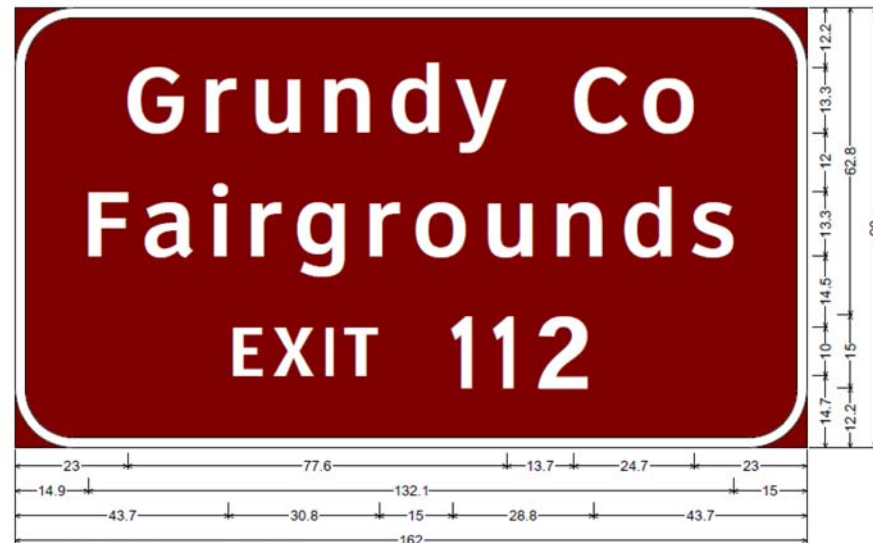


NOTES:

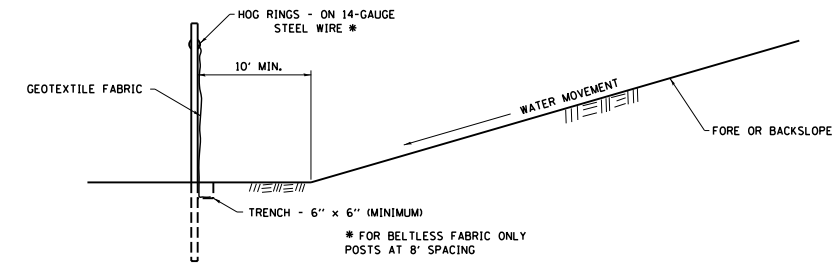
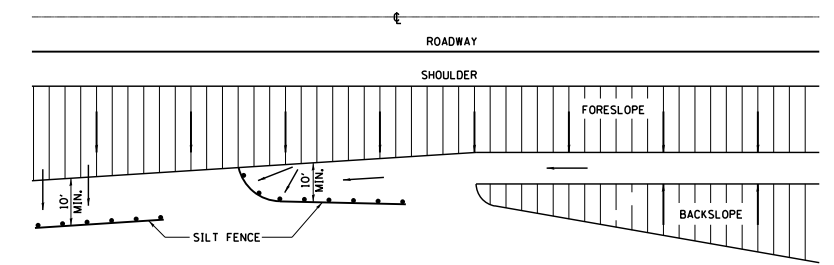
1. THE CONTRACTOR HAS THE OPTION OF USING EITHER THE LINE ON THE TEMPORARY CONCRETE BARRIER OR ON THE PAVEMENT.
2. THE COLOR OF THE REFLECTORS AND PAVEMENT/BARRIER MARKING LINE WILL VARY WITH STAGING AND SHALL MATCH THE EXISTING LINE IN THE WORK AREA.
3. THE COST OF THE REFLECTORS IS INCLUDED IN THE COST OF THE TEMPORARY CONCRETE BARRIER.



12.0" Radius, 2.0" Border, White on Brown;
 "Grundy Co" ClearviewHwy-5-W; "Fairgrounds" ClearviewHwy-5-W; "EXIT 112" E Mod 2K;
 Table of distances between letter and object lefts.

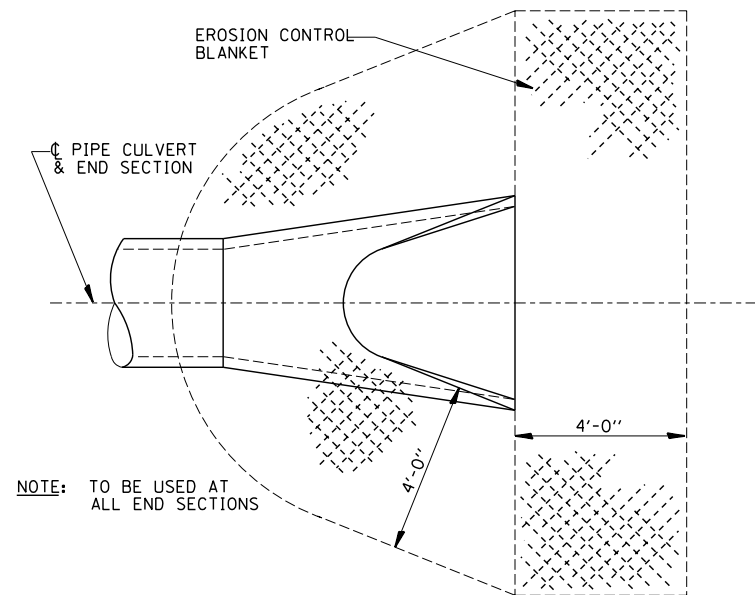
G	r	u	n	d	y	C	o					
23.0	16.2	10.0	14.2	13.8	13.0	24.1	14.4	10.3	23.0			
F	a	i	r	g	r	o	u	n	d	s		
14.9	11.6	13.9	7.9	9.5	14.8	9.5	14.8	14.2	13.7	13.7	8.5	15.0
E	x	i	t	1	1	2						
43.7	8.8	10.8	3.8	22.4	8.4	8.3	12.1	43.7				

**SIGN PANEL, TYPE 3
 ON LISBON ROAD OVERPASS BRIDGE
 (SEE BRIDGE PLANS FOR LOCATION)**



DETAILS OF SILT FENCE

**EROSION CONTROL DETAILS
 FOR SILT FENCE**



NOTE: TO BE USED AT ALL END SECTIONS

NOTE: PRC FLARED END SECTION SHOWN. TREATMENT SAME FOR OTHER END SECTIONS.

**DETAIL OF EROSION CONTROL BLANKET
 LINING AROUND END SECTION**

FILE NAME =	USER NAME = jauche	DESIGNED -	REVISED -
ct:\pw\work\p\dot\j\ouche\0249654\0366827-shd-details.DGN		DRAWN -	REVISED -
Default	PLOT SCALE = 800.0000' / in.	CHECKED -	REVISED -
	PLOT DATE = 8/13/2014	DATE -	REVISED -

**STATE OF ILLINOIS
 DEPARTMENT OF TRANSPORTATION**

DETAILS			
SCALE:	SHEET NO. 81 OF 98 SHEETS	STA.	TO STA.

F.A.I. RTE.	SECTION	COUNTY	TOTAL SHEETS	SHEET NO.
80	(32-2) HBR-6	GRUNDY	98	81
				CONTRACT NO. 66B27
ILLINOIS FED. AID PROJECT				