PART of the NORTHEAST QUARTER of SECTION 33, T36N., R10E., of the 3rd. P.M. WILL COUNTY, ILLINOIS

POINT NO	NORTHING	EASTING	DESCRIPTION
189	9613.18210	966.84114	TAKE PT
190	9630.03141	941.81322	TAKE PT
192	9680.03134	941.81638	TAKE PT
193	9698.18211	966.83012	TAKE PT
212	10247.24215	966.75863	TAKE PT
213	10262.00777	946.76334	TAKE PT
216	10312.00775	946.75683	TAKE PT
217	10327.24215	966.74822	TAKE PT
243	10927.61212	966.67005	TAKE PT
244	10942.60463	946.67523	TAKE PT
246	10992.61607	946.66903	TAKE PT
247	11002.60982	966.66029	TAKE PT
268	11611.41201	996.60055	TAKE PT
269	11620.89757	987.39460	TAKE PT
276	11670.76250	993.34384	TAKE PT
277	11689.34804	1004.55077	TAKE PT
314	13136.26376	1173.94768	CALC PL
322	10895.63968	961.67421	TE PT
324	11053.53745	1039.86494	TAKE PT
325	11137.96906	1045.65130	TAKE PT
326	11130.76191	1045.15737	TAKE PT
333	11593.54863	1086.51912	TAKE PT
334	11688.21755	1142.06988	TAKE PT
335	11790.81544	1122.73926	TAKE PT
336	11891.31264	1123.29802	TAKE PT
337	12388.54693	1175.81521	TAKE PT
338	12549.28837	1217.93155	TAKE PT
353	13397.68720	1234.55091	TAKE PT
381	13327.08296	1217.67324	TAKE PT
527	12731.51002	1049.21244	TAKE PT
528	12819.24207	890.34998	TAKE PT
529	12837.26976	899.14346	TAKE PT
1000	10312.34000	966.47600	OLD SPIKE
1001	9343.00000	1000.00000	PK NAIL 93+43.00
1002	10799.57000	1000.00000	PK NAIL 108+00
1007	9913.14072	1000.42179	OLD PK NAIL
1017	10212.85110	966.84738	OLD IRON BENT
1018	10164.50160	966.92771	OLD IRON BENT
1019	10019.29050	966.81342	OLD ROD BENT
1020	9922.25128	966.70591	OLD ROD BENT
1021	9825.41250	967.72625	OLD IRON BENT
1023	9629.41200	966.83900	OLD ROD BENT
1025	9713.73348	1032.59991	OLD IRON BENT
1026	9528.84280	1032.81772	OLD IRON
1027	9439.54358	1035.97849	OLD IRON
1035	11992.16290	1038.41723	RAND CROSS
1036	11762.01320	1011.37926	OLD IRON BENT
1037	11670.38940	1001.69968	OLD IRON
1041	11235.40860	967.33347	OLD IRON
1042	11138.08850	966.83471	OLD IRON BENT
1043	11089.06200	966.64903	OLD IRON
1044	10845.90270	966.34801	OLD IRON
1045	10797.49440	966.40354	OLD IRON
1047	10699.79920	966.36230	OLD IRON
1048	11284.12440	966.95114	OLD IRON BENT
1049	11307.59340	967.22657	OLD IRON
1050	11380.74700	976.99199	OLD IRON
1051	11477.28170	983.77469	OLD IRON BENT
1052	11620.64090	997.49283	OLD PIPE
1057	9990.84527	1032.72731	OLD IRON
1058	9435.28300	966.66300	OLD ROD BENT
1064	9585.10585	829.54189	OLD IRON
1066	9486.36146	831.37652	OLD IRON BENT
1067	9438.75526	830.29263	OLD ROD BENT
1109	10490.37320	1034.59957	OLD PIPE BENT
1110	10267.90860	1032.80102	OLD ROD BENT
1111	10129.50640	1032.70633	OLD ROD BENT
1113	11269.20260	1036.92798	OLD IRON
1114	11475.82360	1051.03935'	OLD IRON
1146	12856.12950	1235.41472	ROW MON
1148	13036.97030	1120.98680	ROW MON
1149	13107.42540	1158.56595	OLD IRON
1909	12725.49860	1218.74732	OLD IRON
1911	13056.35870	1262.67075	RR SPIKE
1912	13060.53160	1240.79201	RR SPIKE
1914	13223.07450	1470.93710	OLD IRON
2002	10958.17200	999.33000	109+58.14 MAG NAIL
2008	11425.40612	1023.06696	CALC 114+26.18
2009	12763.25184	1159.75187	CALC 127+70.99
2011	13294.55881	1250.29529	CALC 133+10.36
2012	9343.03207	999.80755	CALC 93+43
2038	12803.17582	924.05825	TE PT

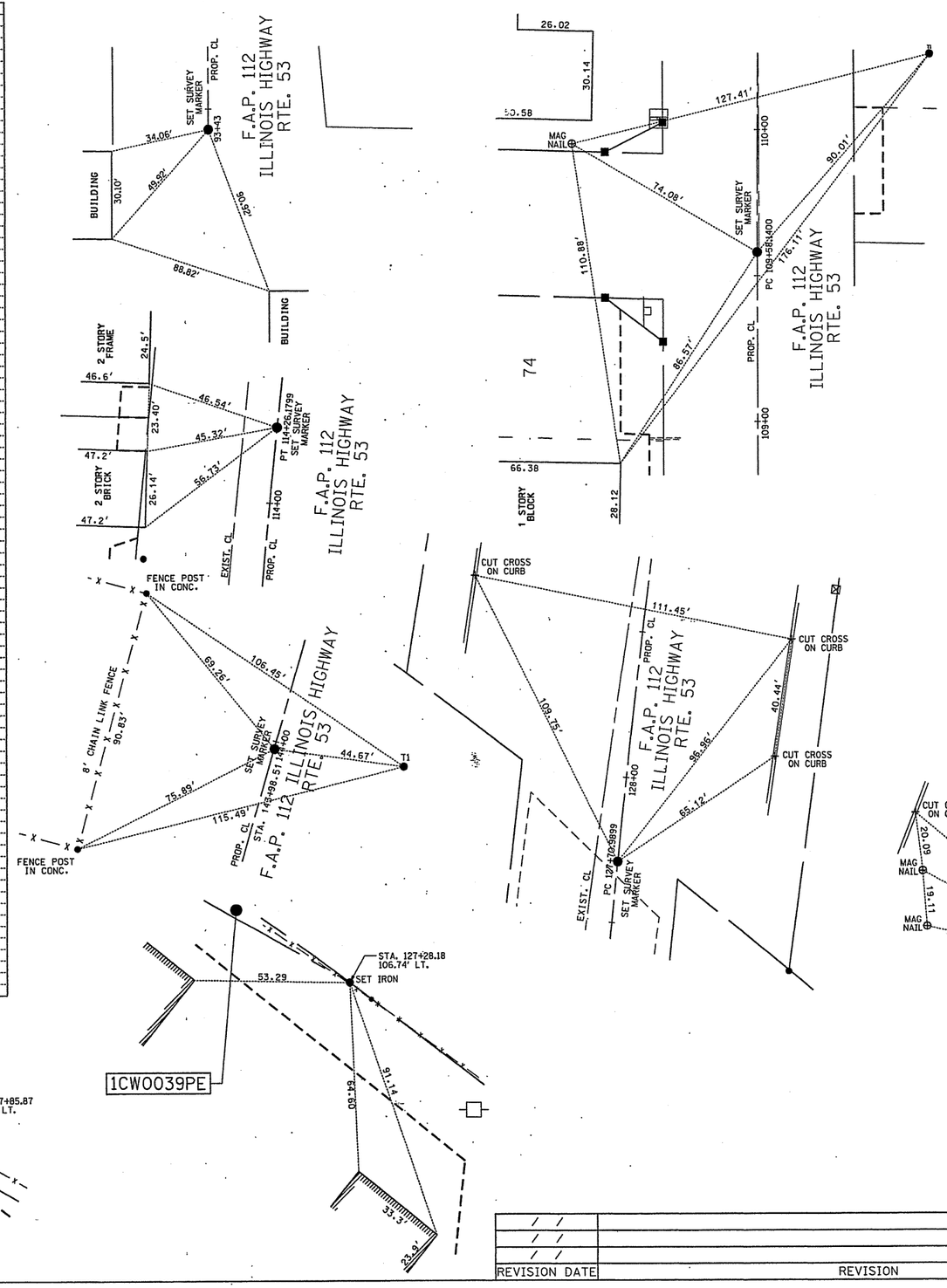

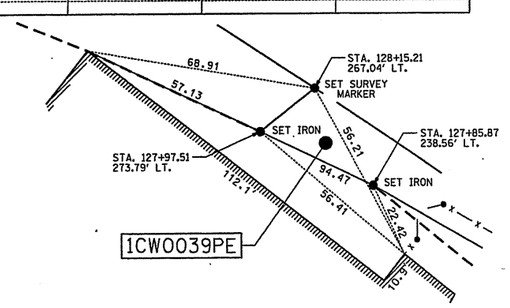

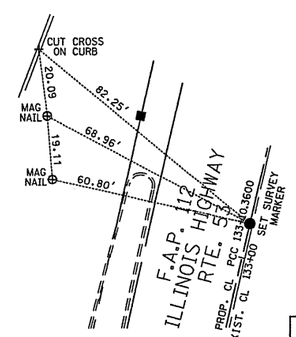

LEGEND

SECTION CORNER

16 — 5 QUARTER SECTION CORNER

(85)	COORDINATE POSITION NUMBER
	SECTION LINE
	QUARTER SECTION LINE
	QUARTER, QUARTER SECTION LINE
	PROPOSED RIGHT OF WAY LINE
	PROPOSED EASEMENT
	EXISTING RIGHT OF WAY LINE
	CENTERLINE
	PLATTED LOT LINES
℄	PROPERTY (DEED) LINE
APL	APPARENT PROPERTY LINE
[129.32]	MEASURED ENGLISH DIMENSION
129.32 (COMP)	COMPUTED DIMENSION
(129.32)	RECORDED DIMENSION
129.322m	METRIC DIMENSION
+	CUT CROSS FOUND OR SET
	EXISTING BUILDING
○	IRON PIPE FOUND ● IRON PIPE SET
● T1 T2 T3	THESE STAKES REFERENCE FOUND MONUMENTATION. SET 5/8 INCH IRON ROD FLUSH WITH GROUND TO TIE FOUND IRON STAKE IDENTIFIED BY COLORED PLASTIC CAP BEARING SURVEYORS REGISTRATION NUMBER.
● BT1 BT2 BT3	THESE STAKES, IN CULTIVATED AREAS, REFERENCE FOUND MONUMENTATION. BURIED 5/8 INCH IRON ROD 20 INCHES BELOW GROUND TO TIE TP FOUND IRON STAKE. IDENTIFIED BY COLORED PLASTIC CAP BEARING SURVEYORS REGISTRATION NUMBER.
■	STAKING OF PROPOSED RIGHT OF WAY. SET DIVISION OF HIGHWAYS SURVEY MARKER TO MONUMENT THE POSITION SHOWN. IDENTIFIED BY INSCRIPTION DATA AND SURVEYORS REGISTRATION NUMBER.
■ M	STAKING OF PROPOSED RIGHT OF WAY IN CULTIVATED AREAS. BURIED 5/8 INCH METAL ROD 20 INCHES BELOW GROUND TO MARK FUTURE SURVEY DISK POSITION IDENTIFIED BY COLORED PLASTIC CAP BEARING SURVEYORS REGISTRATION NUMBER.
	PERMANENT SURVEY MARKER, I.D.O.T. STD. 2135 (TO BE SET BY OTHERS)
□	RIGHT OF WAY STAKING PROPOSED TO BE SET.

STATE OF ILLINOIS)
)SS
COUNTY OF WILL)

THIS IS TO CERTIFY THAT I, ROBERT A. ROGINA, AN ILLINOIS PROFESSIONAL LAND SURVEYOR, HAVE SURVEYED THE PLAT OF HIGHWAYS SHOWN HERE ON BETWEEN SECTION 33, TOWNSHIP 36 NORTH, AND RANGE 10 EAST OF THE THIRD PRINCIPAL MERIDIAN, WILL COUNTY; THAT THE SURVEY IS TRUE AND COMPLETE AS SHOWN TO THE BEST OF MY KNOWLEDGE AND BELIEF;. THAT THE PLAT CORRECTLY REPRESENTS SAID SURVEY, THAT ALL MONUMENTS FOUND AND ESTABLISHED ARE OF PERMANENT QUALITY AND OCCUPY THE POSITIONS SHOWN THEREON AND THAT THE MONUMENTS ARE SUFFICIENT TO ENABLE THE SURVEY TO BE RETRACED, MADE FOR THE DEPARTMENT OF TRANSPORTATION, STATE OF ILLINOIS.

DATED AT JOLIET, ILLINOIS THIS 3rd DAY OF APRIL, 2001 A.D.

ILLINOIS PROFESSIONAL LAND SURVEYOR NO. 2017

ROBERT A. ROGINA 2017 PROFESSIONAL LAND SURVEYOR STATE OF ILLINOIS JOLIET, ILLINOIS

PREPARED BY: ROGINA & ASSOCIATES, LTD.
ENGINEERING SURVEYING PLANNING
93 Caterpillar Drive, Joliet, Illinois 815/729-0777 FAX 815/729-0782

PLAT OF HIGHWAYS
STATE OF ILLINOIS
DEPARTMENT OF TRANSPORTATION
FAP 112

SECTION: COUNTY
PROJECT: JOB NO. R-91-065-00
STATION + . TO STATION + .
SCALE: 1" = 20' SHEET: 15 OF 15

BUREAU OF LAND ACQUISITION
201 WEST CENTER COURT
SCHAUMBURG, ILLINOIS 60196

REVISION DATE	REVISION	MADE BY
/ /		
/ /		
/ /		

R.O.W. PLAT | BY | DATE | NOTEBOOK NO.

DATE-TIME: 13/FEB/01 15:55 pm
DGN-SPEC: /DGN/IDOT/123-0404/20-T03.DGN

RECORDED / / DATE DOCUMENT NO.

ROUTE IL-53 SEC. COUNTY WILL JOB NO. R-91-065-00

TOTAL SHEETS 16 | SHEET No. 14

CONTRACT NO. 60Y47