

FOR INDEX OF SHEETS, SEE SHEET NO. 2

STATE OF ILLINOIS
DEPARTMENT OF TRANSPORTATION

11-18-2022 LETTING ITEM 066

F.A.I. RTE.	SECTION	COUNTY	TOTAL SHEETS	SHEET NO.
VAR.	2022 180 TREE REMOVAL	VARIOUS	30	1
		ILLINOIS	CONTRACT NO. 62U34	



Victoria Janachone 10/4/22
 VICTORIA L. JANACHONE DATE
 LICENSE EXPIRES 11/30/2023
 SHEET RANGE 1-14 & 30

PROPOSED HIGHWAY PLANS

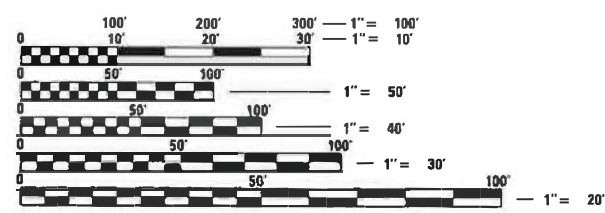
F.A.I. ROUTE 80 & VARIOUS OTHER
 LOCATIONS THROUGHOUT DISTRICT ONE
 SECTION 2022 180 TREE REMOVAL
 TREE REMOVAL
 VARIOUS COUNTIES

C-91-039-23



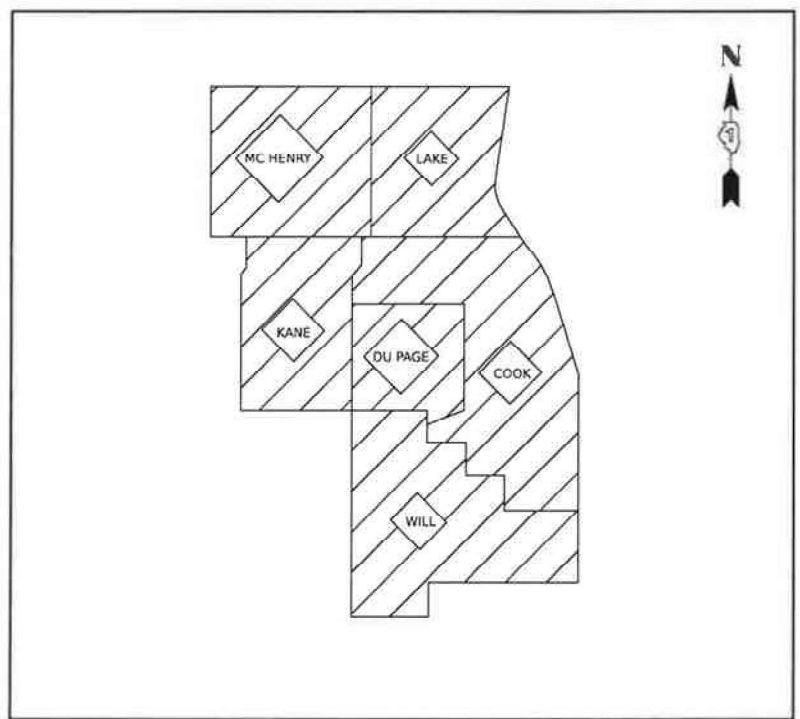
TranSystems
 1475 EAST WOODFIELD ROAD, SUITE 600
 SCHAUMBURG, IL 60173
 PHONE: (847) 605-9600
 FAX: (847) 463-0565

PROJECT LOCATED IN VARIOUS
 LOCATIONS WITHIN DISTRICT ONE



FULL SIZE PLANS HAVE BEEN PREPARED USING STANDARD ENGINEERING SCALES. REDUCED SIZED PLANS WILL NOT CONFORM TO STANDARD SCALES. IN MAKING MEASUREMENTS ON REDUCED PLANS, THE ABOVE SCALES MAY BE USED.

J.U.L.I.E.
 JOINT UTILITY LOCATION INFORMATION FOR EXCAVATION
 1-800-892-0123
 OR 811



PROJECT ENGINEER: KEN PARK (847) 705-4594
 PROJECT MANAGER: SULEYMAN TULGAR (847) 705-4212

CONTRACT NO. 62U34

STATE OF ILLINOIS
 DEPARTMENT OF TRANSPORTATION

SUBMITTED *Stephen L. 7 20 22*
 [Signature] REGIONAL ENGINEER
 October 14, 2022
 [Signature] ENGINEER OF DESIGN AND ENVIRONMENT
 October 14, 2022
 [Signature] DIRECTOR OF HIGHWAYS PROJECT IMPLEMENTATION

PRINTED BY THE AUTHORITY OF THE STATE OF ILLINOIS

SHEET NO. DESCRIPTION

1	COVER SHEET
2	INDEX OF SHEETS, STATE STANDARDS, AND GENERAL NOTES
3	SUMMARY OF QUANTITIES
4-5	PROJECT LOCATION MAPS
6-29	TREE REMOVAL PLANS
30	DISTRICT 1 STANDARD DETAILS

IDOT HIGHWAY STANDARDS

STANDARD NO.	DESCRIPTION
000001 - 08	STANDARD SYMBOLS, ABBREVIATIONS AND PATTERNS
701001 - 02	OFF-ROAD OPERATIONS, 2L, 2W, MORE THAN 15' (4.5 m) AWAY
701006 - 05	OFF-ROAD OPERATIONS, 2L, 2W, 15' (4.5 m) TO 24" (600 m) FROM PAVEMENT EDGE
701011 - 04	OFF-ROAD MOVING OPERATIONS, 2L, 2W, DAY ONLY
701101 - 05	OFF-ROAD OPERATION, MULTILANE, 15' (4.5m) TO 24" (600mm) FROM PAVEMENT EDGE
701106 - 02	OFF-ROAD OPERATION, MULTILANE, MORE THAN 15' (4.5m) AWAY
701426 - 09	LANE CLOSURE, MULTILANE, INTERMITTENT OR MOVING OPERATION, FOR SPEEDS GREATER THAN OR EQUAL TO 45 MPH
701901 - 08	TRAFFIC CONTROL DEVICES

GENERAL NOTES

- ALL ELEVATIONS IN THE PLANS ARE BASED UPON THE NORTH AMERICAN VERTICAL DATUM OF 1988 (NAVD88), UNLESS OTHERWISE NOTED.
- A MINIMUM OF SEVENTY-TWO (72) HOURS BEFORE STARTING ANY EXCAVATION, THE CONTRACTOR SHALL CALL J.U.L.I.E. AT (800-892-0123) OR 811 TO HAVE THE LOCATION OF EXISTING UNDERGROUND UTILITIES MARKED IN THE FIELD.
- A MINIMUM OF SEVENTY-TWO (72) HOURS PRIOR TO ANY PLACEMENT OR RELOCATION OF MAINTENANCE OF TRAFFIC DEVICES, THE CONTRACTOR SHALL CONTACT IDOT, DISTRICT 1 BUREAU OF TRAFFIC AT (847) 705-4151.
- THE CONTRACTOR MUST CALL THE IDOT ELECTRICAL MAINTENANCE CONTRACTOR TO LOCATE IDOT FACILITY CABLES.
- THE CONTRACTOR WILL NOT BE ALLOWED TO SET UP A YARD OR FIELD OFFICE ON STATE OR CITY PROPERTY WITHOUT WRITTEN PERMISSION FROM THE DEPARTMENT.
- EXCEPT WHERE DESIGNATED OTHERWISE, THE LOCATIONS AND/OR DEPTHS OF UNDERGROUND UTILITIES SHOWN HAVE BEEN TAKEN FROM OFFICE RECORD INFORMATION FURNISHED BY THE UTILITY OWNERS AND THE SUE SURVEYS. ALL UNDERGROUND UTILITIES MUST BE CONSIDERED APPROXIMATE. THE CONTRACTOR SHALL BE RESPONSIBLE FOR THE PROTECTION OF ALL UNDERGROUND OR SURFACE UTILITIES EVEN THOUGH THEY MAY NOT BE SHOWN IN THE PLANS. ANY UTILITY THAT IS DAMAGED DURING CONSTRUCTION SHALL BE REPAIRED OR REPLACED TO THE SATISFACTION OF THE ENGINEER. THIS WORK SHALL BE AT THE CONTRACTOR'S EXPENSE.
- THE CONSTRUCTION LIMITS WILL BE STAKED AND APPROVED BY THE ENGINEER PRIOR TO COMMENCING CONSTRUCTION. THE CONSTRUCTION LIMITS MAY BE ADJUSTED BY THE ENGINEER TO PRESERVE TREES AND NO ADDITIONAL COMPENSATION WILL BE PAID TO THE CONTRACTOR FOR CHANGES IN CONSTRUCTION LIMITS.
- DURING CONSTRUCTION OPERATIONS, WHEN ANY LOOSE MATERIAL IS DEPOSITED IN THE FLOW LINE OF DITCHES, GUTTERS, OR DRAINAGE STRUCTURES SO THAT THE NATURAL FLOW OF WATER IS OBSTRUCTED, THE MATERIAL SHALL BE REMOVED AT THE CLOSE OF EACH WORKING DAY. THIS WORK SHALL BE INCLUDED IN THE COST OF TREE REMOVAL.

DISTRICT 1 STANDARD DETAILS

STANDARD NO.	DESCRIPTION
TC-17	TRAFFIC CONTROL DETAILS FOR FREEWAY SHOULDER CLOSURES AND PARTIAL RAMP CLOSURES

TREE REMOVAL SCHEDULE

LOCATION	TREE REMOVAL (6 TO 15 UNITS DIAMETER)	TREE REMOVAL (OVER 15 UNITS DIAMETER)	TREE REMOVAL, ACRES	TREE REMOVAL, ACRES (SPECIAL)	SELECTIVE CLEARING
	UNIT	UNIT	ACRE	ACRE	UNIT
I-80 RIDGE ROAD TO BRIGGS ST	312	45	7,50	0,75	4
IL 83 - IL 120 TO IL 137 & AT ATKINSON RD	667	482	0,50	-	-
183RD ST AT CENTRAL AVE	39	33	-	-	47
I-55 OVER SAWMILL CREEK	9	-	-	-	4
IL 58 AT POPLAR CREEK TRIB	-	-	-	-	4
IL 19 AT WISE RD	40	-	-	-	-
US 20 AT GARY AVE	109	73	-	-	1
LAKE COOD RD AT WALLINGFORD LN	36	18	-	-	19
VARIOUS OTHER LOCATIONS	121	65	0,75	0,25	8
TOTAL	1,333	716	8,75	1,00	87

MODEL: GEN-03
 FILE NAME: p:\trnsys\systems-pw\kentby.com\trnsys\corp\pw\hatched\Documents\Projects_2018\C401140118002202-TransSystems\CAD\TR-01\Sheets\DT01-02-ahc-General Notes



USER NAME = amkljuver	DESIGNED - VLJ	REVISED -
PLOT SCALE = 0.16666000 */ in.	DRAWN - AMK	REVISED -
PLOT DATE = 10/7/2022	CHECKED - JMG	REVISED -
	DATE - 10/7/2022	REVISED -

**STATE OF ILLINOIS
DEPARTMENT OF TRANSPORTATION**

INDEX OF SHEETS, STATE STANDARDS AND GENERAL NOTES

SCALE: SHEET 1 OF 1 SHEETS STA. TO STA.

F.A.I. RTE.	SECTION	COUNTY	TOTAL SHEETS	SHEET NO.
I-80	2022 I80 TREE REMOVAL	VAR.	30	2
			CONTRACT NO. 62U34	
		ILLINOIS	FED. AID PROJECT	

CODE NUMBER	PAY ITEM	UNIT	TOTAL QUANTITY	ROADWAY RECONSTRUCTION	
				100% STATE	
				0004	
URBAN					
20100110	TREE REMOVAL (6 TO 15 UNITS DIAMETER)	UNIT	1,333	1,333	
20100210	TREE REMOVAL (OVER 15 UNITS DIAMETER)	UNIT	716	716	
20100500	TREE REMOVAL, ACRES	ACRE	8.75	8.75	
67100100	MOBILIZATION	L SUM	1	1	
X2010350	TREE REMOVAL, ACRES (SPECIAL)	ACRE	1.00	1.00	
X7010216	TRAFFIC CONTROL AND PROTECTION, (SPECIAL)	L SUM	1	1	
X7011015	TRAFFIC CONTROL AND PROTECTION (EXPRESSWAYS)	L SUM	1	1	
Z0064800	SELECTIVE CLEARING	UNIT	87	87	

MODEL: SDO-01
 FILE NAME: p:\transystems-pw\kentley.com\transyscorp-pw\hosted\Documents\Projects_2018\CH40140118002202-TransSystems\CAD\TR-01\Sheets\01\TR01-04-ht-500.dgn



USER NAME = amkluver	DESIGNED - VLJ	REVISED -
PLOT SCALE = 0.16666633 ' / in.	DRAWN - AMK	REVISED -
PLOT DATE = 10/7/2022	CHECKED - JMG	REVISED -
	DATE - 10/7/2022	REVISED -

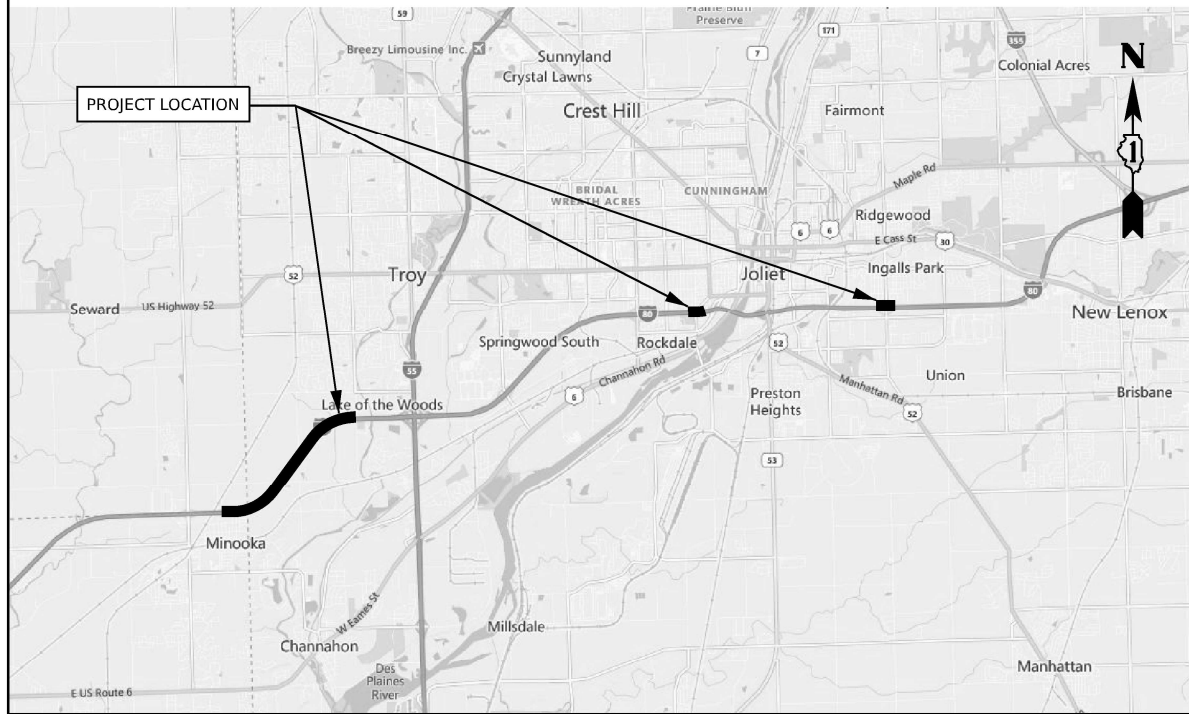
**STATE OF ILLINOIS
DEPARTMENT OF TRANSPORTATION**

SUMMARY OF QUANTITIES

SCALE: NONE SHEET 1 OF 1 SHEETS STA. TO STA.

F.A.I. RTE.	SECTION	COUNTY	TOTAL SHEETS	SHEET NO.
I-80	2022 I80 TREE REMOVAL	VAR.	30	3
			CONTRACT NO. 62U34	
		ILLINOIS	FED. AID PROJECT	

I-80 RIDGE ROAD TO BRIGGS STREET - WILL COUNTY
FOR PLAN VIEW SHEETS, SEE SHEETS NO. 6-14



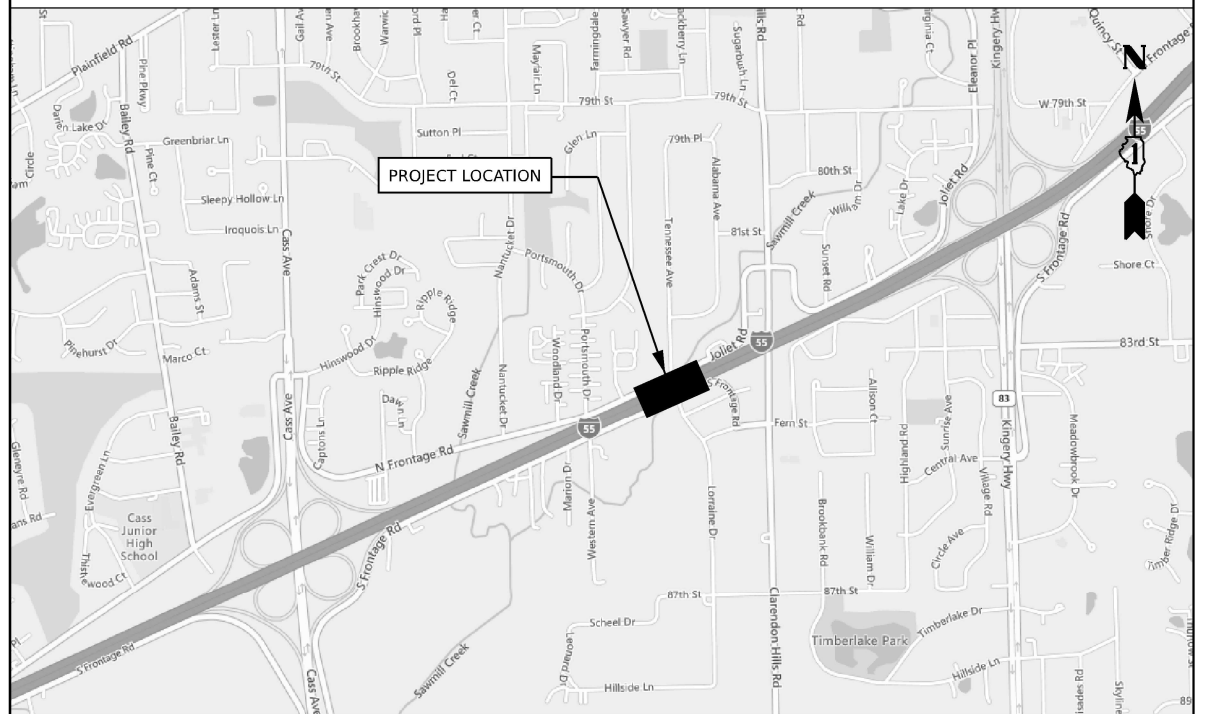
IL 83 - IL 120 TO IL 137 & AT ATKINSON ROAD - LAKE COUNTY
FOR PLAN VIEW SHEETS, SEE SHEETS NO. 15-21



183RD STREET AT CENTRAL AVENUE - COOK COUNTY
FOR PLAN VIEW SHEETS, SEE SHEETS NO. 22-23



I-55 OVER SAWMILL CREEK - DUPAGE COUNTY
FOR PLAN VIEW SHEETS, SEE SHEET NO. 24



MODEL: IGC-01
FILE NAME: p:\trainsystems\ppl\beattley.com\trainsystems\ppl\beattley\Documents\Projects_2018\CH401\4011.80022\02-TransSystems\CAD\TR-02-24-2022\Location Map_01



USER NAME = amkluver	DESIGNED - VLJ	REVISED -
PLOT SCALE = 0.16666633 ' / in.	DRAWN - AMK	REVISED -
PLOT DATE = 10/6/2022	CHECKED - JMG	REVISED -
	DATE - 10/7/2022	REVISED -

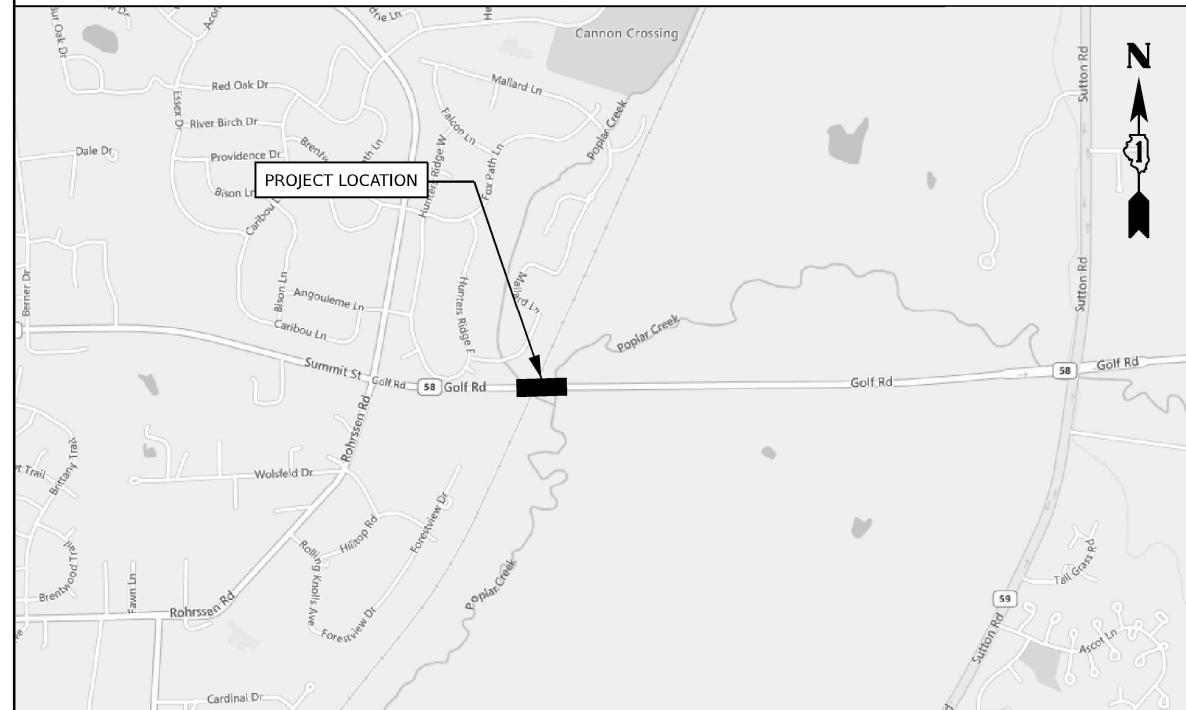
**STATE OF ILLINOIS
DEPARTMENT OF TRANSPORTATION**

PROJECT LOCATION MAPS

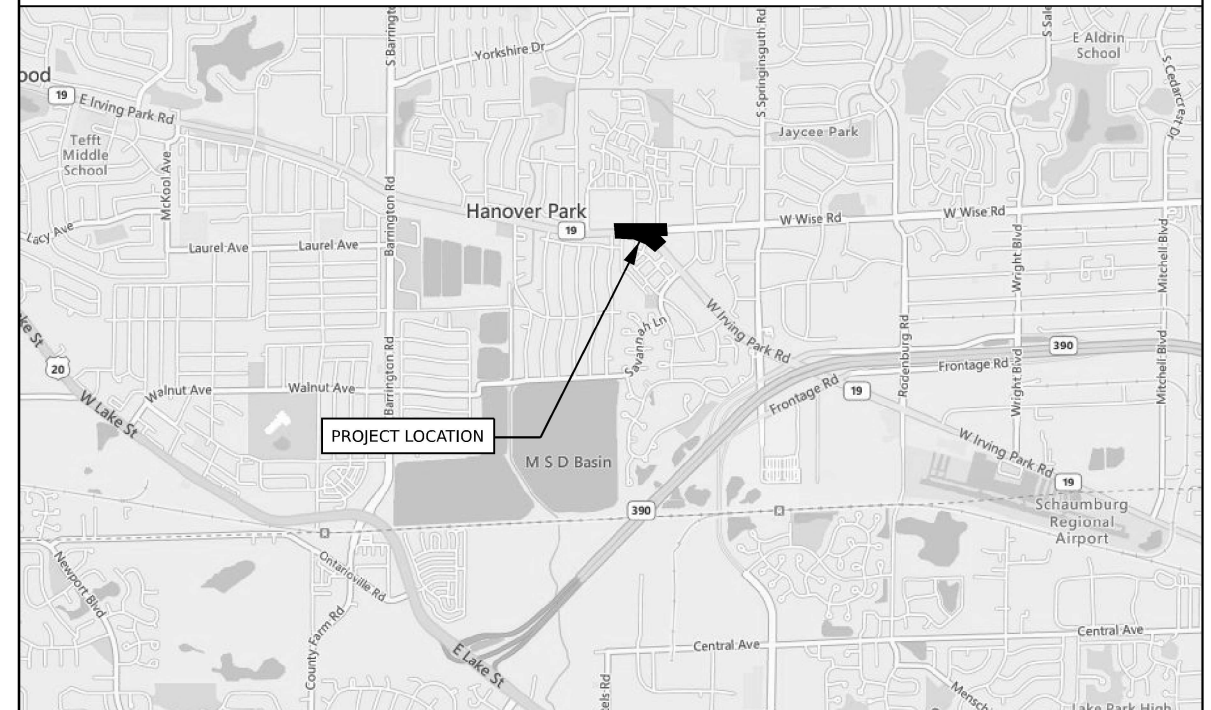
SCALE: SHEET 1 OF 2 SHEETS STA. TO STA.

F.A.I. RTE.	SECTION	COUNTY	TOTAL SHEETS	SHEET NO.
VAR.	2022 I80 TREE REMOVAL	VAR.	30	4
CONTRACT NO. 62U34				
ILLINOIS FED. AID PROJECT				

IL 58 AT POPLAR CREEK TRIBUTARY - COOK COUNTY
FOR PLAN VIEW SHEETS, SEE SHEET NO. 25



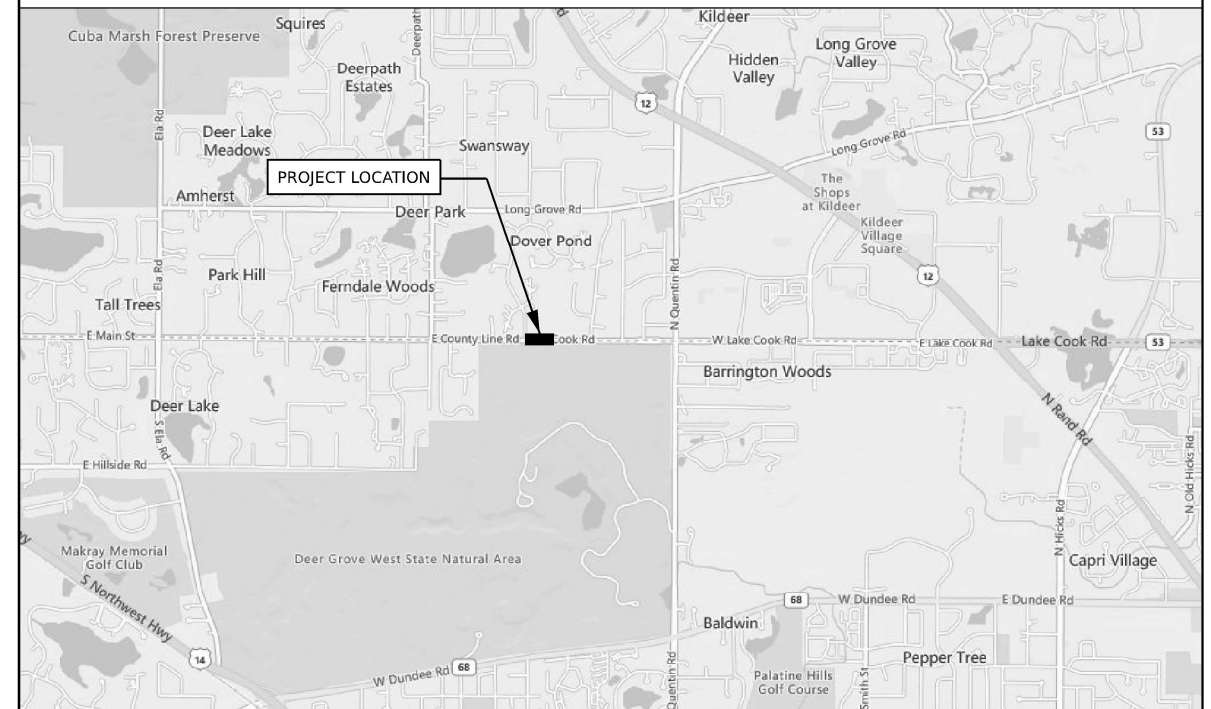
IL 19 AT WISE ROAD - COOK COUNTY
FOR PLAN VIEW SHEETS, SEE SHEET NO. 26



US 20 AT GARY AVENUE - DUPAGE COUNTY
FOR PLAN VIEW SHEETS, SEE SHEETS NO. 27-28



LAKE COOD ROAD AT WALLINGFORD LANE - LAKE AND COOK COUNTIES
FOR PLAN VIEW SHEETS, SEE SHEET NO. 29



MODEL: LDC-02
 FILE NAME: p:\trainsystems\ppl\beutley.com\trainsystems\ppl\beutley.com\trainsystems\CAD\TR-02\Sheets\ID\TR01-26-28-Location Map_01



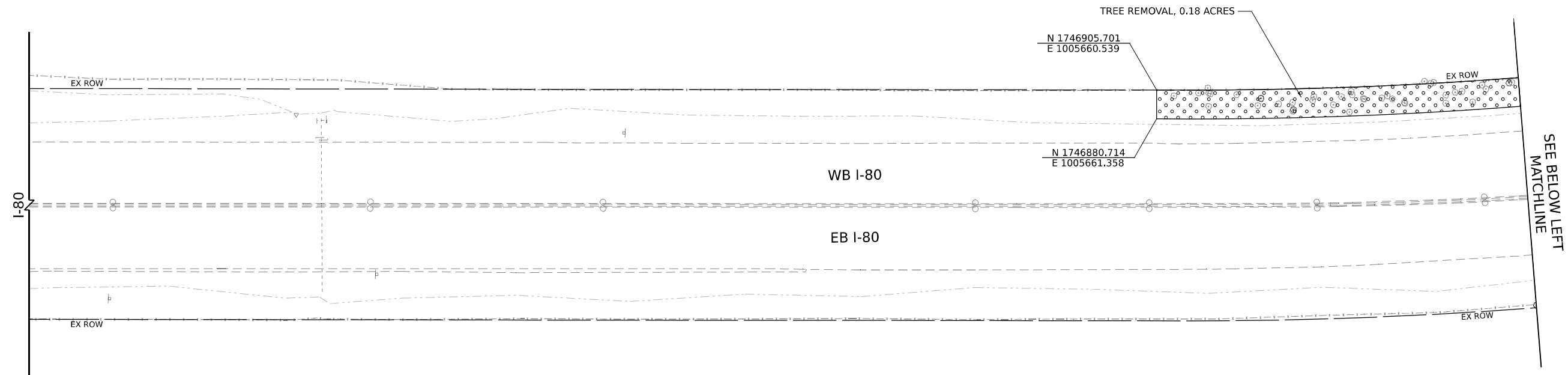
USER NAME = amkluver	DESIGNED - VLJ	REVISED -
PLOT SCALE = 0.16666633 ' / in.	DRAWN - AMK	REVISED -
PLOT DATE = 10/6/2022	CHECKED - JMG	REVISED -
	DATE - 10/7/2022	REVISED -

**STATE OF ILLINOIS
DEPARTMENT OF TRANSPORTATION**

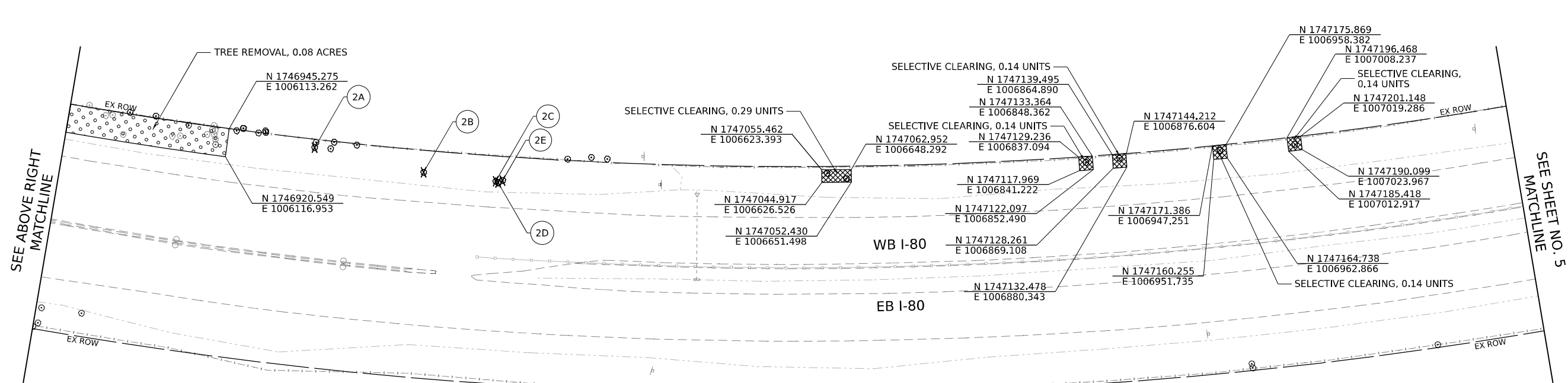
PROJECT LOCATION MAPS

SCALE: SHEET 2 OF 2 SHEETS STA. TO STA.

F.A.I. RTE.	SECTION	COUNTY	TOTAL SHEETS	SHEET NO.
VAR.	2022 I80 TREE REMOVAL	VAR.	30	5
CONTRACT NO. 62U34				
ILLINOIS FED. AID PROJECT				

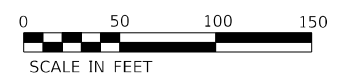


TREE	NORTHING	EASTING	SIZE	TREE REMOVAL (6 TO 15 UNITS DIAMETER)	TREE REMOVAL (OVER 15 UNITS DIAMETER)
			INCHES	UNIT	UNIT
2A	1746950.17	1006190.06	12, 9 & 9	30	
2B	1746955.97	1006288.08	8, 8 & 6	22	
2C	1746966.01	1006351.13	14 & 10	24	
2D	1746965.62	1006353.47	11 & 7	18	
2E	1746968.51	1006356.82	6	6	
			SUBTOTAL	100	0



REMOVAL LEGEND:

- X TREE REMOVAL
- [Pattern: Dotted] TREE REMOVAL, ACRES
- [Pattern: Diagonal Lines] TREE REMOVAL, ACRES (SPECIAL)
- [Pattern: Cross-hatch] SELECTIVE CLEARING, UNITS



MODEL: I-80_P01_01 - D:\xxxx\vehement\...
 FILE NAME: P:\TransSystems\ppl\transystems\CAD\TR-415\Sheets\DI1TR0-415-rtremov-402.dgn

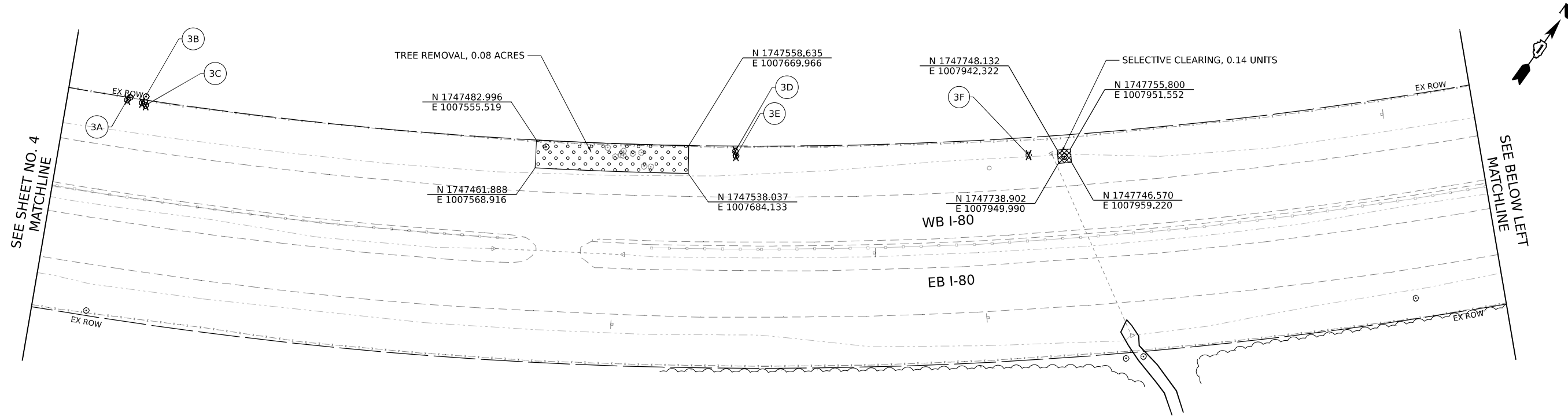


USER NAME = vjanachione	DESIGNED - VLJ	REVISED -
DRAWN - AMK	REVISIONS -	
PLOT SCALE = 0.1667" / in.	CHECKED - JMG	REVISIONS -
PLOT DATE = 10/6/2022	DATE - 10/7/2022	REVISIONS -

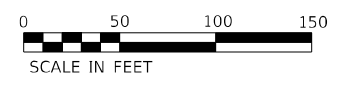
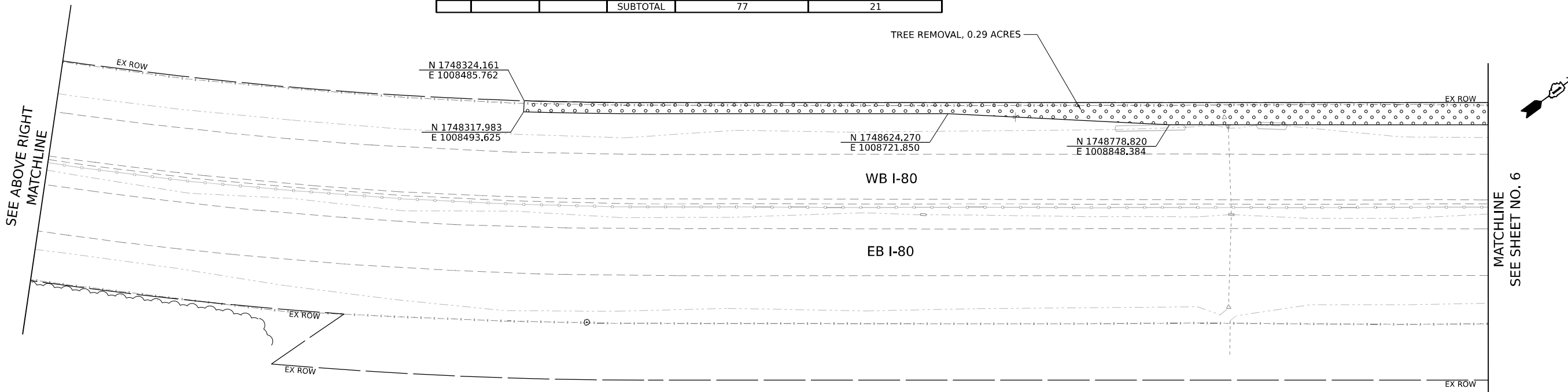
**STATE OF ILLINOIS
DEPARTMENT OF TRANSPORTATION**

I-80 TREE REMOVAL PLAN			
SCALE: 1"=50'	SHEET 1	OF 24 SHEETS	STA. 152+00.00 TO STA. 178+00.00

F.A.I. RTE.	SECTION	COUNTY	TOTAL SHEETS	SHEET NO.
I-80	2022 I80 TREE REMOVAL	VAR.	30	6
			CONTRACT NO. 62U34	
ILLINOIS FED. AID PROJECT				



TREE	NORTHING	EASTING	SIZE	TREE REMOVAL (6 TO 15 UNITS DIAMETER)	TREE REMOVAL (OVER 15 UNITS DIAMETER)
			INCHES	UNIT	UNIT
3A	1747298.37	1007234.48	21 & 7	7	21
3B	1747303.90	1007246.84	12 & 11	23	
3C	1747304.00	1007250.87	12	12	
3D	1747578.78	1007707.00	14	14	
3E	1747575.69	1007709.92	12	12	
3F	1747729.43	1007923.95	9	9	
			SUBTOTAL	77	21



REMOVAL LEGEND:

- X TREE REMOVAL
- [Dotted pattern] TREE REMOVAL, ACRES
- [Diagonal lines] TREE REMOVAL, ACRES (SPECIAL)
- [Cross-hatch pattern] SELECTIVE CLEARING, UNITS

MODEL: I:\B_P\B1 - D1\xxxx\sheet2.dwg
 FILE NAME: I:\B_P\B1 - D1\xxxx\sheet2.dwg
 PROJECT: I-80 Tree Removal
 SHEET: 2 OF 7
 DATE: 10/6/2022



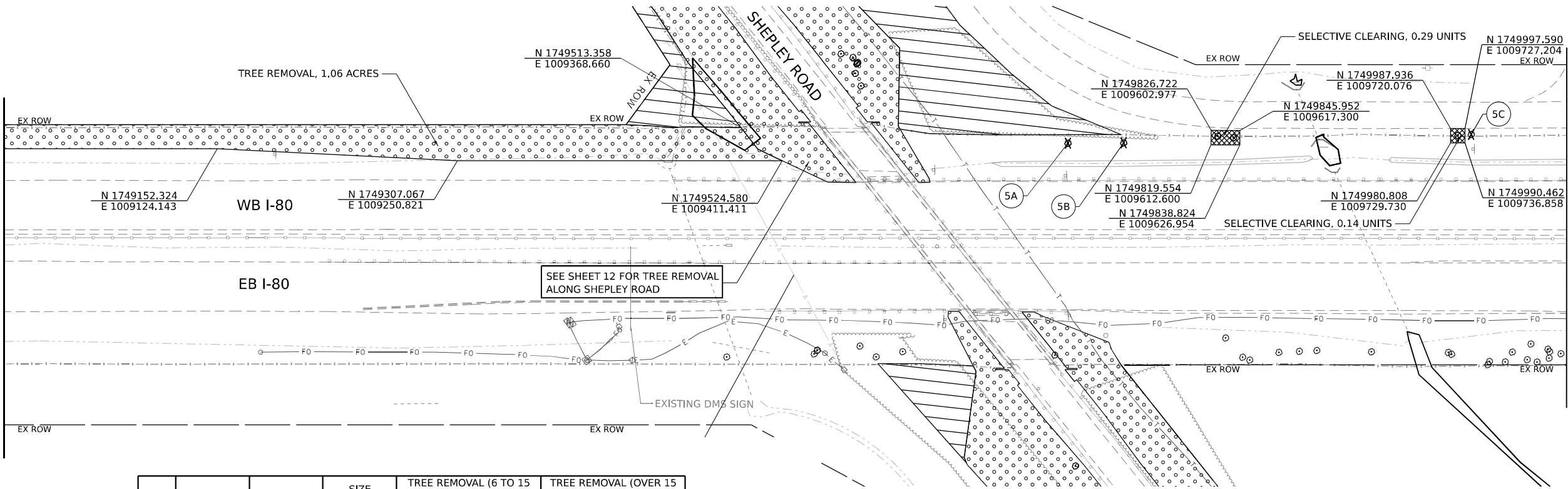
USER NAME = vjjanachione	DESIGNED - VLJ	REVISED -
DRAWN - AMK	REVISIONS -	
CHECKED - JMG	REVISIONS -	
DATE - 10/7/2022	REVISIONS -	

STATE OF ILLINOIS
DEPARTMENT OF TRANSPORTATION

I-80			
TREE REMOVAL PLAN			
SCALE: 1"=50'	SHEET 2	OF 24 SHEETS	STA. 178+00.00 TO STA. 204+00.00

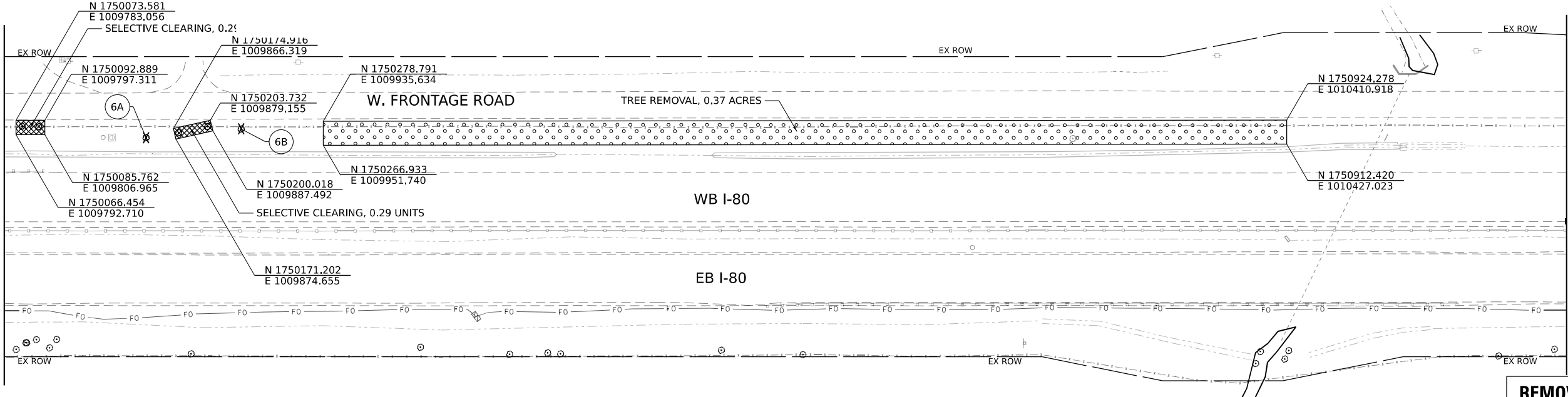
F.A.I. RTE.	SECTION	COUNTY	TOTAL SHEETS	SHEET NO.
I-80	2022 I80 TREE REMOVAL	VAR.	30	7
CONTRACT NO. 62U34				
ILLINOIS FED. AID PROJECT				

SEE SHEET NO. 5
MATCHLINE



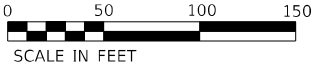
TREE	NORTHING	EASTING	TREE REMOVAL (6 TO 15 UNITS DIAMETER)		TREE REMOVAL (OVER 15 UNITS DIAMETER)
			INCHES	UNIT	UNIT
5A	1749724.45	1009540.80	9, 8 & 8	25	
5B	1749761.94	1009568.14	9 & 8	17	
5C	1749998.77	1009734.19	7	7	
6A	1750151.95	1009859.02	11	11	
6B	1750220.00	1009900.15	8	8	
SUBTOTAL				68	0

SEE ABOVE RIGHT
MATCHLINE



REMOVAL LEGEND:

- X TREE REMOVAL
- [Dotted Pattern] TREE REMOVAL, ACRES
- [Cross-hatched Pattern] TREE REMOVAL, ACRES (SPECIAL)
- [Cross-hatched Pattern] SELECTIVE CLEARING, UNITS



MODEL: ILL_DP_03 - D1:xxxxxx\sheet4.dwg
FILE NAME: p:\transys\comp\ppl\checked\Documents\Projects_2018\CH401\401180022\02-TransSystems\CAD\TR-41_Sheets\D1TR02-07-tree-removal-004.dwg



USER NAME = vjjanachione	DESIGNED - VLJ	REVISED -
PLOT SCALE = 0.1667' / in.	DRAWN - AMK	REVISED -
PLOT DATE = 10/6/2022	CHECKED - JMG	REVISED -
	DATE - 10/7/2022	REVISED -

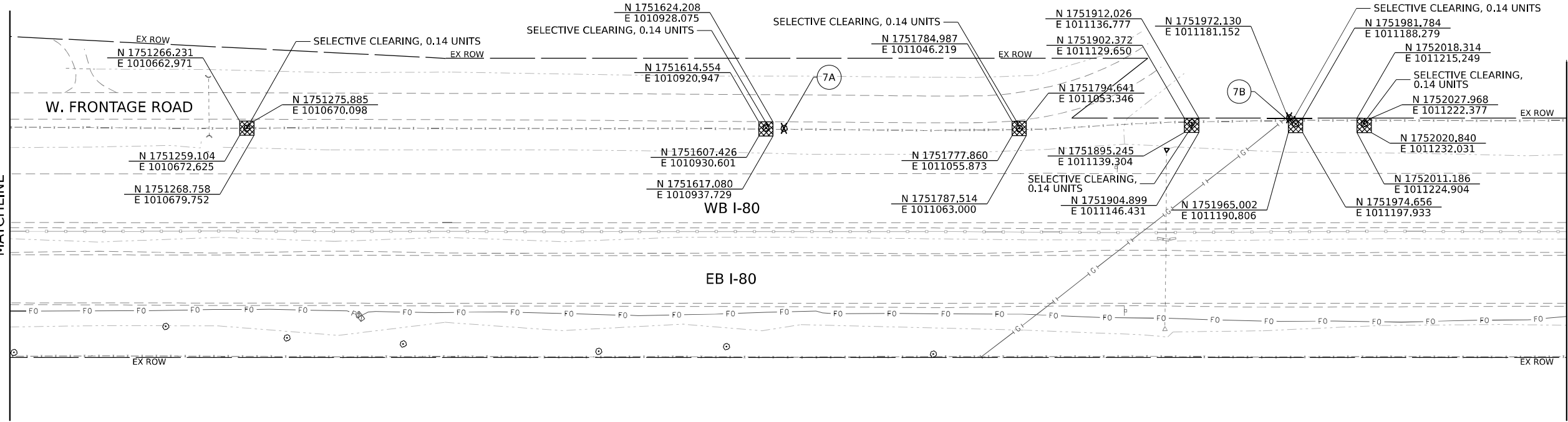
**STATE OF ILLINOIS
DEPARTMENT OF TRANSPORTATION**

**I-80
TREE REMOVAL PLAN**


SCALE: 1"=50' SHEET 3 OF 24 SHEETS STA. 204+00.00 TO STA. 230+00.00

F.A.I. RTE.	SECTION	COUNTY	TOTAL SHEETS	SHEET NO.
I-80	2022 I80 TREE REMOVAL	VAR.	30	8
CONTRACT NO. 62U34				
ILLINOIS / FED. AID PROJECT				

SEE SHEET NO. 6
MATCHLINE

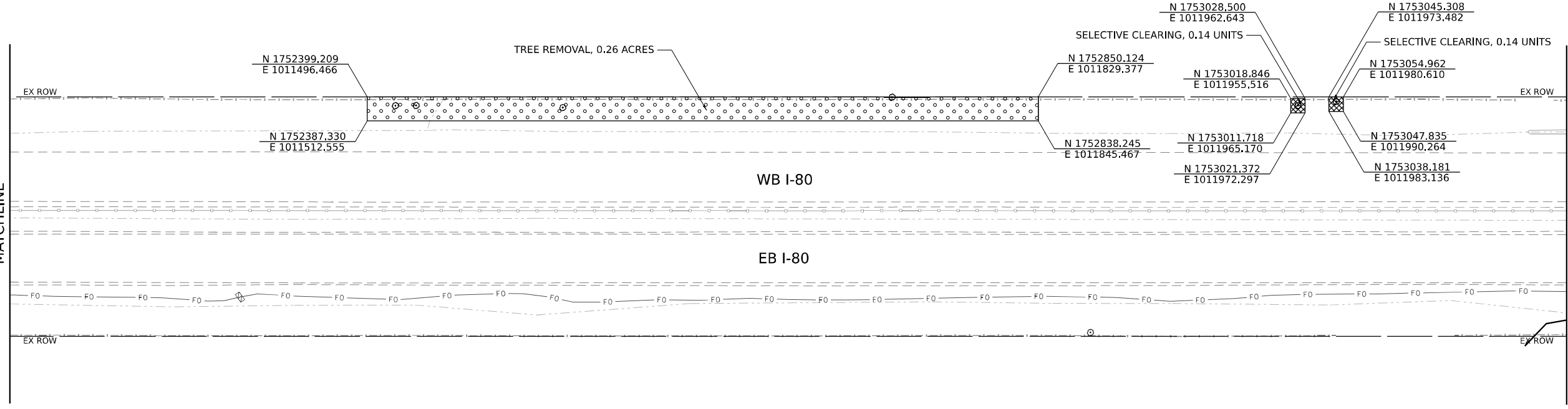


MATCHLINE
SEE BELOW LEFT

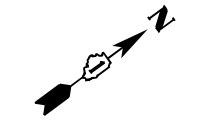


TREE	NORTHING	EASTING	SIZE	TREE REMOVAL (6 TO 15 UNITS DIAMETER)	TREE REMOVAL (OVER 15 UNITS DIAMETER)
			INCHES	UNIT	UNIT
7A	1751628.24	1010937.90	6	6	
7B	1751972.94	1011181.28	6	6	
			SUBTOTAL	12	0

SEE ABOVE RIGHT
MATCHLINE



MATCHLINE
SEE SHEET NO. 8



REMOVAL LEGEND:

- X TREE REMOVAL
- [Dotted pattern] TREE REMOVAL, ACRES
- [Diagonal lines] TREE REMOVAL, ACRES (SPECIAL)
- [Cross-hatch pattern] SELECTIVE CLEARING, UNITS

MODEL: I-80_P01_01 - D:\xxxx\projects\I-80_P01_01\Drawings\I-80_P01_01\Drawings\I-80_P01_01\Drawings\I-80_P01_01.dwg
 FILE NAME: I-80_P01_01.dwg
 PROJECT: I-80 Tree Removal Plan
 DATE: 10/6/2022

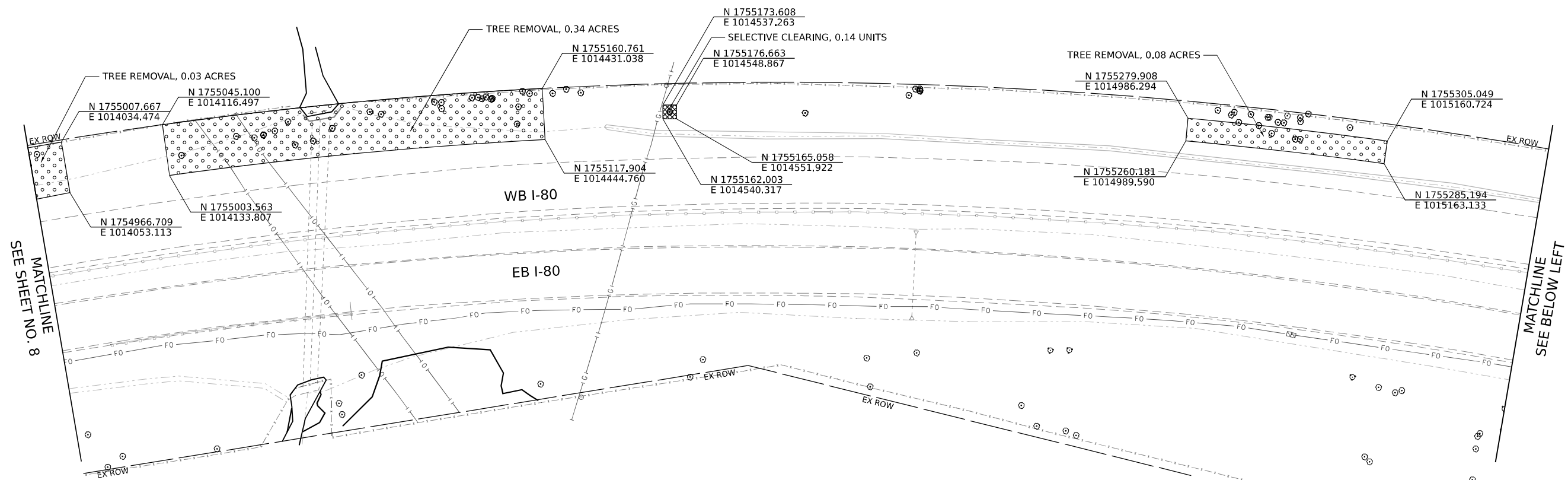


USER NAME = vjanachione	DESIGNED - VLJ	REVISED -
DRAWN - AMK	REVISOR -	
PLOT SCALE = 0.1667" / 1'	CHECKED - JMG	REVISOR -
PLOT DATE = 10/6/2022	DATE - 10/7/2022	REVISOR -

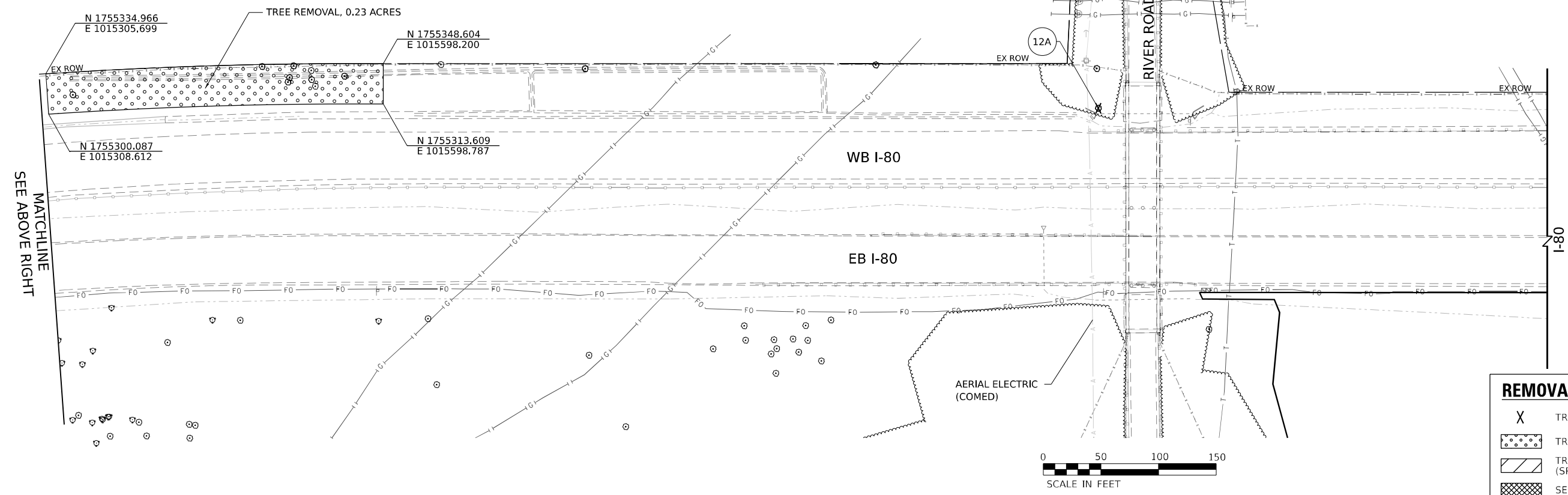
**STATE OF ILLINOIS
DEPARTMENT OF TRANSPORTATION**

I-80 TREE REMOVAL PLAN			
SCALE: 1"=50'	SHEET 4	OF 24 SHEETS	STA. 230+00.00 TO STA. 256+00.00

F.A.I. RTE.	SECTION	COUNTY	TOTAL SHEETS	SHEET NO.
I-80	2022 I80 TREE REMOVAL	VAR.	30	9
CONTRACT NO. 62U34			ILLINOIS FED. AID PROJECT	



TREE	NORTHING	EASTING	SIZE	TREE REMOVAL (6 TO 15	TREE REMOVAL (OVER 15
			INCHES	UNITS DIAMETER)	UNITS DIAMETER)
12A	1755320.21	1016219.16	12	12	0
			SUBTOTAL	12	0
			TOTAL	332	45



REMOVAL LEGEND:

- X TREE REMOVAL
- [Pattern of dots] TREE REMOVAL, ACRES
- [Pattern of diagonal lines] TREE REMOVAL, ACRES (SPECIAL)
- [Pattern of cross-hatch] SELECTIVE CLEARING, UNITS



MODEL: I-80_PR_01 - D:\projects\illinois\trnsys\transys\comp\p\p\checked\Documents\Projects_2018\CH401401180022\02-TransSystems\CAD\TR-41-Sheets\01TR01-10-rtremov-a407.dgn
 FILE NAME: p:\transys\comp\p\p\checked\Documents\Projects_2018\CH401401180022\02-TransSystems\CAD\TR-41-Sheets\01TR01-10-rtremov-a407.dgn

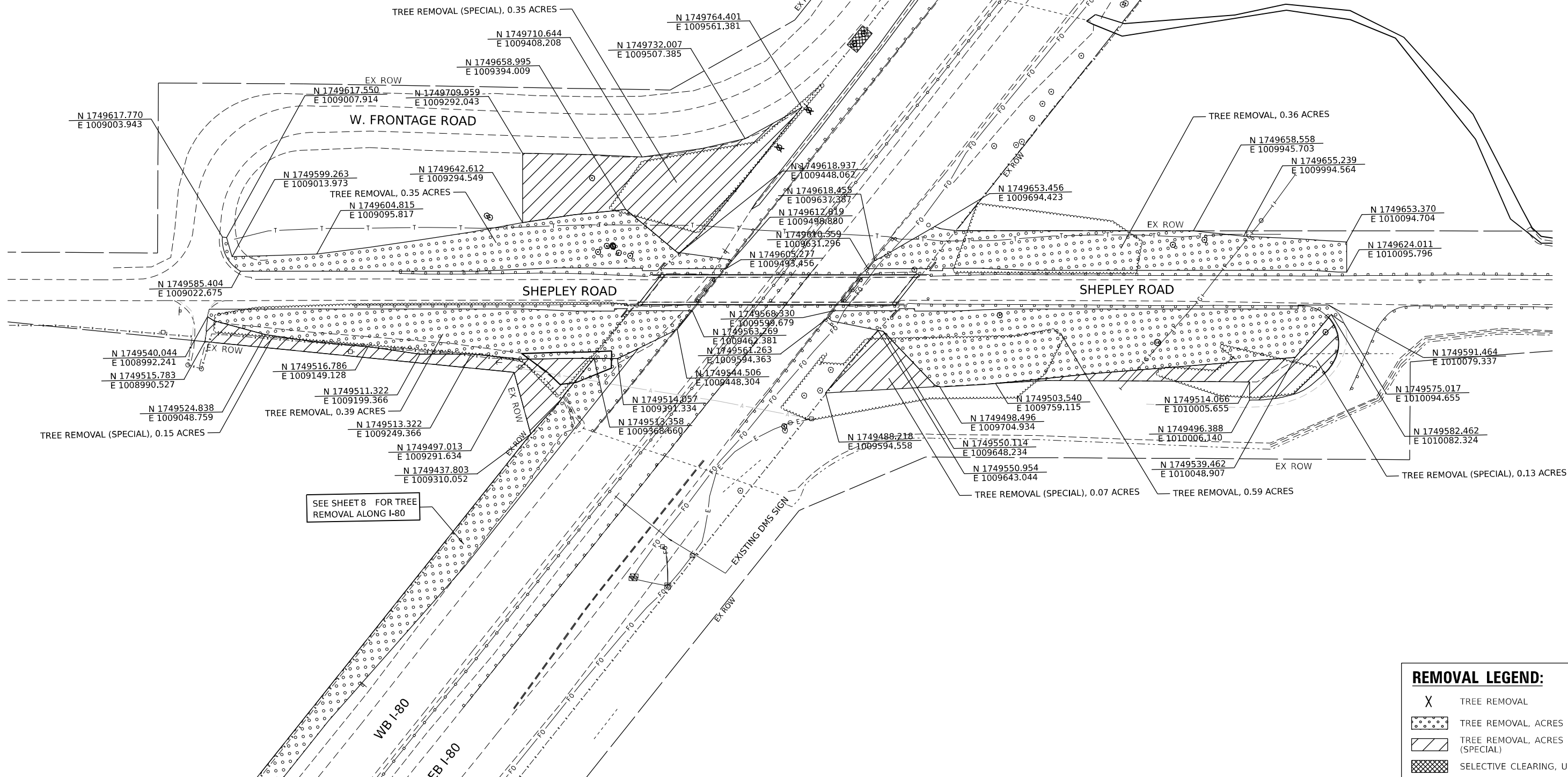
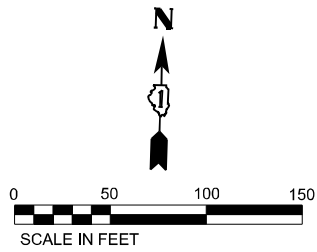


USER NAME = vjanachione	DESIGNED - VLJ	REVISED -
DRAWN - AMK	REVISED -	
PLOT SCALE = 0.1667" / in.	CHECKED - JMG	REVISED -
PLOT DATE = 10/6/2022	DATE - 10/7/2022	REVISED -

**STATE OF ILLINOIS
DEPARTMENT OF TRANSPORTATION**

I-80 TREE REMOVAL PLAN			
SCALE: 1"=50'	SHEET 6	OF 24 SHEETS	STA. 282+00.00 TO STA. 308+00.00

F.A.I. R.T.E.	SECTION	COUNTY	TOTAL SHEETS	SHEET NO.
I-80	2022 I80 TREE REMOVAL	VAR.	30	11
			CONTRACT NO. 62U34	
ILLINOIS FED. AID PROJECT				



SEE SHEET 8 FOR TREE REMOVAL ALONG I-80

REMOVAL LEGEND:

- X TREE REMOVAL
- [Dotted Pattern] TREE REMOVAL, ACRES
- [Hatched Pattern] TREE REMOVAL, ACRES (SPECIAL)
- [Cross-hatched Pattern] SELECTIVE CLEARING, UNITS

MODEL: Default; FILE NAME: p:\transys\transys\ppl\hatched\Documents\projects_2018\C40140118002202-TransSystems\CAD\TR-01_Sheets\DT100-11.dwg; User: amk; Date: 10/6/2022

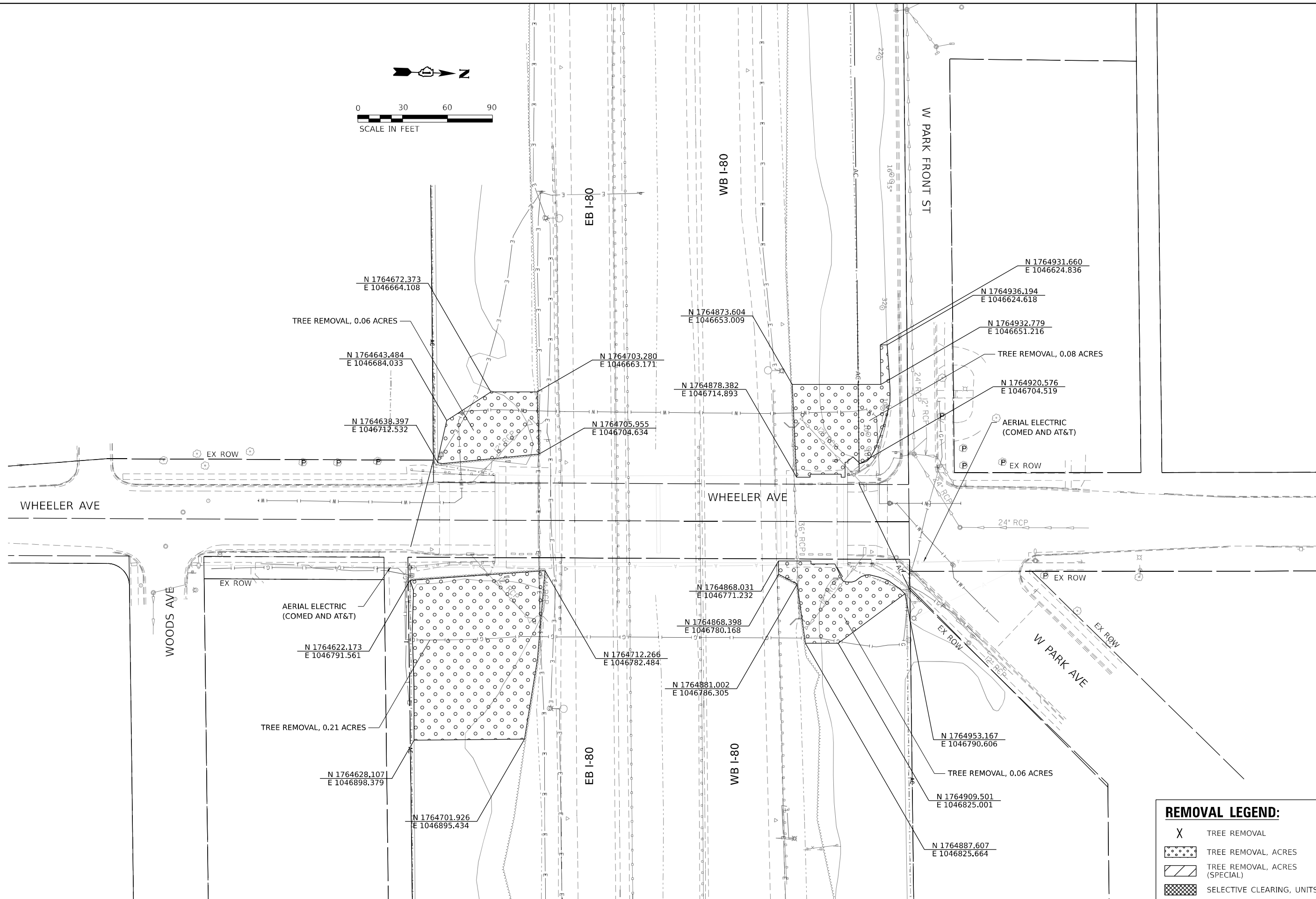
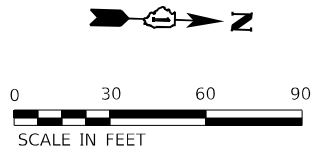


USER NAME = amkjuver	DESIGNED - VLJ	REVISED -
DRAWN - AMK	REVISOR -	
PLOT SCALE = 99.9960' / in.	CHECKED - JMG	REVISED -
PLOT DATE = 10/6/2022	DATE - 10/7/2022	REVISED -

**STATE OF ILLINOIS
DEPARTMENT OF TRANSPORTATION**

I-80 TREE REMOVAL PLAN			
SCALE: 1"=50'	SHEET 7	OF 24 SHEETS	STA. TO STA.

F.A.I. RTE.	SECTION	COUNTY	TOTAL SHEETS	SHEET NO.
I-80	2022 I80 TREE REMOVAL	VAR.	30	12
CONTRACT NO. 62U34				
ILLINOIS FED. AID PROJECT				



REMOVAL LEGEND:

- X TREE REMOVAL
- [Hatched Box] TREE REMOVAL, ACRES
- [Diagonal Lines Box] TREE REMOVAL, ACRES (SPECIAL)
- [Cross-hatched Box] SELECTIVE CLEARING, UNITS

M:\E:_Default\...
 FILE NAME: p:\transys\transys\corp\ppl\hatched\Documents\projects_2018\C401401180022022\transys\transys\CAD\TR-015\Sheet\DTTR0112-2022\TR-015.dgn



USER NAME = vjanachione	DESIGNED - VLJ	REVISED -
DRAWN - AMK	REVISED -	
PLOT SCALE = 60,000' / in.	CHECKED - JMG	REVISED -
PLOT DATE = 10/6/2022	DATE - 10/7/2022	REVISED -


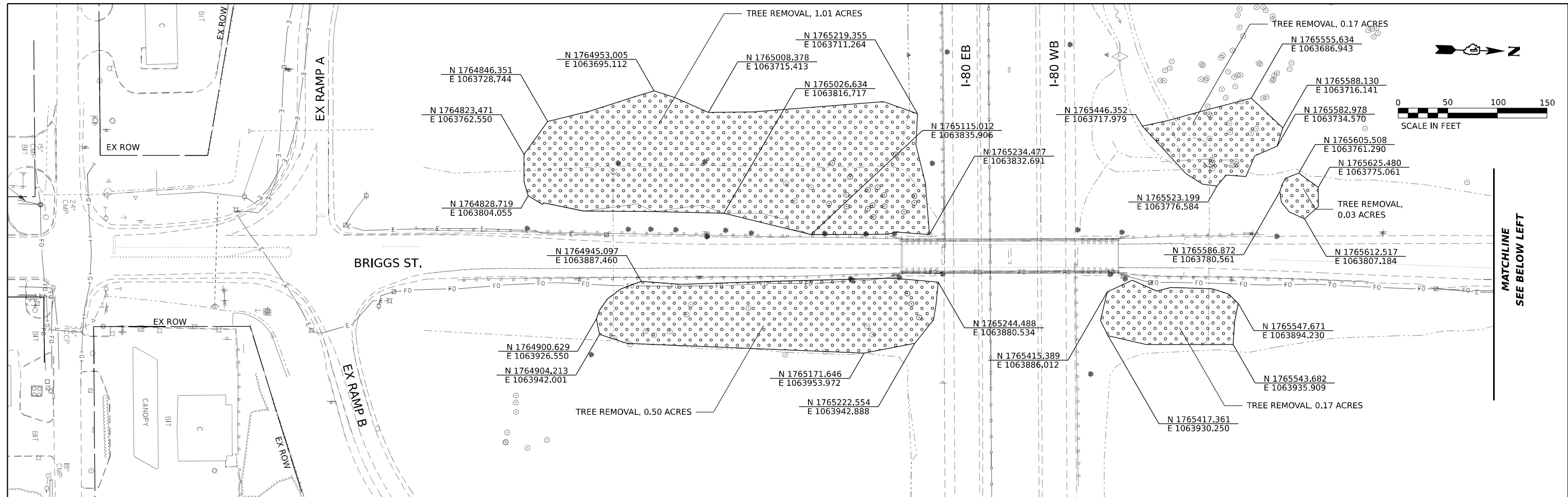
**STATE OF ILLINOIS
DEPARTMENT OF TRANSPORTATION**

**WHEELER AVENUE
TREE REMOVAL PLAN**

SCALE: 1"=50' SHEET 8 OF 24 SHEETS STA. TO STA.

F.A.I. RTE.	SECTION	COUNTY	TOTAL SHEETS	SHEET NO.
I-80	2022 180 TREE REMOVAL	VAR.	30	13
CONTRACT NO. 62U34				
ILLINOIS FED. AID PROJECT				

MODEL: PR_BRIGGS - Sheet
 FILE NAME: p:\transys\transys\comp\ppl\hosted\Documents\projects_2018\C401401180022022\transys\transys\CAD\TR-015\sheet\DTTR01-13-akc-removal-01.dgn



SEE ABOVE RIGHT MATCHLINE

MATCHLINE SEE BELOW LEFT

REMOVAL LEGEND:

- X TREE REMOVAL
- [Dotted Pattern] TREE REMOVAL, ACRES
- [Diagonal Line Pattern] TREE REMOVAL, ACRES (SPECIAL)
- [Cross-hatch Pattern] SELECTIVE CLEARING, UNITS



USER NAME = vjfanachione	DESIGNED - VLJ	REVISED -
DRAWN - AMK	REVISOR -	
PLOT SCALE = 0.16666667"/in.	CHECKED - JMG	REVISED -
PLOT DATE = 10/6/2022	DATE - 10/7/2022	REVISED -

**STATE OF ILLINOIS
 DEPARTMENT OF TRANSPORTATION**

**BRIGGS STREET
 TREE REMOVAL PLAN**

SCALE: 1"=50' SHEET 9 OF 24 SHEETS STA. TO STA.

F.A.I. RTE.	SECTION	COUNTY	TOTAL SHEETS	SHEET NO.
I-80	2022 I80 TREE REMOVAL	VAR.	30	14
CONTRACT NO. 62U34				
ILLINOIS FED. AID PROJECT				

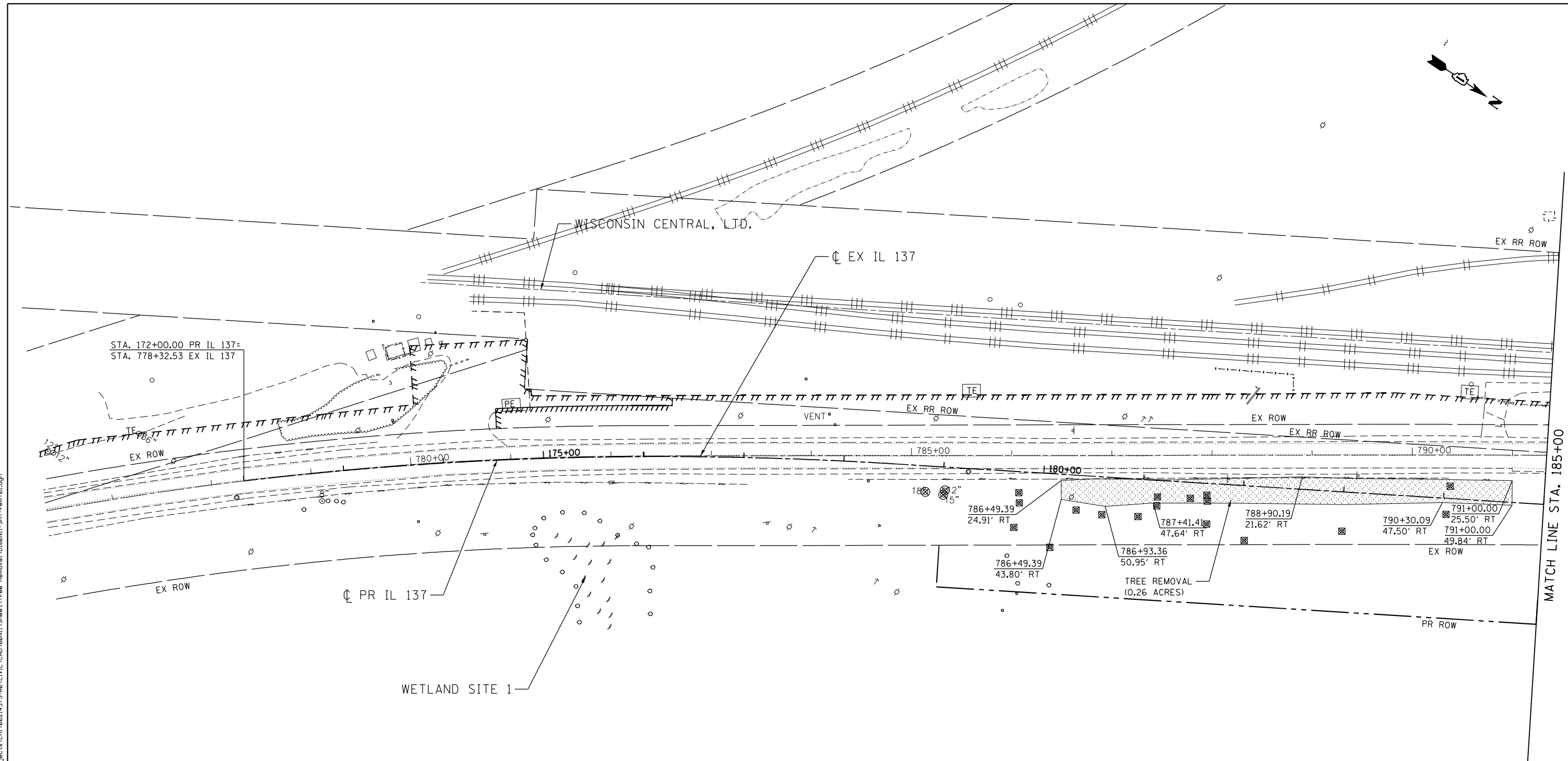

20100110					TOTAL	667	UNIT
TREE REMOVAL (6 TO 15 UNITS DIAMETER)							
ROAD	STATION	OFFSET (FT.)	SIDE RT/LT		SUBTOTALS		
EX IL 137	785+33.3	35	RT		12		
EX IL 137	806+78.2	95	RT		6		
EX IL 137	809+28.7	112	RT		12		
EX IL 137	809+36.7	111	RT		12		
EX IL 137	809+95.2	96	RT		12		
EX IL 83	811+58.2	81	RT		10		
IVANHOE	300+08.7	34	LT		8		
IVANHOE	300+26.4	31	LT		6		
IVANHOE	300+46.7	30	LT		6		
IVANHOE	304+88.2	26	LT		12		
IVANHOE	304+88.2	26	LT		12		
IVANHOE	306+47.9	27	LT		12		
IVANHOE	306+82.1	29	LT		12		
PR IL 83	411+94.9	36	LT		10		
PR IL 83	414+14.8	35	LT		10		
PR IL 83	415+31.3	40	LT		6		
PR IL 83	415+31.3	40	LT		6		
PR IL 83	415+31.3	40	LT		6		
PR IL 83	415+31.3	40	LT		10		
PR IL 83	416+41.9	47	RT		6		
PR IL 83	416+73.9	49	RT		6		
PR IL 83	417+96.5	46	RT		6		
PR IL 83	418+11.8	37	LT		14		
PR IL 83	418+31.8	43	RT		6		
PR IL 83	418+44.2	47	RT		6		
PR IL 83	418+69.5	51	RT		6		
PR IL 83	418+88.9	56	RT		6		
PR IL 83	419+03.0	48	RT		6		
PR IL 83	419+10.7	38	LT		12		
PR IL 83	419+11.5	59	RT		6		
PR IL 83	419+30.1	50	RT		6		
PR IL 83	419+49.9	48	RT		6		
PR IL 83	419+73.6	53	RT		6		
PR IL 83	423+06.4	41	RT		10		
PR IL 83	423+20.6	44	RT		10		
PR IL 83	423+30.0	34	RT		10		
PR IL 83	423+66.6	27	RT		10		
PR IL 83	423+75.3	28	RT		10		
PR IL 83	423+80.8	22	RT		10		
PR IL 83	423+90.6	24	RT		10		
PR IL 83	423+96.6	17	RT		10		
PR IL 83	424+03.0	21	RT		10		
PR IL 83	424+13.8	16	RT		10		
PR IL 83	424+19.8	6	RT		10		
PR IL 83	424+30.0	10	RT		10		
PR IL 83	425+22.6	28	LT		6		
PR IL 83	425+33.8	44	LT		6		
PR IL 83	425+62.8	59	LT		6		
PR IVANHOE	284+12.5	42	LT		7		
PR IVANHOE	284+23.1	33	LT		7		
PR IVANHOE	284+54.3	2	LT		6		
PR IVANHOE	284+65.6	6	LT		6		
PR IVANHOE	284+72.2	7	LT		6		
PR IVANHOE	285+28.8	28	RT		6		
PR IVANHOE	285+33.2	36	RT		6		
PR IVANHOE	285+42.7	33	RT		6		
PR IVANHOE	285+44.1	34	RT		6		
PR IVANHOE	285+48.7	42	RT		10		
PR IVANHOE	285+67.9	44	RT		8		
PR IVANHOE	285+83.3	50	RT		8		
PR IVANHOE	285+99.4	47	RT		6		
PR IVANHOE	286+78.8	43	RT		6		
PR IVANHOE	287+00.1	45	RT		6		
PR IVANHOE	288+90.9	31	LT		6		
30% INCREASE TO ACCOUNT FOR GROWTH					156.6		

20100210					TOTAL	482	UNIT
TREE REMOVAL (OVER 15 UNITS DIAMETER)							
ROAD	STATION	OFFSET (FT.)	SIDE RT/LT		SUBTOTALS		
EX IL 137	785+13.7	36	RT		15		
EX IL 137	785+31.7	39	RT		15		
EX IL 137	809+45.0	107	RT		15		
EX IL 137	809+86.8	90	RT		15		
EX IL 137	809+93.3	95	RT		15		
PR IVANHOE	306+57.5	31	LT		20		
PR IVANHOE	307+05.5	30	LT		24		
PR IVANHOE	307+67.3	27	LT		36		
PR IVANHOE	309+58.4	40	LT		15		
PR IL 83	414+46.3	32	RT		24		
PR IL 83	415+31.3	40	LT		30		
PR IL 83	416+83.1	39	LT		36		
PR IL 83	418+11.8	37	LT		18		
PR IL 83	418+11.8	37	LT		18		
PR IL 83	418+11.8	37	LT		18		
PR IL 83	424+96.3	35	LT		15		
PR IVANHOE	289+36.2	30	LT		20		
30% INCREASE TO ACCOUNT FOR GROWTH					111.3		

20100500							TOTAL	0.5	ACRE
TREE REMOVAL, ACRES									
ALIGNMENT	STATION FROM	OFFSET FT.	STATION TO	OFFSET FT.	SIDE RT/LT		SUBTOTALS		
EX IL 137	786+49.4	25	791+00.0	25	RT		0.26		
PR IVANHOE	289+54.8	22	291+21.8	32	LT		0.03		
PR IVANHOE	299+27.7	33	301+33.7	33	RT		0.02		
PR IL 83	411+34.4	26	413+84.6	26	RT		0.14		

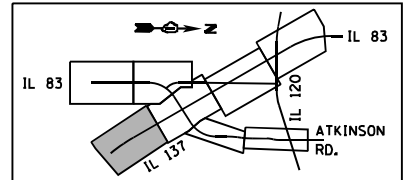
20064800							TOTAL	5.3	UNIT
SELECTIVE CLEARING									
ALIGNMENT	STATION	OFFSET (FT.)	SIDE (RT/LT)		SUBTOTAL				
EX IL-137	786+07.2	37	RT			0.14			
EX IL-137	786+07.7	47	RT			0.14			
EX IL-137	786+02	72	RT			0.14			
EX IL-137	786+38	92	RT			0.14			
EX IL-137	786+64.3	55	RT			0.14			
EX IL-137	786+90	59	RT			0.14			
EX IL-137	787+26.1	61	RT			0.14			
EX IL-137	787+44.8	50	RT			0.14			
EX IL-137	787+45.5	42	RT			0.14			
EX IL-137	787+78.3	43	RT			0.14			
EX IL-137	787+94.8	40	RT			0.14			
EX IL-137	787+95.3	47	RT			0.14			
EX IL-137	787+94.5	69	RT			0.14			
EX IL-137	788+32	85	RT			0.14			
EX IL-137	789+29.6	76	RT			0.14			
EX IL-137	790+33.6	59	RT			0.14			
EX IL-137	790+37.9	31	RT			0.14			
EX IL-137	806+77.2	43	RT			0.14			
EX IL-137	806+77.6	67	RT			0.14			
EX IL-137	806+92.2	66	RT			0.14			
EX IL-137	906+91.9	74	RT			0.14			
EX IL-137	906+91.9	81	RT			0.14			
EX IL-137	906+91.7	89	RT			0.14			
EX IL-137	806+91.7	97	RT			0.14			
EX IL-137	806+91.6	110	RT			0.14			
EX IL-137	806+91.6	117	RT			0.14			
EX IL-137	806+91.5	123	RT			0.14			
EX IL-137	809+48.5	70	RT			0.14			
EX IL-137	809+51.1	73	RT			0.14			
EX IL-137	809+55.6	74	RT			0.14			
EX IL-137	809+61.2	72	RT			0.14			
EX IL-137	812+19.7	53	RT			0.14			
EX IL-137	812+43.9	72	RT			0.14			
EX IL-137	812+43.9	77	RT			0.14			
EX IL-137	812+43.9	82	RT			0.14			
EX IL-137	812+43.9	87	RT			0.14			
EX IL-137	812+43.9	92	RT			0.14			

20064800					TOTAL	8.6	UNIT
SELECTIVE CLEARING							
ALIGNMENT	STATION	OFFSET (FT.)	SIDE (RT/LT)		SUBTOTAL		
PR IL-83	415+47.9	45	RT		0.14		
PR IL-83	417+89.3	42	RT		0.14		
PR IL-83	417+89.8	42	RT		0.14		
PR IL-83	418+02.2	41	RT		0.14		
PR IL-83	418+04.4	43	RT		0.14		
PR IL-83	418+38.4	43	RT		0.14		
PR IL-83	418+47.9	42	RT		0.14		
PR IL-83	418+49.1	42	RT		0.14		
PR IL-83	418+52.6	44	RT		0.14		
PR IL-83	419+36.9	47	RT		0.14		
PR IL-83	419+65.6	50	RT		0.14		
PR IL-83	419+79.7	50	RT		0.14		
PR IL-83	419+88.7	60	RT		0.14		
PR IL-83	419+89.5	54	RT		0.14		
PR IL-83	419+91.7	46	RT		0.14		
PR IL-83	419+94.6	38	RT		0.14		
PR IL-83	419+97.6	30	RT		0.14		
PR IL-83	419+99.2	23	RT		0.14		
PR IL-83	423+39.7	37	RT		0.14		
PR IL-83	423+46	32	RT		0.14		
PR IL-83	423+51	37	RT		0.14		
PR IL-83	423+56	29	RT		0.14		
PR IL-83	423+62.9	32	RT		0.14		
PR IL-83	423+70.9	29	RT		0.14		
PR IL-83	423+73.2	24	RT		0.14		
PR IL-83	423+78	24	RT		0.14		
PR IL-83	423+81.3	26	RT		0.14		
PR IL-83	423+92.1	18	RT		0.14		
PR IL-83	423+95.8	21	RT		0.14		
PR IL-83	424+00.1	20	RT		0.14		
PR IL-83	424+02.9	8	RT		0.14		
PR IL-83	424+04.8	16	RT		0.14		
PR IL-83	424+52.8	42	RT		0.14		
PR IL-83	424+53.9	37	RT		0.14		
PR IL-83	424+55.3	43	RT		0.14		
PR IL-83	424+58.5	36	RT		0.14		
PR IL-83	424+58	41	RT		0.14		
PR IL-83	425+14.6	23	LT		0.14		
PR IL-83	425+19.1	21	LT		0.14		
PR IL-83	425+19.2	27	LT		0.14		
PR IL-83	425+32.5	34	LT		0.14		
PR IL-83	425+42.5	44	LT		0.14		
PR IVANHOE RD	284+30.4	21	LT		0.14		
PR IVANHOE RD	284+35.5	24	LT		0.14		
PR IVANHOE RD	284+36.7	15	LT		0.14		
PR IVANHOE RD	284+44.1	18	LT		0.14		
PR IVANHOE RD	284+39	12	LT		0.14		
PR IVANHOE RD	284+82.3	9	RT		0.14		
PR IVANHOE RD	284+87	13	RT		0.14		
PR IVANHOE RD	284+94.3	21	RT		0.14		
PR IVANHOE RD	285+09.5	19	RT		0.14		
PR IVANHOE RD	285+12	27	RT		0.14		
PR IVANHOE RD	285+20.7	31	RT		0.14		
PR IVANHOE RD	285+75.2	41	RT		0.14		
PR IVANHOE RD	285.81.9	44	RT		0.14		
PR IVANHOE RD	286+68.9	28	LT		0.14		
PR IVANHOE RD	286+86.6	28	LT		0.14		
PR IVANHO							



REMOVAL LEGEND

- ⊗ TREE REMOVAL (WITH DIA. IN INCHES)
- ⊠ BUSH/SHRUB REMOVAL (PAID FOR AS SELECTIVE CLEARING)
- ▨ TREE REMOVAL (ACRES)



BRIAN R. HECHT
 062-057517
 LICENSED PROFESSIONAL ENGINEER OF ILLINOIS

 EXP: 11/30/2023

FILE NAME = D:\60N11-SHT-rem\01.dgn
 USER NAME = hechtbr
 DESIGNED - AG
 DRAWN - AG
 CHECKED - BRH
 DATE - 10/05/2022

DESIGNED - AG
 DRAWN - AG
 CHECKED - BRH
 DATE - 10/05/2022

REVISED -
 REVISED -
 REVISED -
 REVISED -

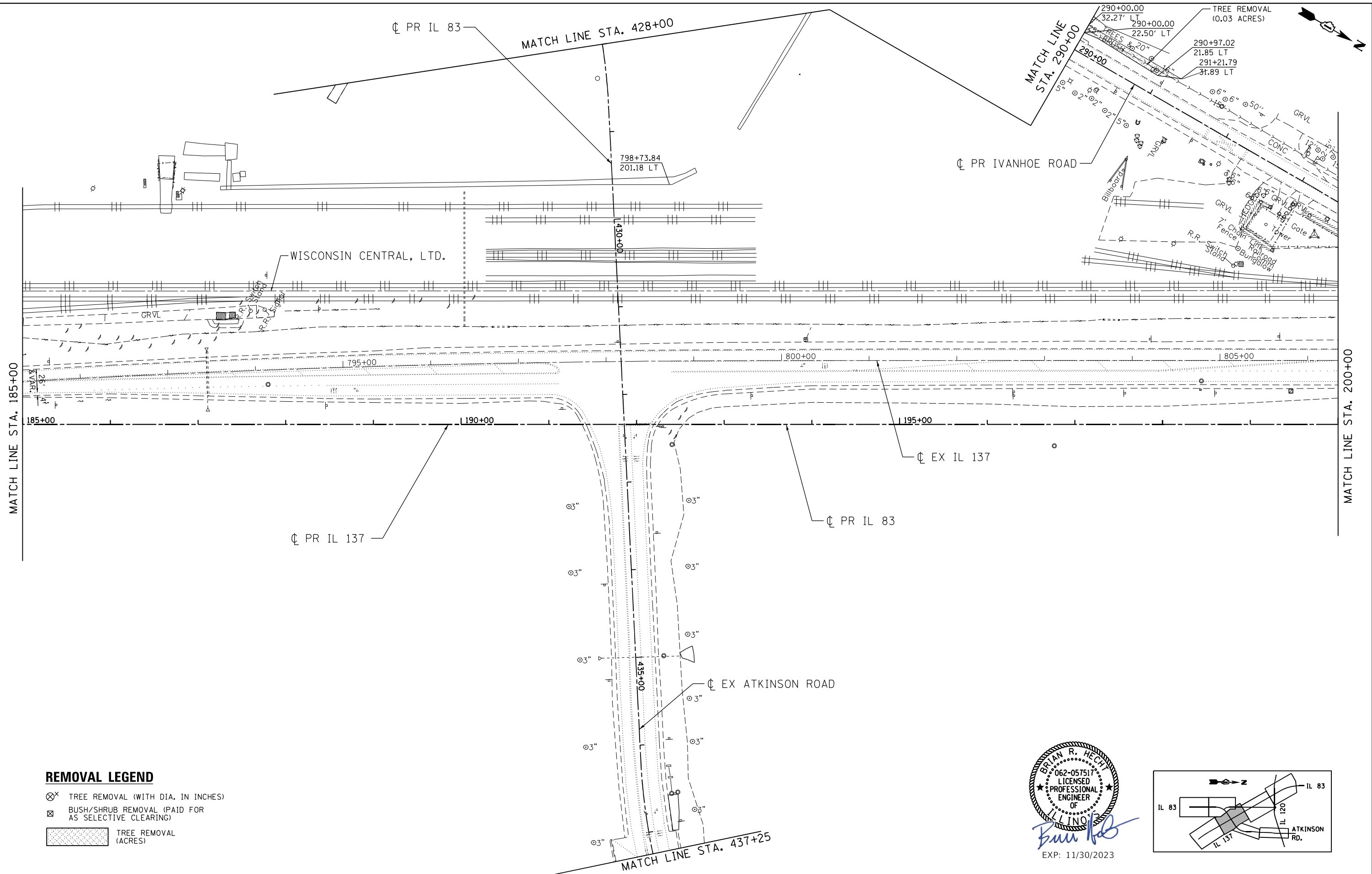
STATE OF ILLINOIS
DEPARTMENT OF TRANSPORTATION
 FAP ROUTE 866 (IL 83)

TREE REMOVALS
IL ROUTE 137
 SCALE: 1"=50' SHEET 2 OF 7 SHEETS STA. 172+00 TO STA. 185+00

F.A.I. RTE.	SECTION	COUNTY	TOTAL SHEETS	SHEET NO.
VARIOUS	2022 I80 TREE REMOVAL	VARIOUS	30	16
CONTRACT NO. 62U34			ILLINOIS FED. AID PROJECT	

10/5/2022 10:51:00 AM C:\Users\pawbentley\Documents\Projects\CH\0214373-AB\CIVIL\CAD\60N11\Sheet1\Tree Removal\DI60N11-SHT-rem\01.dgn

10/15/2022 10:15:22 p:\exp-pw\ben\legu\comep-pr-05\Documents\Projects\CH\0214373-AB\CIVIL\CAD\60N11\Sheet\Tree Removal\DI60N11-SHT-rem 02.dgn

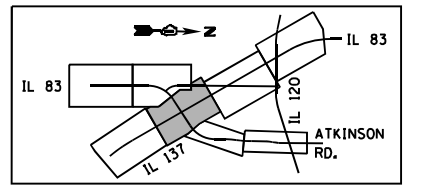


REMOVAL LEGEND

	TREE REMOVAL (WITH DIA. IN INCHES)
	BUSH/SHRUB REMOVAL (PAID FOR AS SELECTIVE CLEARING)
	TREE REMOVAL (ACRES)

BRIAN R. HECHT
 062-057517
 LICENSED PROFESSIONAL ENGINEER OF ILLINOIS

 EXP: 11/30/2023



FILE NAME = D:\60N11-SHT-rem\02.dgn	USER NAME = hechtbr	DESIGNED - AG	REVISED -
exp U.S. Services Inc. Chicago, IL	PLOT SCALE = 100.0000' / in.	DRAWN - AG	REVISED -
BUILDINGS-EARTH & ENVIRONMENT-ENERGY INDUSTRIAL-INFRASTRUCTURE-SUSTAINABILITY	PLOT DATE = 10/5/2022	CHECKED - BRH	REVISED -
		DATE - 10/05/2022	REVISED -

STATE OF ILLINOIS
DEPARTMENT OF TRANSPORTATION
 FAP ROUTE 866 (IL 83)

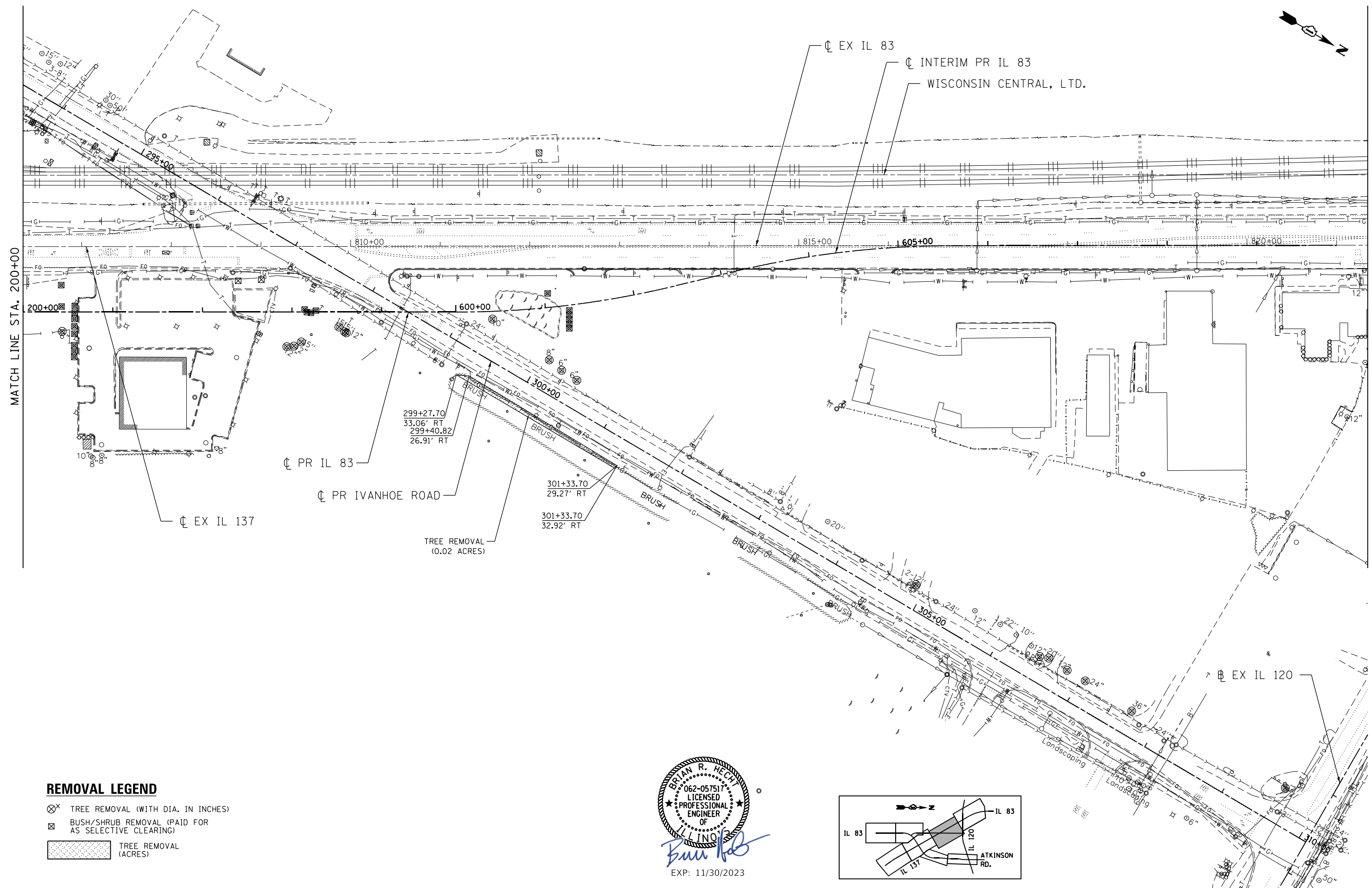
TREE REMOVALS
IL ROUTE 137 /IL ROUTE 83
 SCALE: 1"=50' SHEET 3 OF 7 SHEETS STA. 185+00 TO STA. 200+00

F.A.I. RTE.	SECTION	COUNTY	TOTAL SHEETS	SHEET NO.
VARIOUS	2022 180 TREE REMOVAL	VARIOUS	30	17
CONTRACT NO. 62U34				
ILLINOIS FED. AID PROJECT				



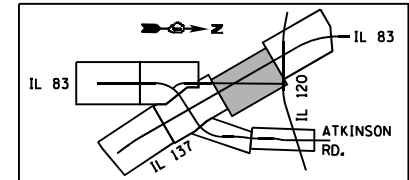
MATCH LINE STA. 200+00

STA. 821+34.67



REMOVAL LEGEND

- TREE REMOVAL (WITH DIA. IN INCHES)
- BUSH/SHRUB REMOVAL (PAID FOR AS SELECTIVE CLEARING)
- TREE REMOVAL (ACRES)



10/15/2022 10:15:2022 p:\exp-rem\rem\exp-rem\05\Documents\Projects\CH\0214373-AB\CIVIL\CAD\60N11\Sheets\Tree Removal\DI60N11-SHT-rem103.dgn default

FILE NAME =	USER NAME = hechtbr
DI60N11-SHT-rem103.dgn	
exp U.S. Services Inc. Chicago, IL	
BUILDINGS-EARTH & ENVIRONMENT-ENERGY INDUSTRIAL-INFRASTRUCTURE-SUSTAINABILITY	

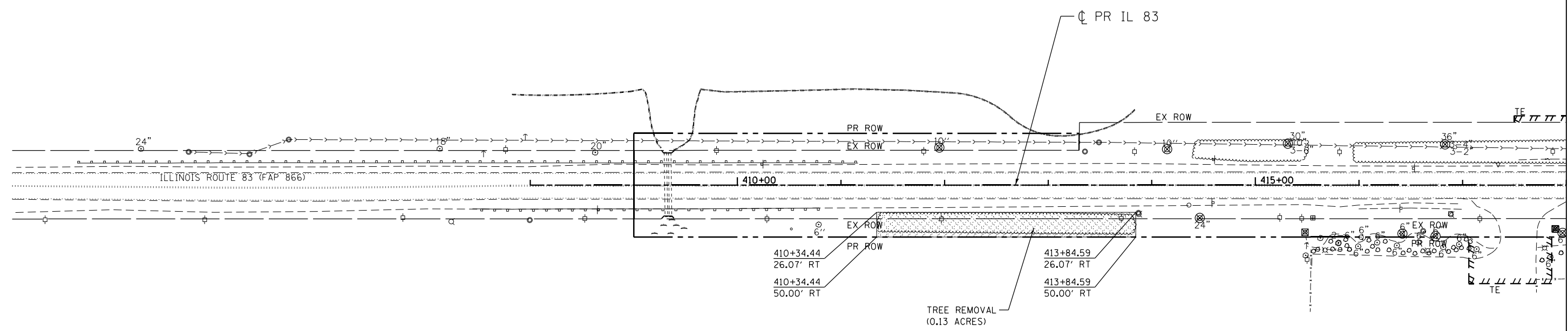
DESIGNED - AG	REVISED -
DRAWN - AG	REVISED -
CHECKED - BRH	REVISED -
DATE - 10/05/2022	REVISED -

PLLOT SCALE = 100.0000' / 1in.
PLLOT DATE = 10/5/2022

STATE OF ILLINOIS
DEPARTMENT OF TRANSPORTATION
FAP ROUTE 866 (IL 83)

TREE REMOVALS	
IL ROUTE 83	
SCALE: 1"=50'	SHEET 4 OF 7 SHEETS
STA. 200+00	TO STA. 215+00

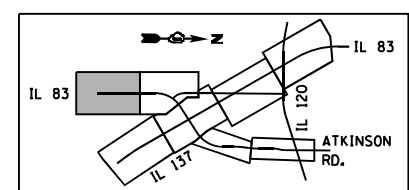
F.A.I. RTE.	SECTION	COUNTY	TOTAL SHEETS	SHEET NO.
VARIOUS	2022 I80 TREE REMOVAL	VARIOUS	30	18
CONTRACT NO. 62U34				
ILLINOIS FED. AID PROJECT				



MATCH LINE STA. 418+00

REMOVAL LEGEND

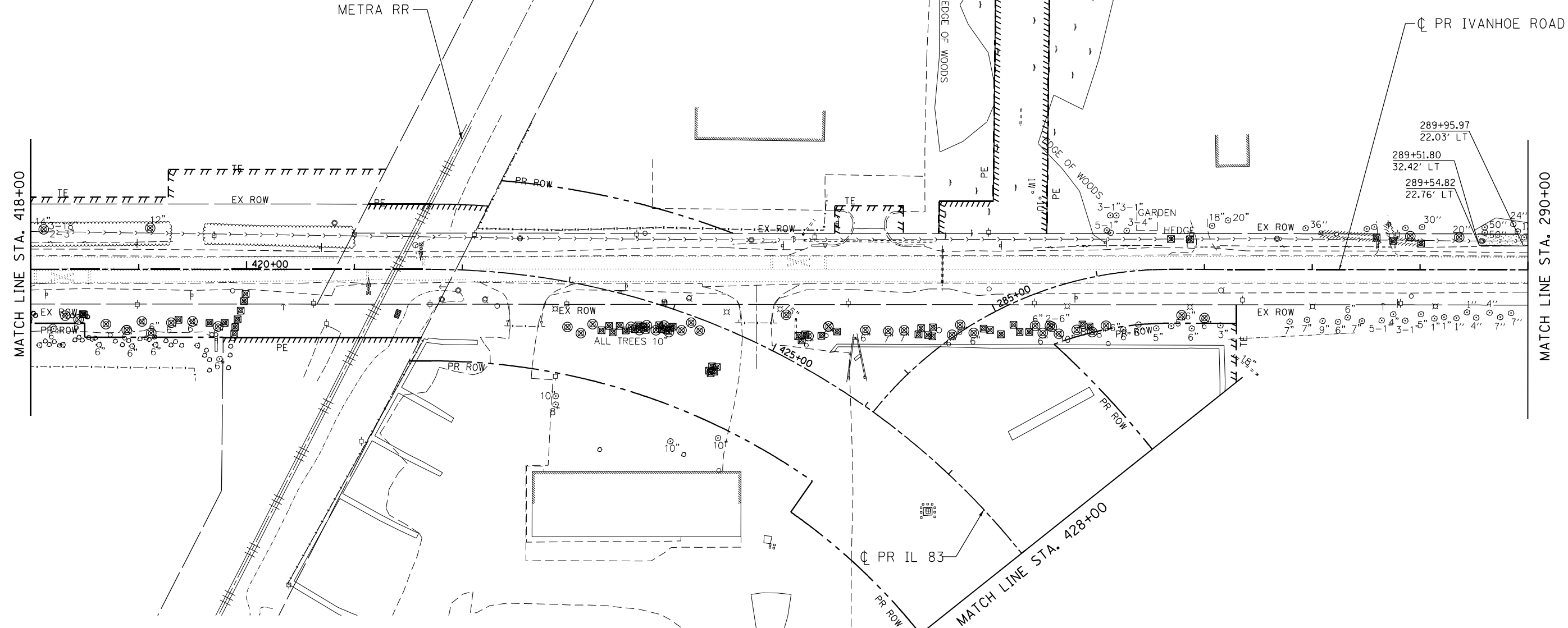
- ⊗ TREE REMOVAL (WITH DIA. IN INCHES)
- ⊠ BUSH/SHRUB REMOVAL (PAID FOR AS SELECTIVE CLEARING)
- TREE REMOVAL (ACRES)



Brian R. Hecht
 EXP: 11/30/2023


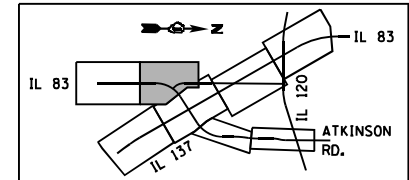
default p:\exp-pw-bentley.com\exp-pr-05\Documents\Projects\CH\021473-AB\CIVIL\CAD\60N11-SHT-rem\05.dgn

FILE NAME = D160N11-SHT-remT05.dgn	USER NAME = hechter	DESIGNED - AG	REVISED -	STATE OF ILLINOIS DEPARTMENT OF TRANSPORTATION FAP ROUTE 866 (IL 83)	TREE REMOVALS IL ROUTE 83		F.A.I. RTE. =	SECTION	COUNTY	TOTAL SHEETS	SHEET NO.
exp U.S. Services Inc. Chicago, IL	PLOT SCALE = 100.0000' / in.	DRAWN - AG	REVISED -		SCALE: 1"=50'	SHEET 5 OF 7 SHEETS	VARIOUS	3Y-R	VARIOUS	30	19
BUILDINGS-EARTH & ENVIRONMENT-ENERGY INDUSTRIAL-INFRASTRUCTURE-SUSTAINABILITY	PLOT DATE = 10/5/2022	CHECKED - BRH	REVISED -		DATE - 10/05/2022	STA. 408+00 TO STA. 418+00	CONTRACT NO. 62U34		ILLINOIS FED. AID PROJECT		



REMOVAL LEGEND

- ⊗ TREE REMOVAL (WITH DIA. IN INCHES)
- ⊠ BUSH/SHRUB REMOVAL (PAID FOR AS SELECTIVE CLEARING)
- ▨ TREE REMOVAL (ACRES)



EXP: 11/30/2023

FILE NAME = D:\620N11-SHT-remT07.dgn
 USER NAME = hechtbr
 DESIGNED - AG
 DRAWN - AG
 CHECKED - BRH
 DATE - 10/05/2022

REVISIONS
 REVISED -
 REVISED -
 REVISED -
 REVISED -

STATE OF ILLINOIS
 DEPARTMENT OF TRANSPORTATION
 FAP ROUTE 866 (IL 83)

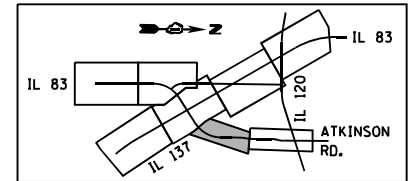
TREE REMOVALS
 IL ROUTE 83
 SCALE: 1"=50'
 SHEET 6 OF 7 SHEETS
 STA. 418+00 TO STA. 428+00

F.A.I. RTE.	SECTION	COUNTY	TOTAL SHEETS	SHEET NO.
VARIOUS	2022 I80 TREE REMOVAL	VARIOUS	30	20
CONTRACT NO. 62U34				

ILLINOIS FED. AID PROJECT

10/15/2022
 p:\exp-rem\leg\comep-pr-05\Documents\Projects\CH\021473-40\CIVIL\CAD\620N11-Sheet\Tree Removal\DI620N11-SHT-remT07.dgn
 default

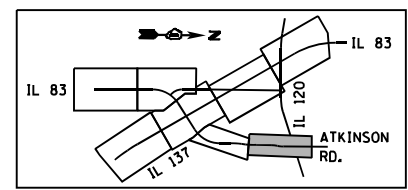
MATCH LINE STA. 437+25
SEE SHEET 55



**NO PROPOSED ROADWAY, DRAINAGE
OR UTILITY REMOVALS ON THIS SHEET.
SHEET PROVIDED FOR INFORMATION ONLY.**

MATCH LINE STA. 450+00
SEE ABOVE

BRIAN R. HECHT
062-057517
LICENSED
PROFESSIONAL
ENGINEER
OF
ILLINOIS
Brian R. Hecht
EXP: 11/30/2023



FILE NAME = D:\60N11-SHT-rem\T08.dgn	USER NAME = hechtbr	DESIGNED - AG	REVISED -
exp U.S. Services Inc. Chicago, IL BUILDINGS-EARTH & ENVIRONMENT-ENERGY INDUSTRIAL-INFRASTRUCTURE-SUSTAINABILITY	PLOT SCALE = 100.0000' / in.	DRAWN - AG	REVISED -
10/5/2022	PLOT DATE = 10/5/2022	CHECKED - BRH	REVISED -
		DATE - 10/05/2022	REVISED -

STATE OF ILLINOIS
DEPARTMENT OF TRANSPORTATION
FAP ROUTE 866 (IL 83)

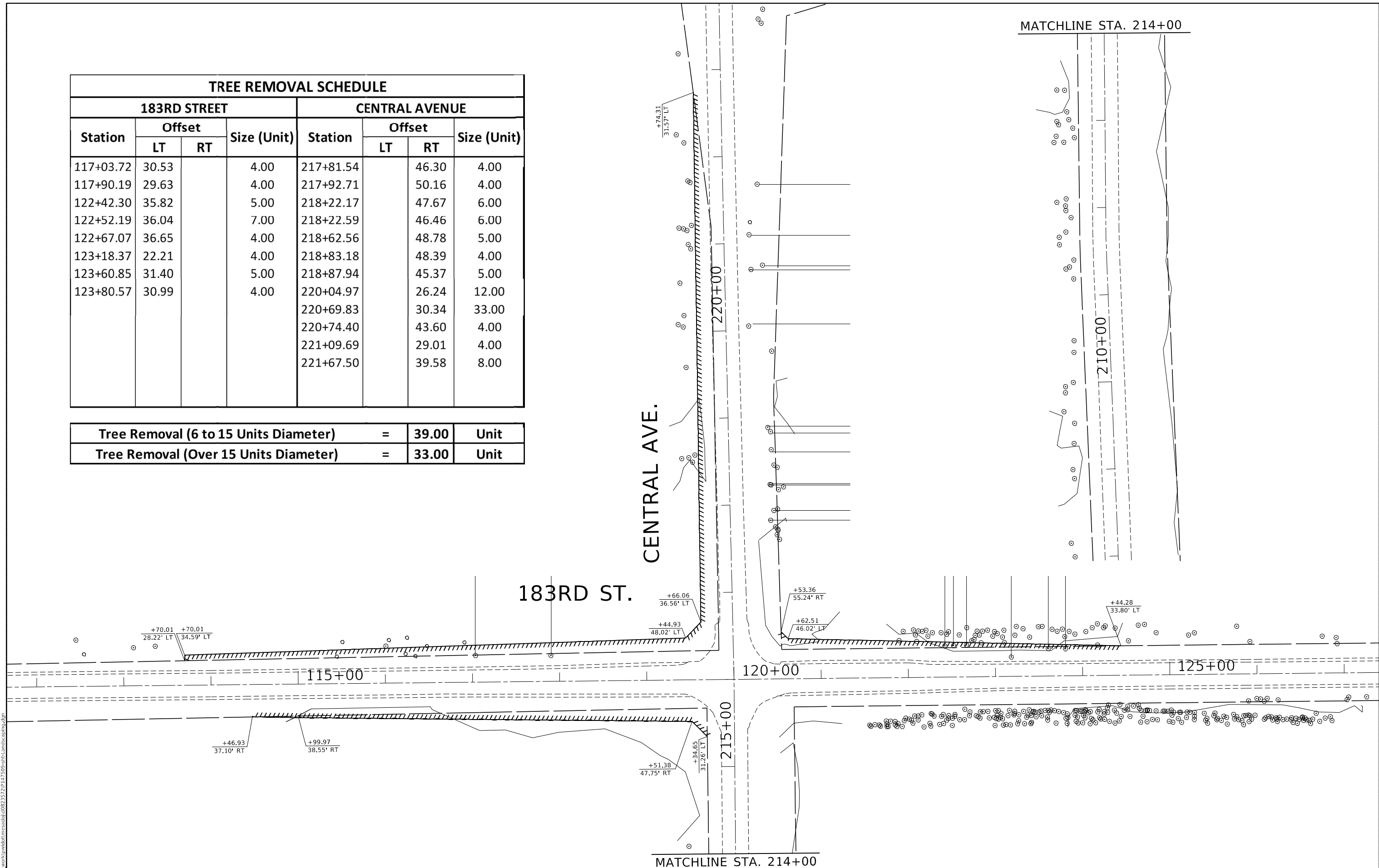
TREE REMOVALS
ATKINSON ROAD

SCALE: 1"=50' SHEET 7 OF 7 SHEETS STA. 437+25 TO STA. 465+00

F.A.P. RTE.	SECTION	COUNTY	TOTAL SHEETS	SHEET NO.
866	2022 180 TREE REMOVAL	LAKE	30	21
CONTRACT NO. 62U34				
ILLINOIS FED. AID PROJECT				

TREE REMOVAL SCHEDULE							
183RD STREET			CENTRAL AVENUE				
Station	Offset		Size (Unit)	Station	Offset		Size (Unit)
	LT	RT			LT	RT	
117+03.72	30.53		4.00	217+81.54		46.30	4.00
117+90.19	29.63		4.00	217+92.71		50.16	4.00
122+42.30	35.82		5.00	218+22.17		47.67	6.00
122+52.19	36.04		7.00	218+22.59		46.46	6.00
122+67.07	36.65		4.00	218+62.56		48.78	5.00
123+18.37	22.21		4.00	218+83.18		48.39	4.00
123+60.85	31.40		5.00	218+87.94		45.37	5.00
123+80.57	30.99		4.00	220+04.97		26.24	12.00
				220+69.83		30.34	33.00
				220+74.40		43.60	4.00
				221+09.69		29.01	4.00
				221+67.50		39.58	8.00

Tree Removal (6 to 15 Units Diameter)	=	39.00	Unit
Tree Removal (Over 15 Units Diameter)	=	33.00	Unit



MODEL: Default
 FILE: MAME.ctb
 WORKSPACE: \\mesad\j08232721\147509-18-landscaping.dwg

USER NAME = Omar.Mesad	DESIGNED -	REVISED -
	DRAWN -	REVISED -
PLOT SCALE = 50.0000' / in.	CHECKED -	REVISED -
PLOT DATE = 9/29/2022	DATE -	REVISED -

STATE OF ILLINOIS
DEPARTMENT OF TRANSPORTATION

TREE REMOVAL	
183RD STREET AT CENTRAL AVENUE	
SCALE:	SHEET 1 OF 2 SHEETS STA. TO STA.

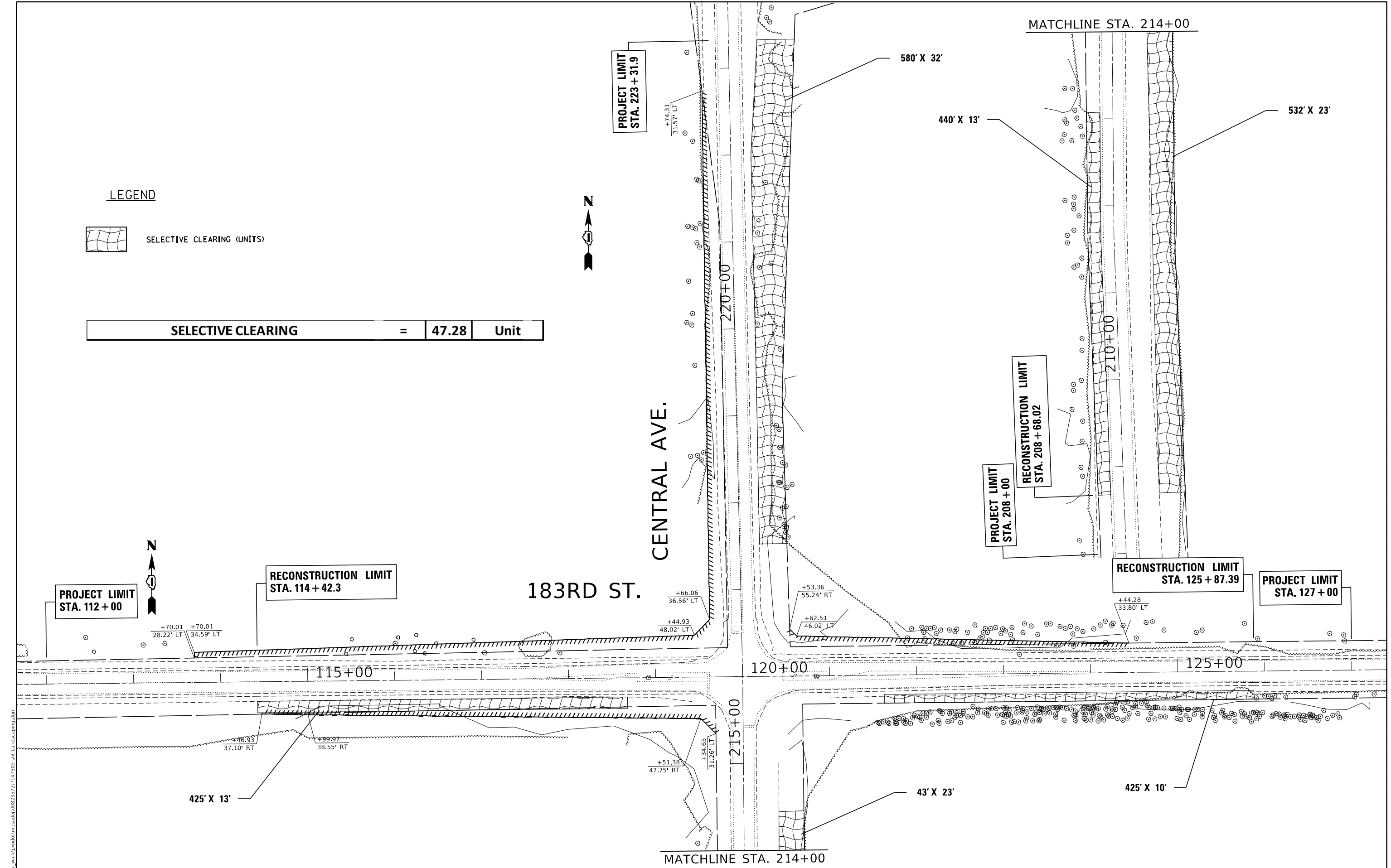
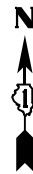
F.A. RTE.	SECTION	COUNTY	TOTAL SHEETS	SHEET NO.
VARIOUS	2022 180 TREE REMOVAL	VARIOUS	30	22
CONTRACT NO. 62U34			ILLINOIS FED. AID PROJECT	

LEGEND



SELECTIVE CLEARING (UNITS)

SELECTIVE CLEARING	=	47.28	Unit
--------------------	---	-------	------




MODEL: Default
 FILE NAME: C:\work\p147509\183rd\183rd.dwg
 PLOT DATE: 9/29/2022

USER NAME = Omar.Mesad	DESIGNED -	REVISED -
PLOT SCALE = 50,0000 ' / in.	DRAWN -	REVISED -
PLOT DATE = 9/29/2022	CHECKED -	REVISED -
	DATE -	REVISED -

STATE OF ILLINOIS
DEPARTMENT OF TRANSPORTATION

TREE REMOVAL	
183RD STREET AT CENTRAL AVENUE	
SCALE:	SHEET 2 OF 2 SHEETS STA. TO STA.

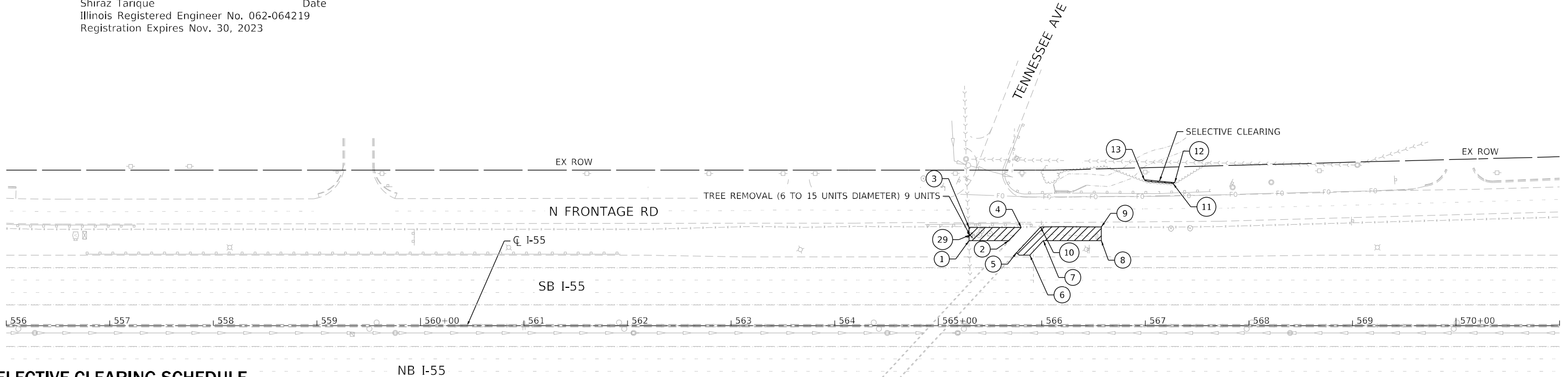
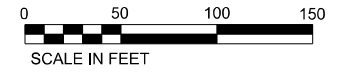

F.A. RTE.	SECTION	COUNTY	TOTAL SHEETS	SHEET NO.
VARIOUS	2022 180 TREE REMOVAL	VARIOUS	30	23
CONTRACT NO. 62U34				
ILLINOIS FED. AID PROJECT				



YNU

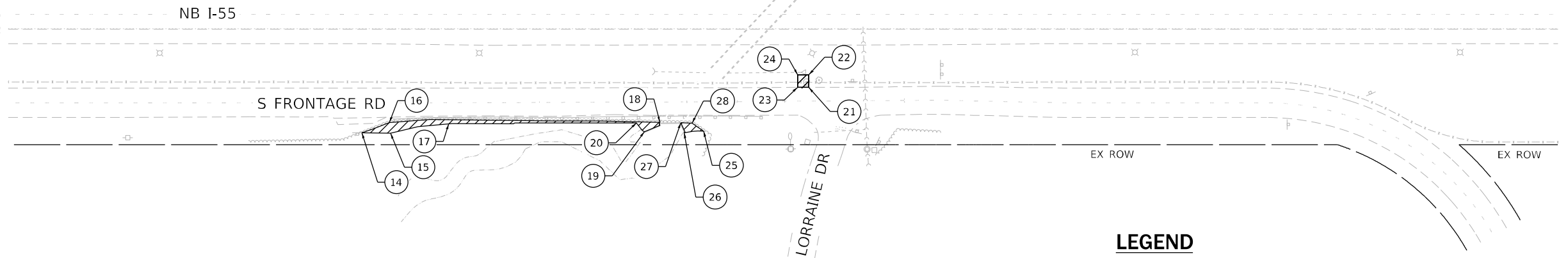
9/28/2022

Shiraz Tarique
 Illinois Registered Engineer No. 062-064219
 Registration Expires Nov. 30, 2023



SELECTIVE CLEARING SCHEDULE

POINT	NORTHING	EASTING	UNITS
1	1846921.90	1086738.28	0.6
2	1846938.02	1086773.12	
3	1846933.37	1086732.97	
4	1846954.64	1086778.55	
5	1846930.58	1086784.81	1.1
6	1846933.85	1086797.46	
7	1846952.03	1086803.40	
8	1846975.54	1086854.22	
9	1846987.45	1086848.71	
10	1846962.91	1086795.39	
11	1847054.72	1086893.86	0.3
12	1847056.07	1086895.05	
13	1847046.00	1086867.47	
14	1846550.87	1086465.80	1.0
15	1846560.35	1086487.14	
16	1846567.77	1086482.61	
17	1846587.13	1086526.95	
18	1846660.38	1086682.32	
19	1846648.13	1086674.09	
20	1846651.91	1086665.15	0.5
21	1846737.08	1086780.29	
22	1846746.33	1086776.01	
23	1846733.26	1086772.00	
24	1846742.50	1086767.73	0.5
25	1846668.76	1086717.76	
26	1846661.04	1086703.88	
27	1846667.15	1086697.91	
28	1846670.78	1086706.28	4
TOTAL			



TREE REMOVAL SCHEDULE

POINT	NORTHING	EASTING	UNITS
29	1846927.13	1086736.83	9
TOTAL			9

LEGEND

- SELECTIVE CLEARING
- TREE REMOVAL (6 TO 15 UNITS DIAMETER)



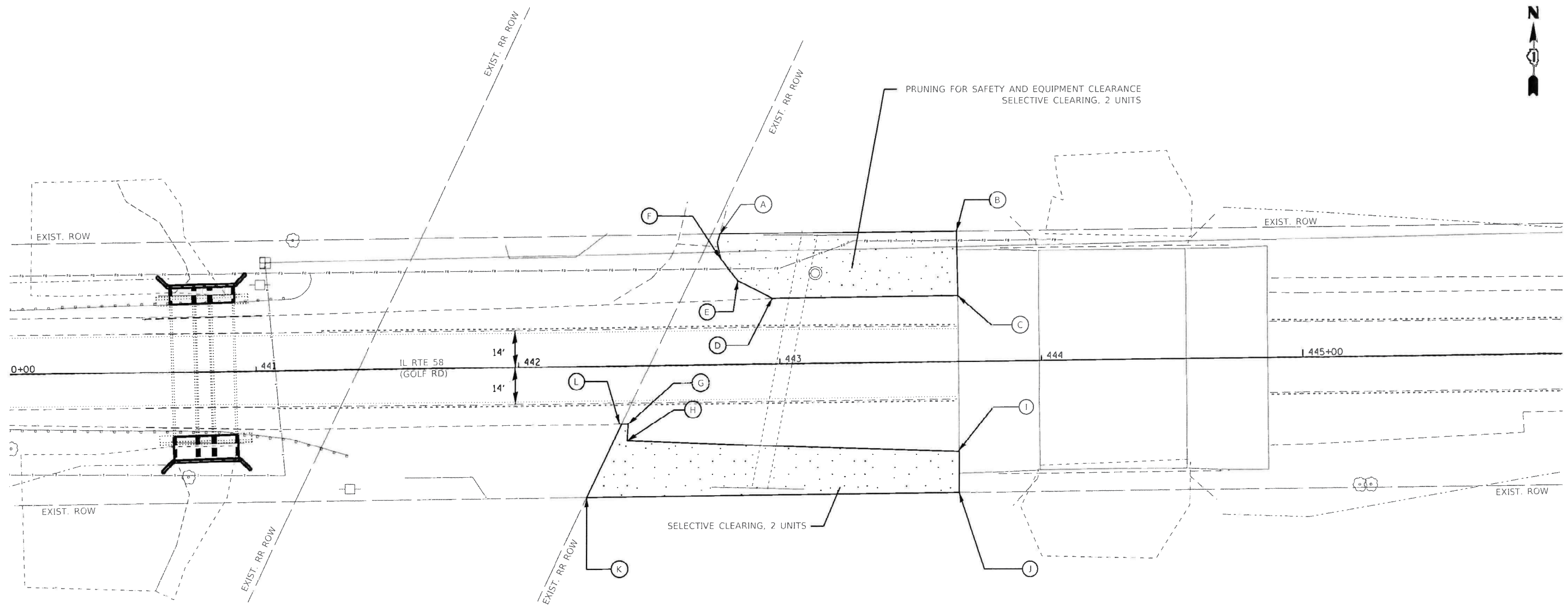
USER NAME = 14nho	DESIGNED - NH	REVISED -
PLOT SCALE = 100,000' / in.	DRAWN - NH	REVISED -
PLOT DATE = 10/5/2022	CHECKED - ST	REVISED -
	DATE - 9/2022	REVISED -

**STATE OF ILLINOIS
 DEPARTMENT OF TRANSPORTATION**

**F.A.I. 55 OVER SAWMILL CREEK
 TREE REMOVAL**

SCALE: 1"=50' SHEET 1 OF 1 SHEETS STA. 556+90.85 TO STA. 568+14.02

F.A.I. RTE.	SECTION	COUNTY	TOTAL SHEETS	SHEET NO.
VAR.	2022 I-80 TREE REMOVAL	VARIOUS	30	24
ILLINOIS FED. AID PROJECT			CONTRACT NO. 62U34	



POINT	STATION	NORTHING	EASTING
A	442+77.41	1959046.7660	1016401.9723
B	443+67.79	1959047.8468	1016492.3456
C	443+68.07	1959023.0499	1016492.9234
D	442+97.30	1959022.0454	1016422.1561
E	442+84.11	1959028.8673	1016408.8912
F	442+77.63	1959037.3299	1016402.3015

POINT	STATION	NORTHING	EASTING
G	442+41.75	1958974.1072	1016367.1766
H	442+41.28	1958967.7938	1016366.7827
I	443+68.10	1958963.6455	1016493.6641
J	443+67.96	1958947.8559	1016493.7079
K	442+25.77	1958946.1556	1016351.5344
L	442+39.26	1958974.0936	1016364.6943

	PAY ITEM	QUANTITY	UNIT
NORTH	SELECTIVE CLEARING	2	UNITS
SOUTH	SELECTIVE CLEARING	2	UNITS



Jamal Davis

DATE SIGNED: 09-29-22
EXP. DATE: 11-30-23



MODEL: D:\work\FILE NAME: O:\Engineering\Irrigation\Projects\1020902_IDOT_DUR_Bowman\1020902_IDOT_DUR_Bowman\1020902_Sheets\Civil\landscaping_Plan_Sheet\1020902-1.dwg
 6/20/2022 10:58:10 AM



USER NAME = j.davis	DESIGNED - JJD	REVISED -
PLOT SCALE = 40.0000' / 1"	DRAWN - JJD	REVISED -
PLOT DATE = 9/29/2022	CHECKED - DC	REVISED -
	DATE - 09/29/2022	REVISED -

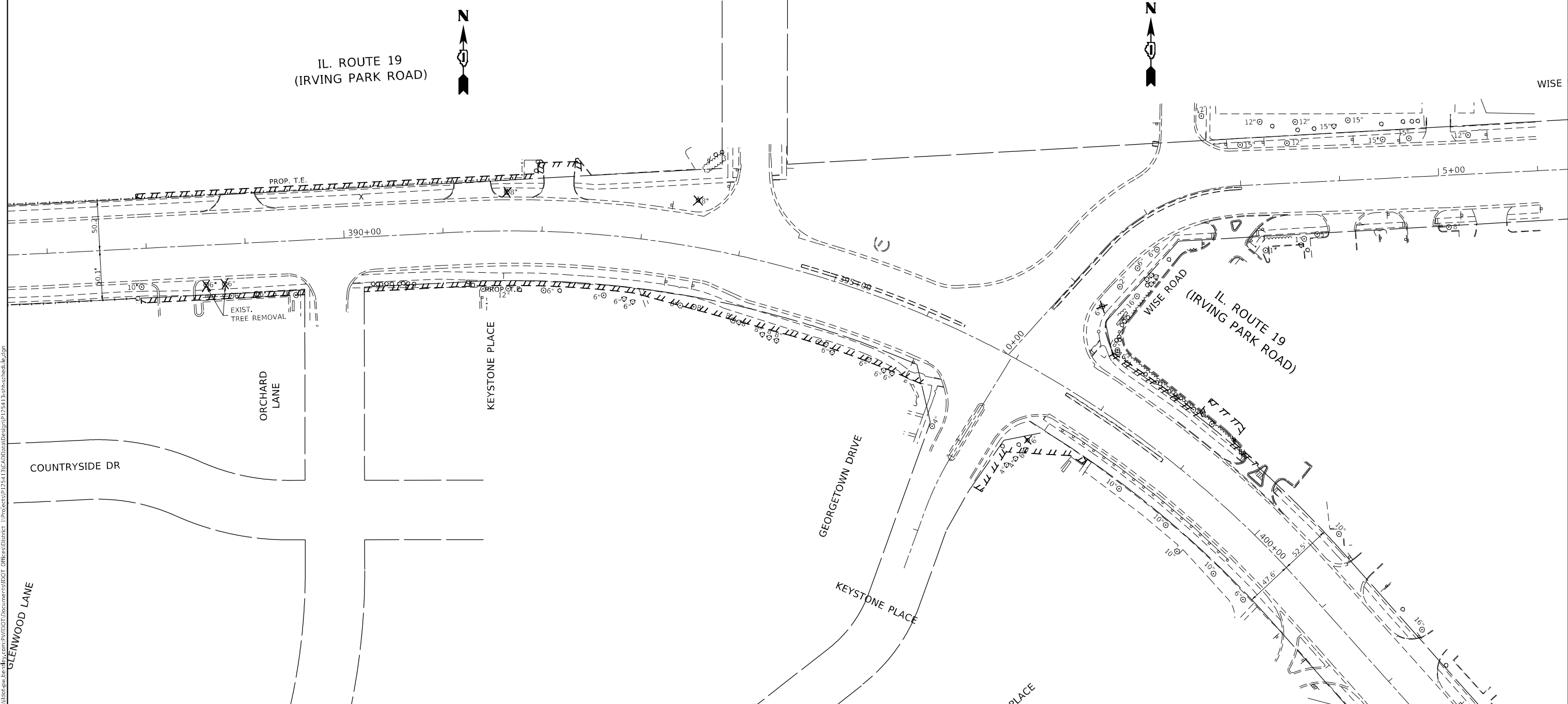
**STATE OF ILLINOIS
DEPARTMENT OF TRANSPORTATION**

TREE REMOVAL			
IL 58 OVER POPLAR CREEK			
SCALE: 1" = 20'	SHEET 1 OF 1 SHEETS	STA.	TO STA.

F.A.U. RTE.	SECTION	COUNTY	TOTAL SHEETS	SHEET NO.
VARIGUS	2022 180 TREE REMOVAL	VARIGUS	30	25
CONTRACT			62U34	
ILLINOIS FED. AID PROJECT STP-URB-90Y(615)				

TREE REMOVAL SCHEDULE

STATION	OFFSET/SIDE (FEET)	6 TO 15 UNIT (DIA.)	OVER 15 UNIT (DIA.)
391+66	38' L	8	
393+53	47' L	8	
397+49	65.6' R	6	
397+52	89.3' L	6	
388+58.5	40.5' R	6	
388+77.6	40.5' R	6	
TOTAL	6 TO 15 UNIT DIAMETER		
	40		



MODEL: Default
 FILE: Addis_Abeba_Plan_Schedule.dwg
 PROJECT: I:\Projects\125413\CADD\Drawings\125413-SubSchedule.dwg

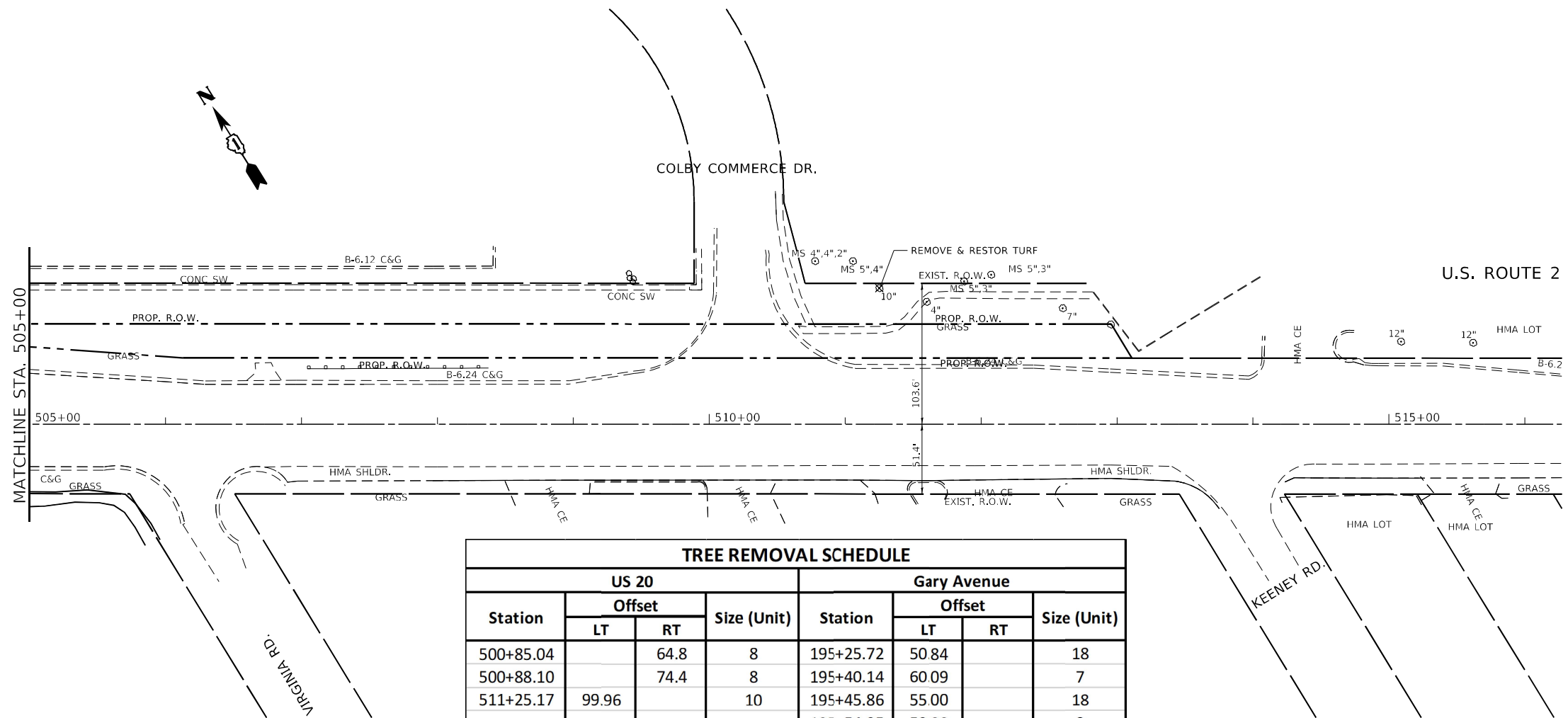
USER NAME = Addis_Abeba	DESIGNED -	REVISED -
PLOT SCALE = 100,000' / in.	DRAWN -	REVISED -
PLOT DATE = 9/28/2022	CHECKED -	REVISED -
	DATE -	REVISED -

STATE OF ILLINOIS
DEPARTMENT OF TRANSPORTATION

SCALE:		SHEET 1 OF 1 SHEETS	STA. TO STA.
--------	--	---------------------	--------------

TREE REMOVAL
IL. ROUTE 19 @ WISE RD.

F.A. RTE.	SECTION	COUNTY	TOTAL SHEETS	SHEET NO.
	2022 180 TREE REMOVAL		30	26
CONTRACT NO. 62U34				
ILLINOIS FED. AID PROJECT				



TREE REMOVAL SCHEDULE							
US 20			Gary Avenue				
Station	Offset		Size (Unit)	Station	Offset		Size (Unit)
	LT	RT			LT	RT	
500+85.04		64.8	8	195+25.72	50.84		18
500+88.10		74.4	8	195+40.14	60.09		7
511+25.17	99.96		10	195+45.86	55.00		18
				195+54.95	59.88		9
				195+63.20	58.5		19
				195+77.51	60.07		18
				196+76.61	46.64		6
				196+95.19	45.76		10
				197+19.23	47.54		6
				197+83.35		64.46	10
				198+21.41		65.56	11
				198+47.18	143.53		6
				198+54.73	141.81		6
				198+56.47	152.94		6
				198+59.26	147.62		6
Selective Clearing =						0.25	Acre
Tree Removal (6 to 15 Units Diameter) =						109	Unit
Tree Removal (Over 15 Units Diameter) =						73	Unit

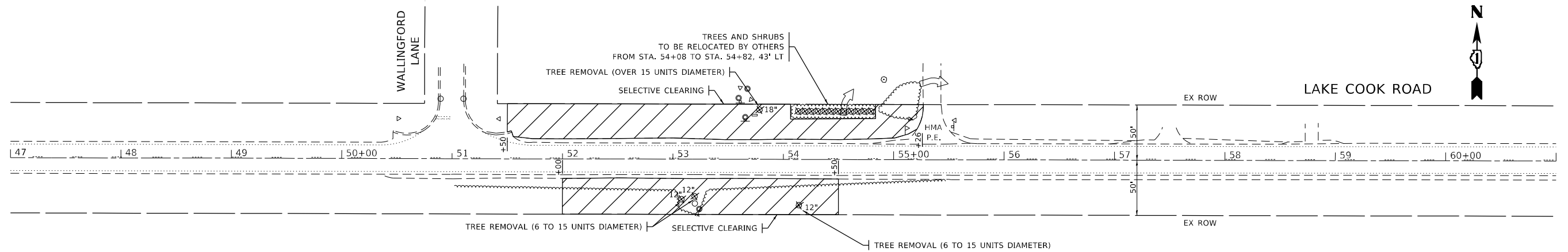
MODEL: Default
 FILE: \\blmfc-pw-bentley.com\PW\DOT\Documents\DOT\Office\Dir\rdet_1\Project\1109911\CAD\Drawn\Design\1109911\SheetSchedule.dgn

USER NAME = Rana,Kalo	DESIGNED -	REVISED -
	DRAWN -	REVISED -
PLOT SCALE = 100,0000' / in.	CHECKED -	REVISED -
PLOT DATE = 9/29/2022	DATE -	REVISED -

STATE OF ILLINOIS
DEPARTMENT OF TRANSPORTATION

TREE REMOVAL	
US 20 AT GARY AVENUE	
SCALE:	SHEET 2 OF 2 SHEETS STA. TO STA.

F.A. RTE.	SECTION	COUNTY	TOTAL SHEETS	SHEET NO.
VAR.	2022 180 TREE REMOVAL	VARIOUS	30	28
			CONTRACT NO. 62U34	
		ILLINOIS FED. AID PROJECT		



TREE REMOVAL SCHEDULE		
STATION	OFFSET	SIZE (UNIT)
53+08	36.2' RT	12
53+20	33.6' RT	12
53+78	44.9' LT	18
54+14	41.4' RT	12

TREE REMOVAL (6 TO 15 UNITS DIAMETER) =	36 UNITS
TREE REMOVAL (OVER 15 UNITS DIAMETER) =	18 UNITS
SELECTIVE CLEARING =	18.8 UNITS

LEGEND

SELECTIVE CLEARING

MODEL: Default
 FILE NAME: p:\project\aw_bentley.com\p\dot\Documents\DOT_offices\District_1\Project\158920\CADD\data\Design\1\0402_LakeCook-shr-plan_for_trees.dgn

USER NAME = Farman,Tariq	DESIGNED -	REVISED -
	DRAWN -	REVISED -
PLOT SCALE = 100,0000' / in.	CHECKED -	REVISED -
PLOT DATE = 9/28/2022	DATE -	REVISED -

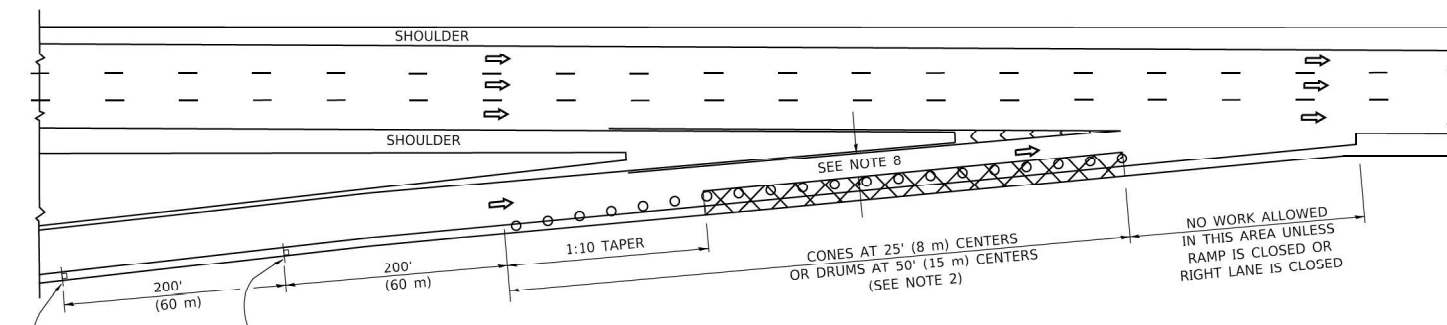
**STATE OF ILLINOIS
DEPARTMENT OF TRANSPORTATION**

**TREE REMOVAL PLAN
LAKE COOK ROAD, EAST OF WALLINGFORD LANE**

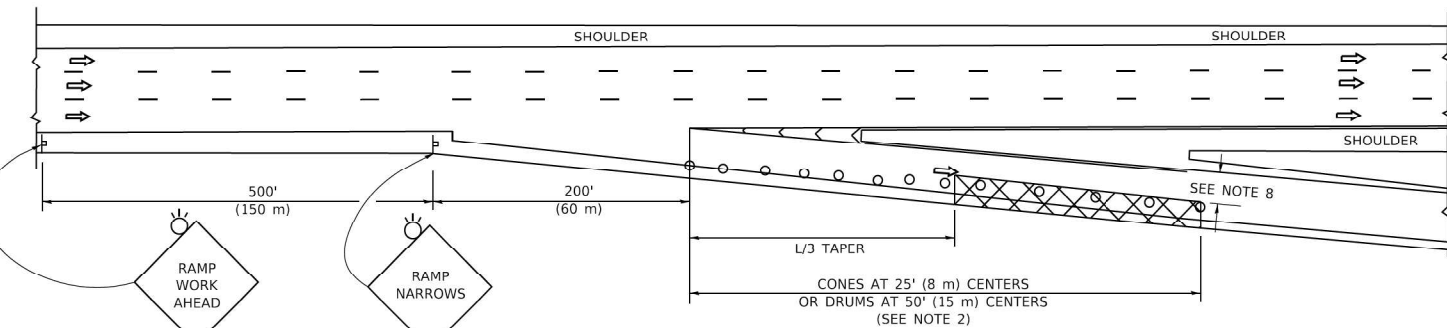
SCALE: SHEET 1 OF 1 SHEETS STA. TO STA.

F.A. RTE.	SECTION	COUNTY	TOTAL SHEETS	SHEET NO.
VAR.	2022 180 TREE REMOVAL	VAR.	30	29
ILLINOIS FED. AID PROJECT			CONTRACT NO. 62U34	

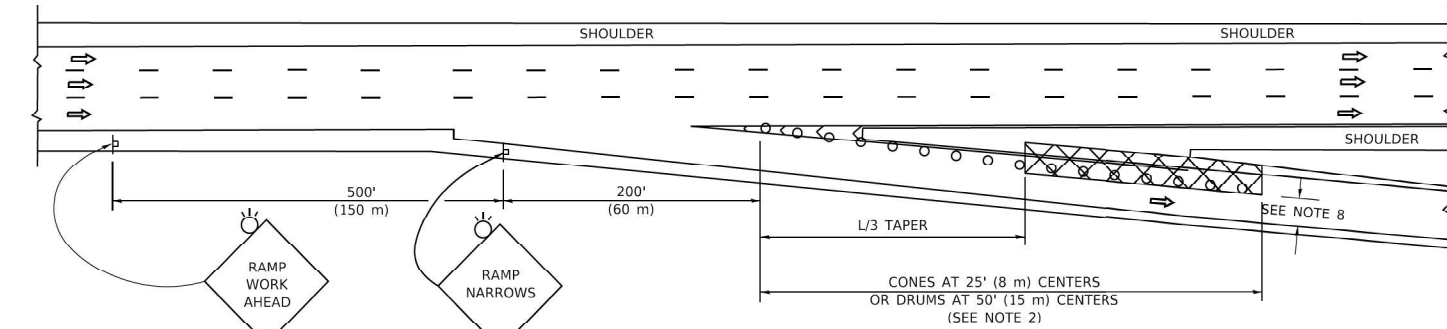
PARTIAL RAMP CLOSURE DETAILS



TYPICAL ENTRANCE RAMP



TYPICAL EXIT RAMP



TYPICAL EXIT RAMP

SYMBOLS

- ACTIVE WORK AREA
- SIGN ON PORTABLE OR PERMANENT SUPPORT
- FLAGGER WITH CONTROL SIGN
- TYPE II BARRICADE OR DRUM
- CONE, DRUM OR BARRICADE
- IMPACT ATTENUATOR OF TYPE AND TEST LEVEL SPECIFIED

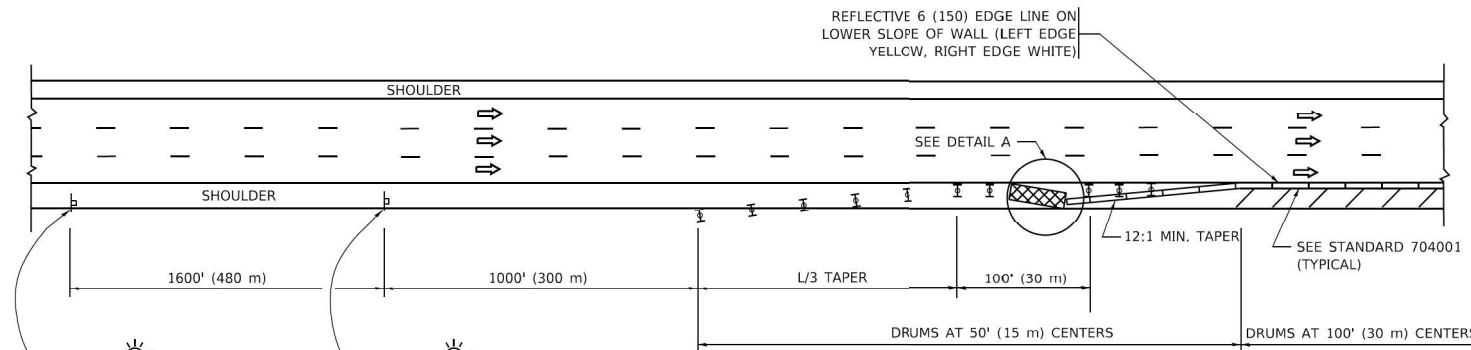
GENERAL NOTES:

1. THE "L" DISTANCE EQUALS:

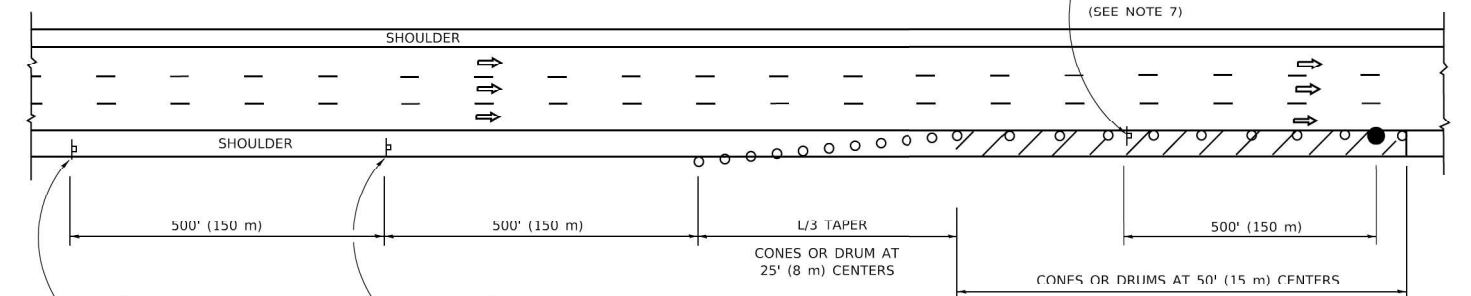
<u>SPEED LIMIT</u>	<u>FORMULAS</u>
45 mph (80 km/h)	METRIC ENGLISH
OR GREATER:	$L=0.65(W)(S)$ $L=(W)(S)$

W = WIDTH OF OFFSET IN FEET (METERS)
S = NORMAL POSTED SPEED MPH (KM/H)
2. TYPE II BARRICADES OR DRUMS ARE REQUIRED FOR ALL NIGHTTIME CLOSURES. TYPE II BARRICADES OR DRUMS WITH MONODIRECTIONAL STEADY BURN LIGHTS ARE REQUIRED FOR DELINEATING OBSTACLES, EXCAVATIONS, OR HAZARDS EXCEEDING 100 FT (30m) IN LENGTH AT NIGHT.
3. ALL SIGNS SHALL BE POST MOUNTED IF THE CLOSURE TIME EXCEEDS FOUR DAYS.
4. FLASHING LIGHTS SHALL BE USED DURING THE HOURS OF DARKNESS AND SHALL BE INSTALLED ABOVE THE FIRST TWO SETS OF SIGNS.

SHOULDER CLOSURE DETAILS



PERMANENT SHOULDER CLOSURE



DAYTIME SHOULDER CLOSURE

THIS DETAIL IS USED WHERE:
1. VEHICLES, EQUIPMENT, WORKERS OR THEIR ACTIVITIES ENCR OACH IN AN AREA CLOSER THAN 15' (4.5 m) TO THE EDGE OF PAVEMENT FOR A PERIOD IN EXCESS OF 15 MINUTES.

ARRAY DESIGN PER MANUFACTURER TO BE NCHRP 350/MASH COMPLIANT.

DETAIL "A"
IMPACT ATTENUATOR, TEMPORARY
(SEE NOTE 5)

5. THE IMPACT ATTENUATOR, TEMPORARY IS NOT REQUIRED WHEN THE TEMPORARY CONCRETE BARRIER WALL IS PROTECTED BY OR IS TIED INTO THE EXISTING GUARDRAIL. IF OFFSET IS LESS THAN 5 FEET USE NARROW USE TYPE DEVICE TO MEET NCHRP350/MASH.
6. AUTHORIZATION FROM THE DISTRICT'S BUREAU OF TRAFFIC IS REQUIRED FOR ALL FREEWAY CLOSURES.
7. THE FLAGGER AND FLAGGER SIGN ARE REQUIRED AT THE ABOVE WORK SITES WHEN:
 - a. FOUR OR MORE WORK VEHICLES ENTER THE TRAFFIC LANES IN A ONE HOUR PERIOD.
 - b. THE WORK ACTIVITY REQUIRES FREQUENT ENCR OACHMENT INTO THE LANE OPEN TO TRAFFIC.
 - c. THE FLAGGER SHALL BE STATIONED APPROXIMATELY 100' (30 m) TO 200' (60 m) IN ADVANCE OF THE WORKERS.
8. 12' MIN. WIDTH TANGENT SECTION
16' MIN. WIDTH CURVE SECTION.

ALL DIMENSIONS ARE IN INCHES (MILLIMETERS) UNLESS OTHERWISE SHOWN.

MODEL: D:\ref\it... F.I.E. NAME: p... PROJECT: ...

USER NAME = footemj	DESIGNED -	REVISED - S.P.B. 01-07
	DRAWN - D.W.S.	REVISED - S.P.B. 12-09
PLOT SCALE = 50.0000' / in.	CHECKED -	REVISED - M.D. 06-13
PLOT DATE = 3/4/2019	DATE - 11-96	REVISED - M.D. 01-18

**STATE OF ILLINOIS
DEPARTMENT OF TRANSPORTATION**

TRAFFIC CONTROL DETAILS FOR FREEWAY SHOULDER CLOSURES AND PARTIAL RAMP CLOSURES			
SCALE: NONE	SHEET 1	OF 1	SHEETS STA. TO STA.

F.A. RTE.	SECTION	COUNTY	TOTAL SHEETS	SHEET NO.
			30	30
TC-17			CONTRACT NO.62U34	
ILLINOIS FED. AID PROJECT				