

F.A.P. RTE.	SECTION	COUNTY	TOTAL SHEETS	SHEET NO.
132	103BR-1	POPE	38	1
D-99-019-10		ILLINOIS	CONTRACT NO. 78164	

STATE OF ILLINOIS  
DEPARTMENT OF TRANSPORTATION  
DIVISION OF HIGHWAYS

**PROPOSED  
HIGHWAY PLANS**

FAP ROUTE 132 (IL-145)  
SECTION 103BR-1  
PROJECT ACBRH-0132(132)  
POPE COUNTY  
C-99-019-10  
PPC DECK BEAM SUPERSTRUCTURE  
REPLACEMENT OVER BAY CREEK DITCH

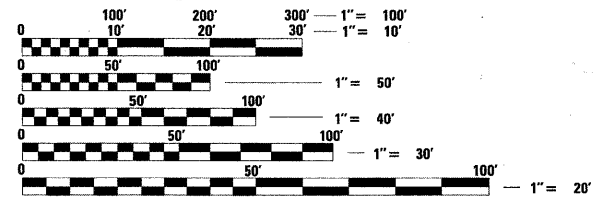
**INDEX OF SHEETS**

SHEET NO.	DESCRIPTION
1	COVER SHEET
2	GENERAL NOTES & STANDARDS
3 - 4	SUMMARY OF QUANTITIES
5	TYPICAL SECTIONS
6	SCHEDULES OF QUANTITIES
7	ALIGNMENT, TIES, & BENCHMARKS
8	REMOVAL PLAN
9	PLAN AND PROFILE SHEET
10	TRAFFIC CONTROL AND STAGING
11	WIDE LOAD DETOUR SIGNING
12	TEMPORARY EROSION CONTROL PLAN
13	DISTRICT 9 STANDARDS
14 - 16	CROSS SECTIONS
17 - 38	BRIDGE PLANS

FOR LIST OF HIGHWAY STANDARDS, SEE SHEET NO. 2

**UTILITY NOTE**

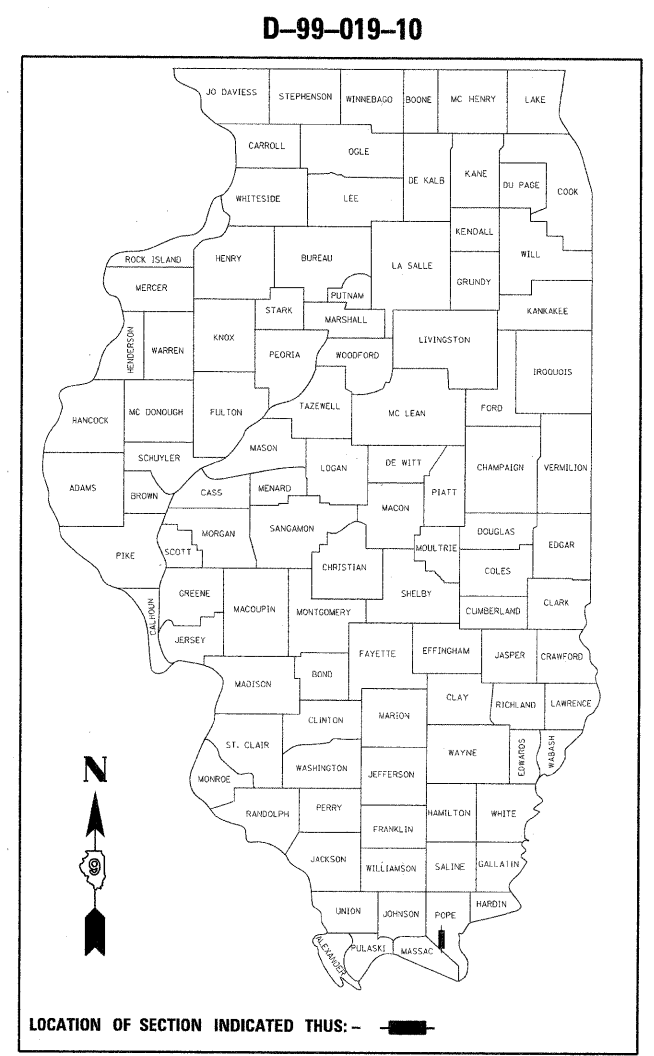
THE LOCATIONS OF THOSE BURIED AND ABOVEGROUND UTILITIES SHOWN ARE APPROXIMATE, ARE SHOWN FOR CONTRACTOR INFORMATIONAL USE ONLY, AND ARE NOT TO BE REFERENCED FOR CONSTRUCTION PURPOSES. THE IMPLIED PRESENCE OR ABSENCE OF UTILITIES IS NOT TO BE CONSTRUED BY THE OWNER, ENGINEER, CONTRACTOR, OR SUBCONTRACTORS TO BE AN ACCURATE AND COMPLETE REPRESENTATION OF UTILITIES THAT MAY OR MAY NOT EXIST ON THE CONSTRUCTION SITE. BURIED AND ABOVEGROUND UTILITY LOCATION, IDENTIFICATION, AND MARKING ARE THE SOLE RESPONSIBILITY OF THE CONTRACTOR, REROUTING, DISCONNECTION, PROTECTION, ETC. OF AN UTILITIES MUST BE COORDINATED BETWEEN THE CONTRACTOR, UTILITY COMPANY, AND OWNER. SITE SAFETY, INCLUDING THE AVOIDANCE OF HAZARDS ASSOCIATED WITH BURIED AND ABOVEGROUND UTILITIES, REMAIN THE SOLE RESPONSIBILITY OF THE CONTRACTOR



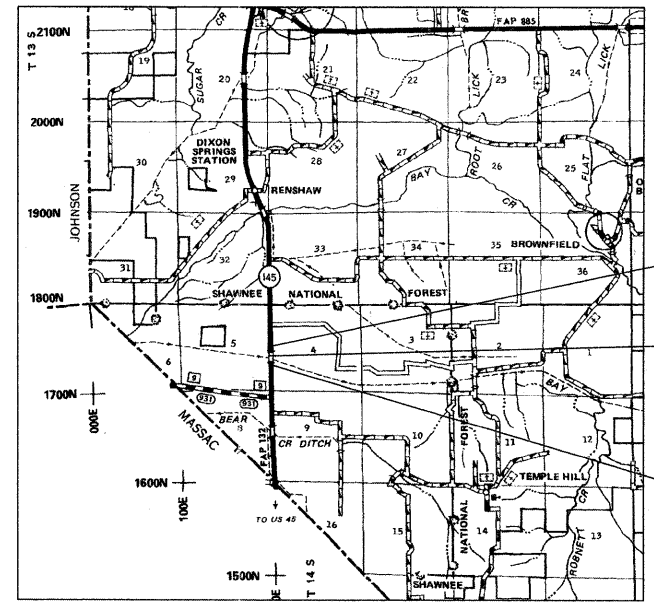
FULL SIZE PLANS HAVE BEEN PREPARED USING STANDARD ENGINEERING SCALES. REDUCED SIZED PLANS WILL NOT CONFORM TO STANDARD SCALES. IN MAKING MEASUREMENTS ON REDUCED PLANS, THE ABOVE SCALES MAY BE USED.

J.U.L.I.E.  
JOINT UTILITY LOCATION INFORMATION FOR EXCAVATION  
1-800-892-0123  
OR 811


PROJECT MANAGER - DAVID PICHE (618) 549-2171  
CONTRACT NO. 78164



FUNCTIONAL CLASSIFICATION  
MINOR ARTERIAL (NON-URBAN)  
2008 ADT = 2280  
P.V. = 90.6% S.U. = 4.0% M.U. = 5.4%  
ROAD DISTRICT #1



**AREA LOCATION PLAN**



GROSS LENGTH = 795.0 FT. = 0.151 MILES  
NET LENGTH = 795.0 FT. = 0.151 MILES



END IMPROVEMENTS IL-145  
STA 816+25.00

STRUCTURE #076-0025  
STA. 813+76.22  
TO STA. 810+53.67

BEGIN IMPROVEMENTS IL-145  
STA 808+30.00

PROFESSIONAL ENGINEER  
JOHN M. HEYEN  
069-066721  
STATE OF ILLINOIS  
SIGNATURE: *J. M. Heyen*  
DATE SIGNED: 1/7/2011  
LICENSE EXP.: 1/30/2011

© Copyright Hanson Professional Services Inc. 2011



STATE OF ILLINOIS  
DEPARTMENT OF TRANSPORTATION  
DIVISION OF HIGHWAYS  
SUBMITTED August 3 20 11  
*Ron Z. Ombik*  
DEPUTY DIRECTOR OF HIGHWAYS, REGION ENGINEER  
October 14 20 11  
*Scott E. Stitt P.E. Ia*  
acting ENGINEER OF DESIGN AND ENVIRONMENT  
October 14 20 11  
*Christina M. Reed Ia*  
DIRECTOR OF HIGHWAYS, CHIEF ENGINEER

**PRINTED BY THE AUTHORITY  
OF THE STATE OF ILLINOIS**