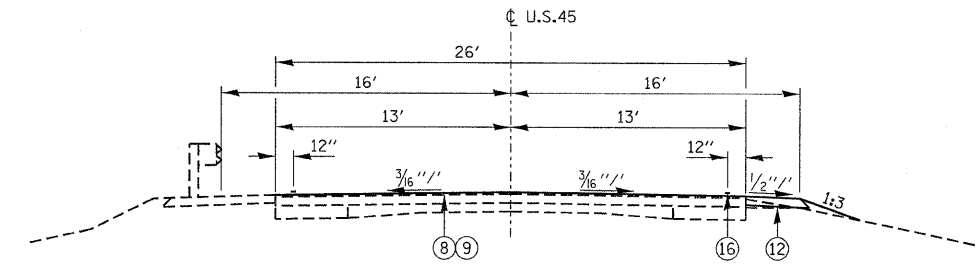
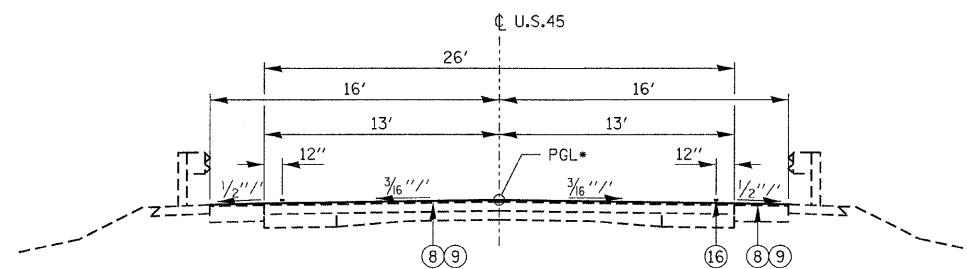


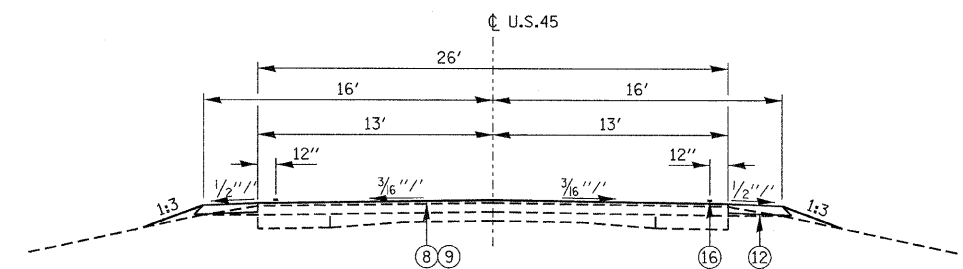
FINAL STAGE TYPICAL CROSS SECTION
STA. 653+18.00 TO STA. 653+78.50



FINAL STAGE TYPICAL CROSS SECTION
STA. 657+12.00 TO STA. 658+12.00



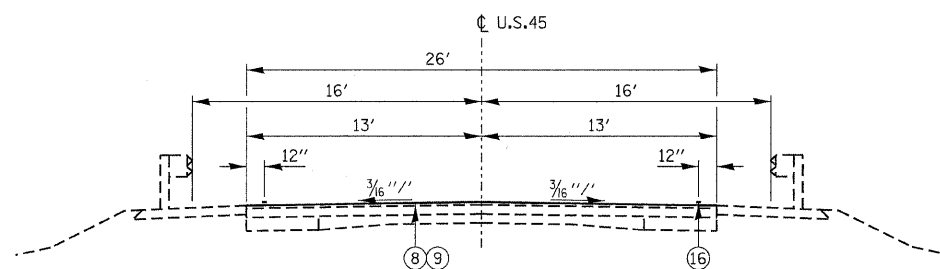
•PGL APPLIES TO STA. 653+77.50 TO STA. 656+28.00
FINAL STAGE TYPICAL CROSS SECTION
STA. 655+77.50 TO STA. 656+89.00



FINAL STAGE TYPICAL CROSS SECTION
STA. 658+12.00 TO STA. 658+71.00

LEGEND

- ① EXISTING HMA OVERLAY
- ② EXIST CONCRETE PAVEMENT
- ③ EXISTING BASE COURSE WIDENING 9"
- ④ EXISTING AGGREGATE SHOULDERS
- ⑤ EXISTING PRECAST CONCRETE UNITS WITH WEARING SURFACE
- ⑥ EXISTING BRIDGE APPROACH PAVEMENT
- ⑦ EXISTING PAVEMENT MARKING
- ⑧ HOT-MIX ASPHALT SURFACE COURSE, MIX "C", N90 (1 1/2" MIN)
- ⑨ LEVELING BINDER (MACHINE METHOD), N90 (3/4" MIN)
- ⑩ HMA BASE COURSE WIDENING 10 3/4"
- ⑪ HMA SHOULDERS 8"
- ⑫ AGGREGATE SHOULDERS TYPE A 8"
- ⑬ TRAFFIC BARRIER TERMINAL, TYPE 6 OR 6 (SPECIAL)
- ⑭ BRIDGE APPROACH PAVEMENT CONNECTOR (PCC) OR BRIDGE APPROACH PAVEMENT
- ⑮ STEEL PLATE BEAM GUARD RAIL, TYPE A, 6 FOOT POST
- ⑯ PROPOSED PAVEMENT MARKING
- ⑰ EXISTING PCC BASE COURSE WIDENING 8"
- ⑱ SAW CUT INCLUDED WITH PAVEMENT REMOVAL
- ▨ EXISTING PAVEMENT REMOVAL



FINAL STAGE TYPICAL CROSS SECTION
STA. 656+89.00 TO STA. 657+12.00

FILE NAME = 090148-sh-typsections.dgn	USER NAME =	DESIGNED - L.F.S.	REVISED -	STATE OF ILLINOIS DEPARTMENT OF TRANSPORTATION	TYPICAL SECTIONS U.S. ROUTE 45			F.A.P.	SECTION	COUNTY	TOTAL SHEETS	SHEET NO.
HAMPTON, LENZINI AND RENWICK, INC. 2038 STEVENSON DRIVE, SUITE 201 SPRINGFIELD, ILLINOIS 62703	PLOT SCALE =	DRAWN - T.W.K.	REVISED -		328	105B-1	WHITE	54	6	CONTRACT NO. 78161		
ILR ILLINOIS PROFESSIONAL DESIGN FIRM L9 / P8 / SE CORP. 184-90099	PLOT DATE = 7/13/2011	CHECKED - J.W.F.	REVISED -		SCALE:	SHEET NO.	OF SHEETS	STA.	TO STA.	ILLINOIS FED. AID PROJECT		
		DATE - 04/05/11	REVISED -									