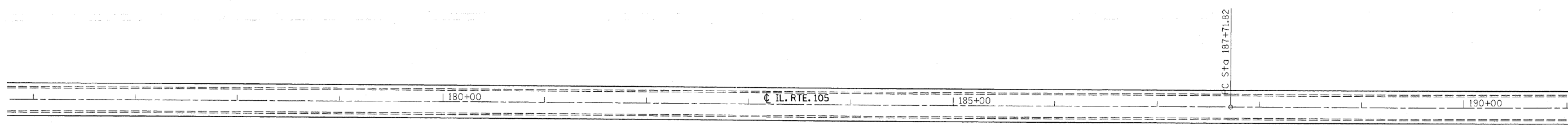

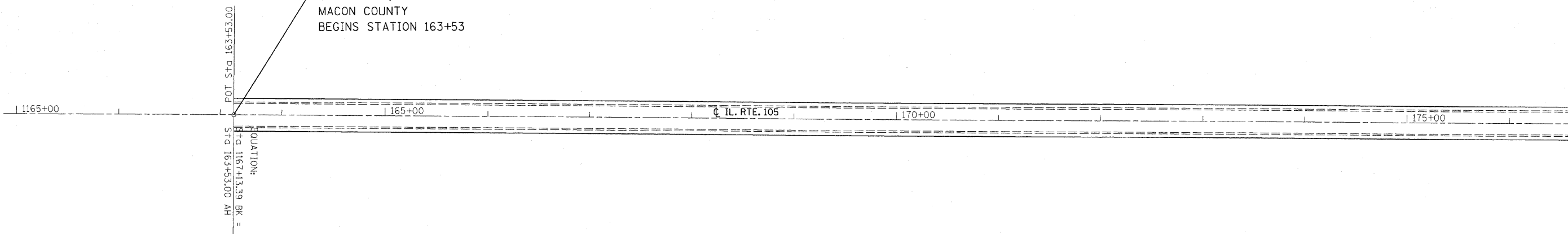




FAP ROUTE 741 (IL RTE 105)
SECTION (11,12)T
MACON COUNTY
BEGINS STATION 163+53



• MACON & PIATT

FILE NAME =	USER NAME = swartzr	DESIGNED -	REVISED -	STATE OF ILLINOIS DEPARTMENT OF TRANSPORTATION	PLAN			F.A.P. RTE.	SECTION	COUNTY	TOTAL SHEETS	SHEET NO.	
c:\pwork\pwork\swartzr\0156168\1774	22-sht-planprofile.dgn	DRAWN -	REVISED -		SCALE: 50	SHEET NO. 1 OF 16 SHEETS	STA. 1165+00	TO STA. 191+00	741	(11,12)T	•	85	15
	PLOT SCALE = 50.0000' / in.	CHECKED -	REVISED -										
	PLOT DATE = 9/16/2011	DATE -	REVISED -										
ILLINOIS FED. AID PROJECT													