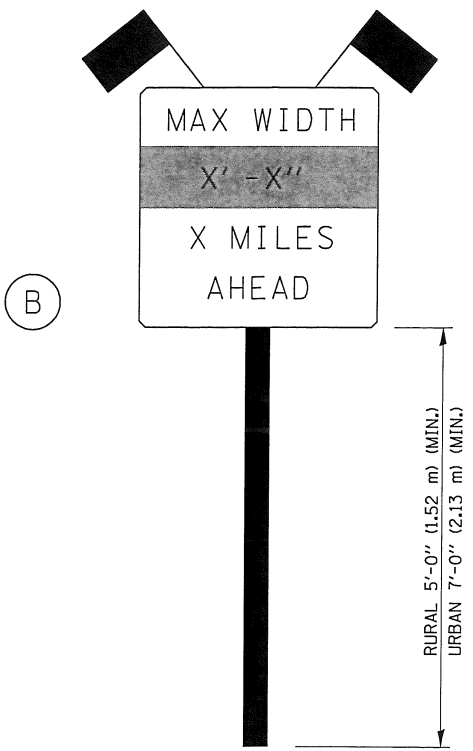
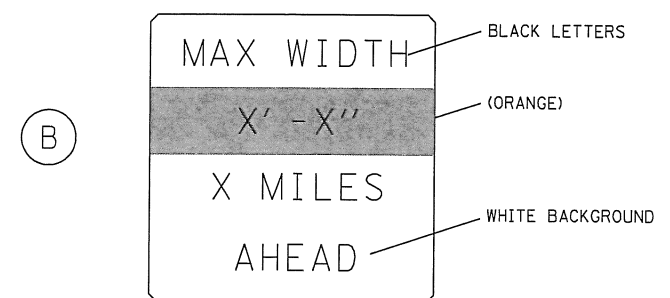


W12-2(0)-48"x48"(1200x1200)



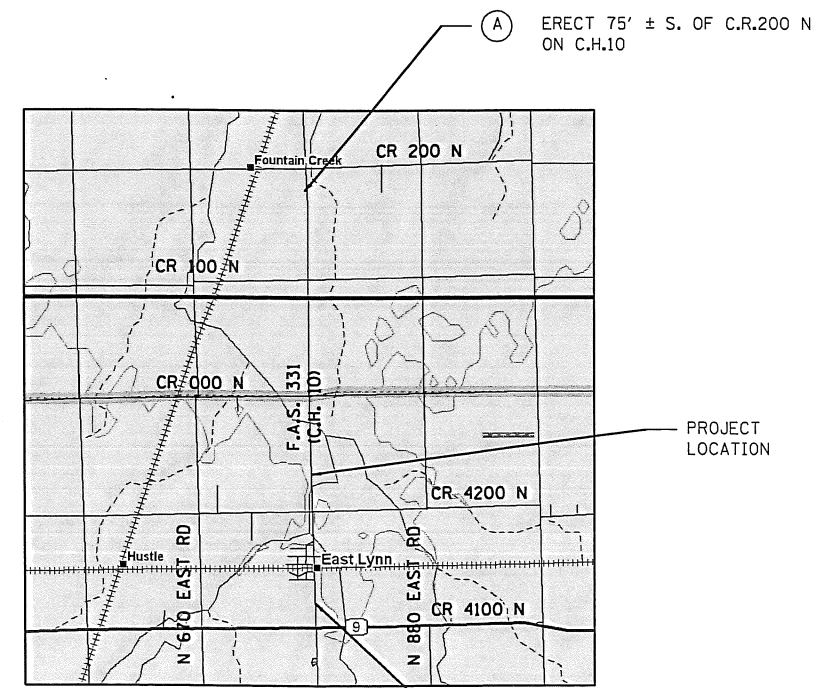
SIGN PANEL, TYPE II



**W12-1103(0)-48"x48"(1200x1200)
"D" LETTERS/NUMBERS**

SIGN (A) 2 SIGNS - W12-2(0)-48"x48"(1200x1200) ARE TO BE PLACED AS SHOWN IN THE PLANS OR AS DIRECTED BY THE ENGINEER.

SIGN (B) 2 SIGNS - (SIGN PANEL, TYPE II) AS SHOWN ARE TO BE PLACED AS SHOWN IN THE PLANS OR AS DIRECTED BY THE ENGINEER.



SIGNING PLAN

SCALE: NTS

(A) ERECT 75' ± S. OF C.R.200 N ON C.H.10

(A) ERECT 100' ± N. OF IL. 9 (C.R. 4100 N.) ON C.H.10

GENERAL NOTES

1. ALL TRAFFIC CONTROL DEVICES SHALL BE FURNISHED, ERECTED AND MAINTAINED BY THE CONTRACTOR.
2. ALL (B) SIGNS SHALL HAVE FLAGS INSTALLED UNLESS OTHERWISE DIRECTED.
3. LOCATIONS OF TRAFFIC CONTROL DEVICES MAY BE ADJUSTED BY THE ENGINEER.
4. ALL TRAFFIC CONTROL SHOWN ON THIS SHEET SHALL BE PAID FOR AT THE CONTRACT LUMP SUM PRICE FOR WIDTH RESTRICTION SIGNING.
5. ALL SIGNS SHALL BE POST MOUNTED UNLESS OTHERWISE DIRECTED.
6. ALL SIGNS SHOWN ORANGE (O) SHALL BE FLUORESCENT ORANGE.
7. ALL SIGNS SHOWN SHALL CONSIST OF THE CURRENT RETROREFLECTIVE SHEETING REQUIREMENTS AS OUTLINED IN SECTION 1106.01 OF THE STANDARD SPECIFICATIONS BOOK.
8. WIDTH RESTRICTIONS:
STAGE I: 11'-0"
STAGE II: 9'-6"

Note: All dimensions are in INCHES (millimeters) unless otherwise shown.

FILE NAME = 0570434-021-SIGN.dgn	USER NAME = RNH	DESIGNED - JMH	REVISED - 03/11 -KJT
		DRAWN - RNH	REVISED - 05/08
	PLOT SCALE =	CHECKED - TMM	REVISED - 10/08 - KJT
	PLOT DATE =	DATE -	REVISED - 7/09 - KJT

**STATE OF ILLINOIS
DEPARTMENT OF TRANSPORTATION**

WIDTH RESTRICTION SIGNING			
SCALE: NONE	SHEET NO. 1 OF 1 SHEETS	STA.	TO STA.

DISTRICT 5 DETAIL NO. X7200201				
F.A.S. RTE.	SECTION	COUNTY	TOTAL SHEETS	SHEET NO.
331	(79-102)BR	VERMILLION	29	21
CONTRACT NO. 70434				
FED. ROAD DIST. NO. ILLINOIS FED. AID PROJECT				