




-  TEMPORARY EROSION CONTROL SEEDING, CLASS 7
-  AGGREGATE DITCH CHECK
-  PERIMETER EROSION BARRIER

FILE NAME = D468883-aht-plan.dgn	USER NAME = JohnsonTV	DESIGNED - DRAWN - MEF	REVISED - REVISED -
	PLOT SCALE = 100.4566' / 1" =	CHECKED - BGC	REVISED -
	PLOT DATE = 8/26/2011	DATE - 11/28/2008	REVISED -

**STATE OF ILLINOIS  
DEPARTMENT OF TRANSPORTATION**

<b>EROSION CONTROL PLAN WOLF CREEK</b>		
SCALE: PROVIDED	SHEET NO. 1 OF 1 SHEETS	STA. 211+50 TO STA. 222+00

F.A.P. RTE.	SECTION	COUNTY	TOTAL SHEETS	SHEET NO.
534	109B (BR-2), 109B (BR-3)	HENDERSON	88	22
CONTRACT NO. 68083				
ILLINOIS FED. AID PROJECT				