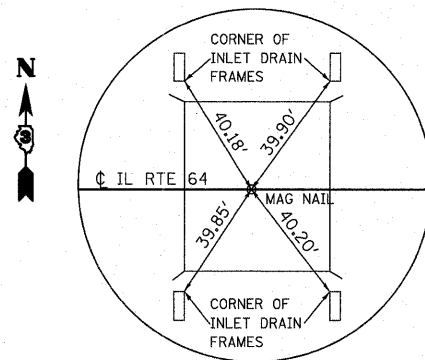
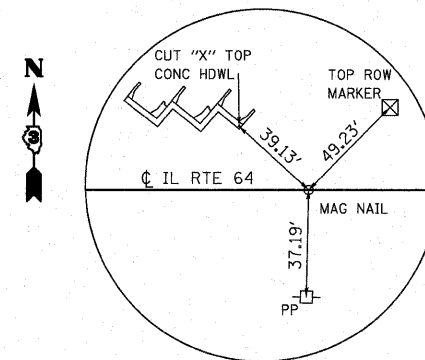


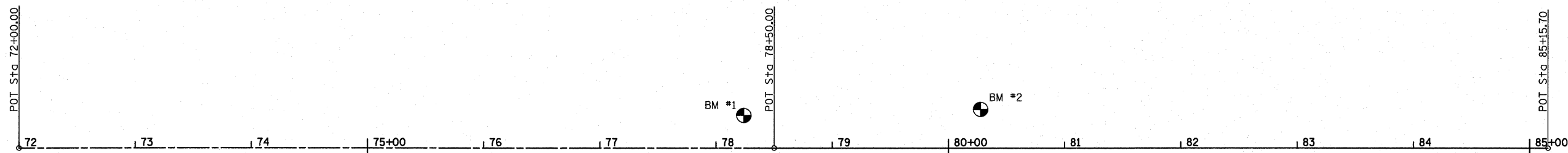
POT STA. 72+00.00
 N: 1,937,415.2090
 E: 892,811.0600



POT STA. 78+50.00
 N: 1,937,372.3032
 E: 893,459.6429



POT STA. 85+15.70
 N: 1,937,328.3610
 E: 894,123.8930



BM #1- BRASS DISK ON TOP OF NW WINGWALL
 STA 78+23.83, 28.12' LT
 ELEVATION = 835.87

BM #2- CHISELED "X" SW BOLT FIRE HYDRANT
 STA 80+23.87, 38.48' LT
 ELEVATION = 834.28

NOTE: DISK IS STAMPED 835.95 BUT ELEV. 835.87 WAS USED FOR BRIDGE DESIGN

FILE NAME = sheets01.dgn	USER NAME = randy	DESIGNED -	REVISED -	STATE OF ILLINOIS DEPARTMENT OF TRANSPORTATION	ALIGNMENT & TIES			F.A.P. RTE.	SECTION	COUNTY	TOTAL SHEETS	SHEET NO.
	PLOT SCALE = 20,0000' / IN.	DRAWN -	REVISED -					307	126 (B-1)BR	DEKALB	62	8
	PLOT DATE = 8/17/2011	CHECKED -	REVISED -					CONTRACT NO. 66987				
				SCALE: NTS		SHEET NO. 1 OF 1 SHEETS		STA.		TO STA.		
								FED. ROAD DIST. NO. ILLINOIS FED. AID PROJECT				