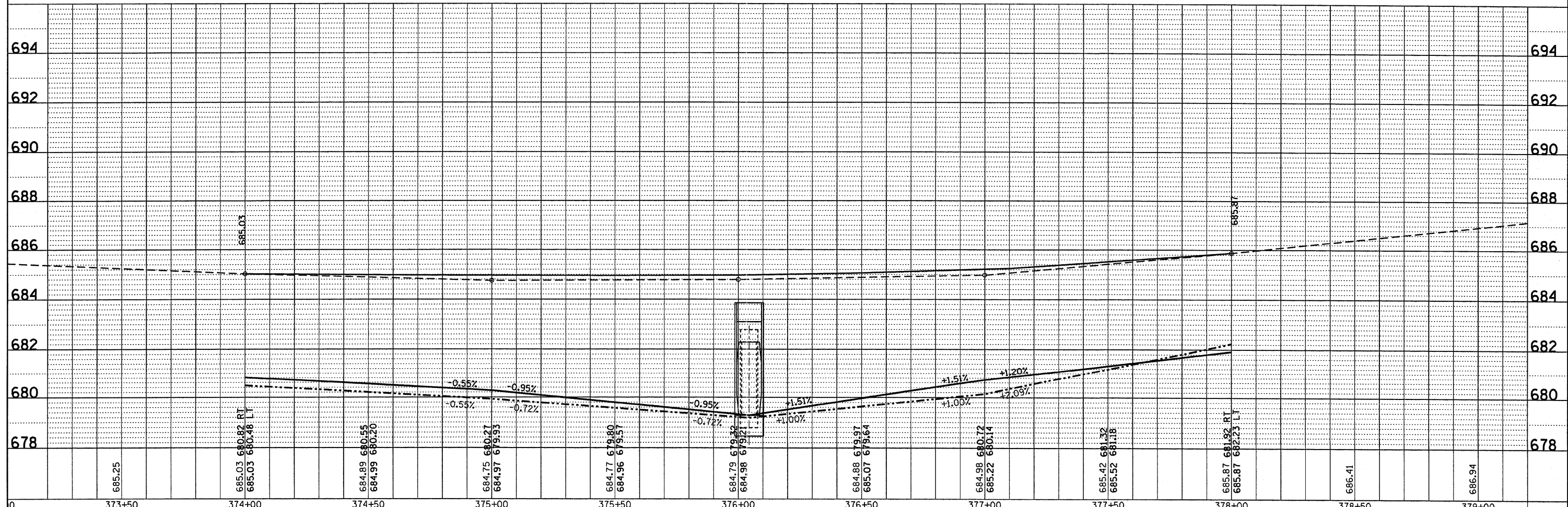

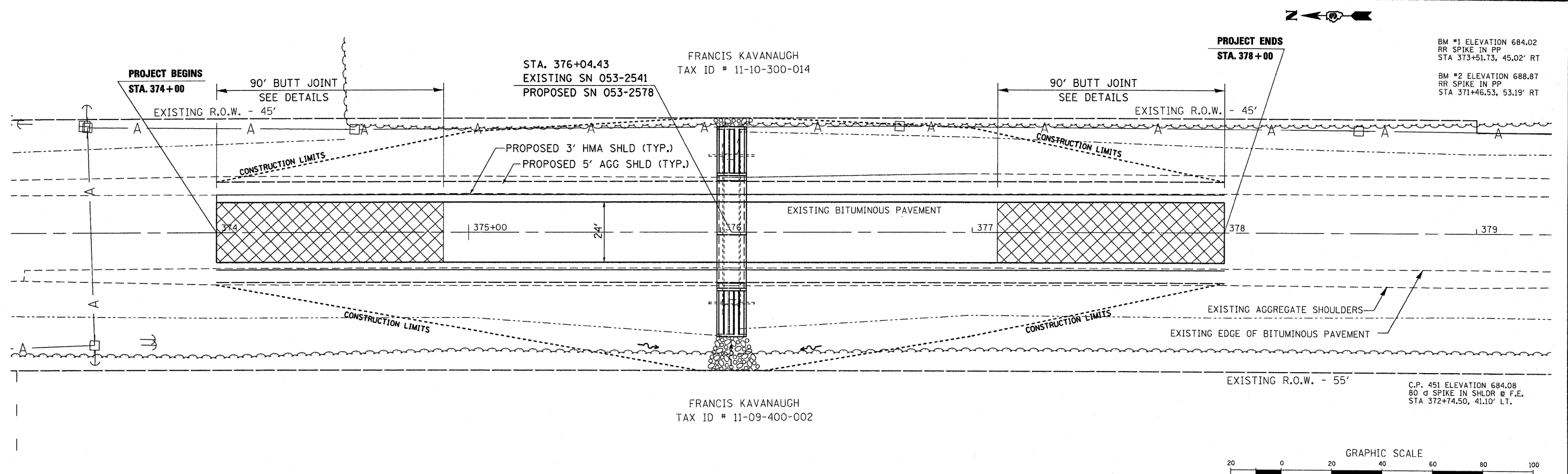


PLAN SURVEYED BY DATE
 PLOTTED BY
 CHECKED BY
 STRUCTURE NOTATION CHKO
 NOTE BOOK NO.
 FILE NAME

PROFILE SURVEYED BY DATE
 PLOTTED BY
 CHECKED BY
 STRUCTURE NOTATION CHKO
 NOTE BOOK NO.
 FILE NAME



FILE NAME =	USER NAME = schwanerg	DESIGNED -	REVISED -	STATE OF ILLINOIS DEPARTMENT OF TRANSPORTATION	ROADWAY PLAN AND PROFILE	F.A.P. RTE. 326	SECTION 121	COUNTY LIVINGSTON	TOTAL SHEETS 27	SHEET NO. 10
CONTRACT NO. 66869	SCALE: SHEET NO. OF SHEETS STA. 373+00 TO STA. 379+00	DRAWN -	REVISED -			FED. ROAD DIST. NO. -	ILLINOIS FED. AID PROJECT			
PLOT SCALE = 20,000' / 1"	CHECKED -	REVISED -								
PLOT DATE = 8/18/2011	DATE -	REVISED -								