

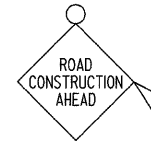
E 3RD STREET



- LEGEND**
- WORK ZONE
 - DRUM WITH STEADY BURNING MONODIRECTIONAL LIGHT AT 50' C-C SPACING (20' ON LANE TAPER)
 - TYPE III BARRICADE WITH FLASHING LIGHTS. QUANTITY AS REQUIRED FOR PROPER CLOSURE TO SATISFACTION OF THE ENGINEER
 - SIGN ON PORTABLE OR PERMANENT SUPPORT
 - SIGN WITH FLASHING LIGHT
 - IMPACT ATTENUATORS, TEMPORARY (NON-REDIRECTIVE), TEST LEVEL 2. NOTE: NARROW REQUIRED.
 - ARROW BOARD
 - CHANGEABLE MESSAGE SIGN

NOTES:

1. REFER TO STANDARD 701606 AND DISTRICT STANDARD 94.2 FOR ADDITIONAL SIGNS AND DEVICES NOT SHOWN.
2. HMA SURFACE REMOVAL, HMA BINDER AND HMA SURFACE COURSE WILL BE COMPLETED WITH TEMPORARY LANE CLOSURES USING STANDARD 701601. FINAL PAVEMENT MARKINGS WILL BE COMPLETED WITH TEMPORARY LANE CLOSURES USING STANDARD 701427.
3. TEMPORARY PAVEMENT MARKING. SEE SPECIAL PROVISION.



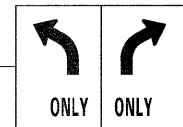
W20-I103 (O)-48

200'

2ND AVENUE



W20-I103 (O)-48



R3-5L R3-5R
30" X 36" 30" X 36"

PROVIDE CHANGEABLE MESSAGE SIGN FOR 14 CALENDAR DAYS TO NOTIFY TRAFFIC PATTERN HAS CHANGED


4" WHITE

+38.93
108.96 RT

E 2ND STREET

+26.86
308.93 RT

SEE SHEET 59 OF 257



FILE NAME = c:\pw_work\pwwork\grantspm\dms80258\0264880-shit-staging35.dgn	USER NAME = grantspm	DESIGNED -	REVISED -	STATE OF ILLINOIS DEPARTMENT OF TRANSPORTATION	IL 40 MAINTENANCE OF TRAFFIC - STAGE 3	F.A.P. RTE. = 646	SECTION = 1B-2	COUNTY = WHITESIDE	TOTAL SHEETS = 257	SHEET NO. = 62
	PLOT SCALE = 20.00' / 1" =	CHECKED -	REVISED -			SCALE: 1" = 20'	SHEET NO. 35 OF 35 SHEETS	STA. TO STA.	FED. ROAD DIST. NO. [ILLINOIS] FED. AID PROJECT	CONTRACT NO. 64B80
PLOT DATE = Wed Aug 31 08:52:28 2011	DATE = 2-22-2010	REVISED -	REVISED -							