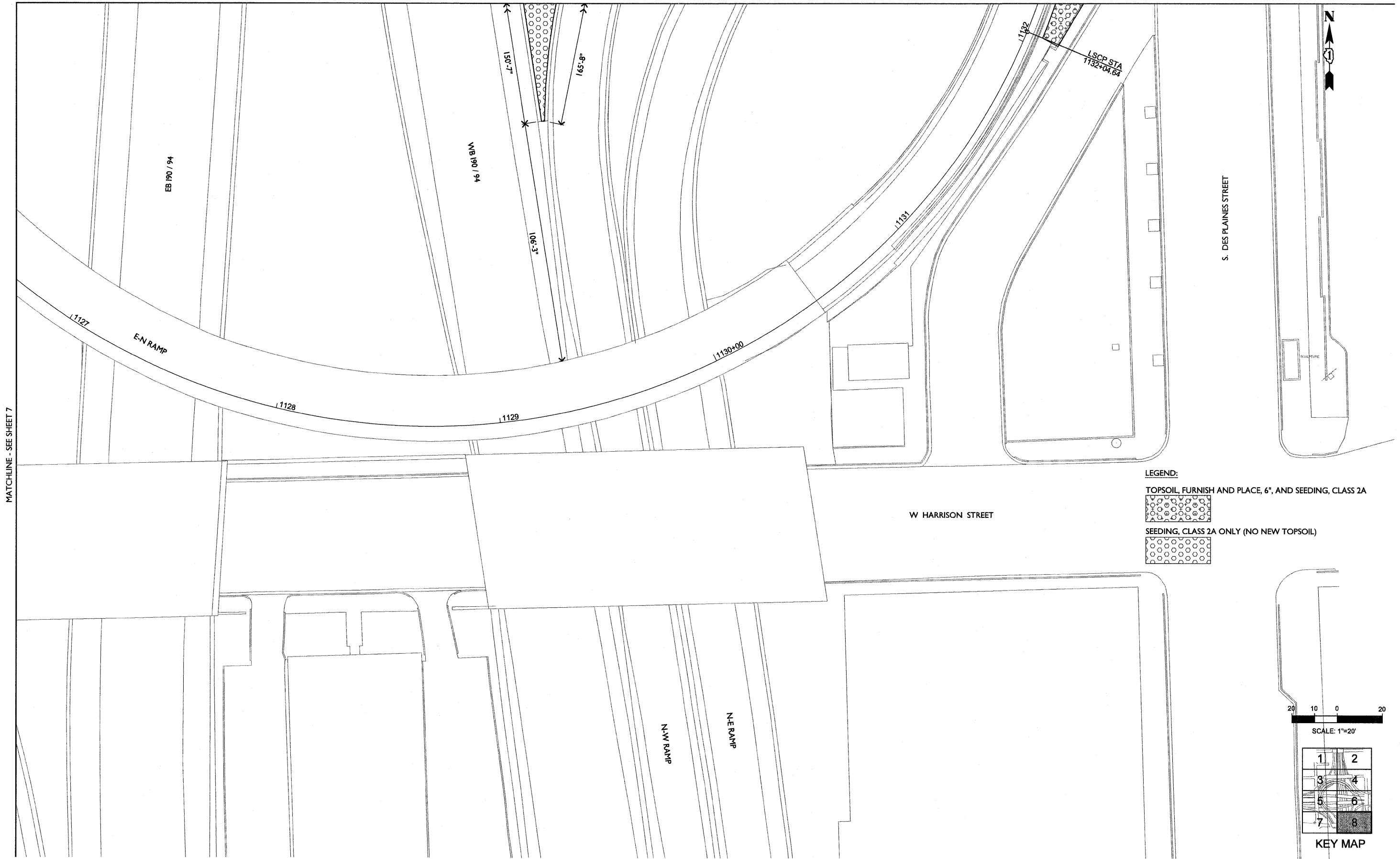
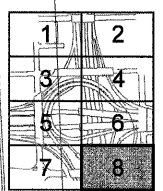
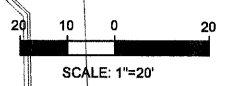


MATCHLINE - SEE SHEET 6



MATCHLINE - SEE SHEET 7

**LEGEND:**  
 TOPSOIL, FURNISH AND PLACE, 6", AND SEEDING, CLASS 2A  
 SEEDING, CLASS 2A ONLY (NO NEW TOPSOIL)



KEY MAP

FILE NAME = D160P67Indscp-108.dgn	USER NAME = PBLANDING	DESIGNED TW	REVISED -
		DRAWN PB	REVISED -
	PLOT SCALE = 1" = 20'	CHECKED TW	REVISED -
	PLOT DATE = 09/07/11	DATE 09/07/11	REVISED -

**STATE OF ILLINOIS  
DEPARTMENT OF TRANSPORTATION**

LANDSCAPING PLAN

SCALE: 1" = 20'-0" SHEET NO. 8 OF 8 SHEETS STA. TO STA.

F.A.U. RTE. 80/94 260	SECTION 2011-055-1	COUNTY COOK	TOTAL SHEETS 107	SHEET NO. 56
FED. ROAD DIST. NO. 1 ILLINOIS		CONTRACT NO. 60P67 FED. AID PROJECT		