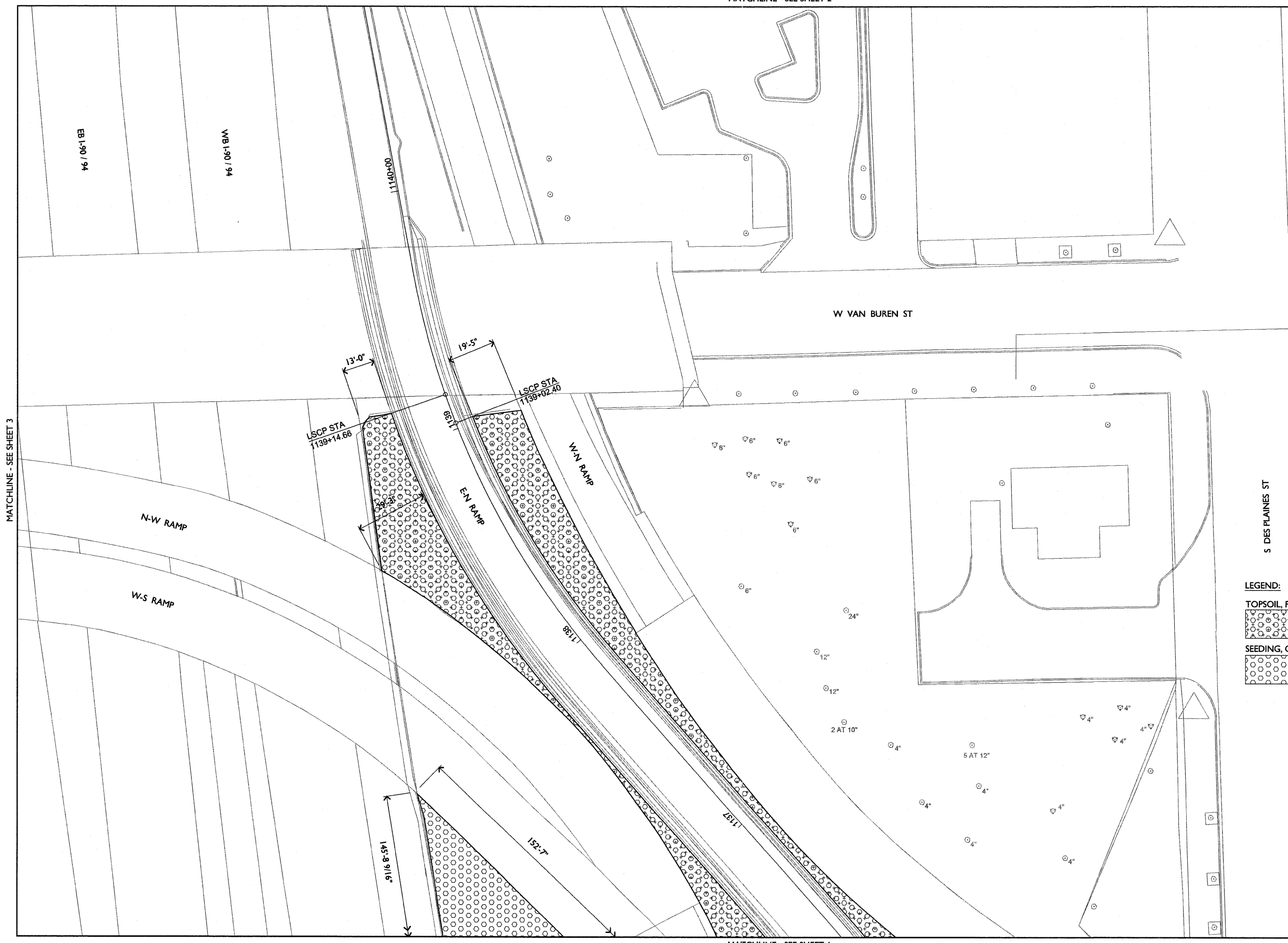
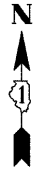


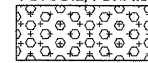
MATCHLINE - SEE SHEET 2



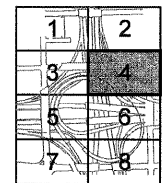
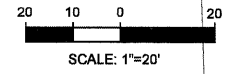
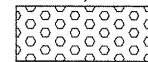
MATCHLINE - SEE SHEET 6

LEGEND:

TOPSOIL, FURNISH AND PLACE, 6", AND SEEDING, CLASS 2A



SEEDING, CLASS 2A ONLY (NO NEW TOPSOIL)



KEY MAP

FILE NAME = D160P67Indscp-104.dgn	USER NAME = PBLANDING	DESIGNED TW	REVISED -
		DRAWN PB	REVISED -
	PLOT SCALE = 1"=20'-0"	CHECKED TW	REVISED -
	PLOT DATE = 09/07/11	DATE 09/07/11	REVISED -

**STATE OF ILLINOIS
DEPARTMENT OF TRANSPORTATION**

LANDSCAPING PLAN

SCALE: 1"=20'-0" SHEET NO. 4 OF 8 SHEETS STA. TO STA.

F.A.U. RTE. 90/64/250	SECTION 2011-055-4	COUNTY COOK	TOTAL SHEETS 107	SHEET NO. 52
FED. ROAD DIST. NO. 1 ILLINOIS		CONTRACT NO. 60P67 FED. AID PROJECT		