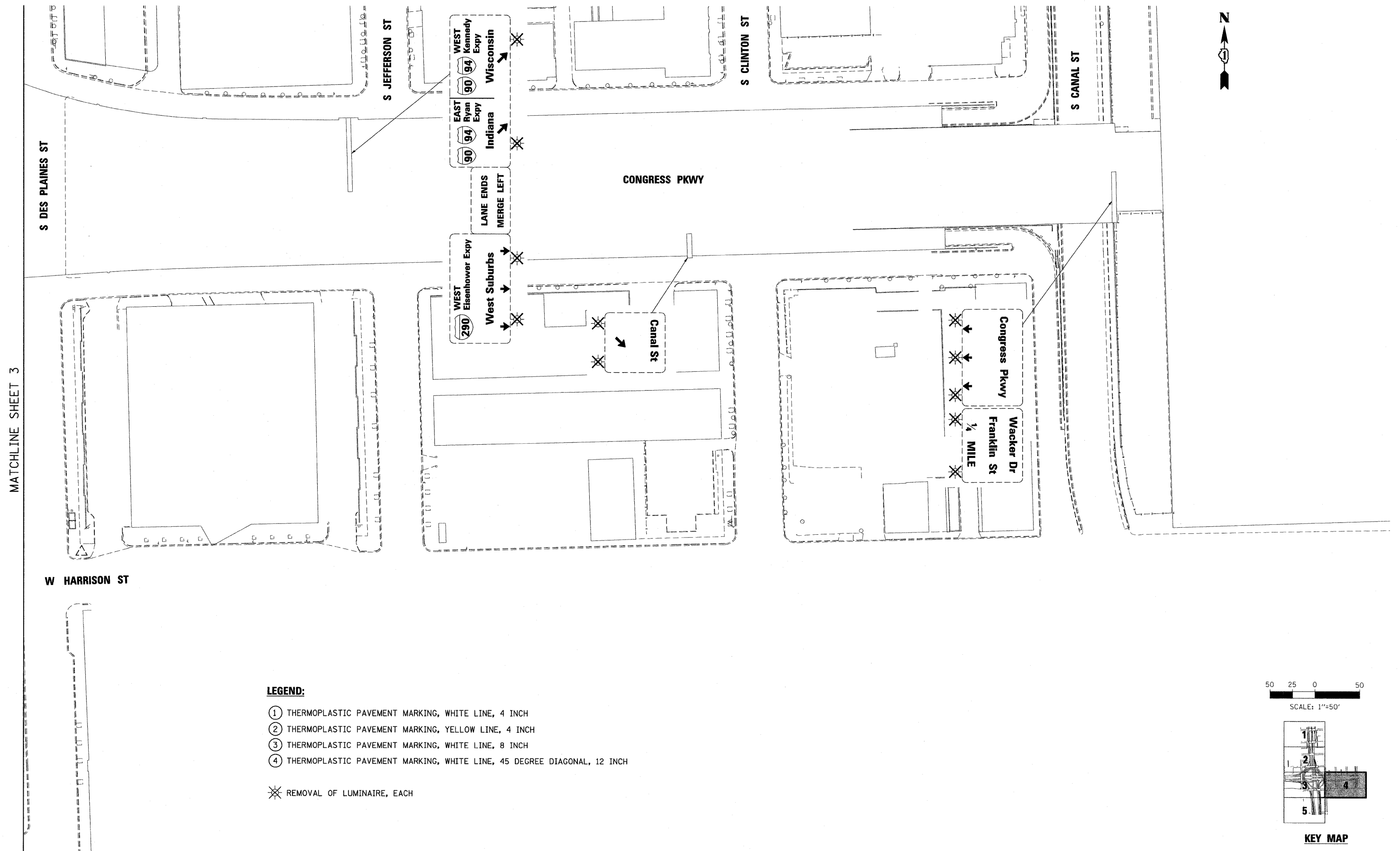
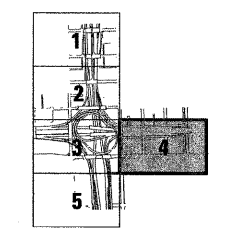
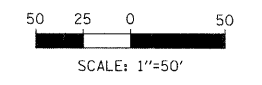


MATCHLINE SHEET 3



**LEGEND:**

- ① THERMOPLASTIC PAVEMENT MARKING, WHITE LINE, 4 INCH
- ② THERMOPLASTIC PAVEMENT MARKING, YELLOW LINE, 4 INCH
- ③ THERMOPLASTIC PAVEMENT MARKING, WHITE LINE, 8 INCH
- ④ THERMOPLASTIC PAVEMENT MARKING, WHITE LINE, 45 DEGREE DIAGONAL, 12 INCH
- ✕ REMOVAL OF LUMINAIRE, EACH



**KEY MAP**

FILE NAME = 45\_D60P67-sht-pmk42.dgn

USER NAME = USER3690	DESIGNED - DLD	REVISED -
PLOT SCALE = 1:50	DRAWN - ED	REVISED -
PLOT DATE = 9/8/2011	CHECKED - AAC	REVISED -
	DATE - 08/04/11	REVISED -

**STATE OF ILLINOIS  
DEPARTMENT OF TRANSPORTATION**

**PAVEMENT MARKING AND SIGNING PLAN**

SCALE: 1"=50' SHEET NO. 4 OF 5 SHEETS STA. TO STA.

F.A.I. RTE. 90/94/290	SECTION 2011-055-I	COUNTY COOK	TOTAL SHEETS 107	SHEET NO. 46
CONTRACT NO. 60P67				
ILLINOIS FED. AID PROJECT				