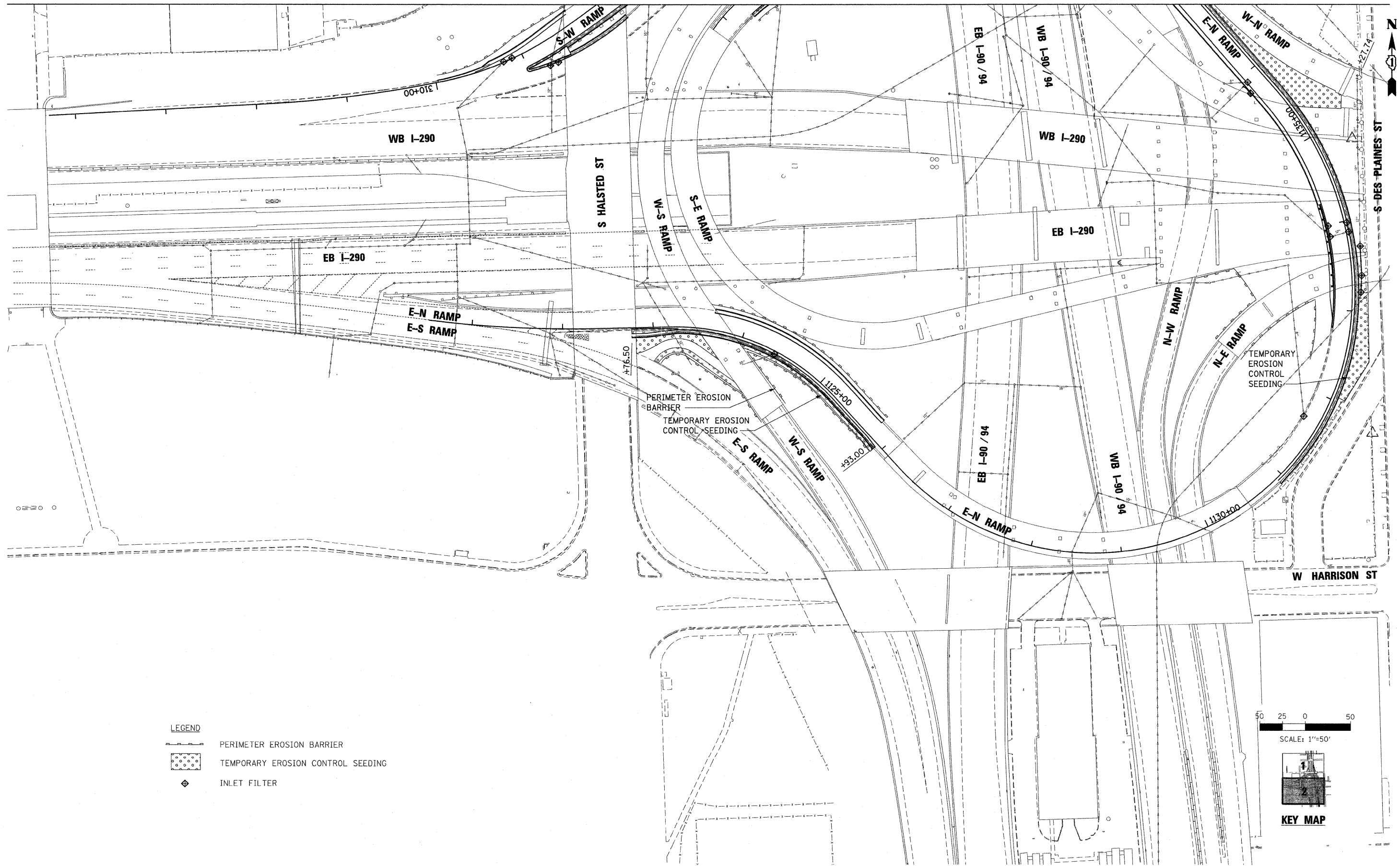
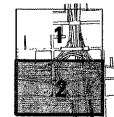
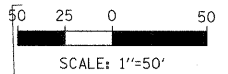


MATCHLINE SHEET 1



LEGEND

	PERIMETER EROSION BARRIER
	TEMPORARY EROSION CONTROL SEEDING
	INLET FILTER



KEY MAP

FILE NAME = 33.D60P67-sht-eros04.dgn

USER NAME = USER:3690
 PLOT SCALE = 1:50
 PLOT DATE = 9/8/2011

DESIGNED - DLD	REVISED -
DRAWN - ED	REVISED -
CHECKED - AAC	REVISED -
DATE - 08/04/11	REVISED -

**STATE OF ILLINOIS
 DEPARTMENT OF TRANSPORTATION**

EROSION CONTROL PLAN STAGE 2

SCALE: 1"=50' SHEET NO. 2 OF 2 SHEETS STA. TO STA.

F.A.I. RTE. 90794/290	SECTION 2011-055-I	COUNTY COOK	TOTAL SHEETS 107	SHEET NO. 34
				CONTRACT NO. 60P67

ILLINOIS FED. AID PROJECT