


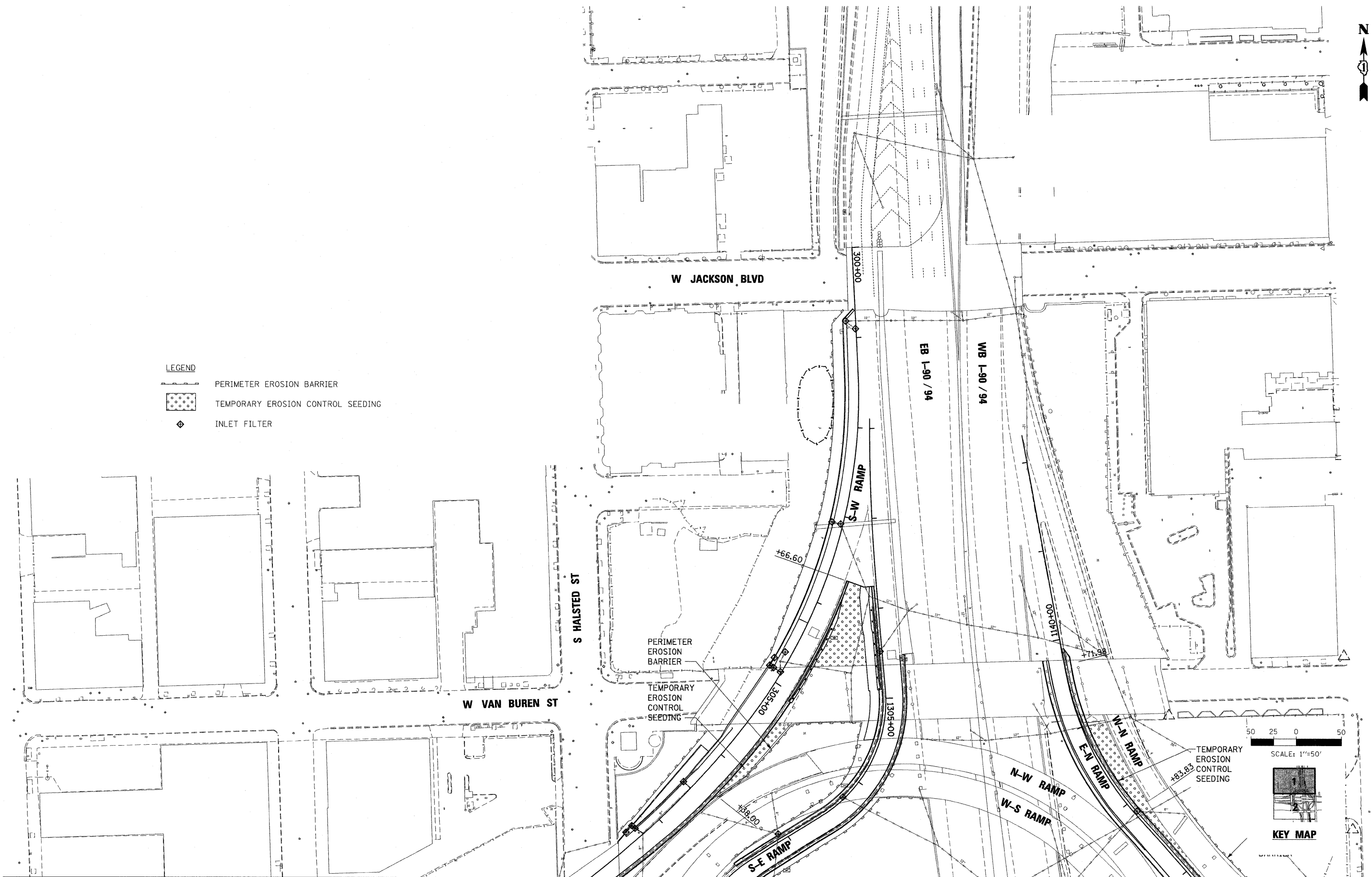




- LEGEND**
-  PERIMETER EROSION BARRIER
  -  TEMPORARY EROSION CONTROL SEEDING
  -  INLET FILTER



MATCHLINE SHEET 2

FILE NAME = 32\_D60P67-sht-eros03.dgn

USER NAME = USER:3690

PLOT SCALE = 1:50

PLOT DATE = 9/8/2011

DESIGNED - DLD

DRAWN - ED

CHECKED - AAC

DATE - 08/04/11

REVISED -

REVISED -

REVISED -

REVISED -

**STATE OF ILLINOIS  
DEPARTMENT OF TRANSPORTATION**

**EROSION CONTROL PLAN STAGE 2**

SCALE: 1"=50'

SHEET NO. 1 OF 2 SHEETS STA. TO STA.

F.A.I.  
RTE.  
90/94  
7290

SECTION

2011-055-I

COUNTY

COOK

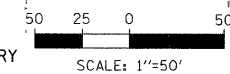
TOTAL SHEETS

107

SHEET NO.

33

CONTRACT NO. 60P67



**KEY MAP**

ILLINOIS FED. AID PROJECT