


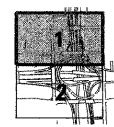
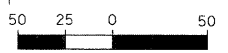
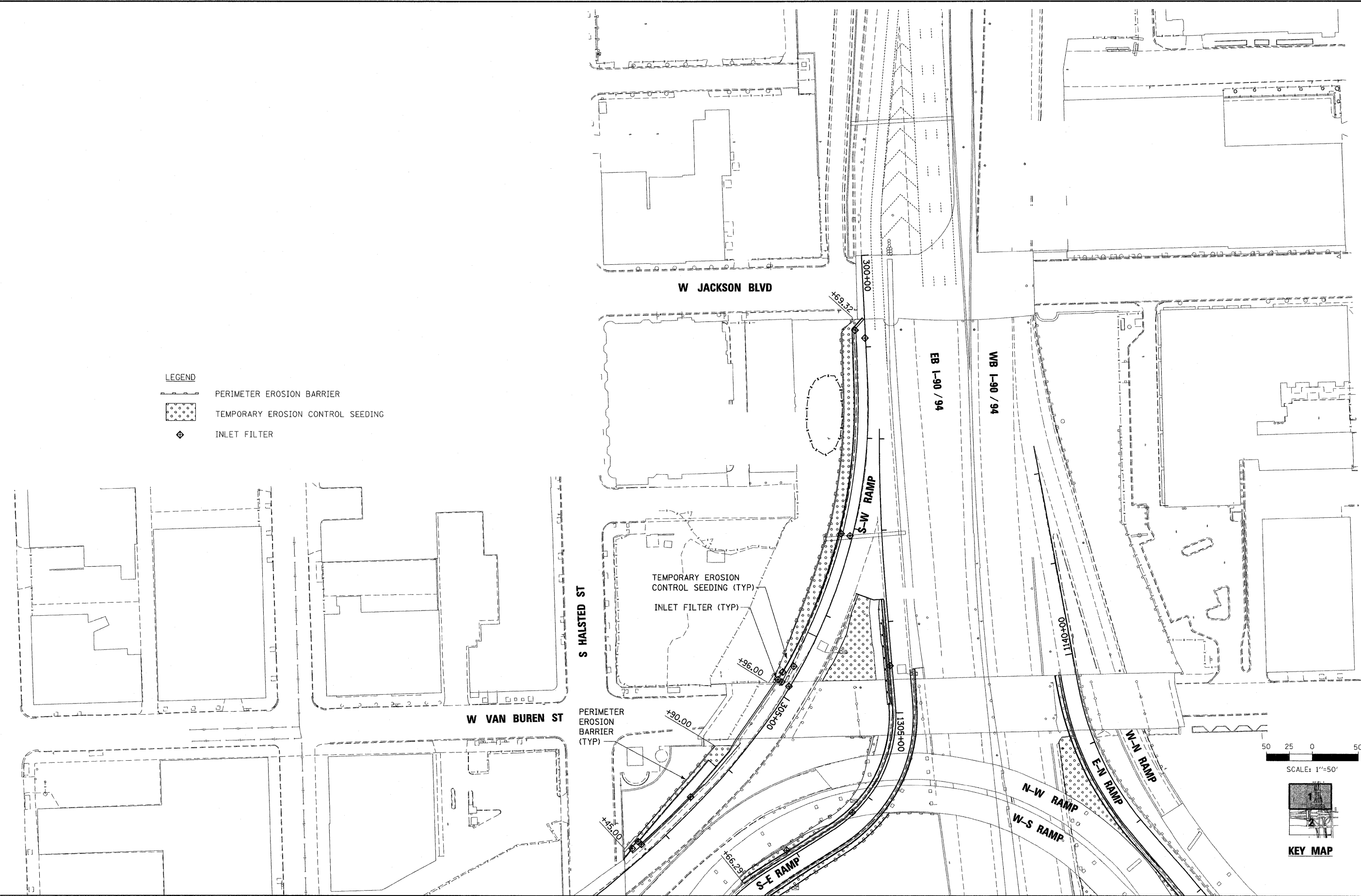




- LEGEND**
-  PERIMETER EROSION BARRIER
 -  TEMPORARY EROSION CONTROL SEEDING
 -  INLET FILTER



KEY MAP

MATCHLINE SHEET 2

FILE NAME = 30_D60P67-sh1-eros01.dgn	USER NAME = USER:3690	DESIGNED - DLD	REVISED -	STATE OF ILLINOIS DEPARTMENT OF TRANSPORTATION	EROSION CONTROL PLAN STAGE 1			F.A.I. RTE. 90/94 /290	SECTION 2011-055-1	COUNTY COOK	TOTAL SHEETS 107	SHEET NO. 31
	PLOT SCALE = 1:50	CHECKED - AAC	REVISED -		SCALE: 1"=50' SHEET NO. 1 OF 2 SHEETS STA. TO STA.				CONTRACT NO. 60P67			
	PLOT DATE = 9/8/2011	DATE - 08/04/11	REVISED -		ILLINOIS FED. AID PROJECT							