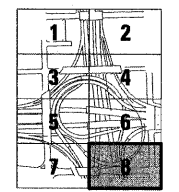
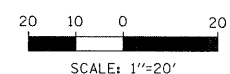
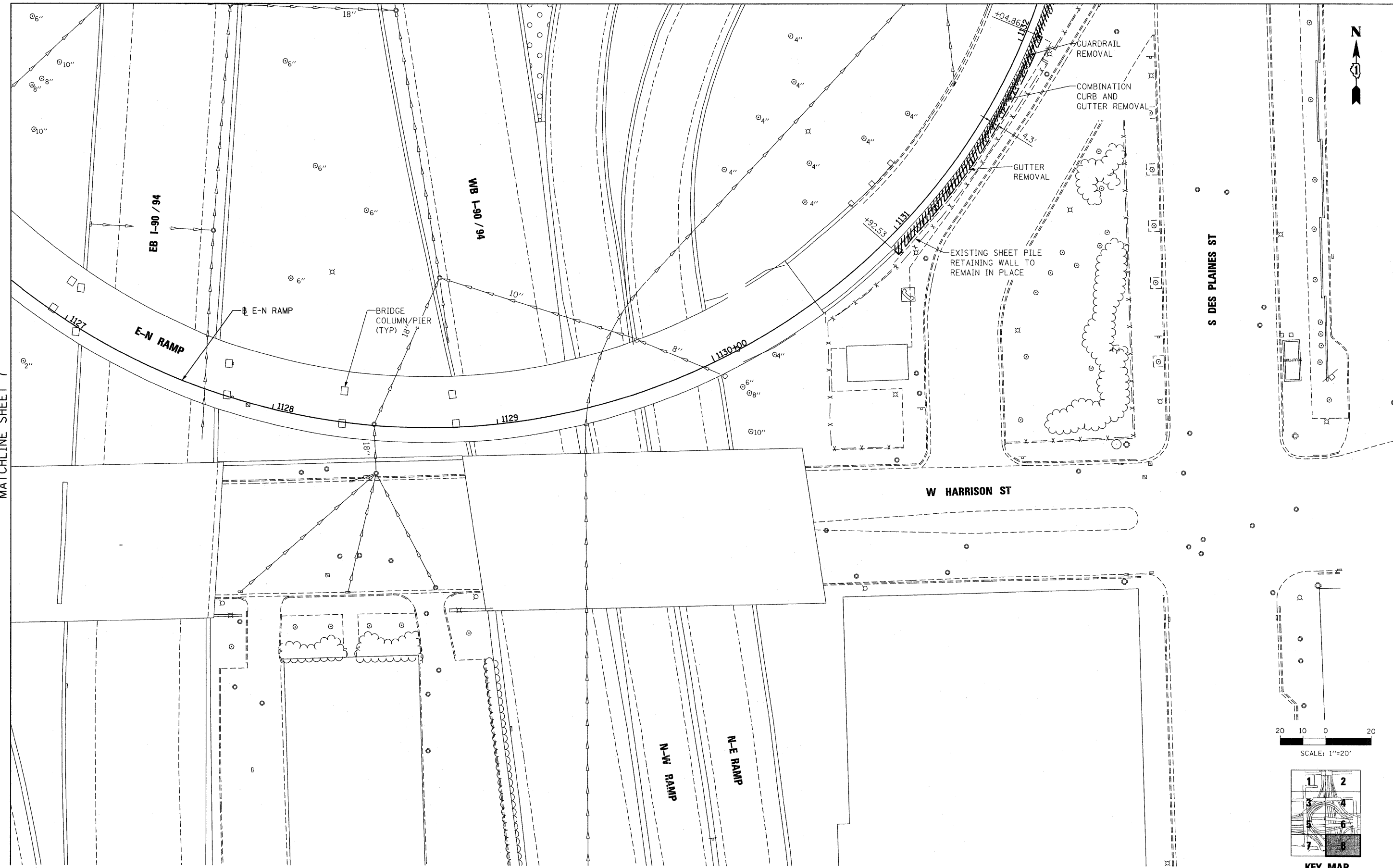


MATCHLINE SHEET 7



FILE NAME = 15\_D60P67-sht-rem08.dgn

|                       |                 |           |
|-----------------------|-----------------|-----------|
| USER NAME = USER:3690 | DESIGNED - DLD  | REVISED - |
| PLOT SCALE = 1:20     | DRAWN - ED      | REVISED - |
| PLOT DATE = 9/8/2011  | CHECKED - AAC   | REVISED - |
|                       | DATE - 08/04/11 | REVISED - |

STATE OF ILLINOIS  
DEPARTMENT OF TRANSPORTATION

EXISTING CONDITIONS AND REMOVAL PLAN

SCALE: 1"=20' SHEET NO. 8 OF 8 SHEETS STA. TO STA.

|                           |                    |             |                  |              |
|---------------------------|--------------------|-------------|------------------|--------------|
| F.A.I. RTE. 90/94 7250    | SECTION 2011-055-I | COUNTY COOK | TOTAL SHEETS 107 | SHEET NO. 16 |
| CONTRACT NO. 60P67        |                    |             |                  |              |
| ILLINOIS FED. AID PROJECT |                    |             |                  |              |