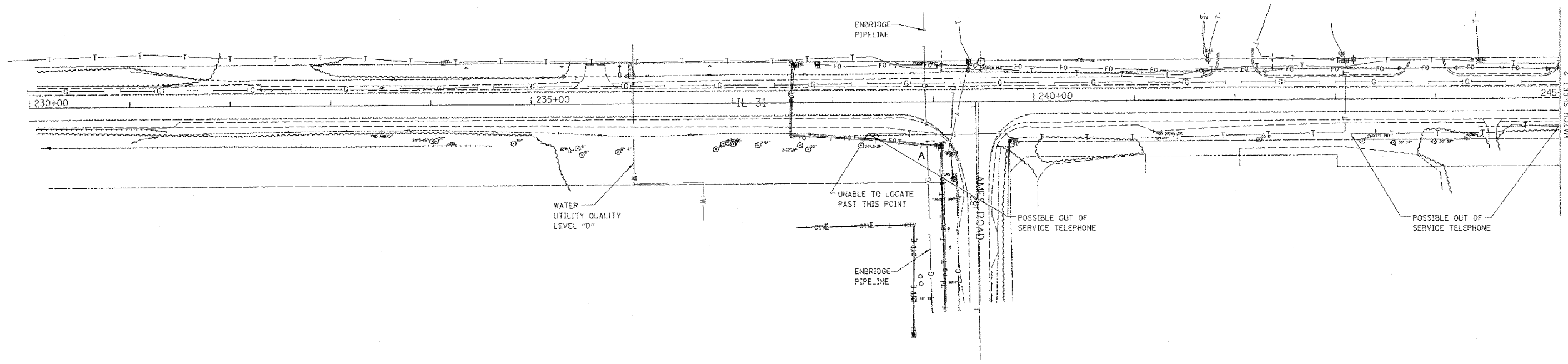




UTILITY OWNERS
 COMED = ELECTRIC
 COMCAST = CABLE TV
 AT&T = TELEPHONE
 AT&T = FIBER OPTIC
 NICOR = GAS
 AMERICAN = WATER
 ENBRIDGE = PIPELINE



- A — A — AERIAL UTILITY
- - - - - UNKNOWN
- CTV — CTV — CABLE TV
- T — T — TELEPHONE
- G — G — GAS
- E — E — ELECTRIC
- W — W — WATER
- FO — FO — FIBER OPTIC
- S — S — SEWER
- ⊕ TBE TEST HOLE

Utilities shown on these plans as depicted in the legend have been investigated by Cardno TBE in accordance with SUE Industry Standards. All other information shown has been provided to Cardno TBE by others. TBE's SUE field investigation was performed 11/18/10 through 11/30/10. Changes to utilities after these dates may have been made and therefore may result in variances from this plan. Consideration should be given to updating this plan if deemed advisable prior to final design and construction.

ALL UTILITIES SHOWN QUALITY LEVEL "B" UNLESS NOTED OTHERWISE.



Utility Quality Level "A" : Test Hole
 Utility Quality Level "B" : Designating
 Utility Quality Level "C" : Research with Survey
 Utility Quality Level "D" : Records Research

DESIGNED	ER	REVISED
DRAWN	KLC	REVISED
CHECKED		REVISED
DATE	1/04/11	REVISED

STATE OF ILLINOIS
 DEPARTMENT OF TRANSPORTATION

Ames Road to Edgewood Road
 Prairie Grove, IL

F.A. RTE.	SECTION	COUNTY	TOTAL SHEETS	SHEET NO.
336	2010-049-N	McHenry	50	27
FED. ROAD DIST. NO. 1 ILLINOIS IDOT Project No.			Contract No. 60L25	

TBE Job No. 1109510423
 SUE Plan Page: 1 of 2