CONTRACT NO. 84883

F.A.P RTE.	SECTION	COUNTY	TOTAL SHEETS	SHEET NO.
309	7HBR-1&7VBR	Whiteside	146	99
STA.		TO STA.		
FED. ROAD DIST. NO.	ILLINOIS	FED. AID PROJECT		

DELINEATOR AND POST ORIENTATION

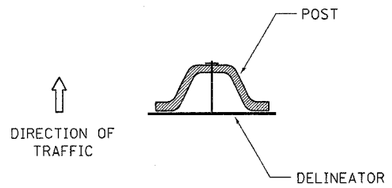

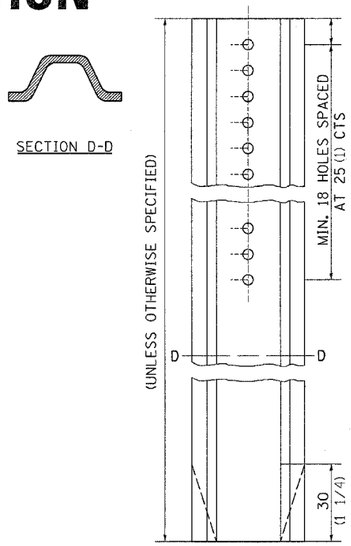

DELINEATORS SHALL BE INSTALLED ACCORDING TO STANDARD 635001 EXCEPT THAT THE POST SHALL BE ROTATED 180°. THE POST WILL HAVE THE WIDE SIDE FACING TRAFFIC AND THE DELINEATOR ATTACHECD AS SHOWN ABOVE.

ALL DIMENSIONS ARE IN MILLIMETERS (INCHES) UNLESS OTHERWISE NOTED.

DELINEATOR AND POST ORIENTATION 37.4

REVISED 1-31-00

RUMBLE RESURFACING

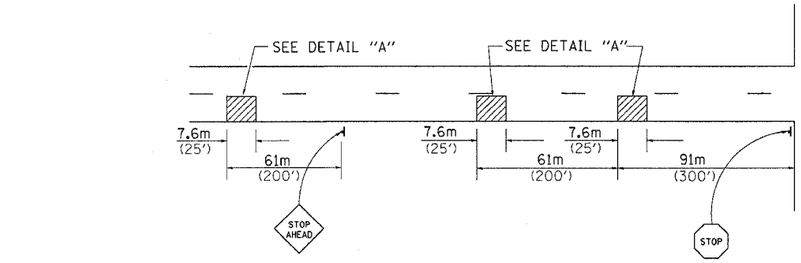

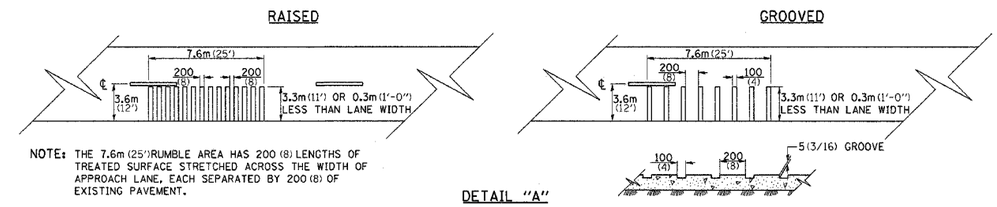

NOTE: THE 7.6m (25') RUMBLE AREA HAS 200 (8) LENGTHS OF TREATED SURFACE STRETCHED ACROSS THE WIDTH OF APPROACH LANE, EACH SEPARATED BY 200 (8) OF EXISTING PAVEMENT.

DETAIL "A"

ALL DIMENSIONS ARE IN MILLIMETERS (INCHES) UNLESS OTHERWISE NOTED.

RUMBLE RESURFACING 91.4

REVISED 2-16-88

WITNESS MARKER FOR PERMANENT SURVEY MARKERS TYPE II

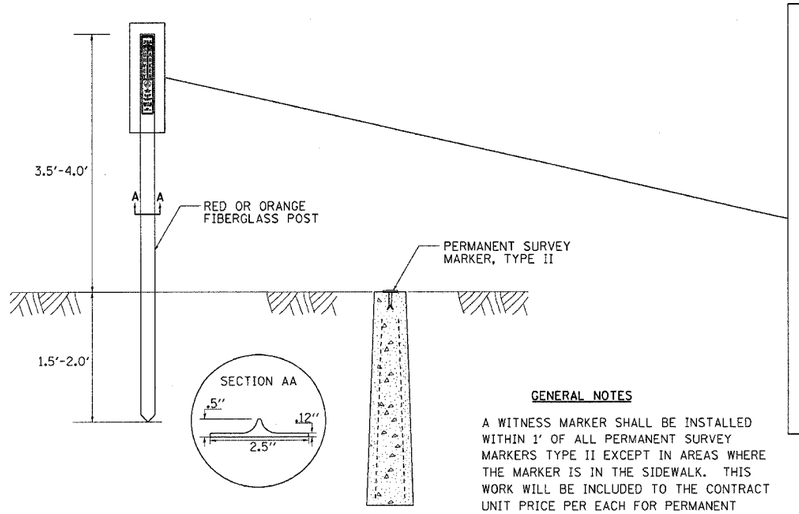



GENERAL NOTES

A WITNESS MARKER SHALL BE INSTALLED WITHIN 1' OF ALL PERMANENT SURVEY MARKERS TYPE II EXCEPT IN AREAS WHERE THE MARKER IS IN THE SIDEWALK. THIS WORK WILL BE INCLUDED TO THE CONTRACT UNIT PRICE PER EACH FOR PERMANENT SURVEY MARKERS, TYPE II.

WITNESS MARKER FOR PERMANENT SURVEY MARKERS TYPE II 38.4

REVISED 1-31-00

TREE REPLACEMENT SCHEDULE

CODE NUMBER	SCIENTIFIC NAME	COMMON NAME	SIZE	UNIT	QUANTITY
A2007814	Tree Tilia Americana	American Linden Basswood	1-3/4"Caliper, Balled & Burlapped	EACH	1

Note: Layout shall be performed by the District Landscape Architect

Mulch shall be hardwood wood chips, 5 foot width, 4 inches thick with weed barrier fabric

ALL DIMENSIONS ARE IN MILLIMETERS (INCHES) UNLESS OTHERWISE NOTED.

TREE REPLACEMENT SCHEDULE 90.4

REVISED 8-10-05

PLOT DATE = Mon Aug 29 11:49:32 2005
FILE NAME = c:\Documents and Settings\abdullahsa\Desktop\p0203298.dgn
PLOT SCALE = 50.0625 ' / IN.
REFERENCE = REF