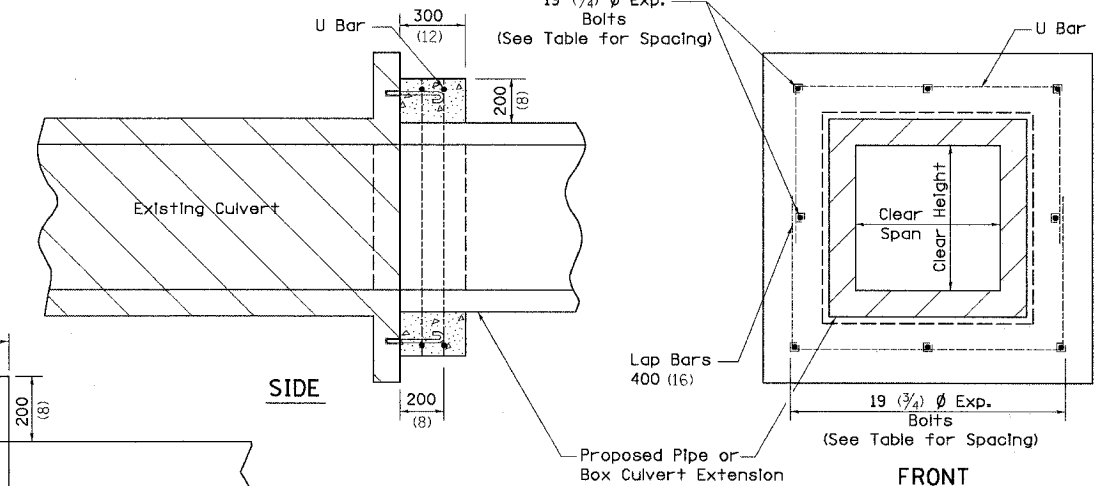
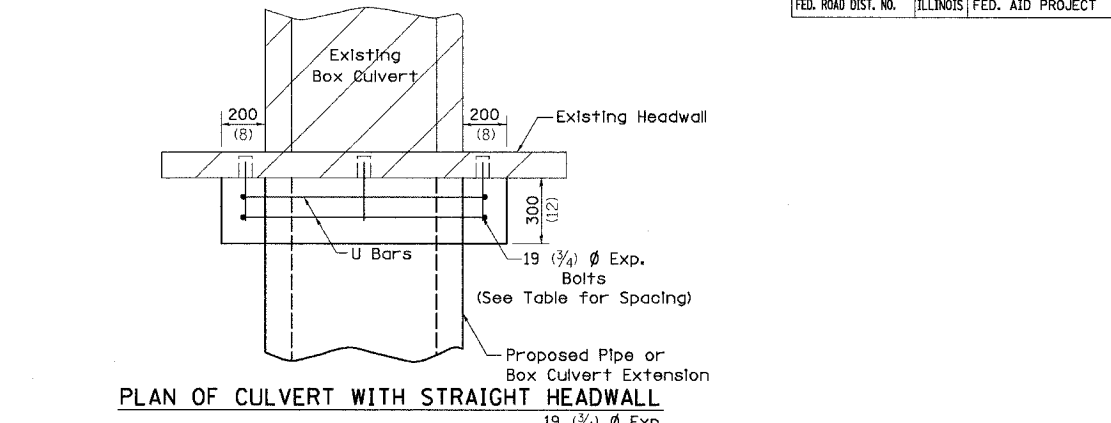
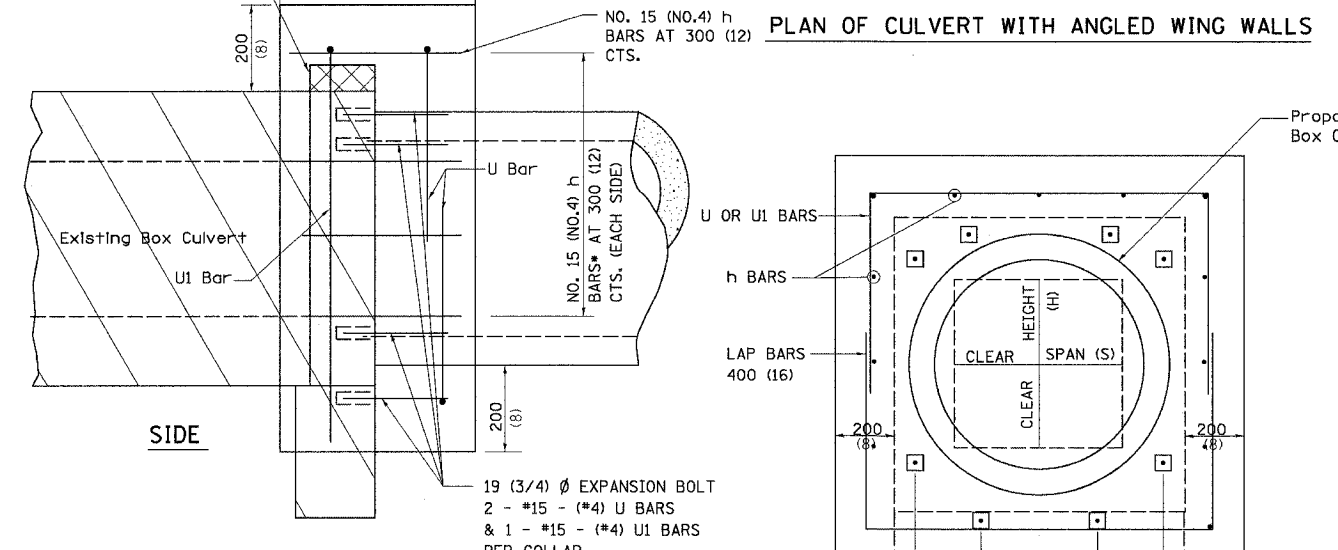
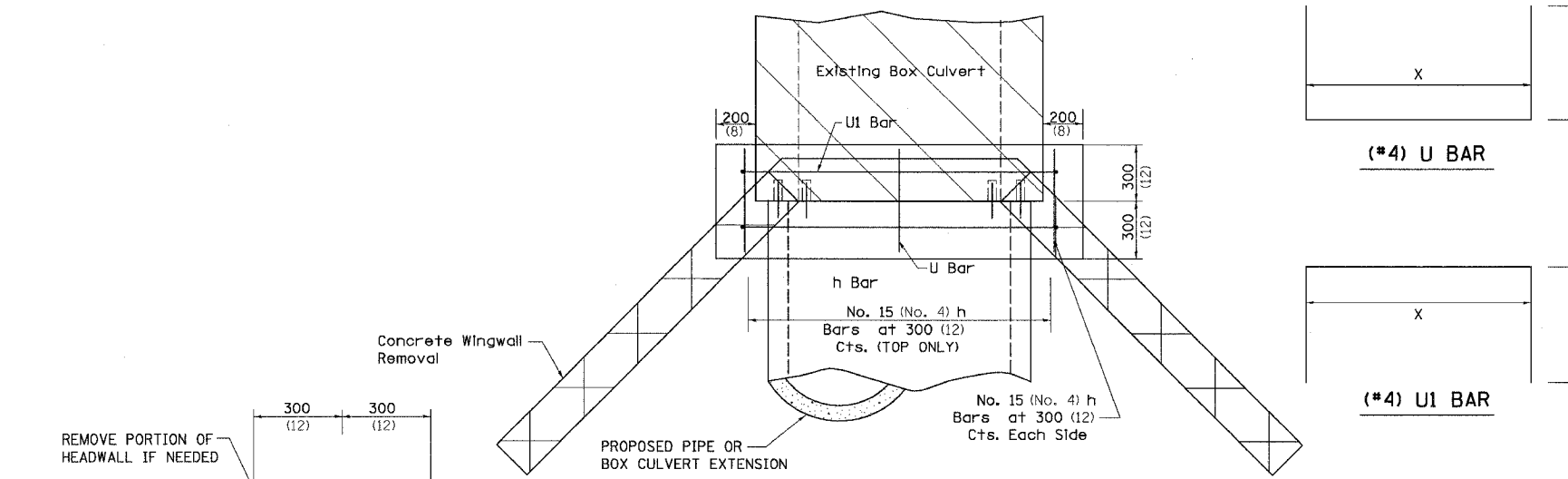


CONCRETE COLLARS FOR PIPE OR BOX CULVERT EXTENSIONS

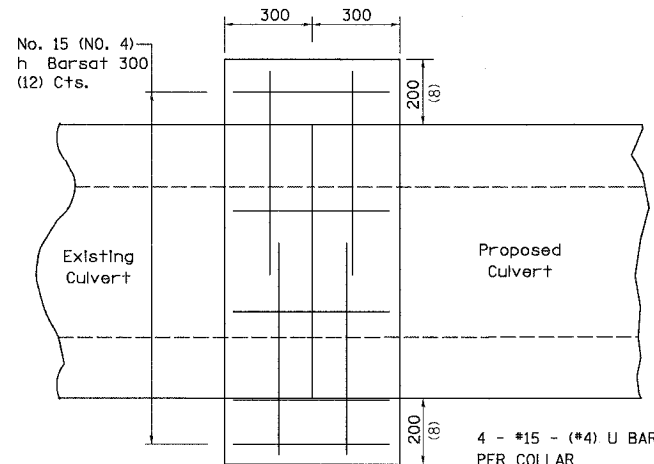
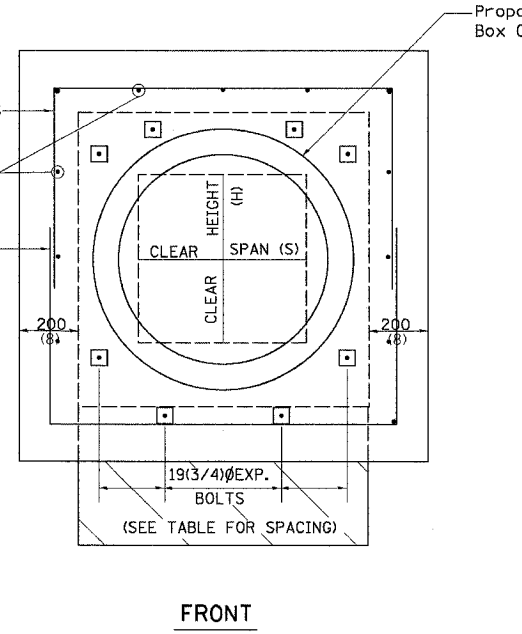
F.A.P. RTE.	SECTION	COUNTY	TOTAL SHEETS	SHEET NO.
303	129K	WINNEBAGO	585	301
STA.		TO STA.		
FED. ROAD DIST. NO.		ILLINOIS FED. AID PROJECT		



PLACEMENT DETAILS FOR EXPANSION BOLTS

H OR S	NUMBER OF EXPANSION BOLTS REQUIRED PER SIDE			
	EXTENSIONS < 4.57m (15')		EXTENSIONS > 4.57m (15')	
	NUMBER	SPACING	NUMBER	SPACING
600 (24)	*		*	
750 (30)	2	450 (18)	2	450 (18)
900 (36)	2	600 (24)	2	600 (24)
1200 (48)	3	450 (18)	3	450 (18)
1500 (60)	4	400 (16)	3	600 (24)
1800 (72)	5	375 (15)	4	500 (20)
2100 (84)	5	450 (18)	4	600 (24)
2400 (96)	6	375 (15)	5	525 (21)
2700 (108)	6	475 (19)	5	600 (24)
3000 (120)	7	450 (18)	6	525 (21)
3300 (132)	8	425 (17)	6	600 (24)
3600 (144)	8	475 (19)	7	550 (22)

* MINIMUM ONE PER SIDE



CULVERT CONNECTION WITHOUT EXISTING HEADWALL

Bill of Materials

STATION	DIMENSIONS		h Bar No.	U Bar No.	U Bar Length	EXPANSION BOLTS No.	CONCRETE COLLAR Cu. Yd.	REINF. BARS LB
	X	Y						
453+00 LT (I-90)	92"	92"	15	4	184"	16	4.4	56.0
5018+95.3 LT (RAMP B)	40"	40"	7	4	80"	8	0.9	24.8
Total						32	5.3	80.8

All h Bars 450 (18) Long

General Notes

Concrete Collars shall be constructed of Class SI Concrete in accordance with Section 503 of the Standard Specifications.

Reinforcement bars shall conform to Section 508 of the Standard Specifications.

The concrete will be paid for at the contract unit price per cubic meter (cubic yard) for CONCRETE COLLAR. Reinforcement will be paid for at the contract unit price per kilogram (pound) for REINFORCEMENT BARS. Expansion Bolts, when required, will be paid for at the contract unit price each for EXPANSION BOLTS of the size indicated, which price shall include furnishing, drilling holes, and installing the expansion bolts complete in place. These bolts shall extend at least 200 (8) inches into the new concrete.

PLOT DATE = #DATE#
 FILE NAME = #FILE#
 PLOT SCALE = #SCALE#
 REFERENCE = #REF#

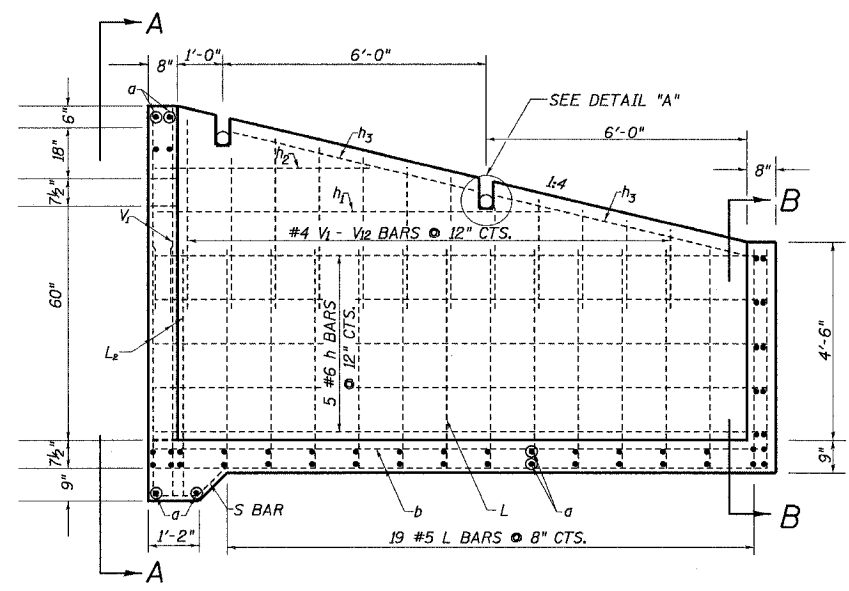
F.A.P. RTE.	SECTION	COUNTY	TOTAL SHEETS	SHEET NO.
303	129K	WINNEBAGO	585	302
STA.		TO STA.		
FED. ROAD DIST. NO.		ILLINOIS FED. AID PROJECT		

INLET BOX SPECIAL NO. 1

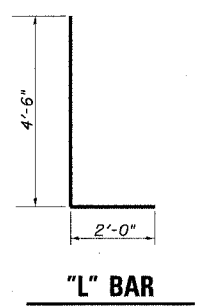
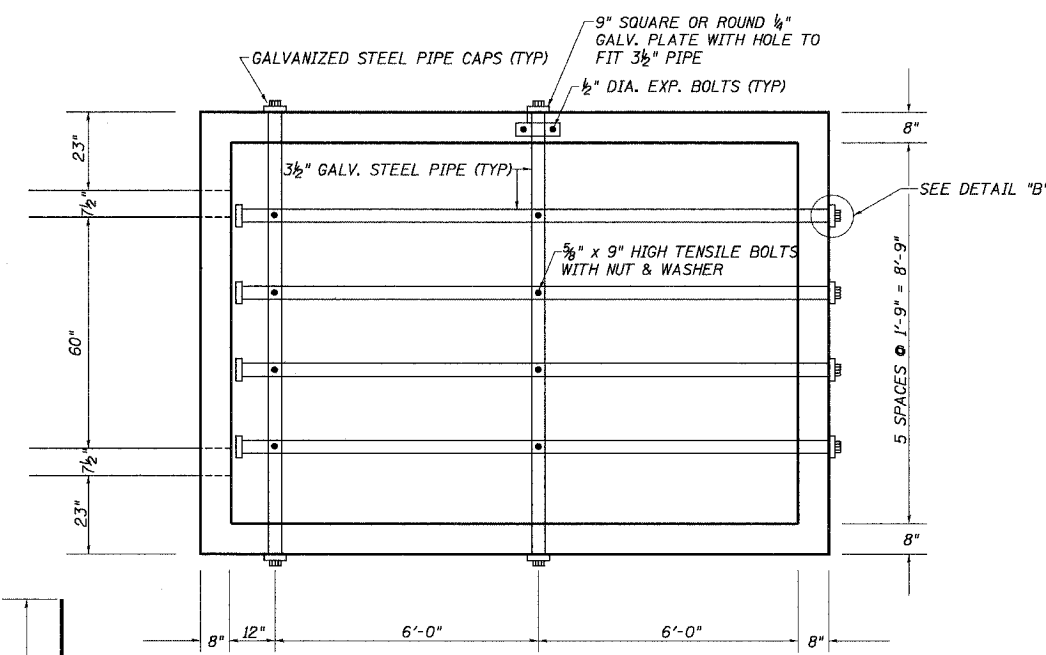
RT STA. 149 + 01.43

BILL OF MATERIALS

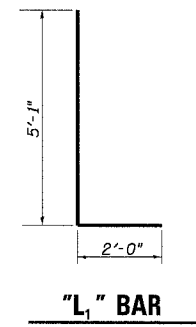
BAR	NUMBER	SIZE	LENGTH	QTY.
a	40	#5	9'-10"	410.43
b	26	#7	14'-0"	744.02
h	20	#6	14'-0"	420.56
h ₁	2	#6	10'-0"	30.04
h ₂	2	#6	6'-0"	18.02
h ₃	4	#6	5'-6"	33.04
h ₄	5	#6	9'-10"	73.85
L	51	#4	6'-6"	221.44
L ₁	4	#4	7'-1"	18.93
L ₂	14	#4	7'-7"	70.92
V ₁ - V ₁₂	38	#4	1'-10" - 4'-7"	98.17
S	11	#4	3'-3"	23.88
TOTAL REINFORCEMENT BARS			lb	2163.30
CL SI CONC.			CU YD	11.26
3 1/2" GALV. STEEL PIPE		EACH	4 @ 13'-9" 2 @ 10'-3"	
1/2" x 4" x 14" GALV. ANCHOR PLATE		EACH	8	
5/8" x 9" GALV. BOLTS		EACH	8	
GALV. STEEL PIPE CAPS		EACH	12	
1/2" Ø GALV. EXP. BOLTS		EACH	16	
9" SQ. OR ROUND 1/4" GALV. PLATE		EACH	8	



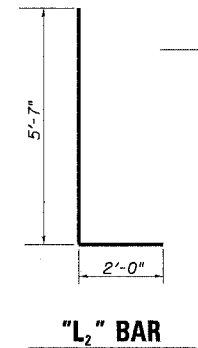
ELEVATION



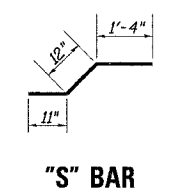
"L" BAR



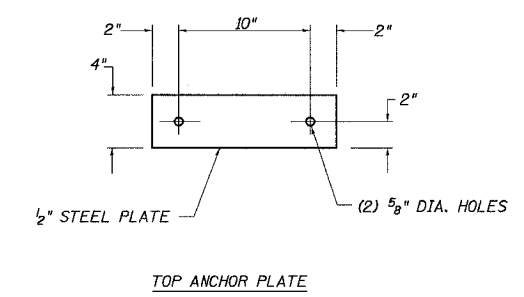
"L1" BAR



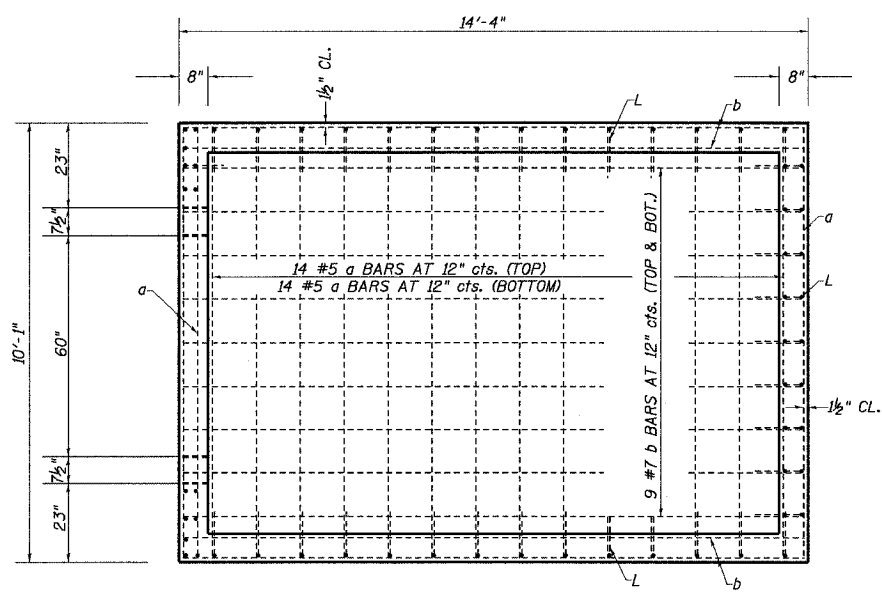
"L2" BAR



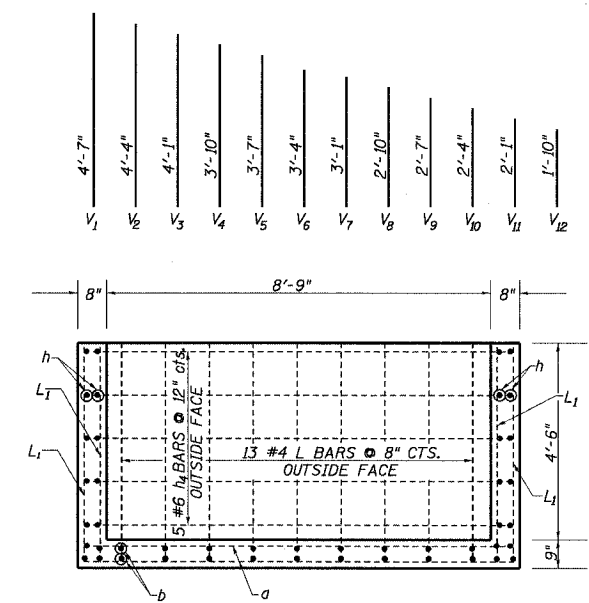
"S" BAR



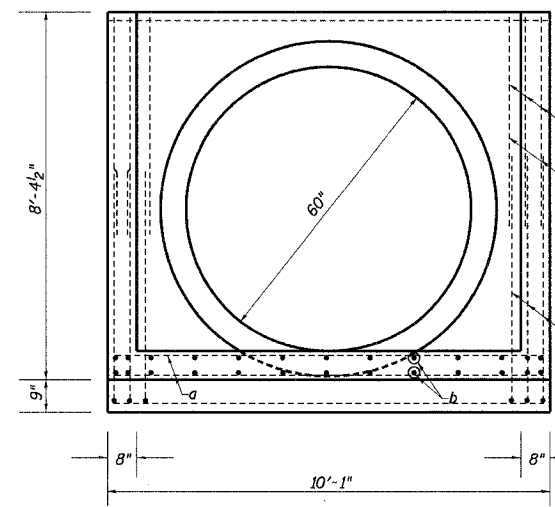
TOP ANCHOR PLATE



PLAN



SECTION B-B



SECTION A-A

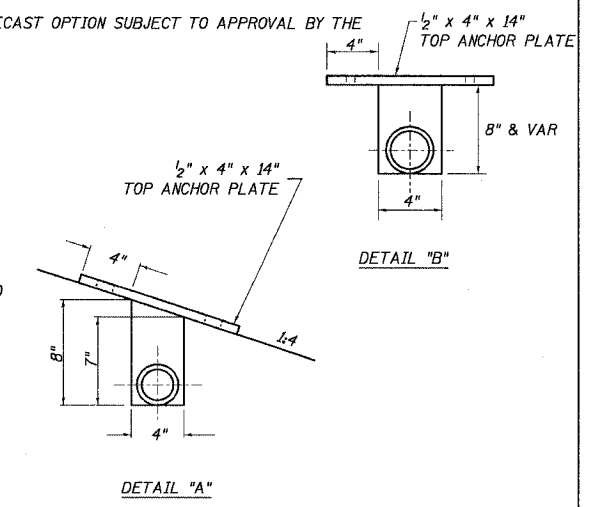
GENERAL NOTES:
STEEL PIPES SHALL CONFORM TO A.S.T.M. A-53 (TYPE E OR S) GRADE B, SCHEDULE 40, & SHALL BE GALVANIZED CONFORMING TO A.S.T.M. A-120.

STEEL PLATES SHALL CONFORM TO AASHTO M-183 & SHALL BE GALVANIZED CONFORMING TO AASHTO M-111.

BOLTS, NUTS, & WASHERS SHALL BE IN ACCORDANCE WITH ARTICLE 1006.08 OF THE STANDARD SPECIFICATIONS AND SHALL BE GALVANIZED.

THE CONTRACT UNIT PRICE "EACH" FOR INLET BOX SPECIAL NO. 1 SHALL INCLUDE THE EXPANSION BOLTS, GALVANIZED PIPES, CL SI CONCRETE, BOLTS, NUTS, REINFORCEMENT, WASHERS, STEEL PLATES, EARTH EXCAVATION AND NECESSARY GRADING.

CONTRACTOR HAS PRECAST OPTION SUBJECT TO APPROVAL BY THE ENGINEER.



DETAIL "A"

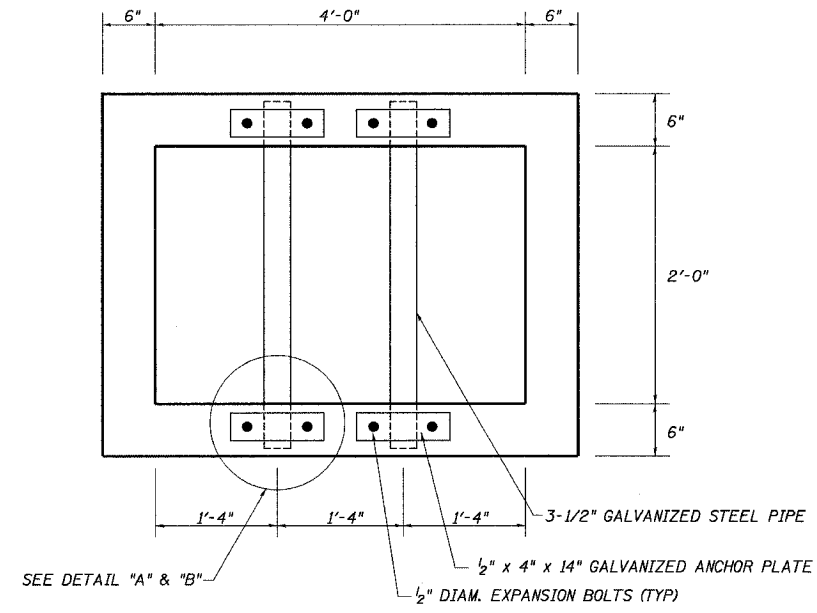
DETAIL "B"

DATE-TIME
JOB-SPEC
REF
REF
REF

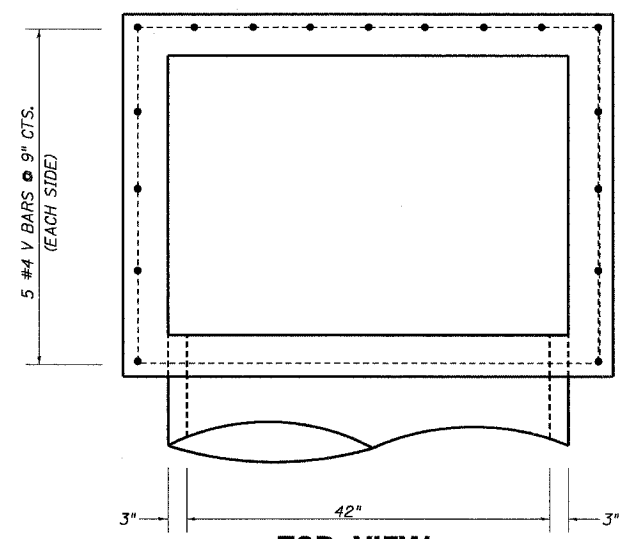
F.A.P. RTE.	SECTION	COUNTY	TOTAL SHEETS	SHEET NO.
303	129K	WINNEBAGO	585	303
STA.		TO STA.		
FED. ROAD DIST. NO.		ILLINOIS FED. AID PROJECT		

INLET BOX SPECIAL NO. 2

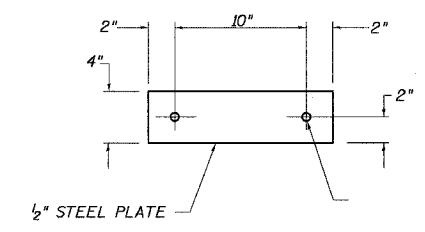
RT STA. 218 + 15.0



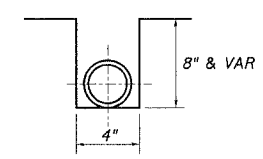
PLAN



TOP VIEW



DETAIL "A"



DETAIL "B"

BILL OF MATERIALS

BAR	NUMBER	SIZE	LENGTH	QTY.
h	16	#6	2'-8"	64.09
h ₁	10	#6	4'-8"	70.09
v	17	#4	4'-2"	47.32
TOTAL REINFORCEMENT BARS			LB	181.5
CL SI CONCRETE			CU YD	1.14
3-1/2" GALV. STEEL PIPE			EACH	2 @ 2'-8"
1/2" x 4" x 14" GALV. ANCHOR PLATE			EACH	4
1/2" Ø GALV. EXP. BOLTS			EACH	8

GENERAL NOTES:

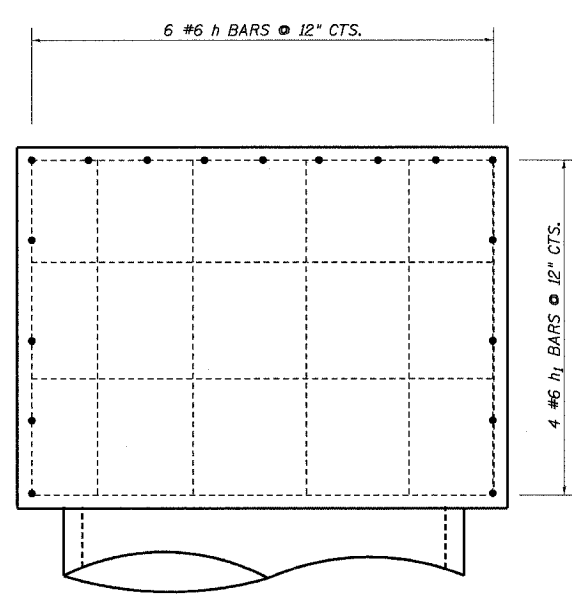
STEEL PIPES SHALL CONFORM TO A.S.T.M. A-53 (TYPE E OR S) GRADE B, SCHEDULE 40, & SHALL BE GALVANIZED CONFORMING TO A.S.T.M. A-120.

STEEL PLATES SHALL CONFORM TO AASHTO M-183 & SHALL BE GALVANIZED CONFORMING TO AASHTO M-111.

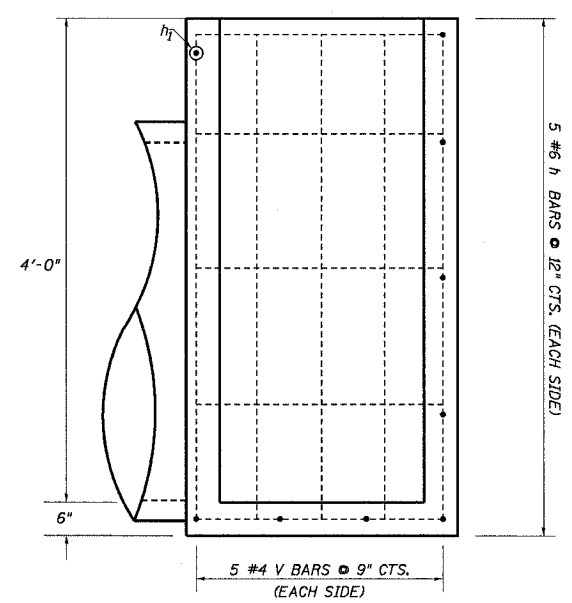
BOLTS, NUTS, & WASHERS SHALL BE IN ACCORDANCE WITH ARTICLE 1006.08 OF THE STANDARD SPECIFICATIONS AND SHALL BE GALVANIZED.

THE CONTRACT UNIT PRICE "EACH" FOR INLET BOX SPECIAL NO. 2 SHALL INCLUDE THE EXPANSION BOLTS, GALVANIZED PIPES, CL SI CONCRETE, BOLTS, NUTS, REINFORCEMENT, WASHERS, STEEL PLATES, EARTH EXCAVATION AND NECESSARY GRADING.

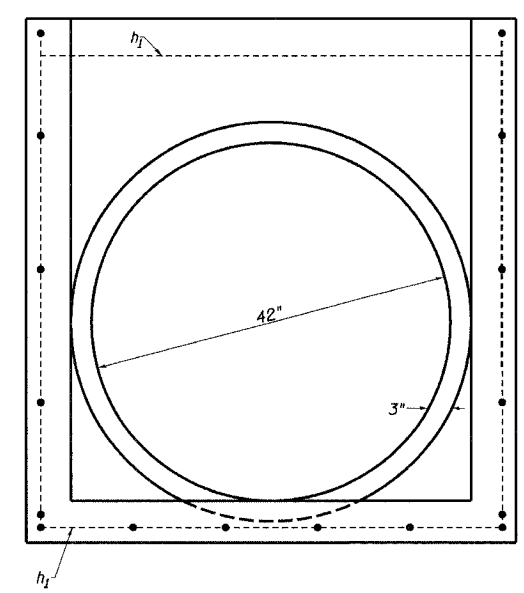
CONTRACTOR HAS PRECAST OPTION SUBJECT TO APPROVAL BY THE ENGINEER.



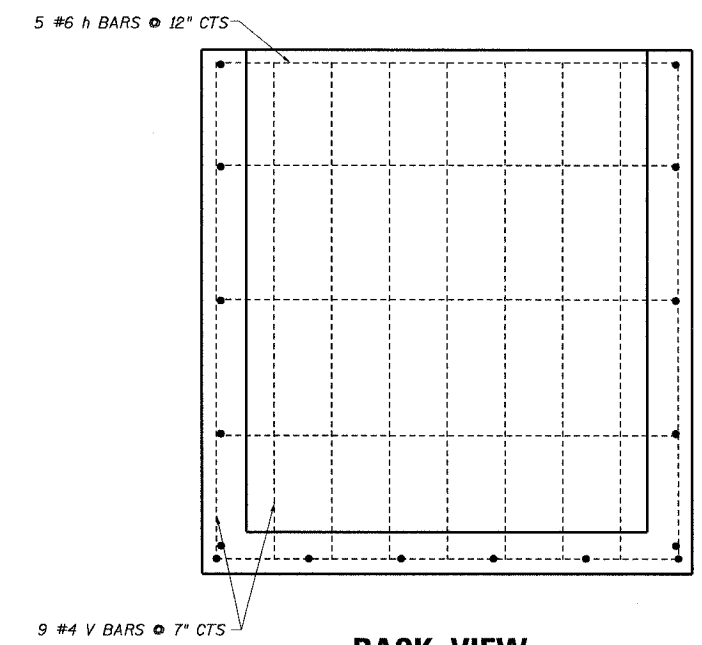
BOTTOM VIEW



SIDE VIEW



FRONT VIEW

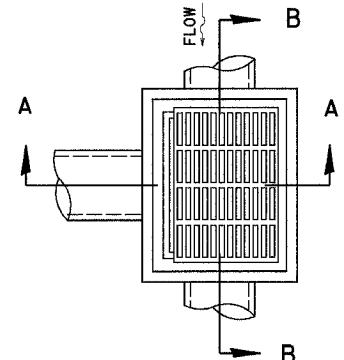
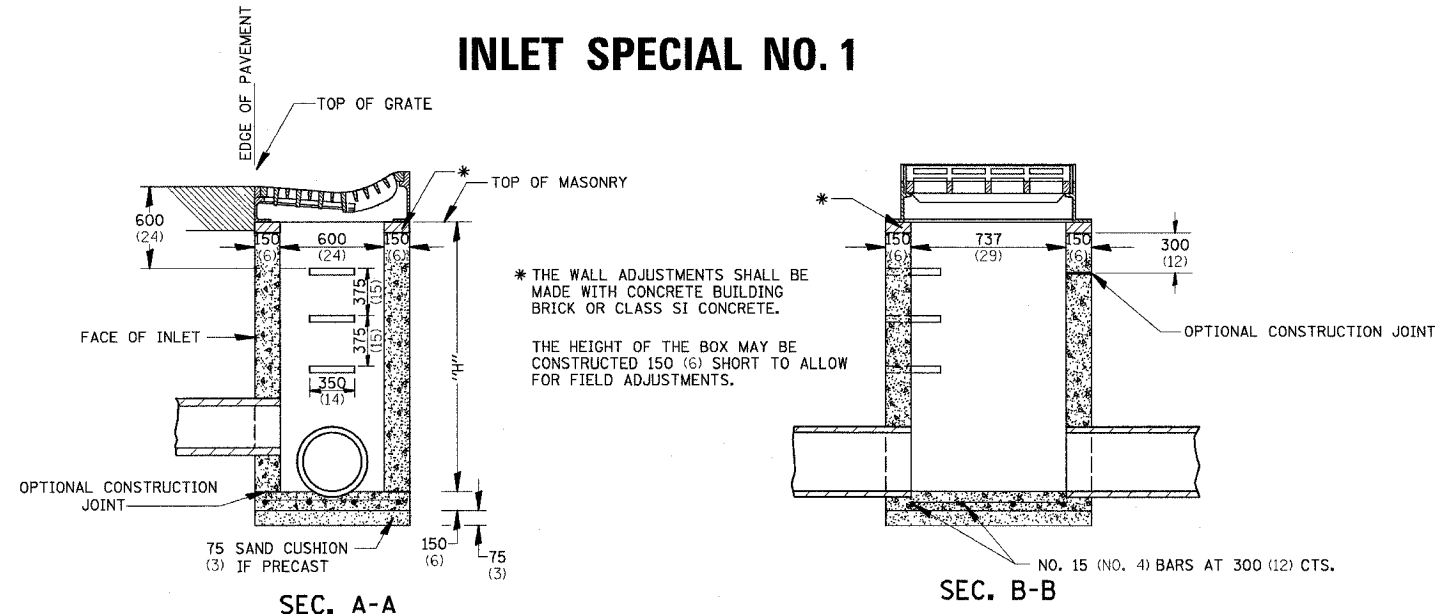


BACK VIEW

DATE-TIME
 CON-SPEC
 REF
 REF
 REF

F.A.P. RTE.	SECTION	COUNTY	TOTAL SHEETS	SHEET NO.
303	129K	WINNEBAGO	585	304
STA.		TO STA.		
FED. ROAD DIST. NO.		ILLINOIS FED. AID PROJECT		

INLET SPECIAL NO. 1



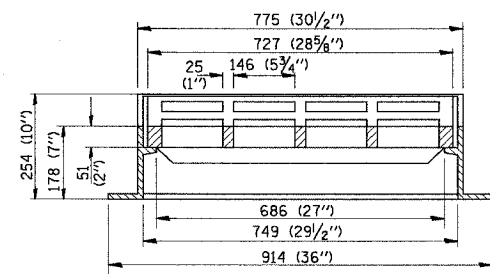
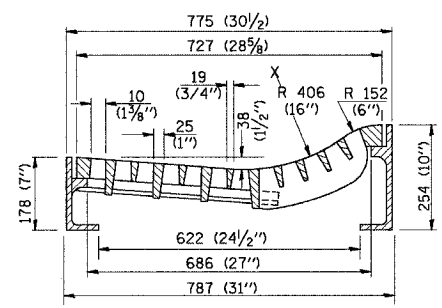
DETAIL OF FRAME & GRATE

NOTES

SEE STANDARD 602701 FOR DETAILS OF STEPS.
 EXCEPT AS NOTED HEREON INLET SPECIAL SHALL BE CONSTRUCTED IN ACCORDANCE WITH SECTION 602 OF THE STANDARD SPECIFICATIONS.
 THE SIDE WALLS MAY BE BUILT AS PRECAST SEGMENTED SECTIONS.
 ALL VOIDS AROUND PIPE ENTRANCE, BOTH INSIDE AND OUTSIDE, SHALL BE SEALED WITH MORTAR.
 WEIGHT OF CAST IRON FRAME & GRATE = 245 kg (540 lbs.) ± . STEPS SHALL BE OMITTED WHEN DEPTH OF "H" IS LESS THAN 1.5 m (5 ft).

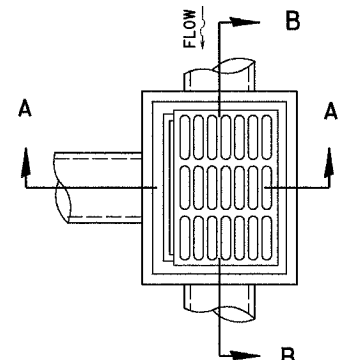
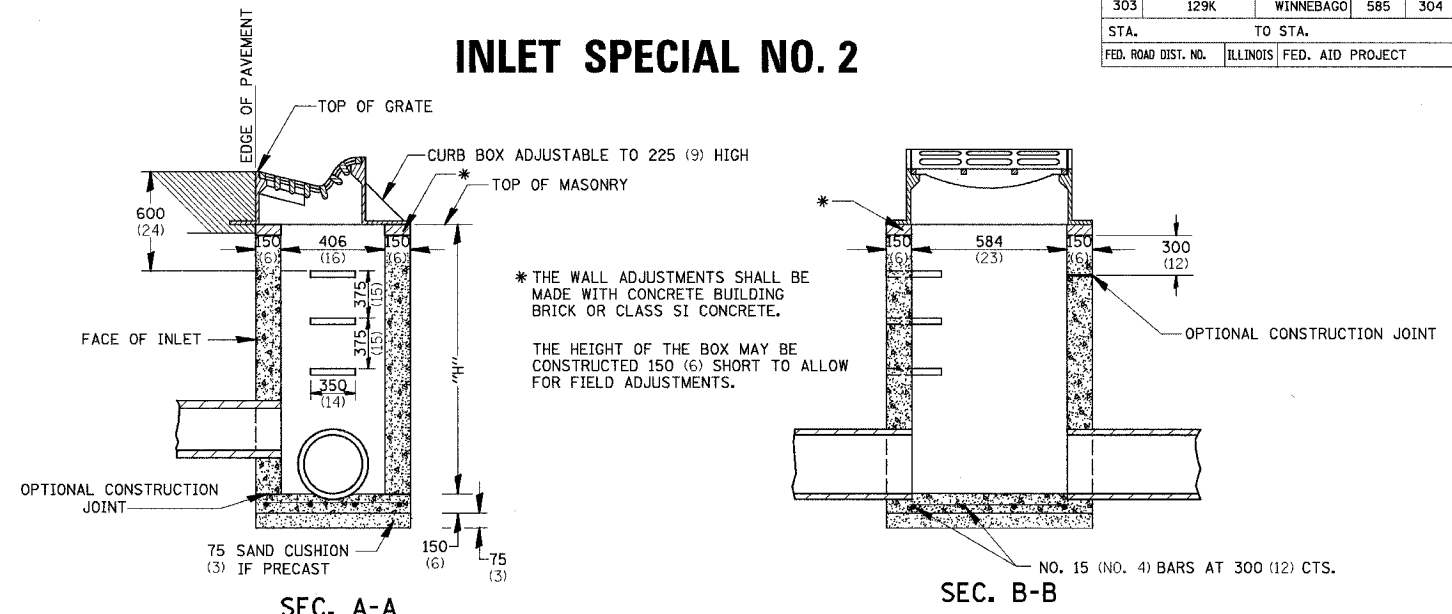
NOTES

CLASS SI CONCRETE OR PRECAST CONCRETE SHALL BE USED THROUGHOUT. PRECAST CONCRETE SHALL BE IN ACCORDANCE WITH SECTION 504.01 THRU 504.05 OF THE STANDARD SPECIFICATIONS EXCEPT THAT CONCRETE STRENGTH SHALL BE 27.5 MPa (4,000 psi) AFTER 28 DAYS.
 THE CONTRACT UNIT PRICE EACH FOR INLET SPECIAL NO. 1 SHALL INCLUDE THE COST OF CONSTRUCTING THE INLET BOX, FURNISHING AND INSTALLING THE FRAME AND GRATE, THE CAST IRON STEPS (IF USED), THE PRECAST FLOOR SLABS, SAND CUSHION (WHEN USED) AND REINFORCEMENT BARS.



ALL DIMENSIONS ARE IN MILLIMETERS (INCHES) UNLESS OTHERWISE NOTED.

INLET SPECIAL NO. 2



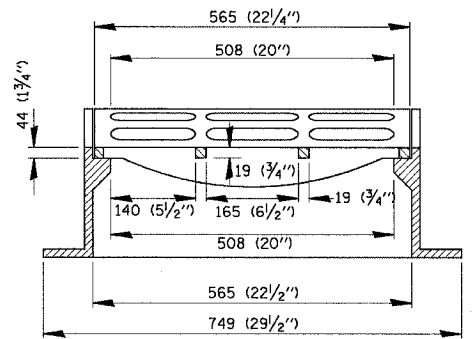
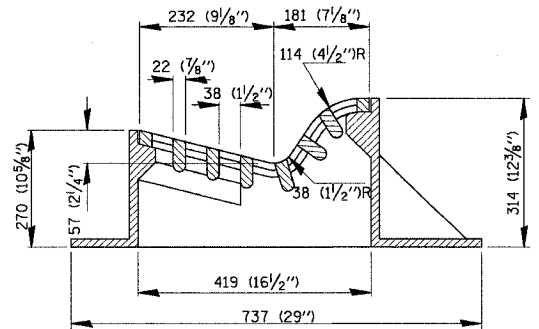
DETAIL OF FRAME & GRATE

NOTES

SEE STANDARD 602701 FOR DETAILS OF STEPS.
 EXCEPT AS NOTED HEREON INLET SPECIAL SHALL BE CONSTRUCTED IN ACCORDANCE WITH SECTION 602 OF THE STANDARD SPECIFICATIONS.
 THE SIDE WALLS MAY BE BUILT AS PRECAST SEGMENTED SECTIONS.
 ALL VOIDS AROUND PIPE ENTRANCE, BOTH INSIDE AND OUTSIDE, SHALL BE SEALED WITH MORTAR.
 WEIGHT OF CAST IRON FRAME & GRATE = 245 kg (540 lbs.) ± . STEPS SHALL BE OMITTED WHEN DEPTH OF "H" IS LESS THAN 1.5 m (5 ft).

NOTES

CLASS SI CONCRETE OR PRECAST CONCRETE SHALL BE USED THROUGHOUT. PRECAST CONCRETE SHALL BE IN ACCORDANCE WITH SECTION 504.01 THRU 504.05 OF THE STANDARD SPECIFICATIONS EXCEPT THAT CONCRETE STRENGTH SHALL BE 27.5 MPa (4,000 psi) AFTER 28 DAYS.
 THE CONTRACT UNIT PRICE EACH FOR INLET SPECIAL NO. 2 SHALL INCLUDE THE COST OF CONSTRUCTING THE INLET BOX, FURNISHING AND INSTALLING THE FRAME AND GRATE, THE CAST IRON STEPS (IF USED), THE PRECAST FLOOR SLABS, SAND CUSHION (WHEN USED) AND REINFORCEMENT BARS.

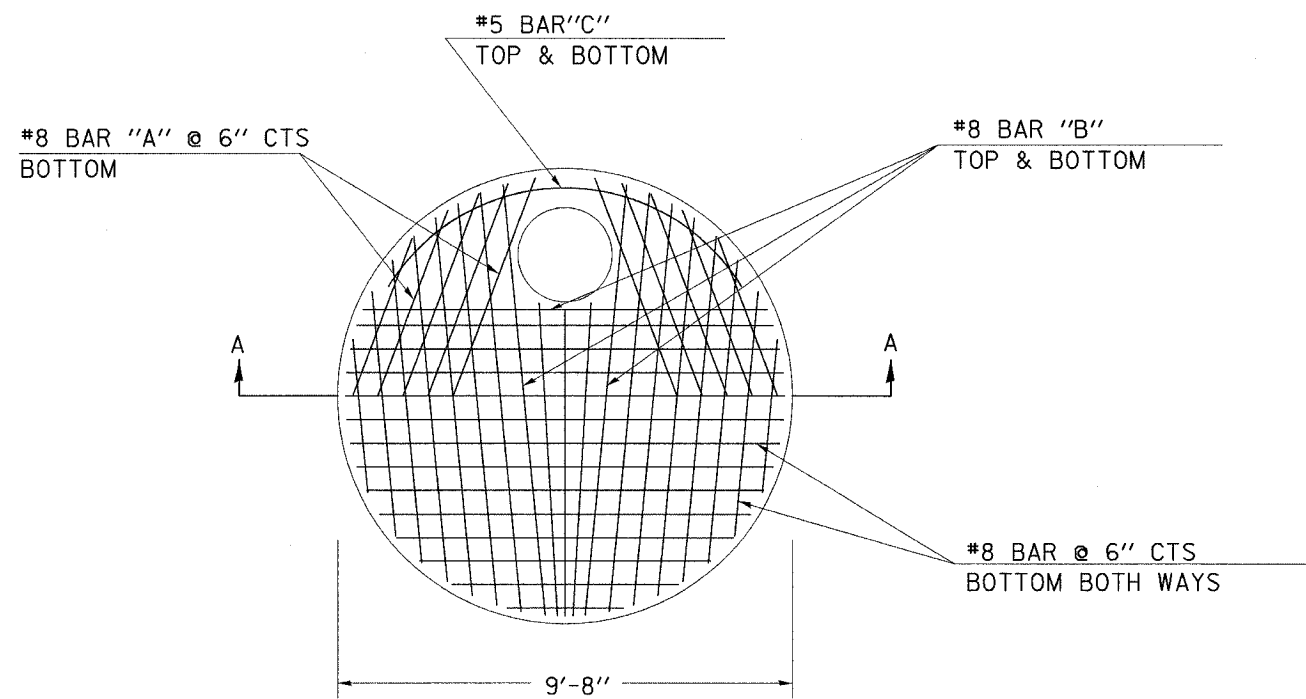


ALL DIMENSIONS ARE IN MILLIMETERS (INCHES) UNLESS OTHERWISE NOTED.

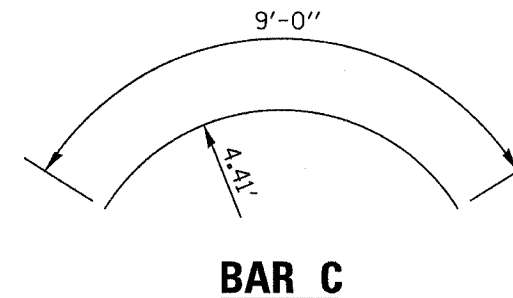
PLOT DATE = #DATE#
 FILE NAME = #FILE#
 PLOT SCALE = #SCALE#
 REFERENCE = #REF#

F.A.P. RTE.	SECTION	COUNTY	TOTAL SHEETS	SHEET NO.
303	129K	WINNEBAGO	585	305
STA.		TO STA.		
FED. ROAD DIST. NO.		ILLINOIS FED. AID PROJECT		

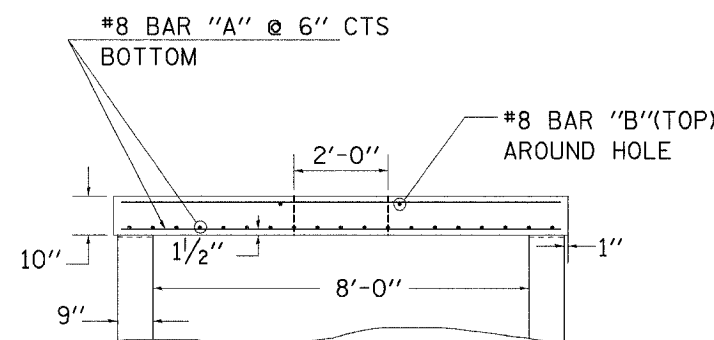
MANHOLES, SPECIAL



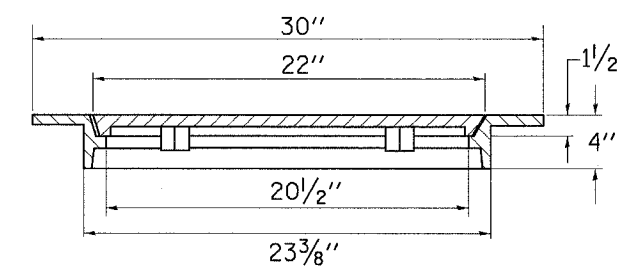
PLAN



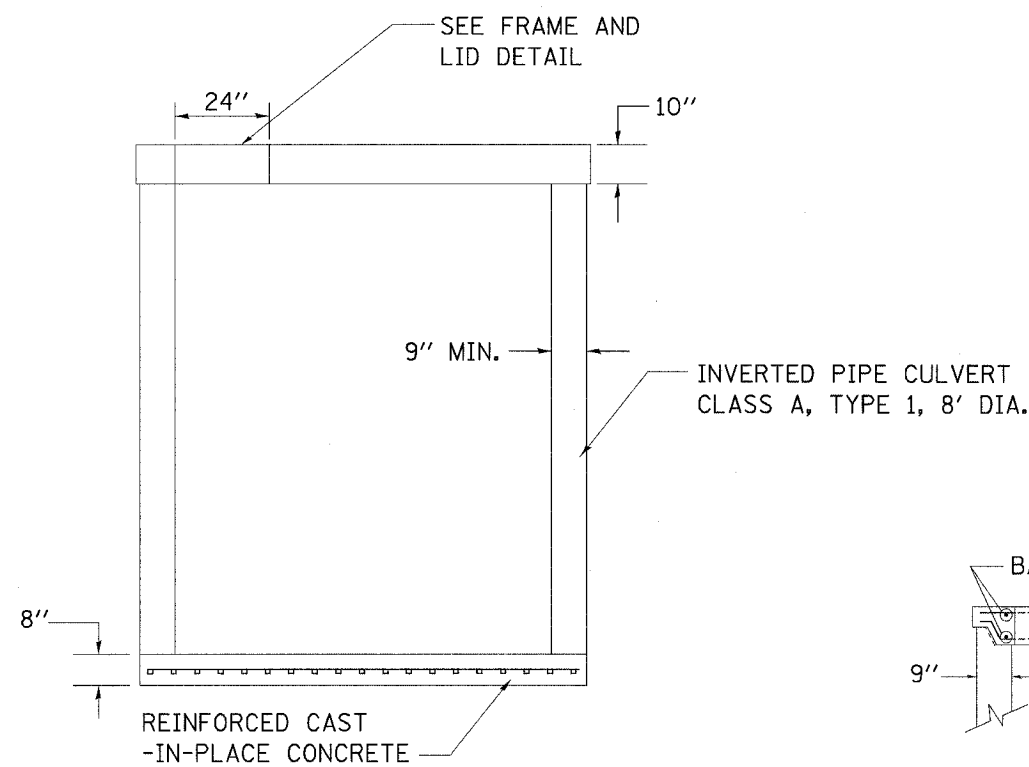
BAR C



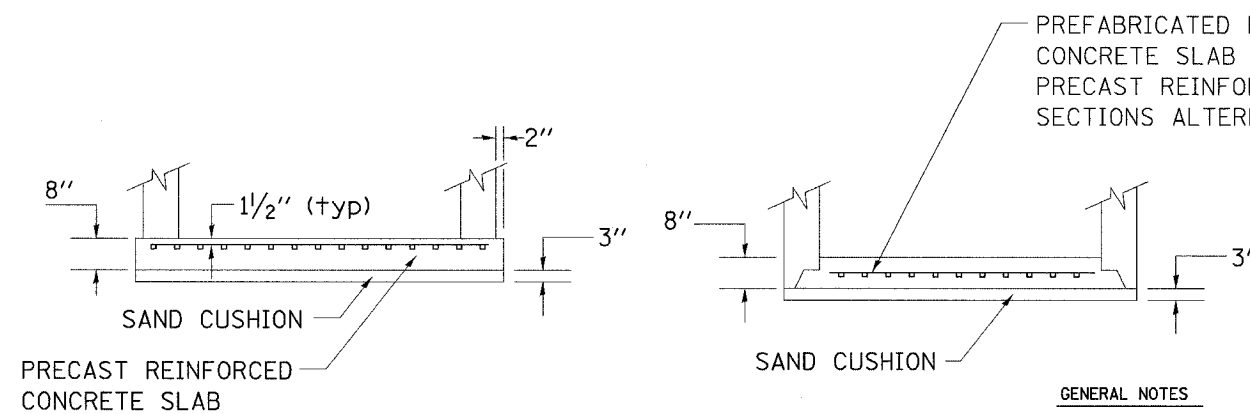
SECTION A-A



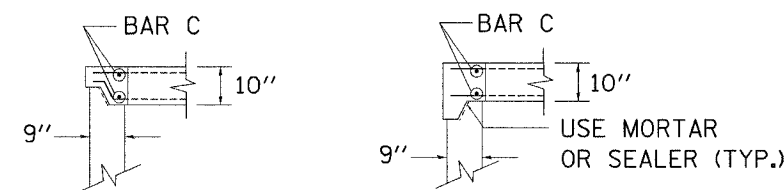
FRAME AND LID DETAIL



ELEVATION OF MH22A



ALTERNATE BOTTOM SLAB



ALTERNATE JOINT CONFIGURATIONS

GENERAL NOTES

- THE MANHOLES, SPECIAL SHALL BE CONSTRUCTED ACCORDING TO SECTION 602 OF THE STANDARD SPECIFICATION AND AS SPECIFIED HEREIN.
- THE MANHOLES, SPECIAL SHALL BE PAID FOR AT THE CONTRACT UNIT PRICE PER EACH, MANHOLES SPECIAL, WHICH PRICE SHALL INCLUDE ALL FRAMES, LIDS, CLASS SI CONCRETE, REINFORCEMENT BARS, SAND CUSHION, FLAT SLAB TOPS AND ALL EXCAVATION AND BACKFILLING.
- THE CONTRACTOR SHALL USE AN INVERTED PIPE CULVERT CLASS A, TYPE 1, 96" TO CONSTRUCT THE MANHOLES, SPECIAL.
- THE BOTTOM SLAB SHALL BE REINFORCED WITH A MINIMUM OF 0.46 SQ IN/FT IN BOTH DIRECTIONS.
- THE TOP SLAB SHALL BE CONSTRUCTED OF CLASS SI CONCRETE WITH A MINIMUM OF 1.495 SQ IN/FT OF REINFORCEMENT.
- LIFTING DEVICES SHALL BE APPROVED BY THE ENGINEER.
- AN OPTIONAL CLOSED LID CAN BE PLACED AT LOCATIONS SHOWN ON THE PLANS. ALL CLOSED LIDS SHALL CONFORM TO DISTRICT STANDARD 82.2 - "SPECIAL FRAME CLOSED LID".

F.A.P. RTE.	SECTION	COUNTY	TOTAL SHEETS	SHEET NO.
303	129K	WINNEBAGO	585	306
STA.		TO STA.		
FED. ROAD DIST. NO.		ILLINOIS FED. AID PROJECT		

CAST-IN-PLACE REINFORCED CONCRETE END SECTIONS 78"

RAMP C - STA. 4009+69.6 RT. TO STA. 4010+57.1 LT.

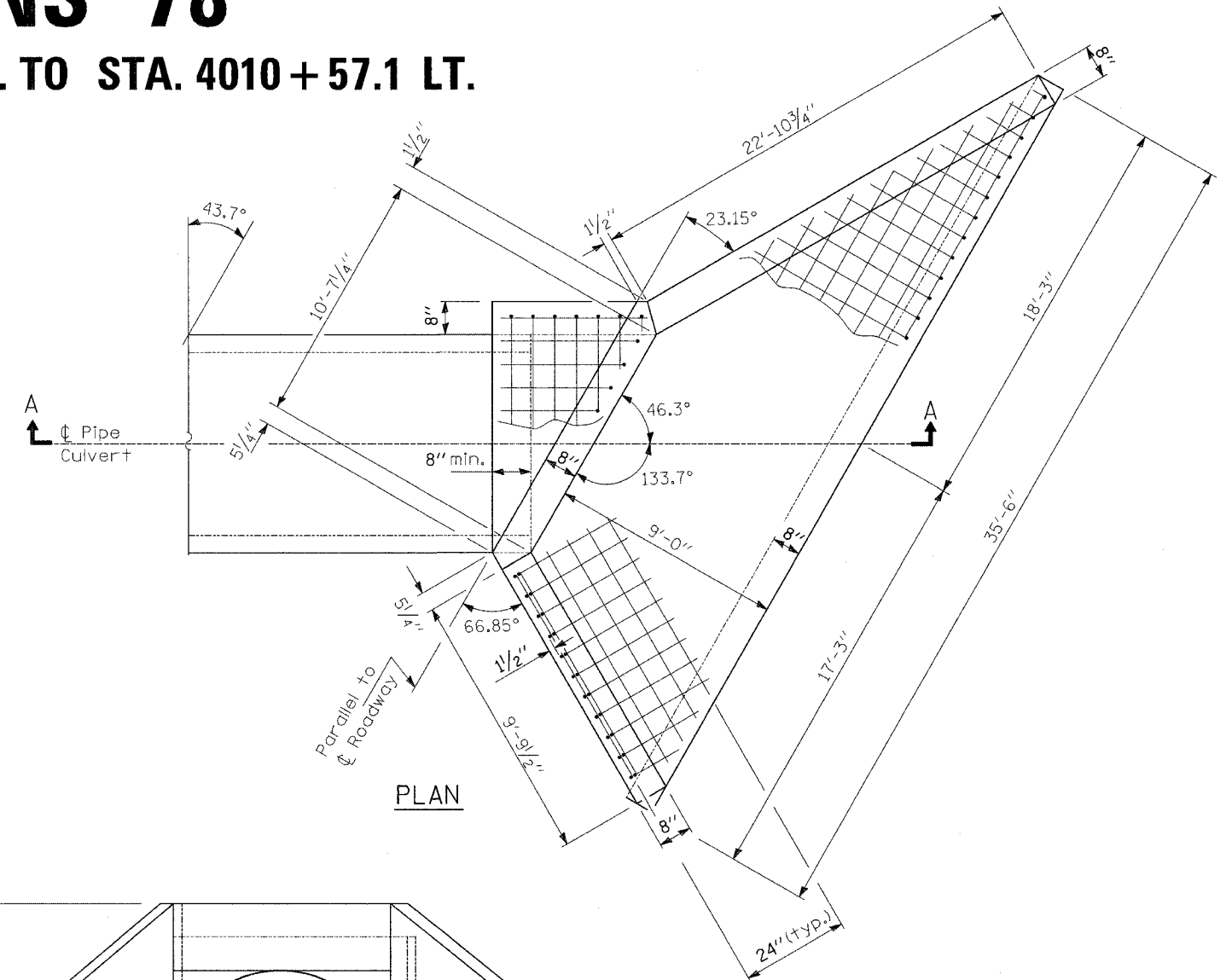
GENERAL NOTES

Build tops of headwalls parallel to grade line.

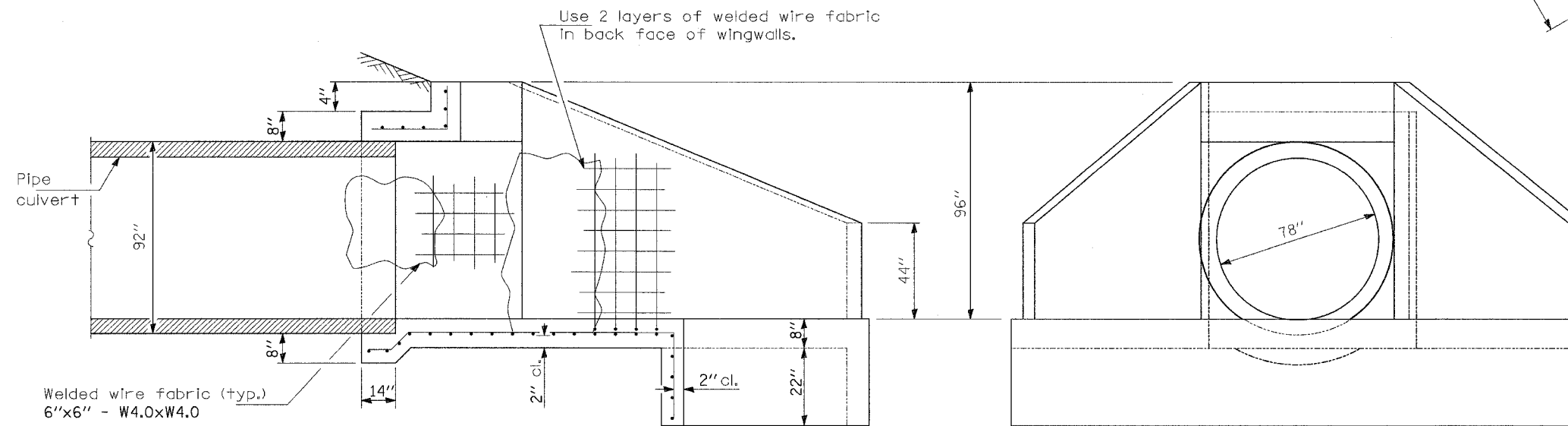
When lapping sheets of welded wire fabric, the overlap measured between the outermost cross wires of each fabric sheet shall not be less than 8".

All slope ratios are expressed as units of vertical displacement to units of horizontal displacement (V:H).

Welded wire fabric, reinforcement bars, and all materials required to construct the CAST-IN-PLACE REINFORCED CONCRETE END SECTIONS 78" as shown herein shall be included in the contract cost per EACH.



PLAN



SECTION A-A

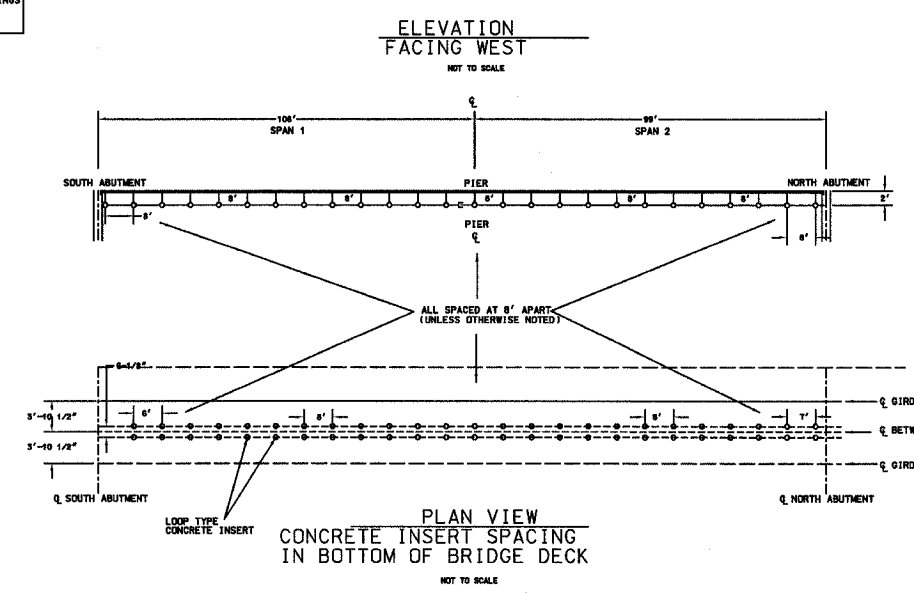
END VIEW

F.A.P. RTE.	SECTION	COUNTY	TOTAL SHEETS	SHEET NO.
303	I29K	WINNEBAGO	585	307
STA.		TO STA.		
FED. ROAD DIST. NO.	ILLINOIS	FED. AID PROJECT		

SYMBOL LIST

- - INTERMEDIATE HANGER
- ⊕ - ANCHORING HANGER WITH SPLIT STOP RINGS
- ⊖ - EXPANSION JOINT

IL RTE 173/ I-90 HANGER PLACEMENT DETAIL



LOCATION OF ORDERING UTILITIES FOR REFERENCE ONLY. PLEASE CALL ALL APPLICABLE UTILITY LOCATIONS FOR EXACT LOCATION PRIOR TO BIDDING OR CONSTRUCTION.

APPROVED BY: _____

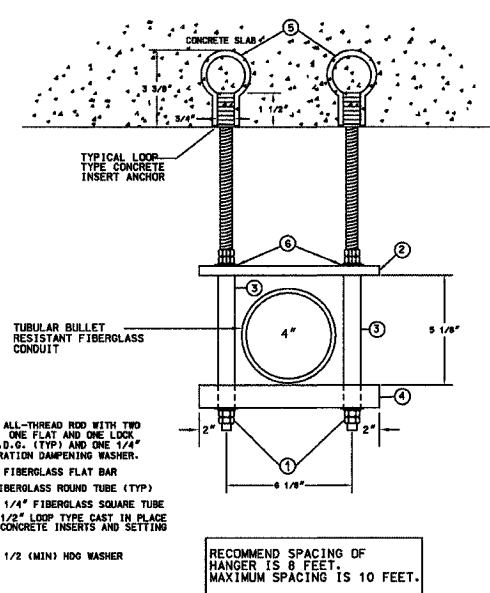
ADASTA

LOCATION: ADASTA, 1400 WHEATON ROAD, ROSEMONT, IL 60448

TITLE: HANGER SPACING AND INSERTS, IL RT 173 AND I-90

DATE: _____

IL RT 173/I-90 BRIDGE HANGER AND INSERT



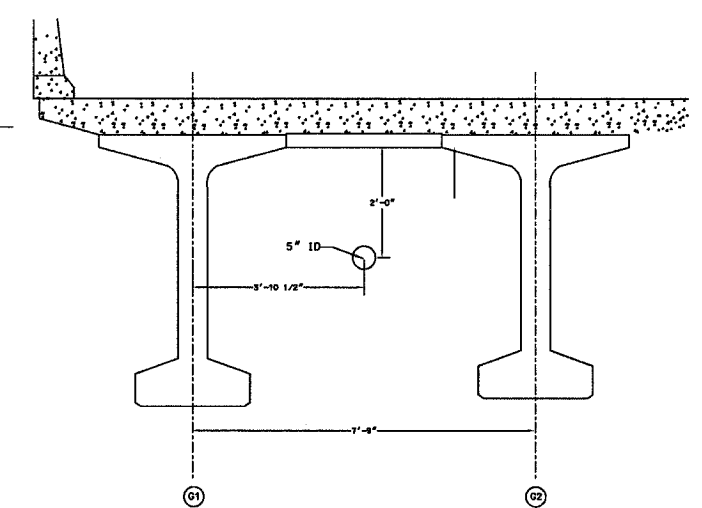
- ① 5/8" DIA. ALL-THREAD ROD WITH TWO HEX NUTS, ONE FLAT AND ONE LOCK WASHER, H.D.G. (TYP) AND ONE 1/4" NYLON VIBRATION DAMPING WASHER.
- ② 1/2" X 2" FIBERGLASS FLAT BAR
- ③ 1" D.D. FIBERGLASS ROUND TUBE (TYP)
- ④ 2" X 2" X 1/4" FIBERGLASS SQUARE TUBE
- ⑤ 5/8" X 3 1/2" LOOP TYPE CAST IN PLACE THREADED CONCRETE INSERTS AND SETTING PLUG.
- ⑥ 13/16 X 1 1/2 (MIN) HDG WASHER

NOTES:

1. ALL HARDWARE (INCLUDING INSERTS) TO BE HOT DIPPED GALVANIZED IN ACCORDANCE WITH ASTM A123.
2. ALL-THREAD ROD TO BE CUT FROM 12'-0" H.D.G. STOCK & ENDS TO BE COLD GALVANIZED AFTER SIZING & DRESSING OPERATION (A307).
3. LOW POINT OF HANGER SHALL BE ABOVE BOTTOM FLANGE OF GIRDER BRIDGES AND ABOVE BOTTOM OF DECK FOR SLAB BRIDGES.

RECOMMEND SPACING OF HANGER IS 8 FEET. MAXIMUM SPACING IS 10 FEET.

MINIMUM OPENING REQUIRED AT PIER, INTERMEDIATE, AND ABUTMENT DIAPHRAGMS



LOCATION OF ORDERING UTILITIES FOR REFERENCE ONLY. PLEASE CALL ALL APPLICABLE UTILITY LOCATIONS FOR EXACT LOCATION PRIOR TO BIDDING OR CONSTRUCTION.

APPROVED BY: _____

ADASTA

LOCATION: ADASTA, 1400 WHEATON ROAD, ROSEMONT, IL 60448

TITLE: REVIEW HANGER AND DIAPHRAGM, IL RT 173 AND I-90

DATE: _____

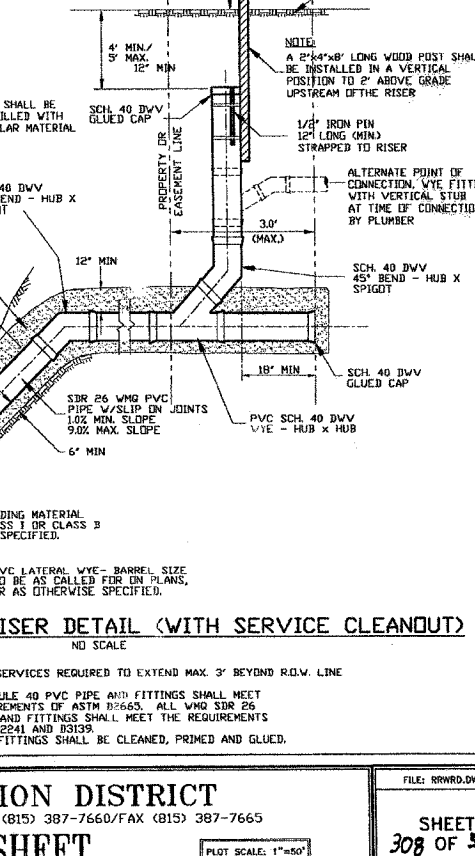
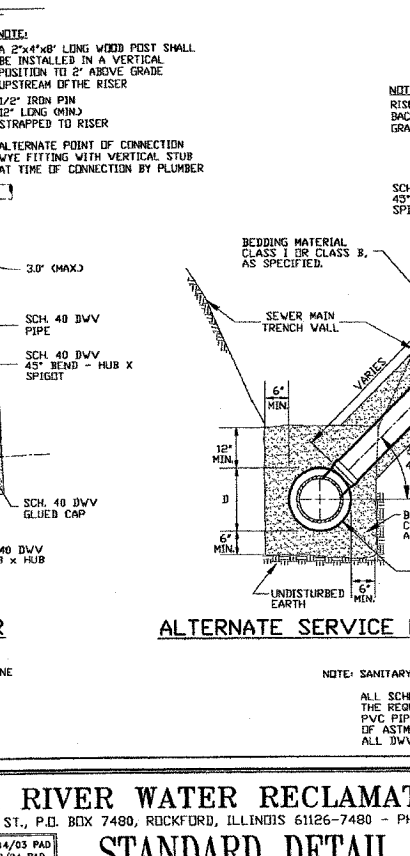
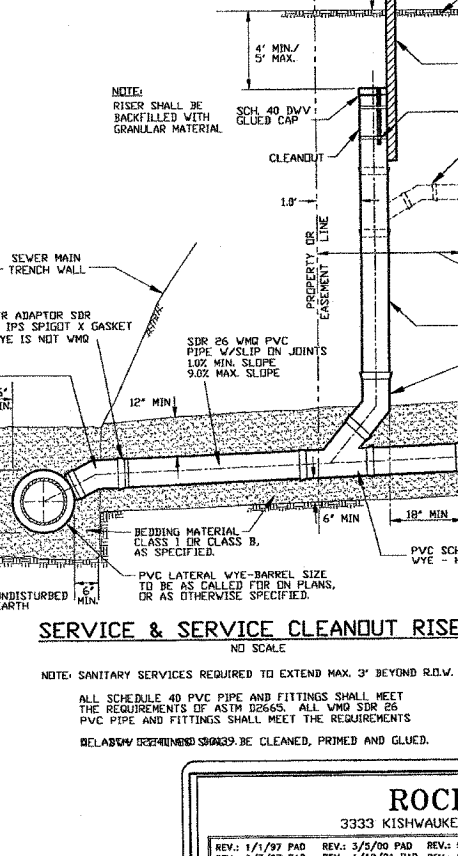
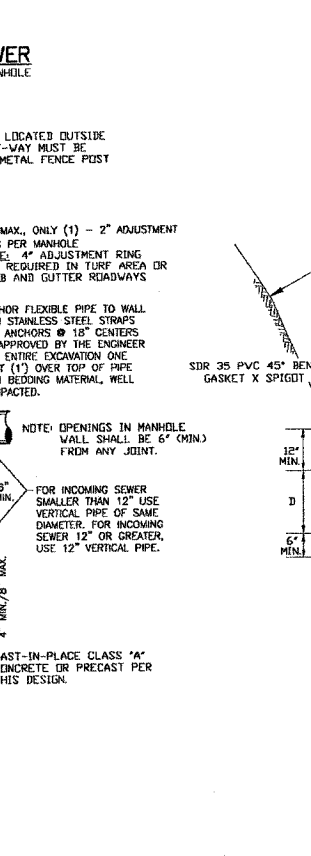
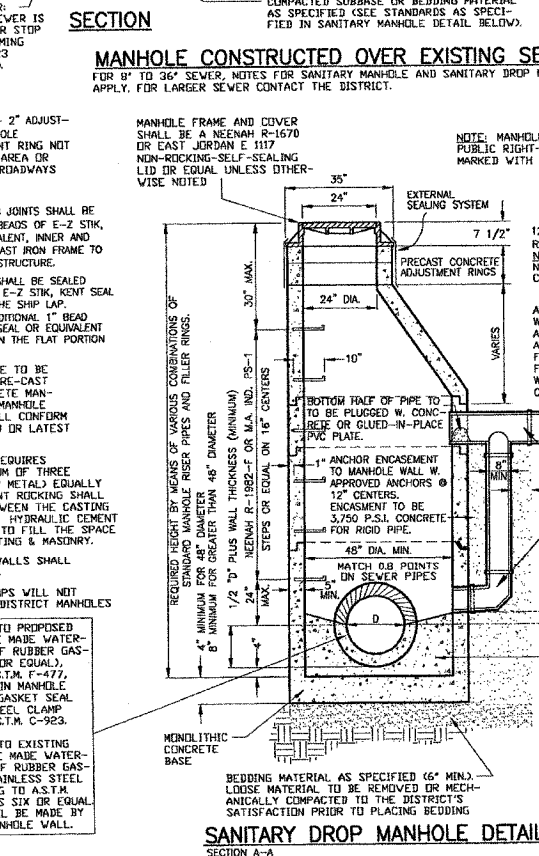
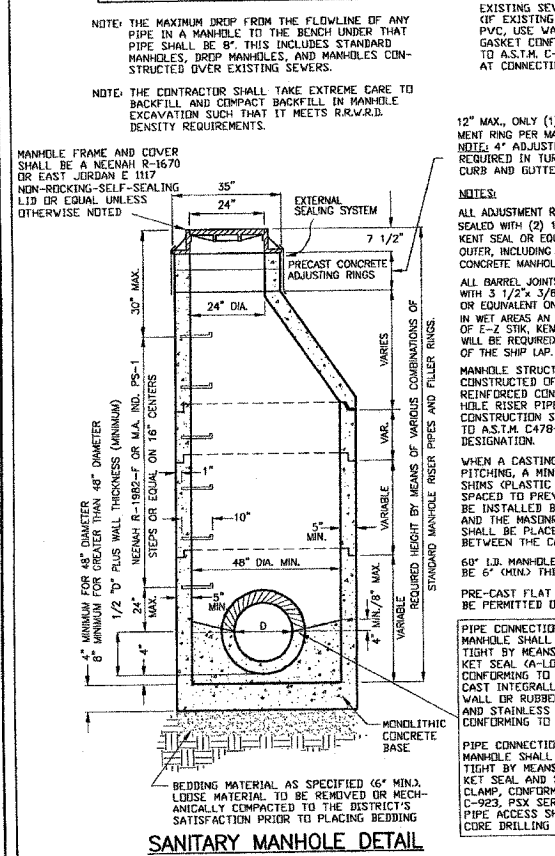
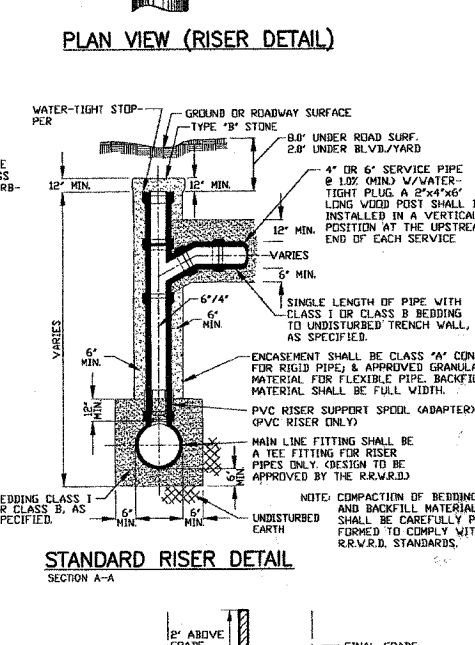
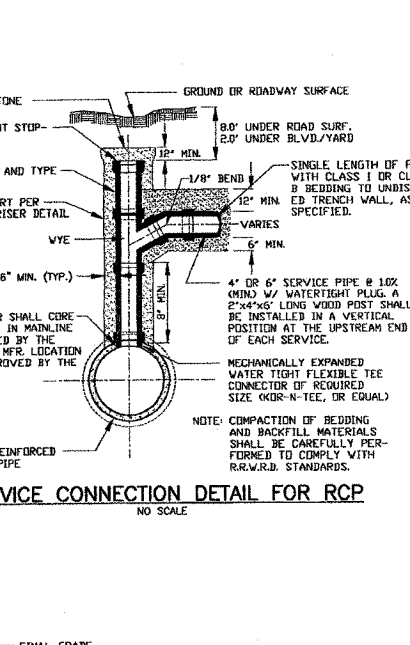
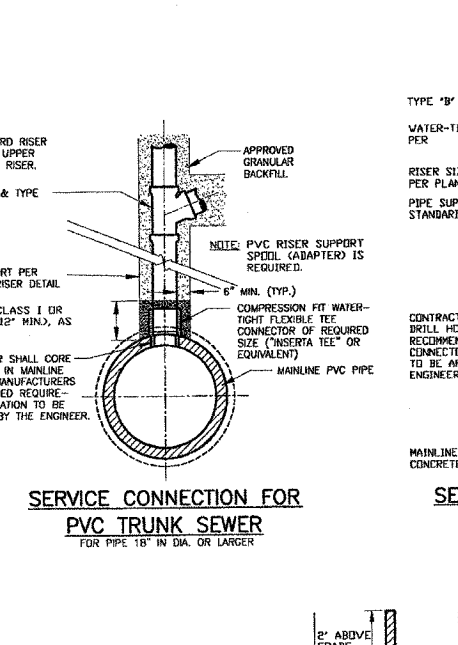
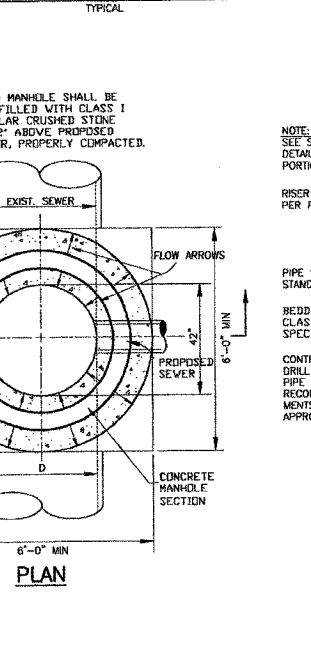
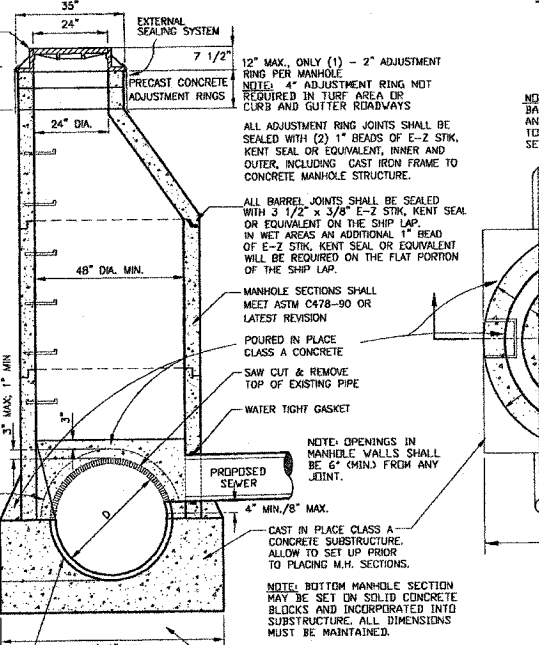
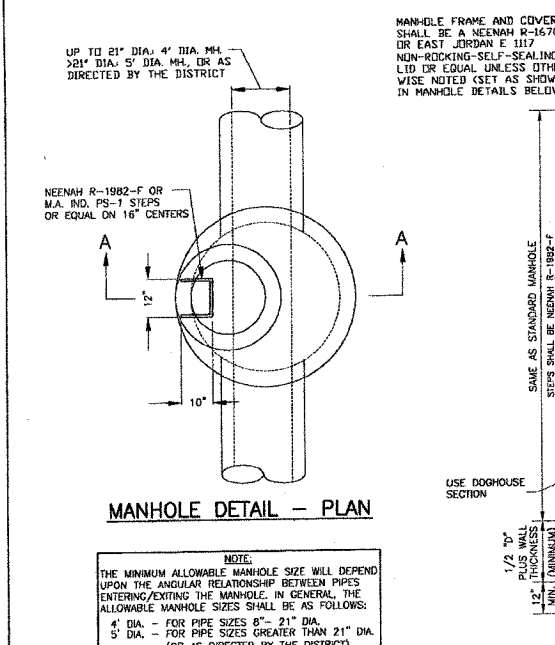
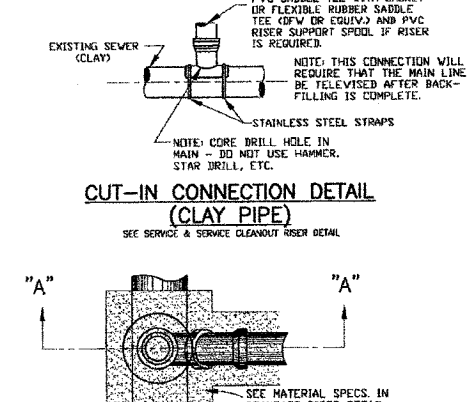
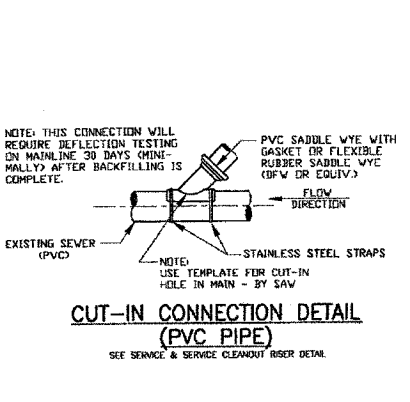
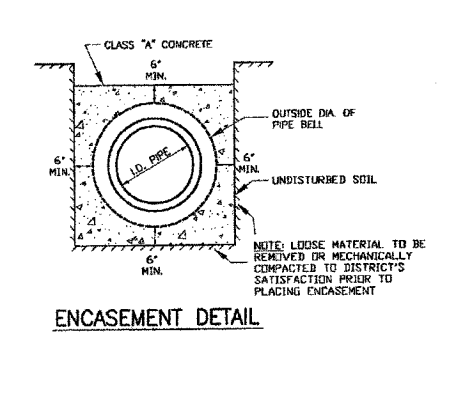
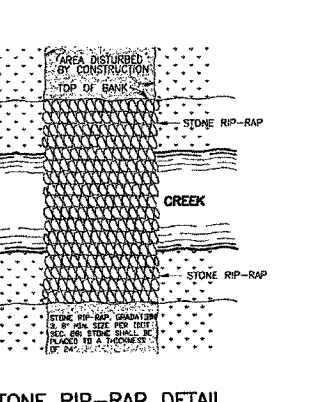
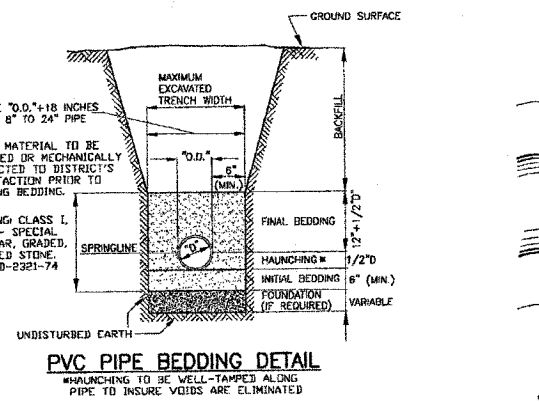
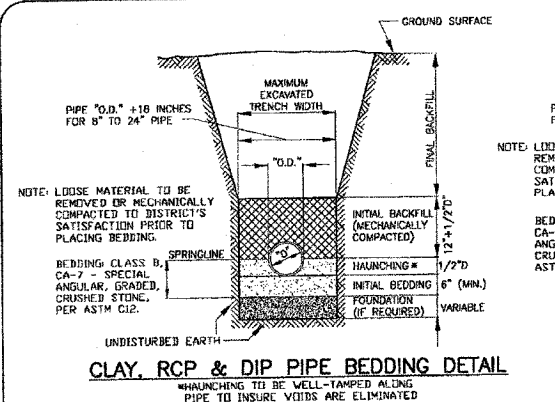
REVISIONS	
NAME	DATE

ILLINOIS DEPARTMENT OF TRANSPORTATION

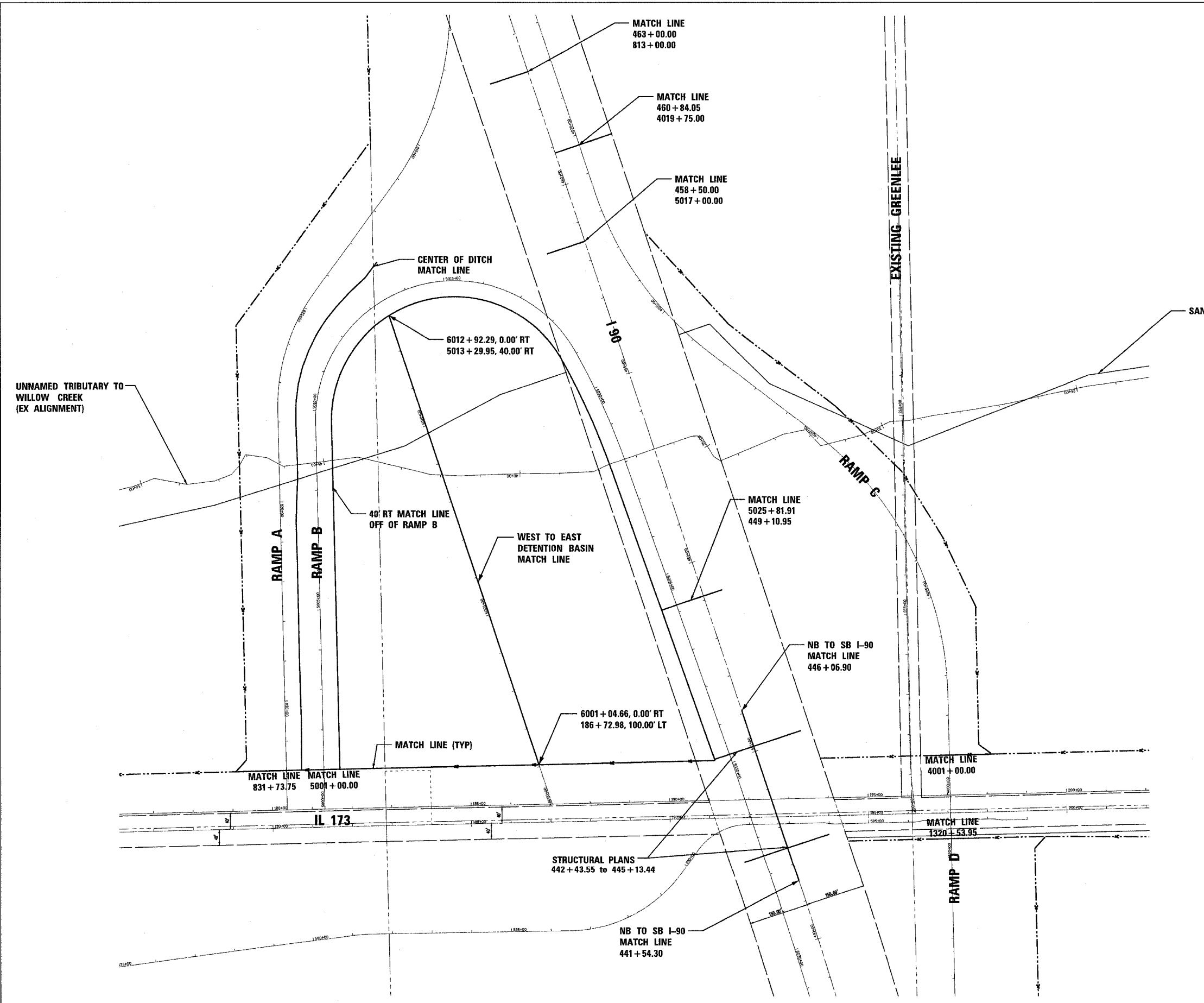
BRIDGE HANGER AND INSERT DETAIL

SCALE: VERT. N/A
 HORIZ. N/A
 DATE: SEPTEMBER 14, 2005

DRAWN BY: BSL
 CHECKED BY: PDS



F.A.P. RTE.	SECTION	COUNTY	TOTAL SHEETS	SHEET NO.
303	129K	WINNEBAGO	585	309
STA. NA		TO STA. NA		
FED. ROAD DIST. NO. _		ILLINOIS FED. AID PROJECT		



REVISIONS	
NAME	DATE

ILLINOIS DEPARTMENT OF TRANSPORTATION

CROSS SECTION MATCH LINE EXHIBIT

SCALE: VERT. NA
 HORIZ. 1"=120'
 DATE: SEPTEMBER 14, 2005

DRAWN BY: NUB
 CHECKED BY: CRF

F.A.P. RTE.	SECTION	COUNTY	TOTAL SHEETS	SHEET NO.
303	129K	WINNEBAGO	585	310
STA. 142+32.87		TO STA. 142+50		
FED. ROAD DIST. NO.		ILLINOIS	FED. AID PROJECT	

DATE: _____

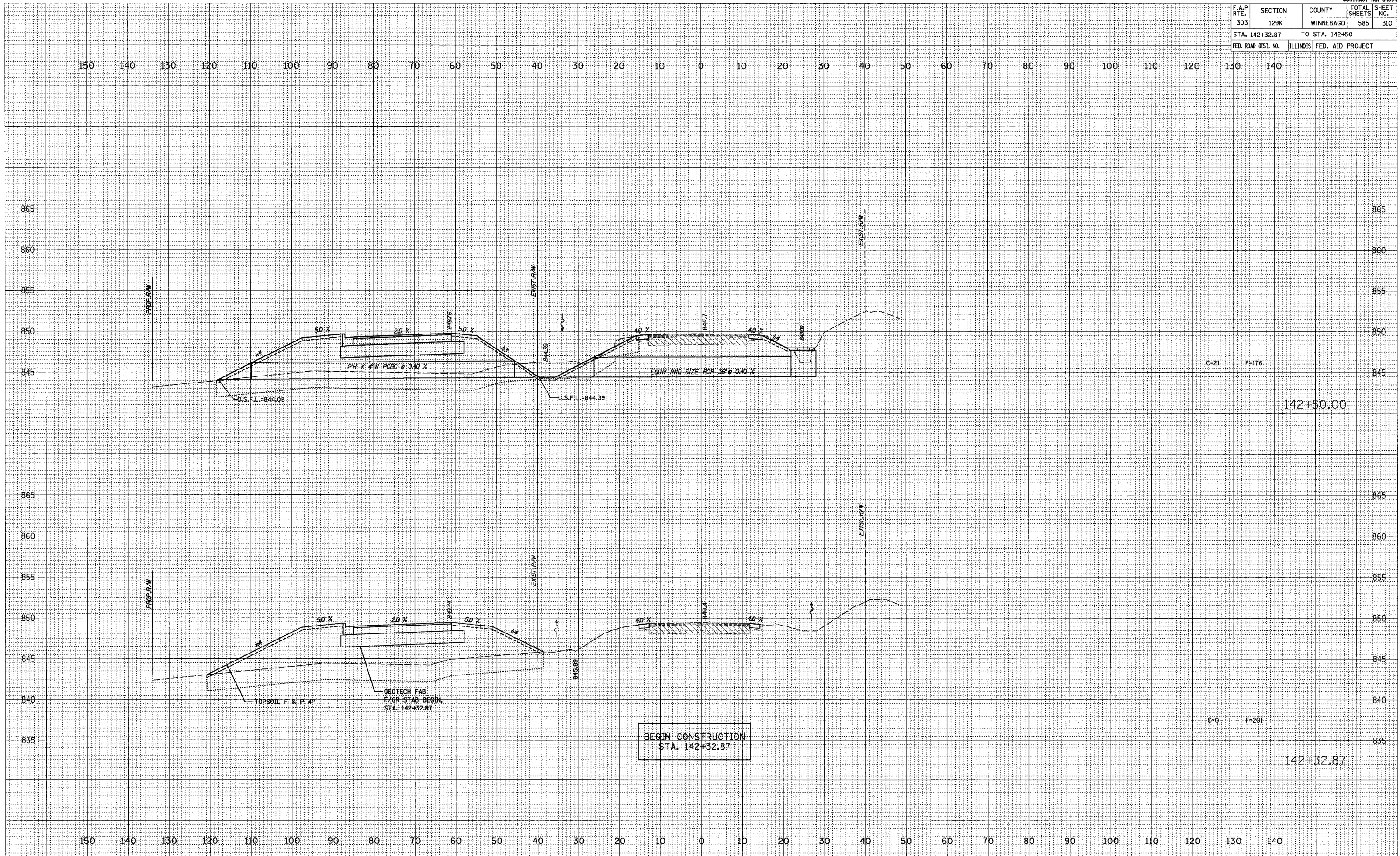
SCALE: _____

FINAL SURVEY	SUBMITTED
NOTE BOOK	PLOTTED
NO.	TEMPLATE
	AREAS CHECKED

DATE: _____

SCALE: _____

ORIGINAL SURVEY	SUBMITTED
NOTE BOOK	PLOTTED
NO.	TEMPLATE
	AREAS CHECKED



F.A.P. RTE.	SECTION	COUNTY	TOTAL SHEETS	SHEET NO.
303	129K	WINNEBAGO	585	311
STA. 142+32.87		TO STA. 142+50		
FED. ROAD DIST. NO. ILLINOIS FED. AID PROJECT				

DATE: _____

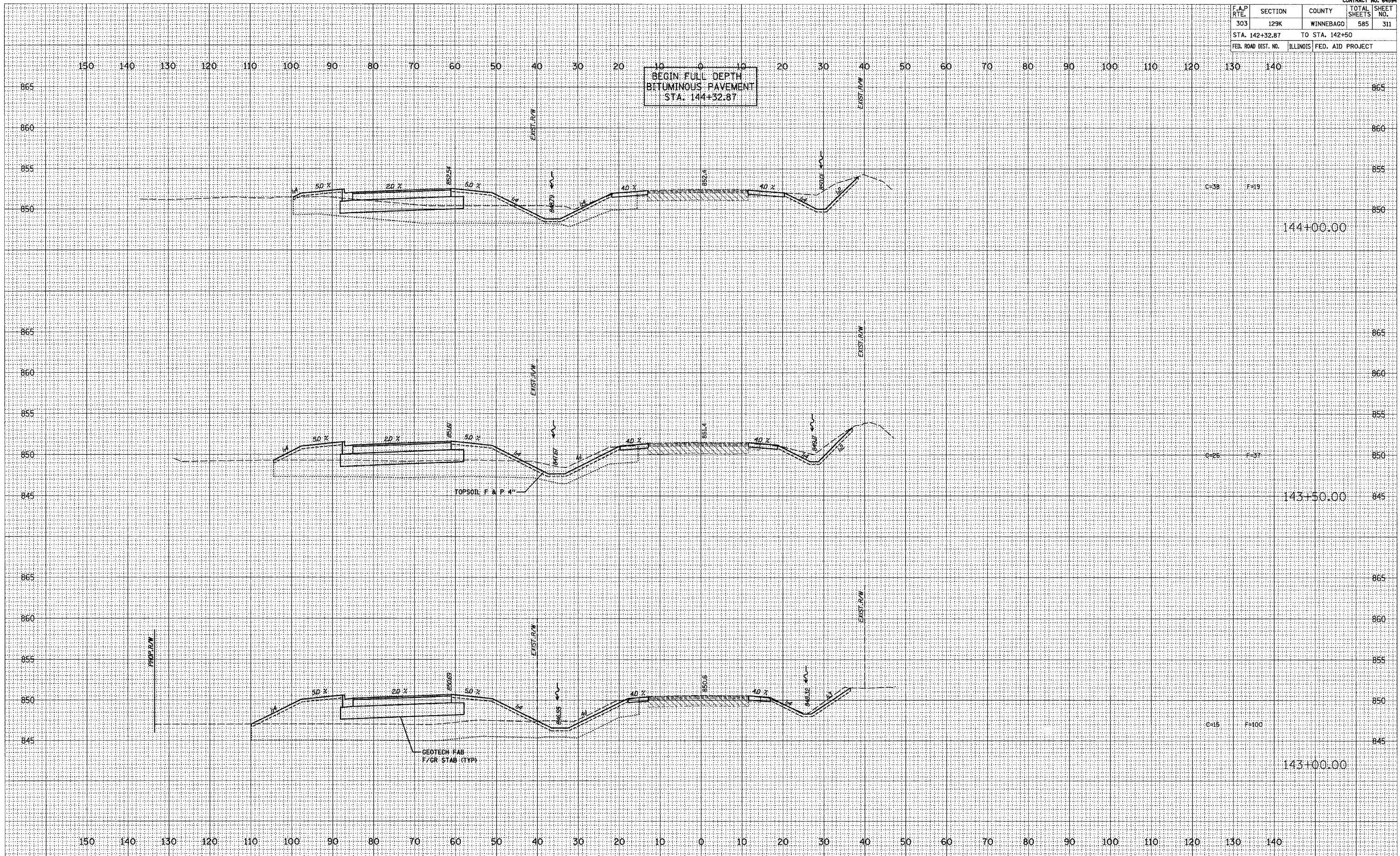
SCALE: _____

FINAL SURVEY	SURVEYED
NOTE BOOK	PLOTTED
NO.	TEMPLATE
	AS Laid
	CHECKED

DATE: _____

SCALE: _____

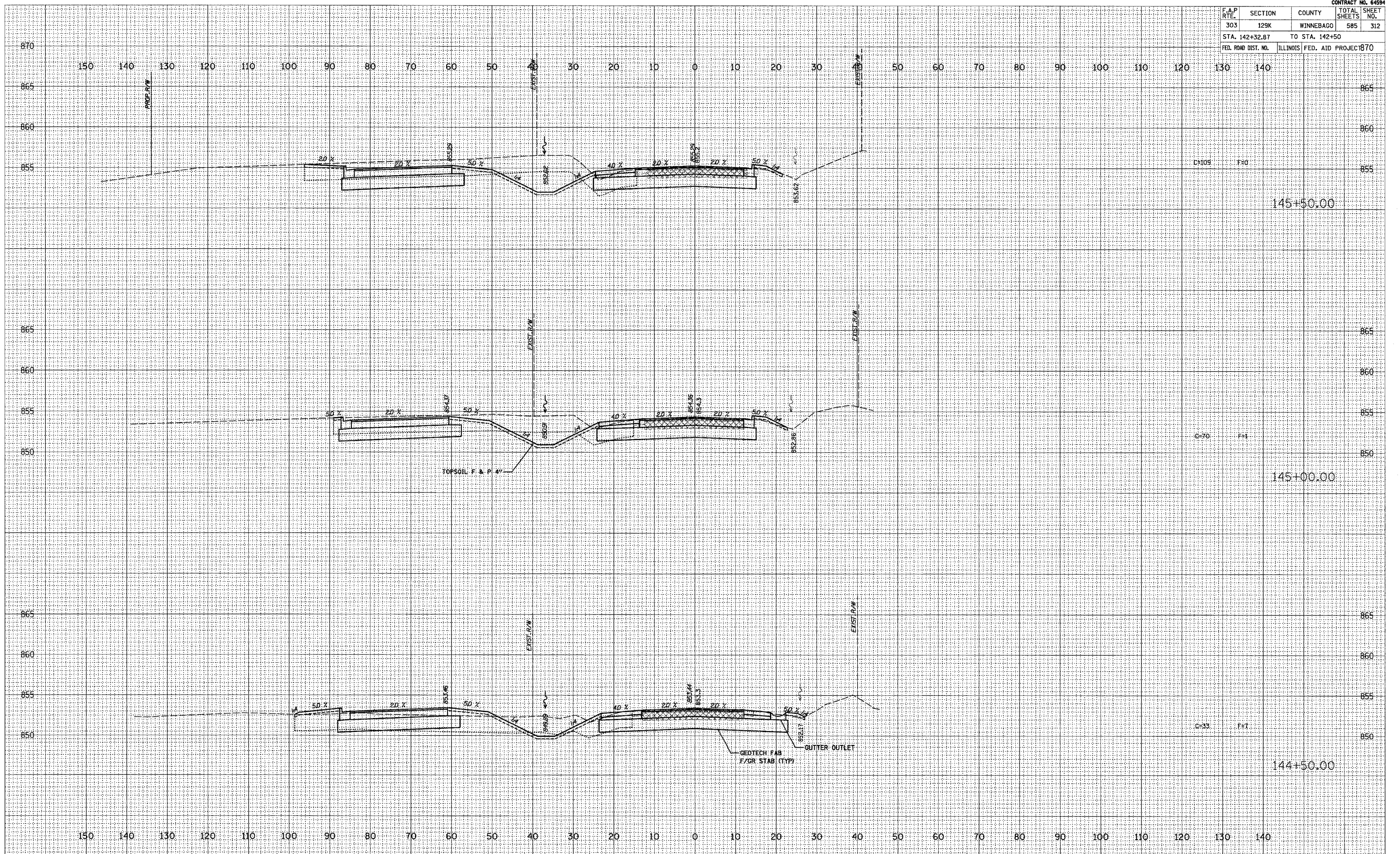
ORIGINAL SURVEY	SURVEYED
NOTE BOOK	PLOTTED
NO.	TEMPLATE
	AS Laid
	CHECKED



F.A.P. RTE.	SECTION	COUNTY	TOTAL SHEETS	SHEET NO.
303	129K	WINNEBAGO	585	312
STA. 142+32.87		TO STA. 142+50		
FED. ROAD DIST. NO.		ILLINOIS FED. AID PROJECT 170		

NO.	
AREAS CHECKED	
TEMP. DATE	
PLOTTED	
SURVEYED	
FINAL SURVEY	

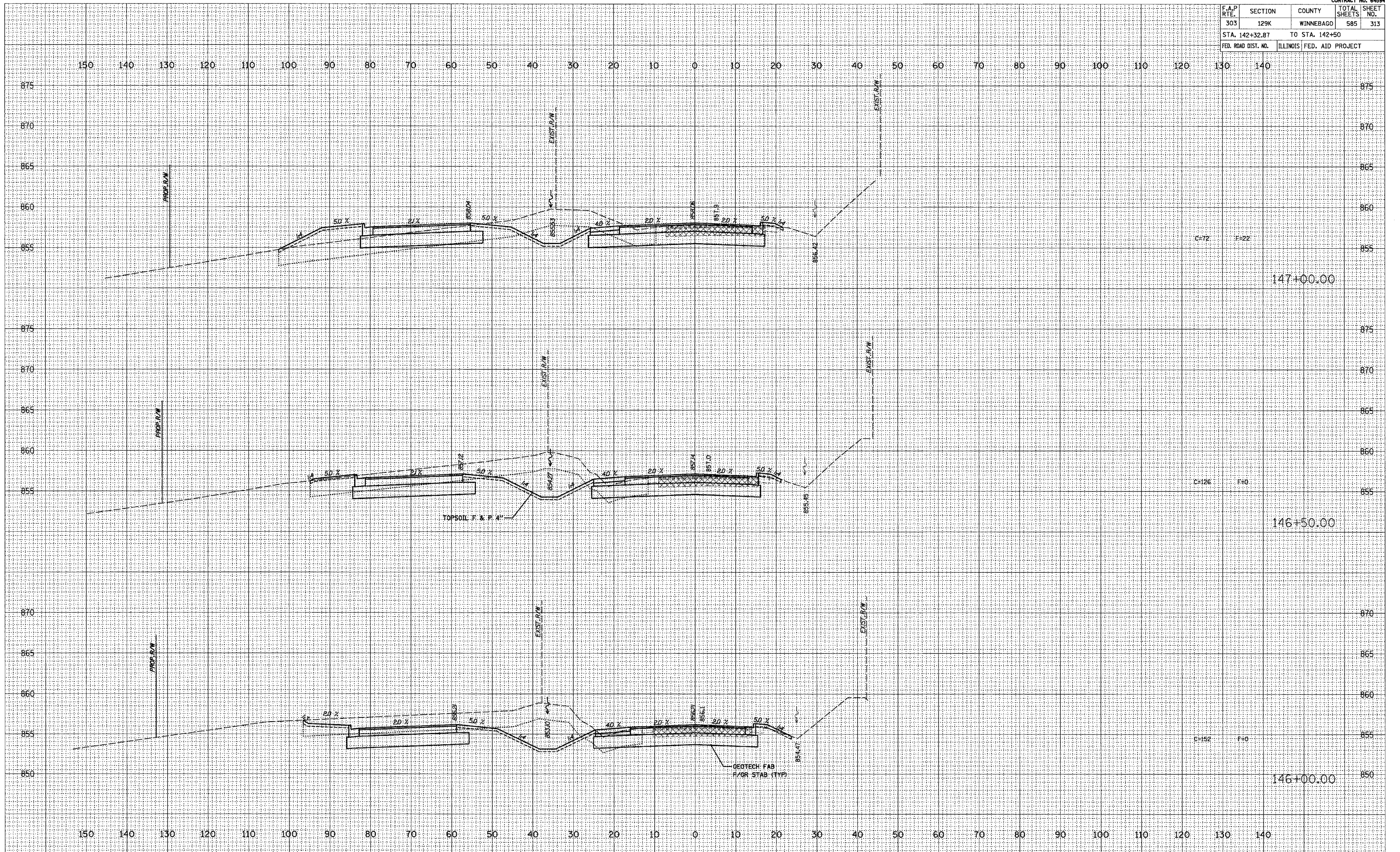
NO.	
AREAS CHECKED	
TEMP. DATE	
PLOTTED	
SURVEYED	
ORIGINAL SURVEY	



F.A.P. RTE.	SECTION	COUNTY	TOTAL SHEETS	SHEET NO.
303	129K	WINNEBAGO	585	313
STA. 142+32.87		TO STA. 142+50		
FED. ROAD DIST. NO.	ILLINOIS	FED. AID PROJECT		

DATE	NO.	REVISION

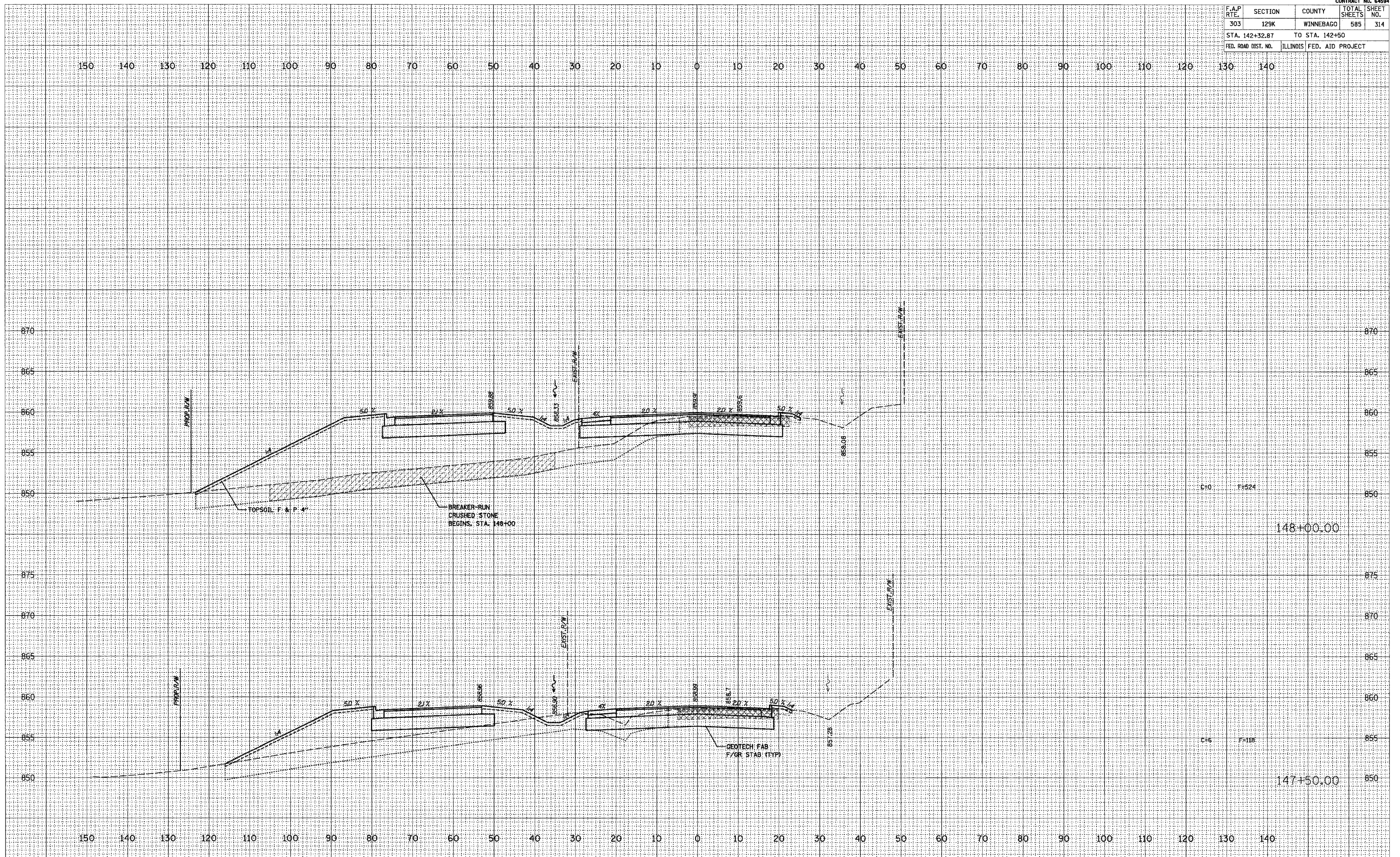
DATE	NO.	REVISION



F.A.P. RTE.	SECTION	COUNTY	TOTAL SHEETS	SHEET NO.
303	129K	WINNEBAGO	585	314
STA. 142+32.87		TO STA. 142+50		
FED. ROAD DIST. NO.		ILLINOIS FED. AID PROJECT		

NO.	DATE	REVISION

NO.	DATE	REVISION



F.A.P. RTE.	SECTION	COUNTY	TOTAL SHEETS	SHEET NO.
303	129K	WINNEBAGO	585	315
STA. 142+32.87		TO STA. 142+50		
FED. ROAD DIST. NO.		ILLINOIS FED. AID PROJECT		

DATE: _____

SCALE: _____

REVISIONS	DATE	BY	CHKD.

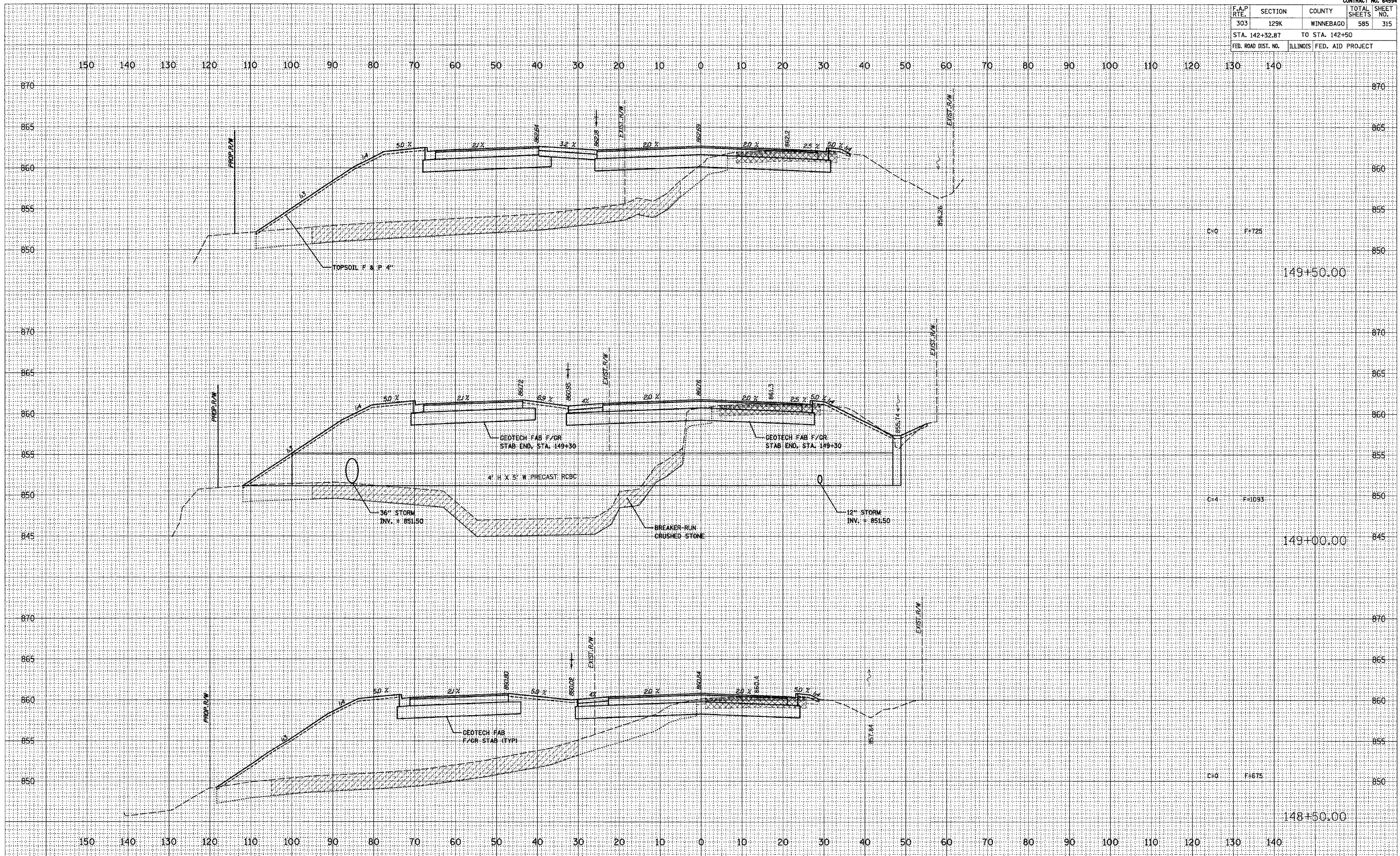
FINAL SURVEY PLOTTED TEMPLATE
NOTE BOOK NO. _____

DATE: _____

SCALE: _____

REVISIONS	DATE	BY	CHKD.

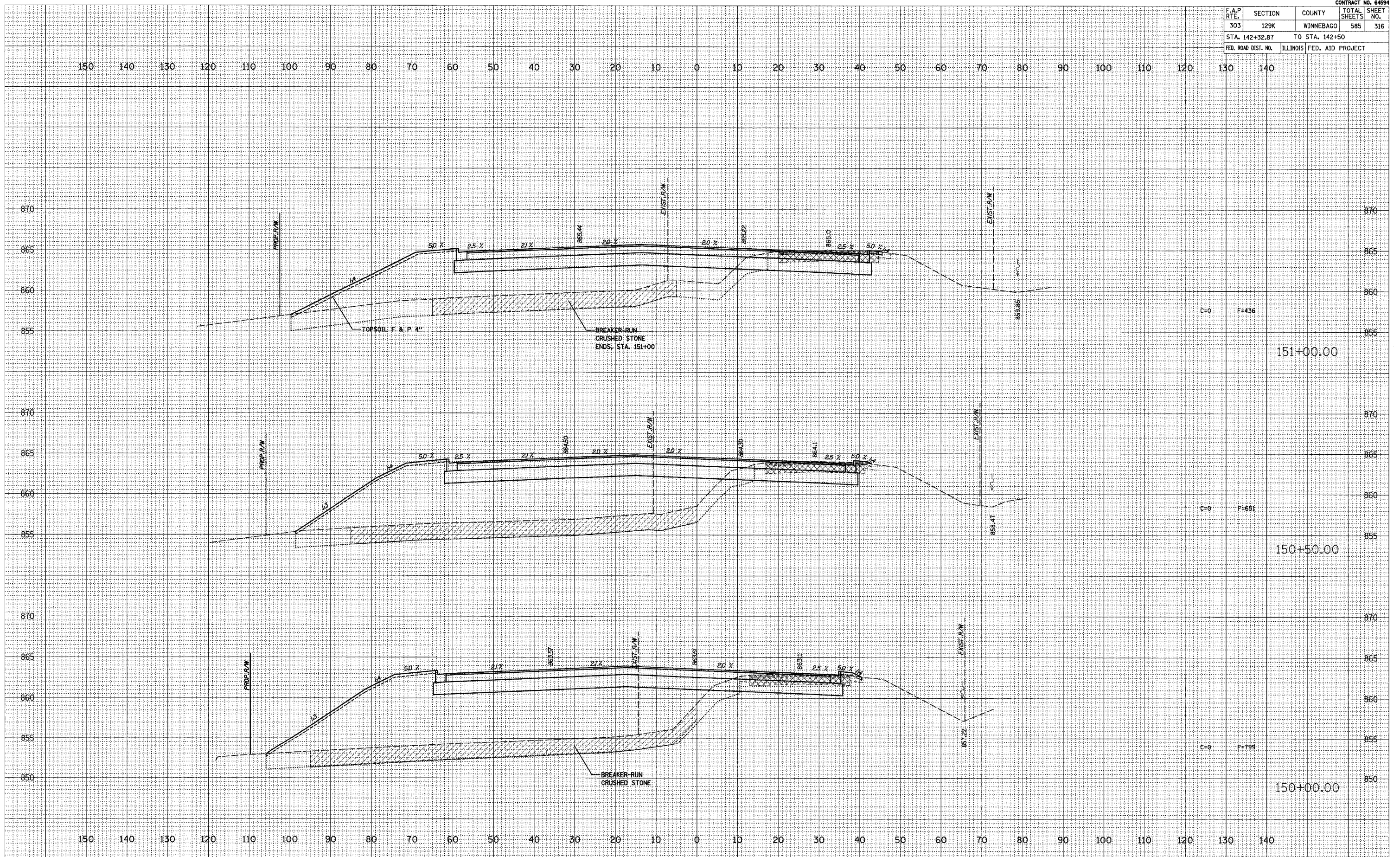
ORIGINAL SURVEY PLOTTED TEMPLATE
NOTE BOOK NO. _____



F.A.P. RTE.	SECTION	COUNTY	TOTAL SHEETS	SHEET NO.
303	129K	WINNEBAGO	585	316
STA. 142+32.87		TO STA. 142+50		
FED. ROAD DIST. NO.		ILLINOIS FED. AID PROJECT		

NO.	_____
REVISIONS	_____
DATE	_____
BY	_____
CHECKED	_____
APPROVED	_____
SCALE	_____
UNIT	_____
FINAL SURVEY	_____
PLOTTED	_____
TEMPLATE	_____
NOTE BOOK	_____
AREAS CHECKED	_____

NO.	_____
REVISIONS	_____
DATE	_____
BY	_____
CHECKED	_____
APPROVED	_____
SCALE	_____
UNIT	_____
ORIGINAL SURVEY	_____
PLOTTED	_____
TEMPLATE	_____
NOTE BOOK	_____
AREAS CHECKED	_____



F.A.P. RTE.	SECTION	COUNTY	TOTAL SHEETS	SHEET NO.
303	129K	WINNEBAGO	585	317
STA. 142+32.87		TO STA. 142+50		
FED. ROAD DIST. NO.	ILLINOIS	FED. AID PROJECT		

DATE: _____

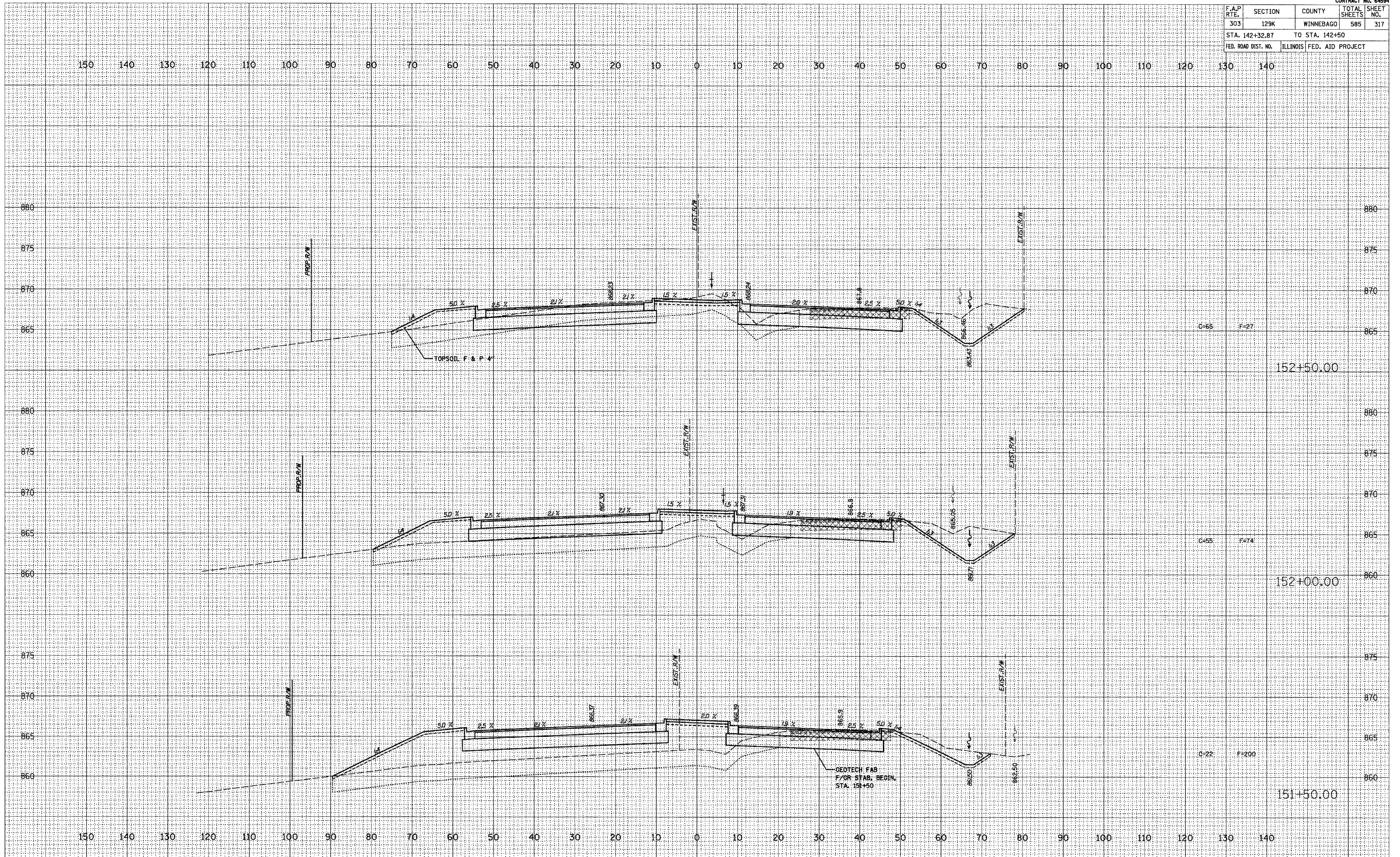
SCALE: _____

FINAL SURVEY	SURVEYED
NOTE BOOK	PLOTTED
NO.	TEMP. DATE
	AREAS CHECKED
	DATE

DATE: _____

SCALE: _____

ORIGINAL SURVEY	SURVEYED
NOTE BOOK	PLOTTED
NO.	TEMP. DATE
	AREAS CHECKED
	DATE



F.A.P. RTE.	SECTION	COUNTY	TOTAL SHEETS	SHEET NO.
303	129K	WINNEBAGO	585	318
STA. 142+32.87		TO STA. 142+50		
FED. ROAD DIST. NO.	ILLINOIS	FED. AID PROJECT		

DATE	SCALE

NO.	AREAS CHECKED

NO.	TEMP. DATE

NO.	FLATTED

NO.	SURVEYED

NO.	FINAL SURVEY

DATE	SCALE

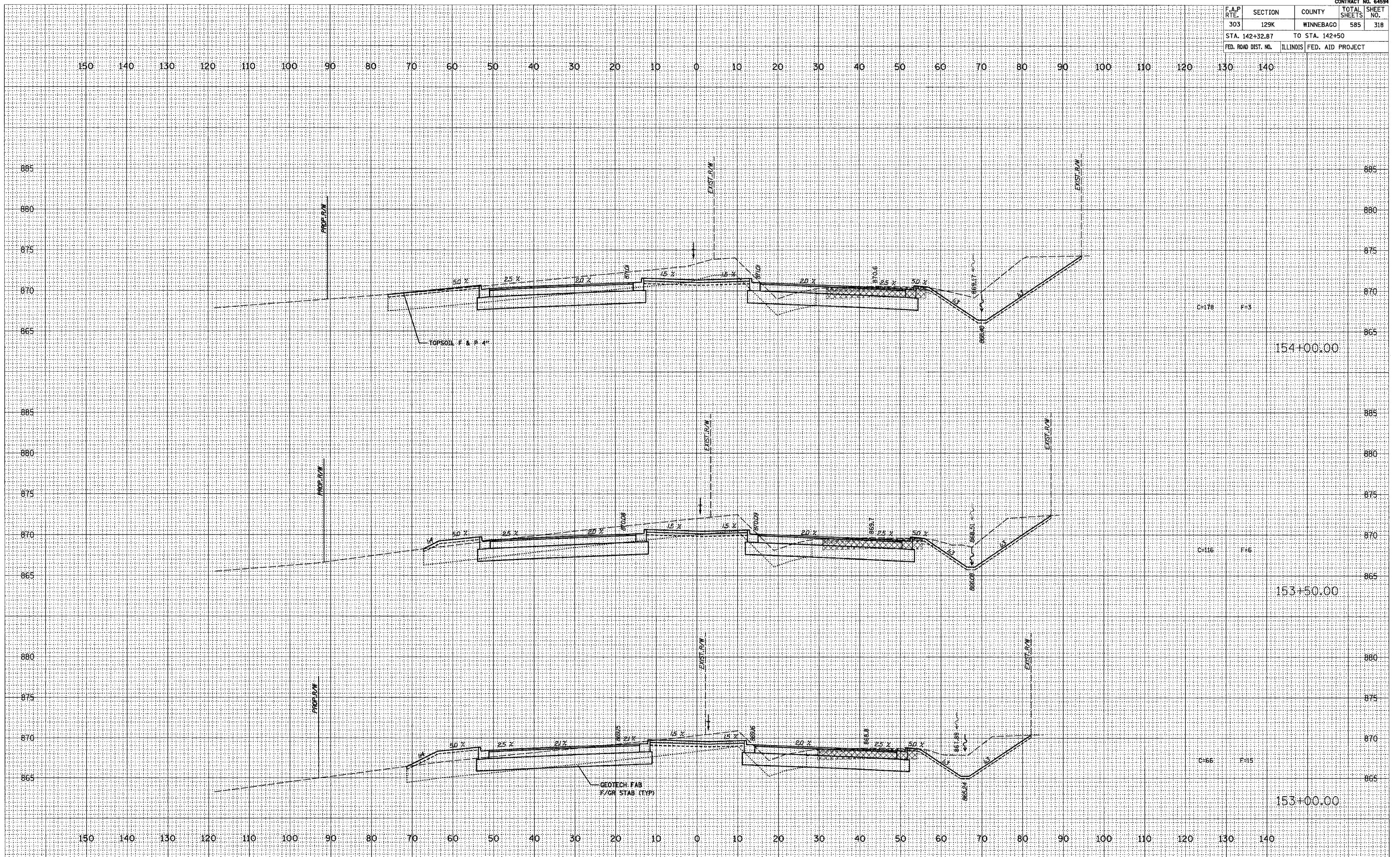
NO.	AREAS CHECKED

NO.	TEMP. DATE

NO.	FLATTED

NO.	SURVEYED

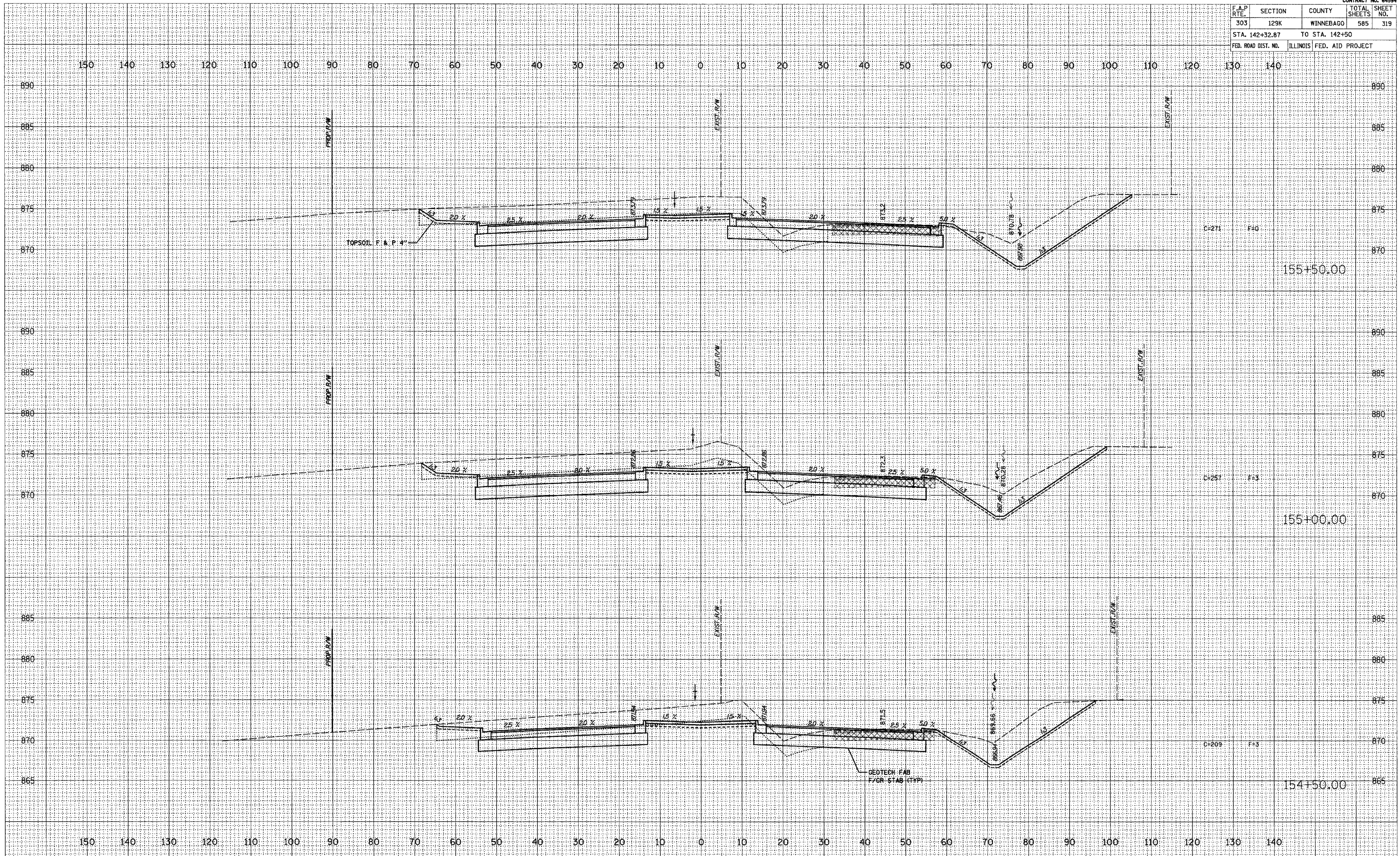
NO.	ORIGINAL SURVEY



F.A.P. RTE.	SECTION	COUNTY	TOTAL SHEETS	SHEET NO.
303	129K	WINNEBAGO	585	319
STA. 142+32.87		TO STA. 142+50		
FED. ROAD DIST. NO.		ILLINOIS FED. AID PROJECT		

NO.	DATE	REVISION

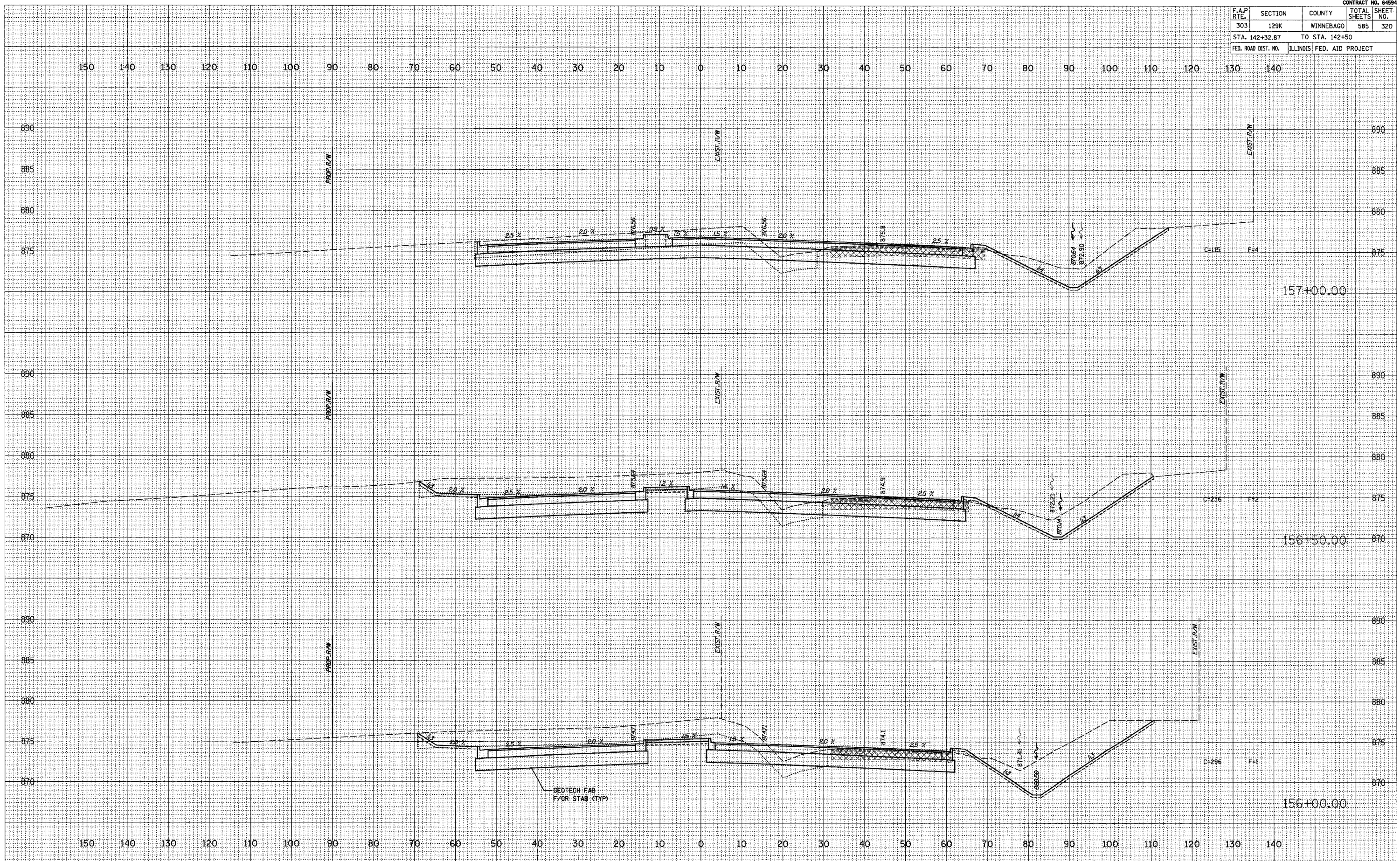
NO.	DATE	REVISION



F.A.P. RTE.	SECTION	COUNTY	TOTAL SHEETS	SHEET NO.
303	129K	WINNEBAGO	585	320
STA. 142+32.87		TO STA. 142+50		
FED. ROAD DIST. NO.		ILLINOIS FED. AID PROJECT		

NO.	
AREAS CHECKED	
TEMPLATE	
PLOTTED	
SURVEY	
NO.	

NO.	
AREAS CHECKED	
TEMPLATE	
PLOTTED	
SURVEY	
NO.	

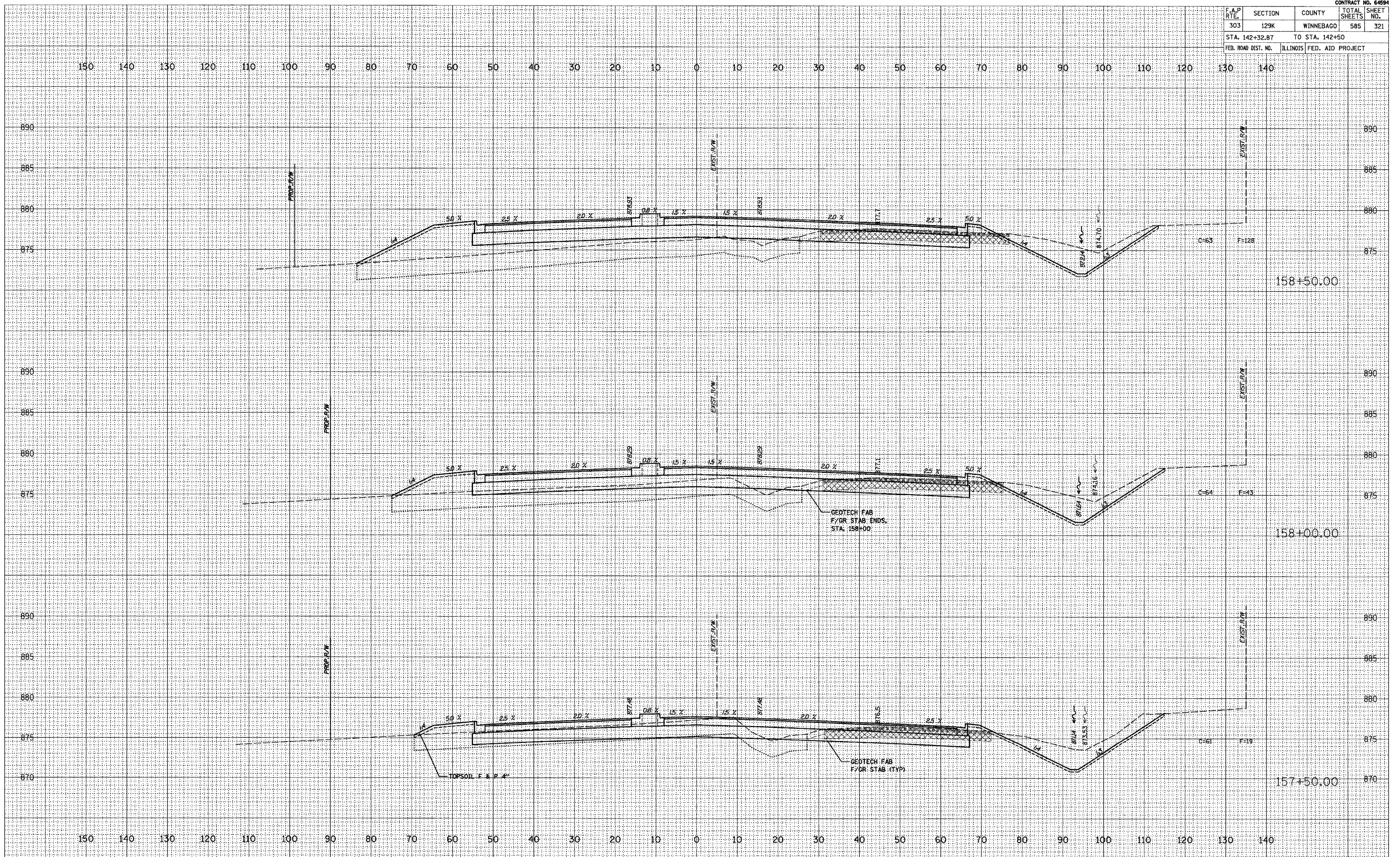


GEO TECH: FAB
F/GR STAB (TYP)

F.A.P. RTE.	SECTION	COUNTY	TOTAL SHEETS	SHEET NO.
303	129K	WINNEBAGO	585	321
STA. 142+32.87		TO STA. 142+50		
FED. ROAD DIST. NO.		ILLINOIS FED. AID PROJECT		

DATE	
SCALE	
NO.	
APPROVED	
DESIGNED	
CHECKED	
DATE	
NO.	

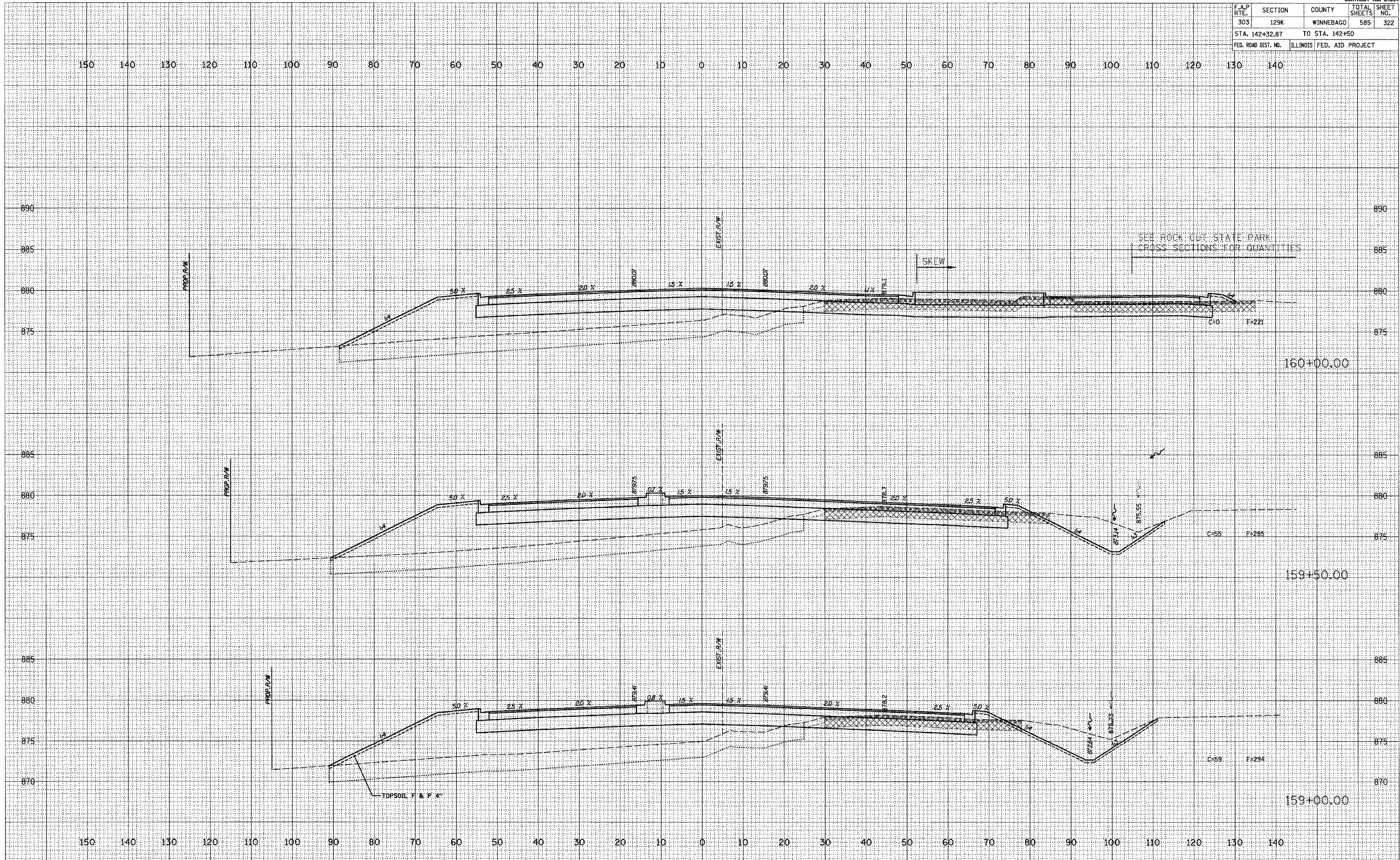
DATE	
SCALE	
NO.	
APPROVED	
DESIGNED	
CHECKED	
DATE	
NO.	



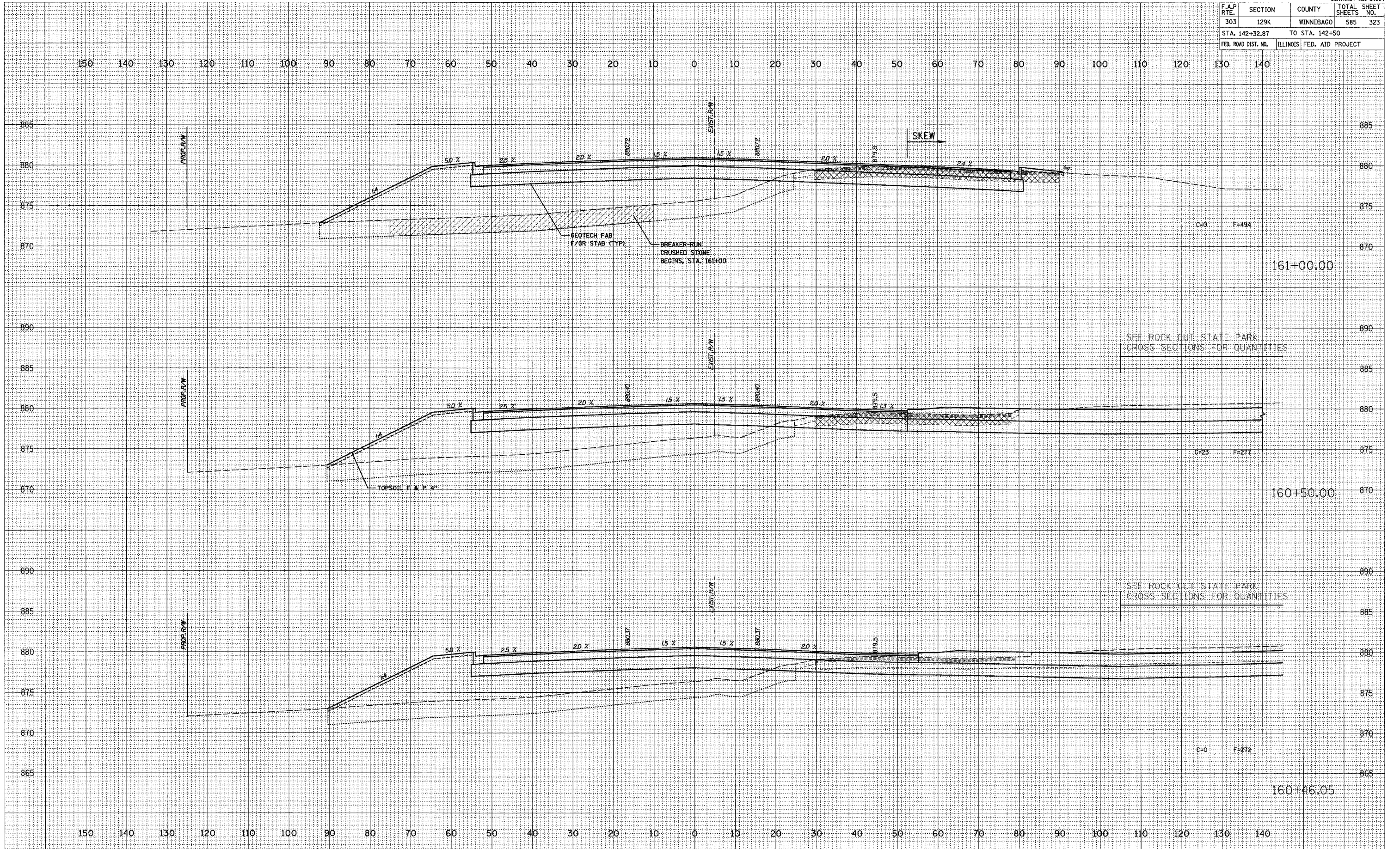
F.A.P. RTE.	SECTION	COUNTY	TOTAL SHEETS	SHEET NO.
303	129K	WINNEBAGO	585	322
STA. 142+32.87		TO STA. 142+50		
FED. ROAD DIST. NO.	ILLINOIS	FED. AID PROJECT		

SCALE	
DATE	
NO.	
FINAL SURVEY	
PLOTTED	
NOTE BOOK	
AREAS CHECKED	

SCALE	
DATE	
NO.	
ORIGINAL SURVEY	
PLOTTED	
NOTE BOOK	
AREAS CHECKED	



F.A.P. RTE.	SECTION	COUNTY	TOTAL SHEETS	SHEET NO.
303	129K	WINNEBAGO	585	323
STA. 142+32.87		TO STA. 142+50		
FED. ROAD DIST. NO.	ILLINOIS	FED. AID PROJECT		



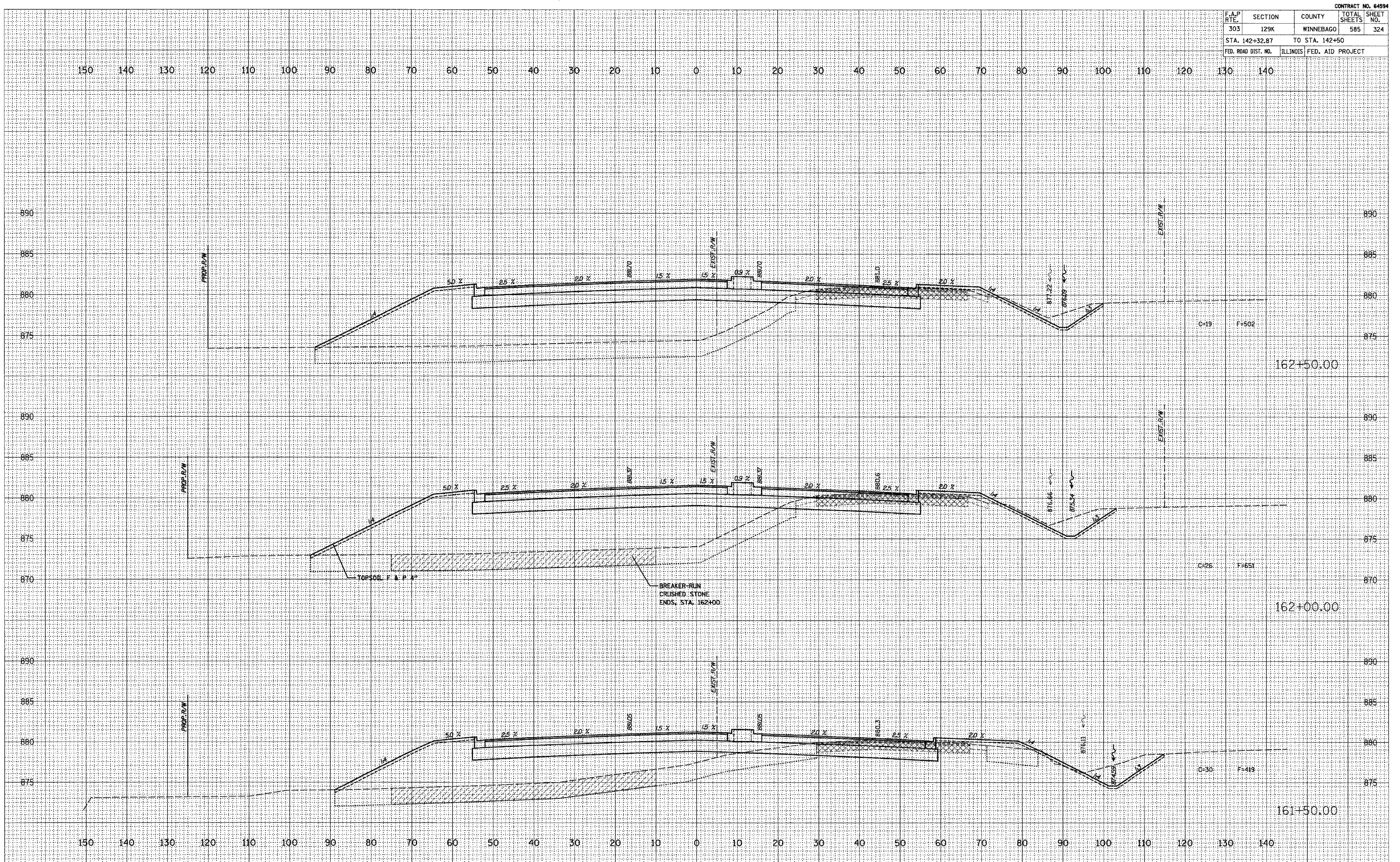
DATE: _____
 DRAWN BY: _____
 CHECKED BY: _____
 ORIGINAL SURVEY PLOTTED _____
 NOTE BOOK NO. _____
 AREAS CHECKED _____

DATE: _____
 DRAWN BY: _____
 CHECKED BY: _____
 ORIGINAL SURVEY PLOTTED _____
 NOTE BOOK NO. _____
 AREAS CHECKED _____

F.A.P. RTE.	SECTION	COUNTY	TOTAL SHEETS	SHEET NO.
303	129K	WINNEBAGO	585	324
STA. 142+32.87		TO STA. 142+50		
FED. ROAD DIST. NO.		ILLINOIS FED. AID PROJECT		

FINAL SURVEY PLOTTED TEMPLATE AREAS CHECKED

ORIGINAL SURVEY PLOTTED TEMPLATE AREAS CHECKED



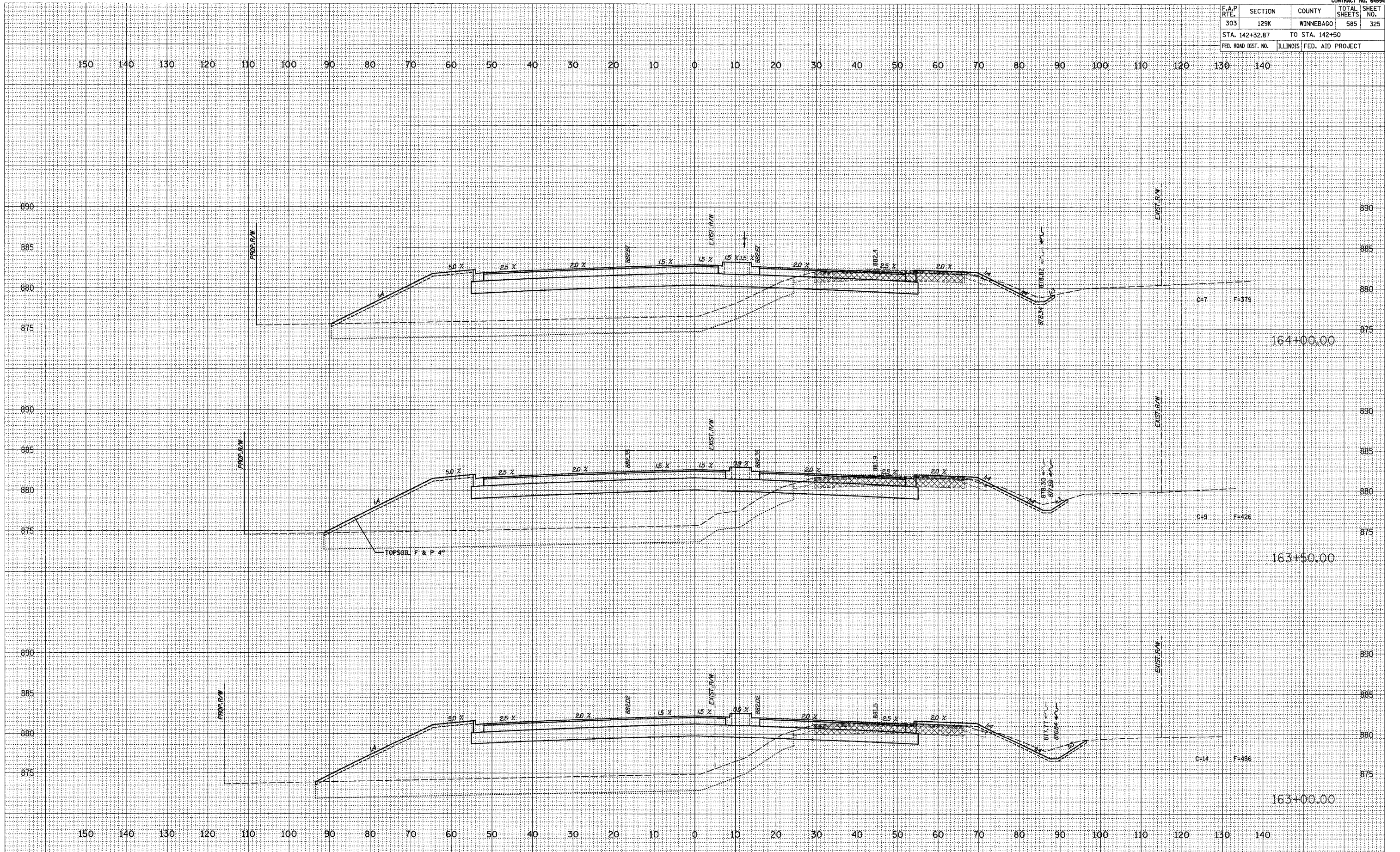
BREAKER-RUN CRUSHED STONE ENDS STA. 162+00

TOPSOIL F & P 10

F.A.P. RTE.	SECTION	COUNTY	TOTAL SHEETS	SHEET NO.
303	129K	WINNEBAGO	585	325
STA. 142+32.87		TO STA. 142+50		
FED. ROAD DIST. NO.		ILLINOIS FED. AID PROJECT		

DATE	NO.	DESCRIPTION
		ORIGINAL SURVEY
		SUBMITTED
		PLOTTED
		TEMPLATE
		NOTE BOOK
		AREAS CHECKED

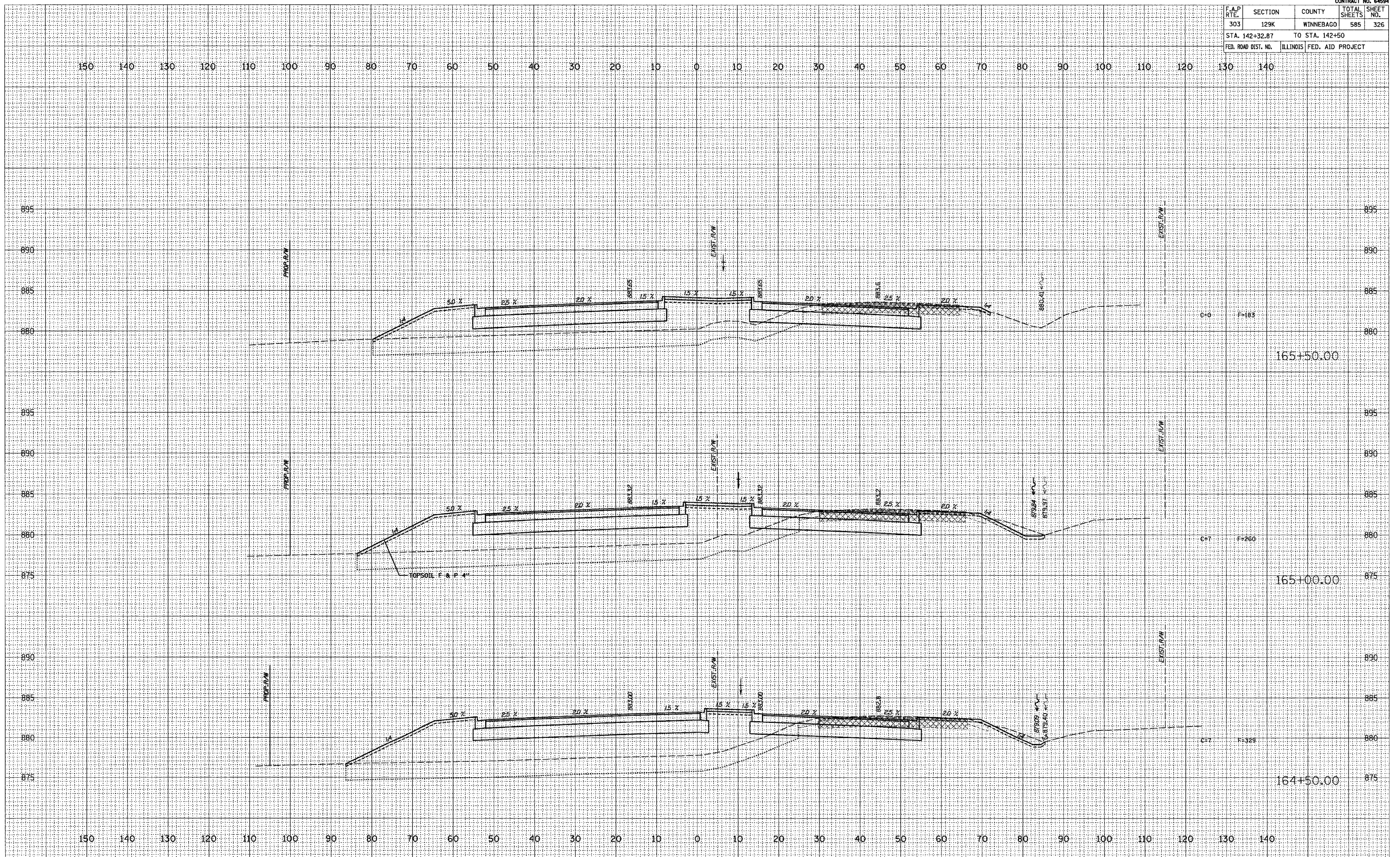
DATE	NO.	DESCRIPTION
		ORIGINAL SURVEY
		SUBMITTED
		PLOTTED
		TEMPLATE
		NOTE BOOK
		AREAS CHECKED



F.A.P. RTE.	SECTION	COUNTY	TOTAL SHEETS	SHEET NO.
303	129K	WINNEBAGO	585	326
STA. 142+32.87		TO STA. 142+50		
FED. ROAD DIST. NO.		ILLINOIS FED. AID PROJECT		

DATE: _____
 SURVEYED _____
 PLOTTED _____
 NOTE BOOK _____
 AREAS CHECKED _____
 NO. _____

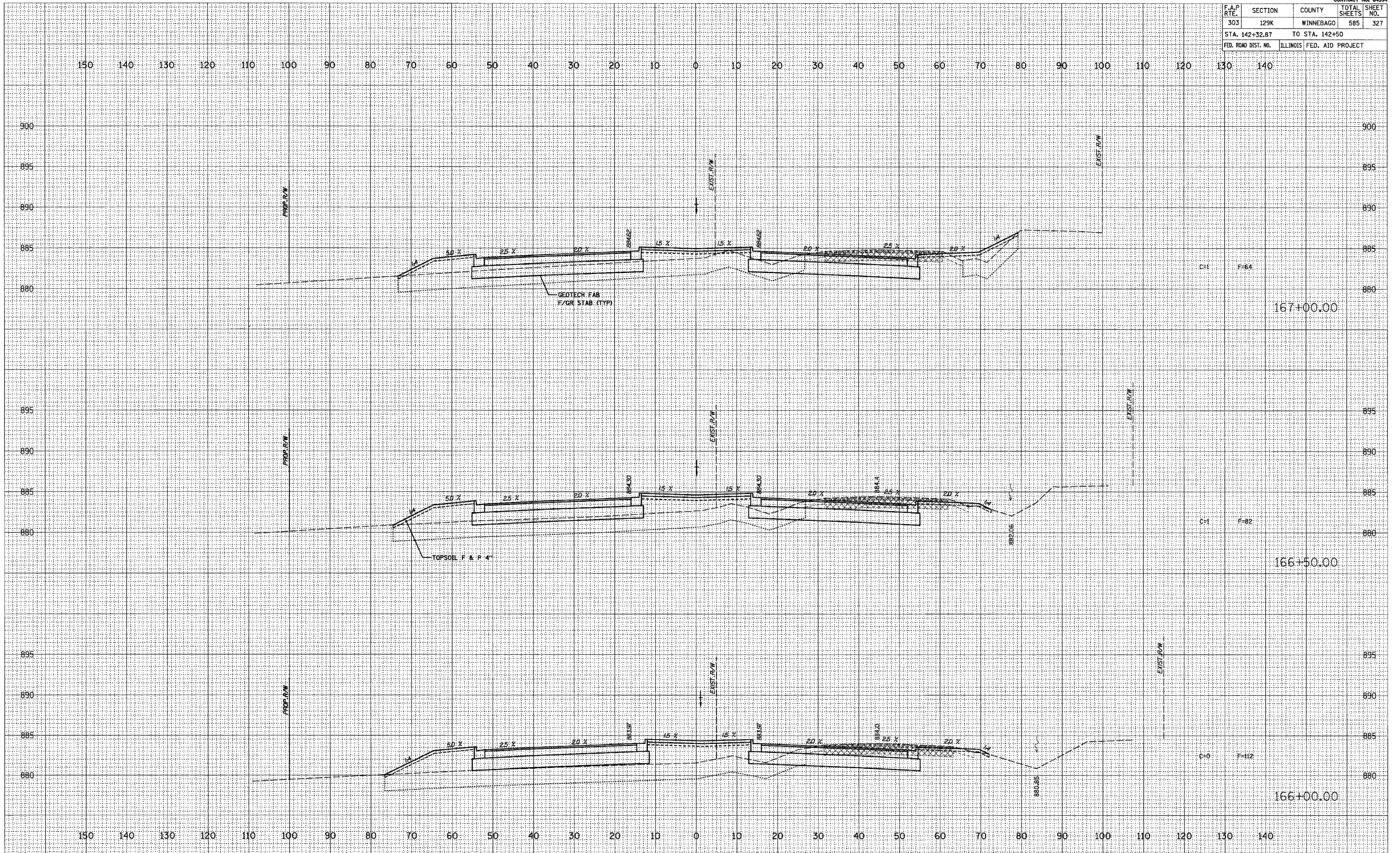
DATE: _____
 SURVEYED _____
 PLOTTED _____
 NOTE BOOK _____
 AREAS CHECKED _____
 NO. _____



F.A.P. RTE.	SECTION	COUNTY	TOTAL SHEETS	SHEET NO.
303	129K	WINNEBAGO	585	327
STA. 142+32.87		TO STA. 142+50		
FED. ROAD DIST. NO.		ILLINOIS FED. AID PROJECT		

DATE	
BY	
FINAL SURVEY	
PLOTTED	
NOTE BOOK	
NO.	
AREAS CHECKED	

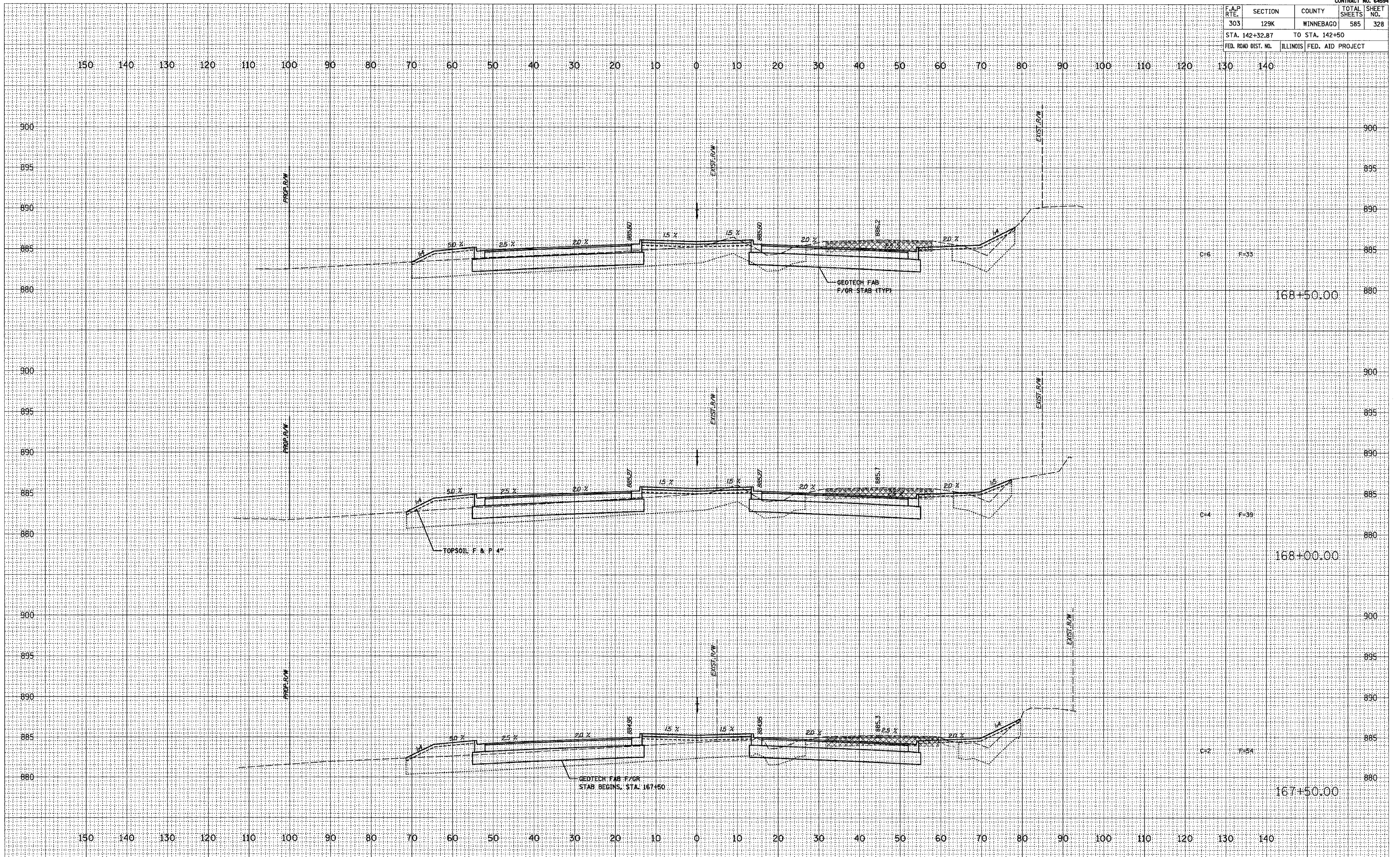
DATE	
BY	
ORIGINAL SURVEY	
PLOTTED	
NOTE BOOK	
NO.	
AREAS CHECKED	



F.A.P. RTE.	SECTION	COUNTY	TOTAL SHEETS	SHEET NO.
303	129K	WINNEBAGO	585	328
STA. 142+32.87		TO STA. 142+50		
FED. ROAD DIST. NO.		ILLINOIS FED. AID PROJECT		

FINAL SURVEY	SURVEYED	FLOTTED	TEMP. DATE	AREAS CHECKED
NO.				

ORIGINAL SURVEY	SURVEYED	FLOTTED	TEMP. DATE	AREAS CHECKED
NO.				



F.A.P. RTE.	SECTION	COUNTY	TOTAL SHEETS	SHEET NO.
303	129K	WINNEBAGO	585	329
STA. 142+32.87		TO STA. 142+50		
FED. ROAD DIST. NO.		ILLINOIS	FED. AID PROJECT	

SCALE

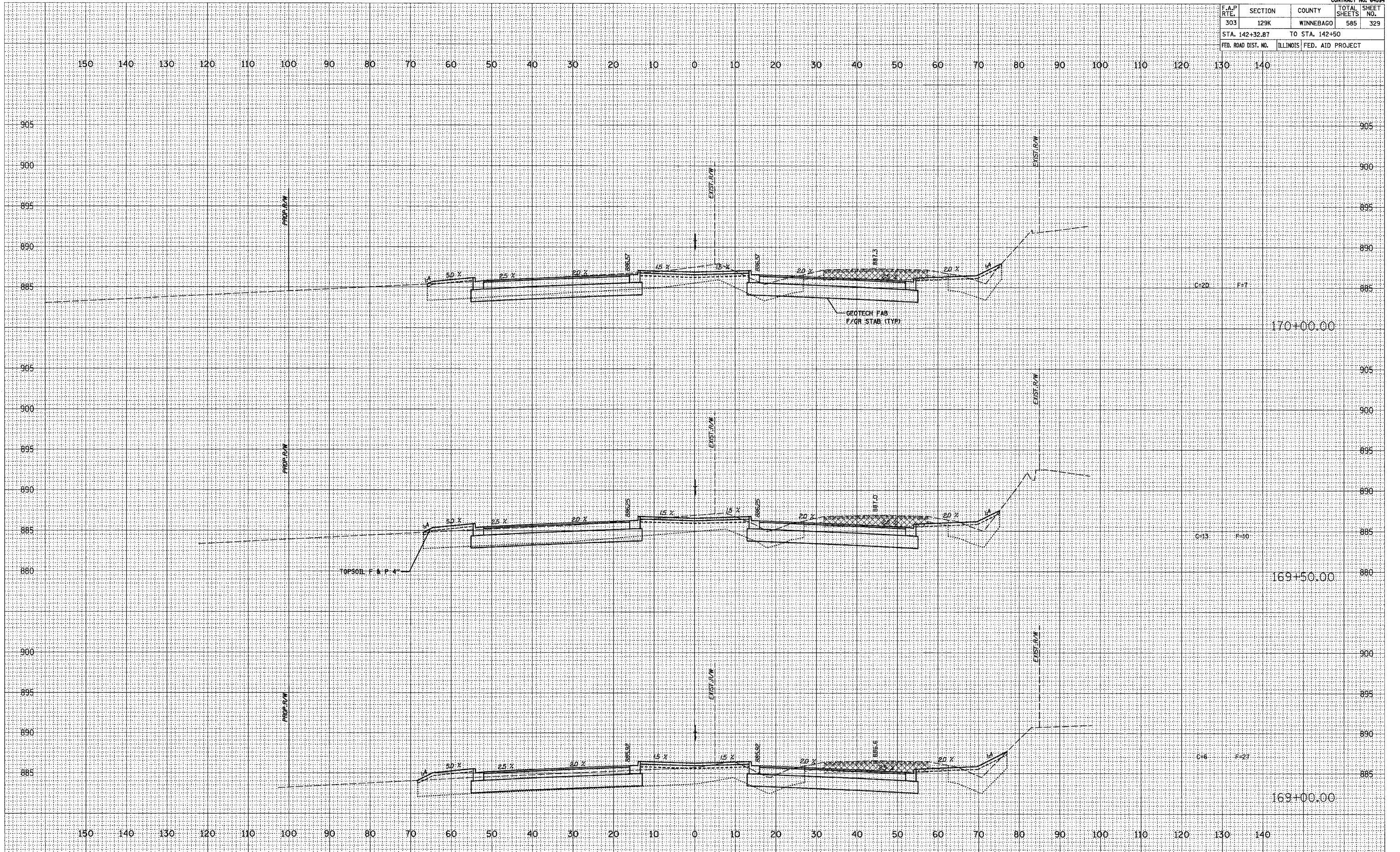
FINAL SURVEY

NO. _____

SCALE

ORIGINAL SURVEY

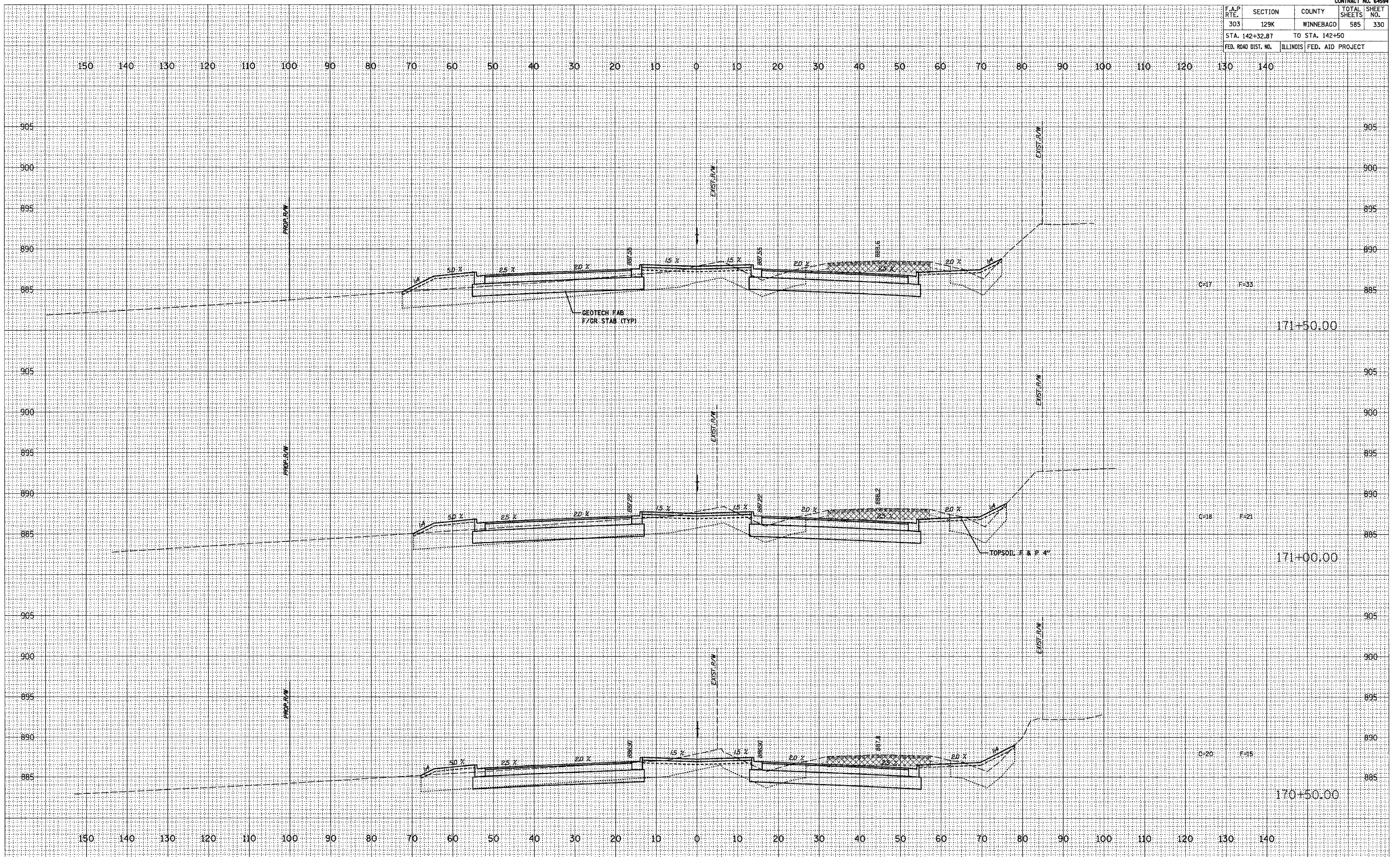
NO. _____



F.A.P. RTE.	SECTION	COUNTY	TOTAL SHEETS	SHEET NO.
303	129K	WINNEBAGO	585	330
STA. 142+32.87		TO STA. 142+50		
FED. ROAD DIST. NO.		ILLINOIS FED. AID PROJECT		

DATE	SCALE
NO.	
AREAS CHECKED	
TEMP. DATE	
FLIPPED	
SURVEY	
FINAL	

DATE	SCALE
NO.	
AREAS CHECKED	
TEMP. DATE	
FLIPPED	
SURVEY	
ORIGINAL	



171+50.00

171+00.00

170+50.00

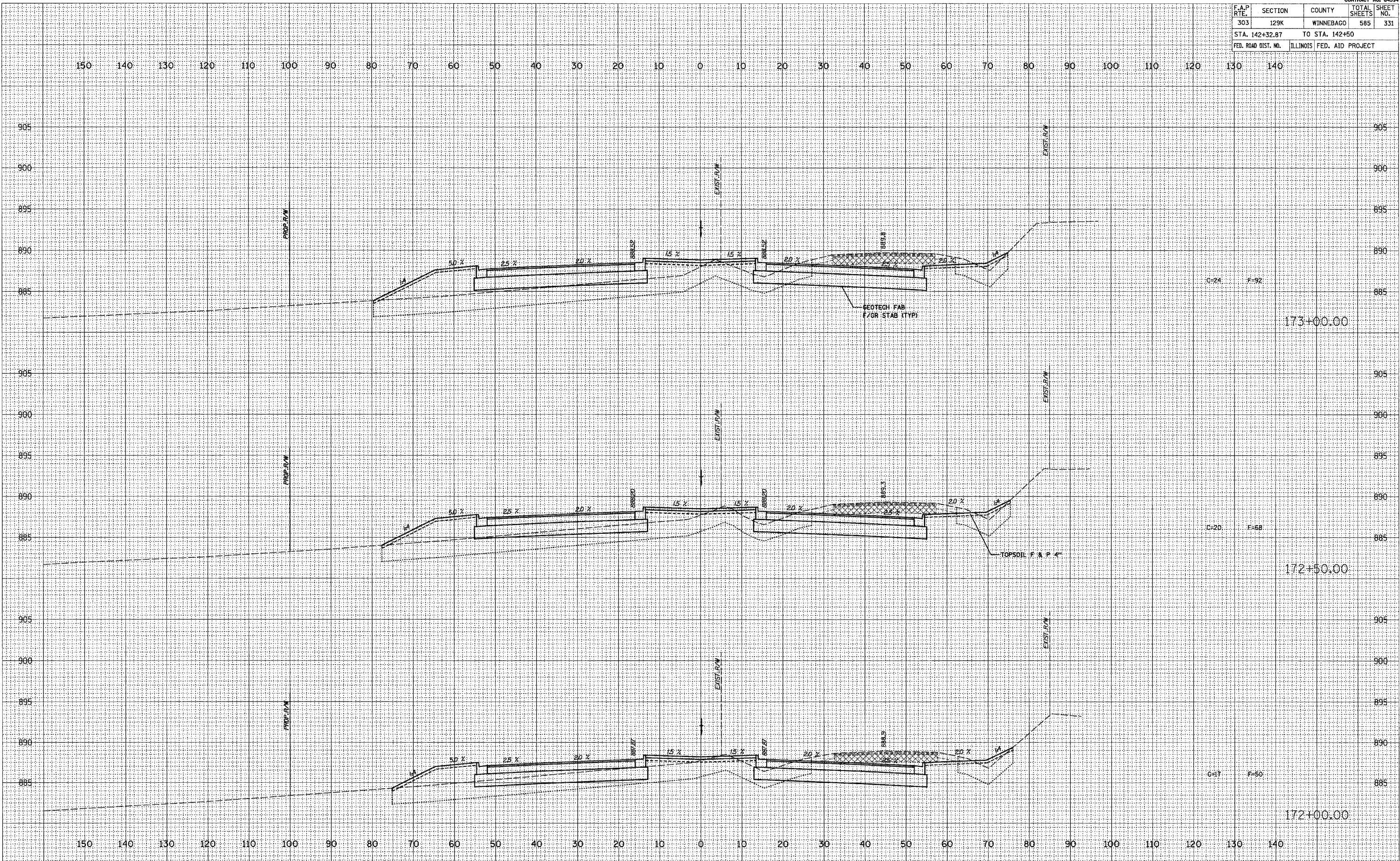
F.A.P. RTE.	SECTION	COUNTY	TOTAL SHEETS	SHEET NO.
303	129K	WINNEBAGO	585	331
STA. 142+32.87 TO STA. 142+50				
FED. ROAD DIST. NO.		ILLINOIS	FED. AID PROJECT	

DATE: _____

FINAL SURVEY	PLOTTED	DATE
NOTE BOOK		
NO.		

DATE: _____

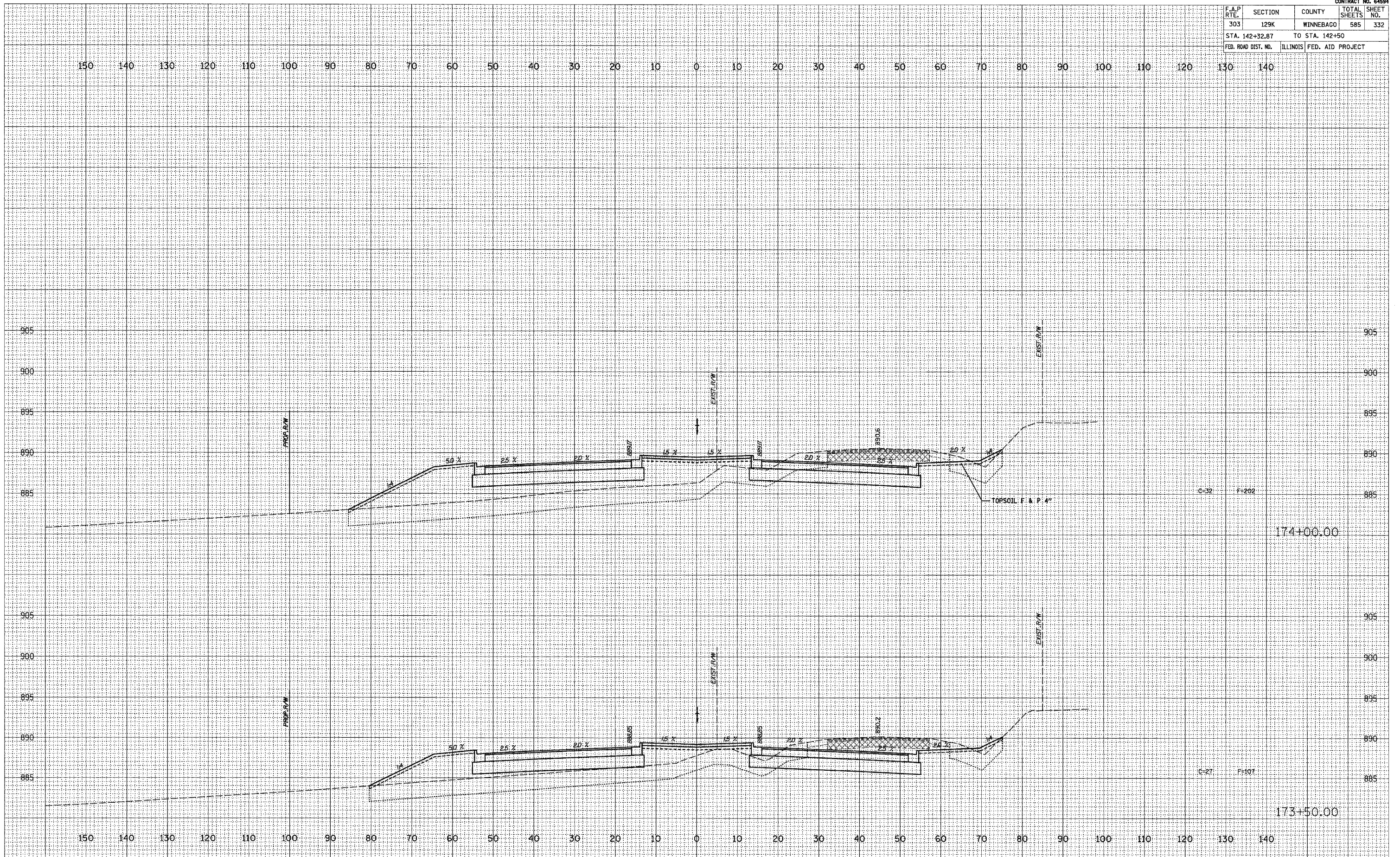
ORIGINAL SURVEY	PLOTTED	DATE
NOTE BOOK		
NO.		



F.A.P. RTE.	SECTION	COUNTY	TOTAL SHEETS	SHEET NO.
303	129K	WINNEBAGO	585	332
STA. 142+32.87		TO STA. 142+50		
FED. ROAD DIST. NO.		ILLINOIS		FED. AID PROJECT

SCALE
DATE
NO.
FINL SURVEY NOTE BOOK NO.
SURVEYED
PLOTED
TEMP. DATE
AREAS CHECKED

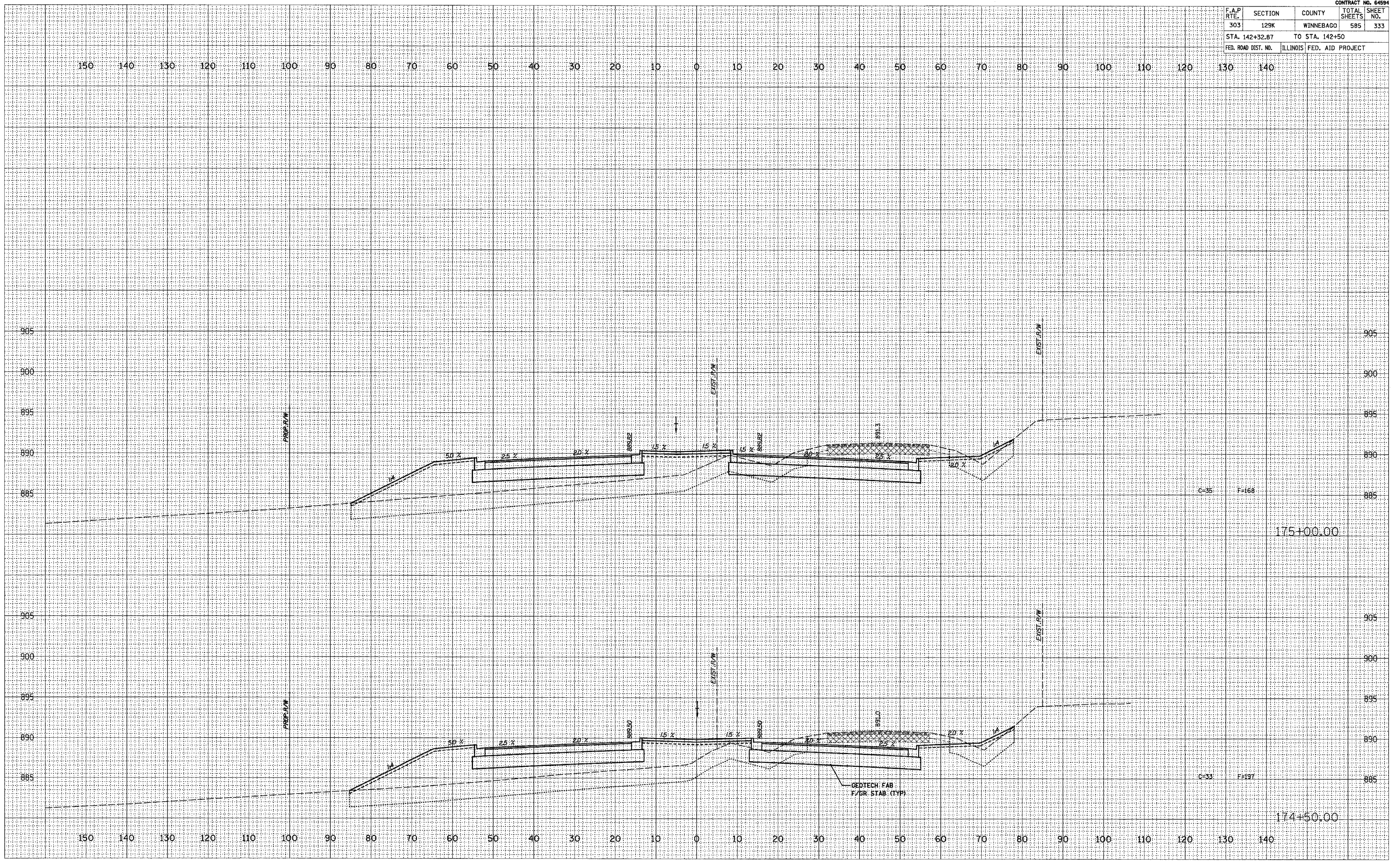
SCALE
DATE
NO.
ORIGINAL SURVEY NOTE BOOK NO.
SURVEYED
PLOTED
TEMP. DATE
AREAS CHECKED



CONTRACT NO. 64594				
F.A.P. RTE.	SECTION	COUNTY	TOTAL SHEETS	SHEET NO.
303	129K	WINNEBAGO	585	333
STA. 142+32.87		TO STA. 142+50		
FED. ROAD DIST. NO.	ILLINOIS FED. AID PROJECT			

FINL SURVEY
 SURVEYED _____
 PLOTTED _____
 NOTE BOOK _____
 NO. _____
 AREAS CHECKED _____

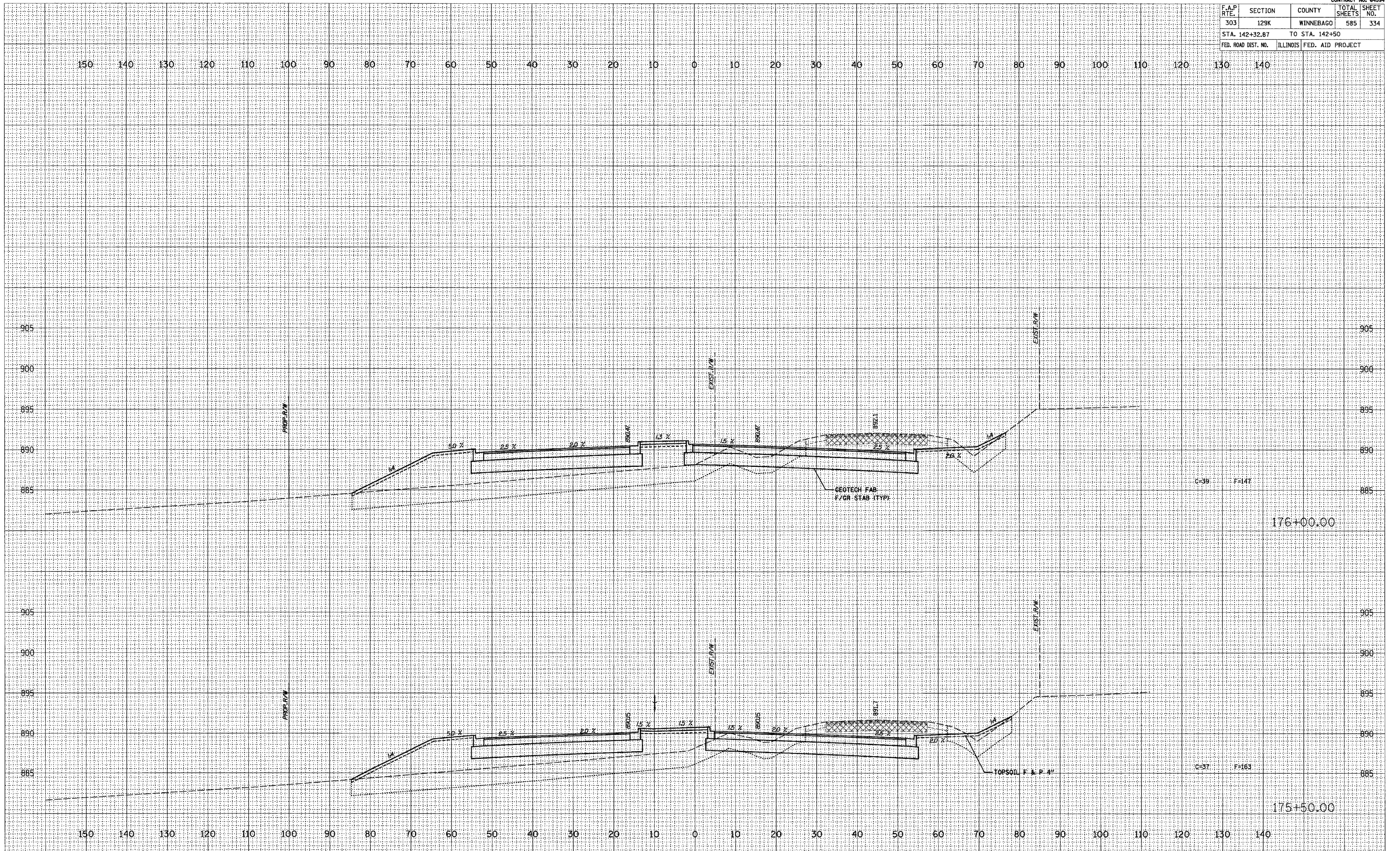
ORIGINAL SURVEY
 SURVEYED _____
 PLOTTED _____
 NOTE BOOK _____
 NO. _____
 AREAS CHECKED _____



F.A.P. RTE.	SECTION	COUNTY	TOTAL SHEETS	SHEET NO.
303	129K	WINNEBAGO	585	334
STA. 142+32.87		TO STA. 142+50		
FED. ROAD DIST. NO.		ILLINOIS	FED. AID PROJECT	

DATE	
SCALE	
NO.	
ORIGINAL SURVEY	
NOTE BOOK	
NO.	
SURVEYED	
PLOTTED	
TEMPLATE	
AREAS CHECKED	

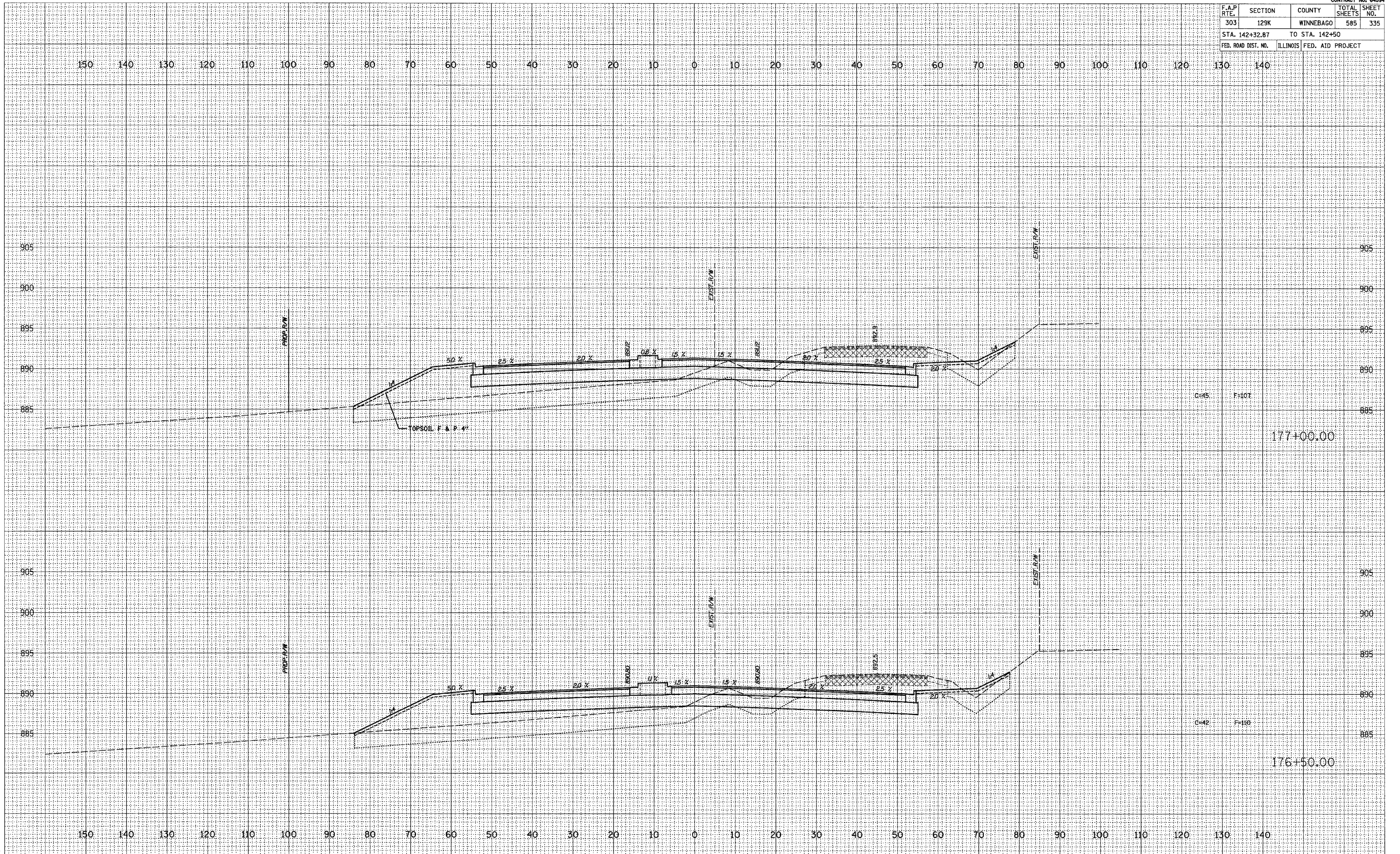
DATE	
SCALE	
NO.	
ORIGINAL SURVEY	
NOTE BOOK	
NO.	
SURVEYED	
PLOTTED	
TEMPLATE	
AREAS CHECKED	



F.A.P. RITE	SECTION	COUNTY	TOTAL SHEETS	SHEET NO.
303	129K	WINNEBAGO	585	335
STA. 142+32.87		TO STA. 142+50		
FED. ROAD DIST. NO.		ILLINOIS FED. AID PROJECT		

FINAL SURVEY	SURVEYED	DATE
NOTE BOOK NO.	FLOTTED	
	TEMPLATE	
	AREAS CHECKED	

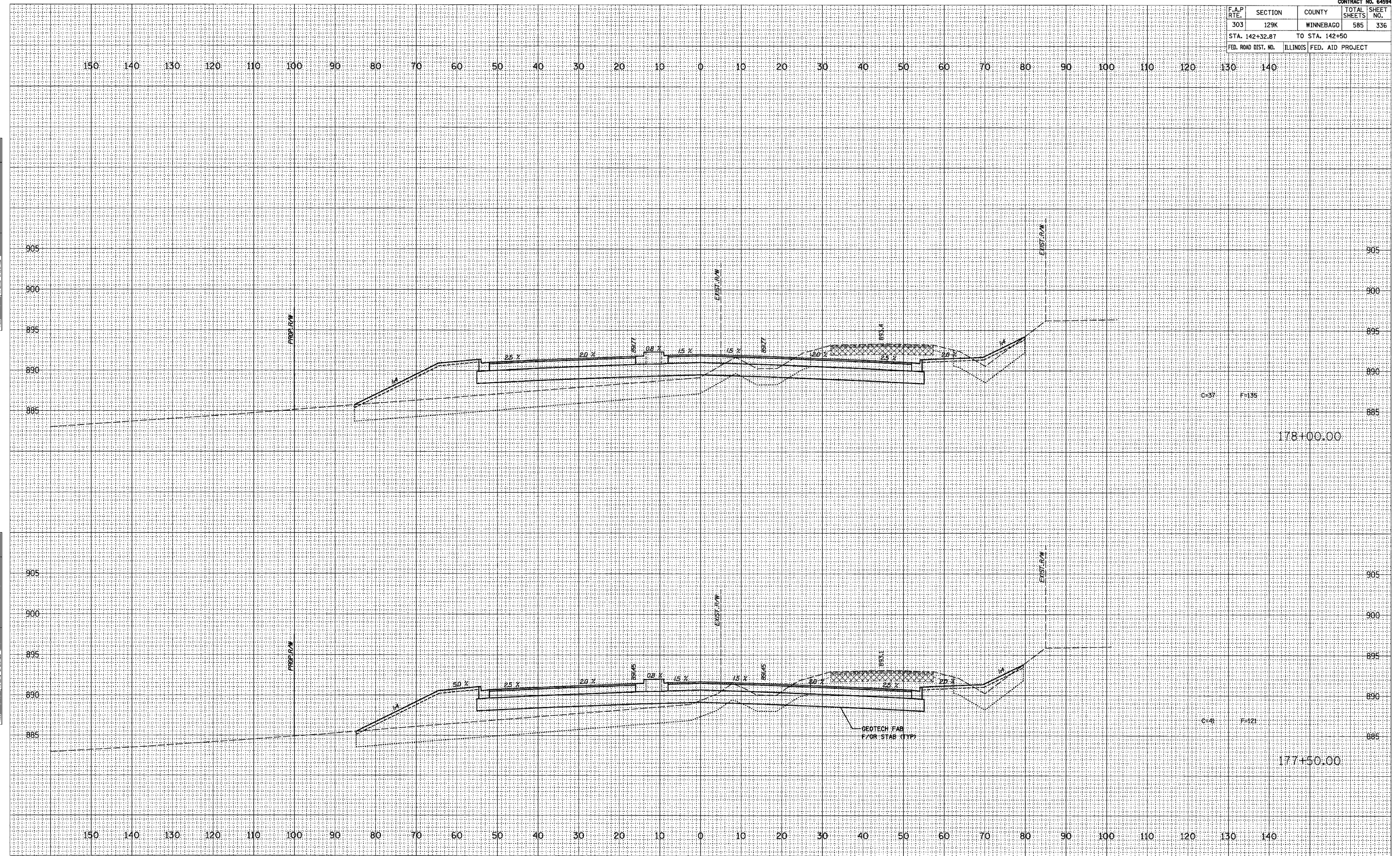
ORIGINAL SURVEY	SURVEYED	DATE
NOTE BOOK NO.	FLOTTED	
	TEMPLATE	
	AREAS CHECKED	



F.A.P. RTE.	SECTION	COUNTY	TOTAL SHEETS	SHEET NO.
303	129K	WINNEBAGO	585	336
STA. 142+32.87		TO STA. 142+50		
FED. ROAD DIST. NO.	ILLINOIS	FED. AID PROJECT		

DATE _____
 DT _____
 SURVEYED _____
 PLOTTED _____
 NOTE BOOK _____
 AREAS _____
 AREAS CHECKED _____

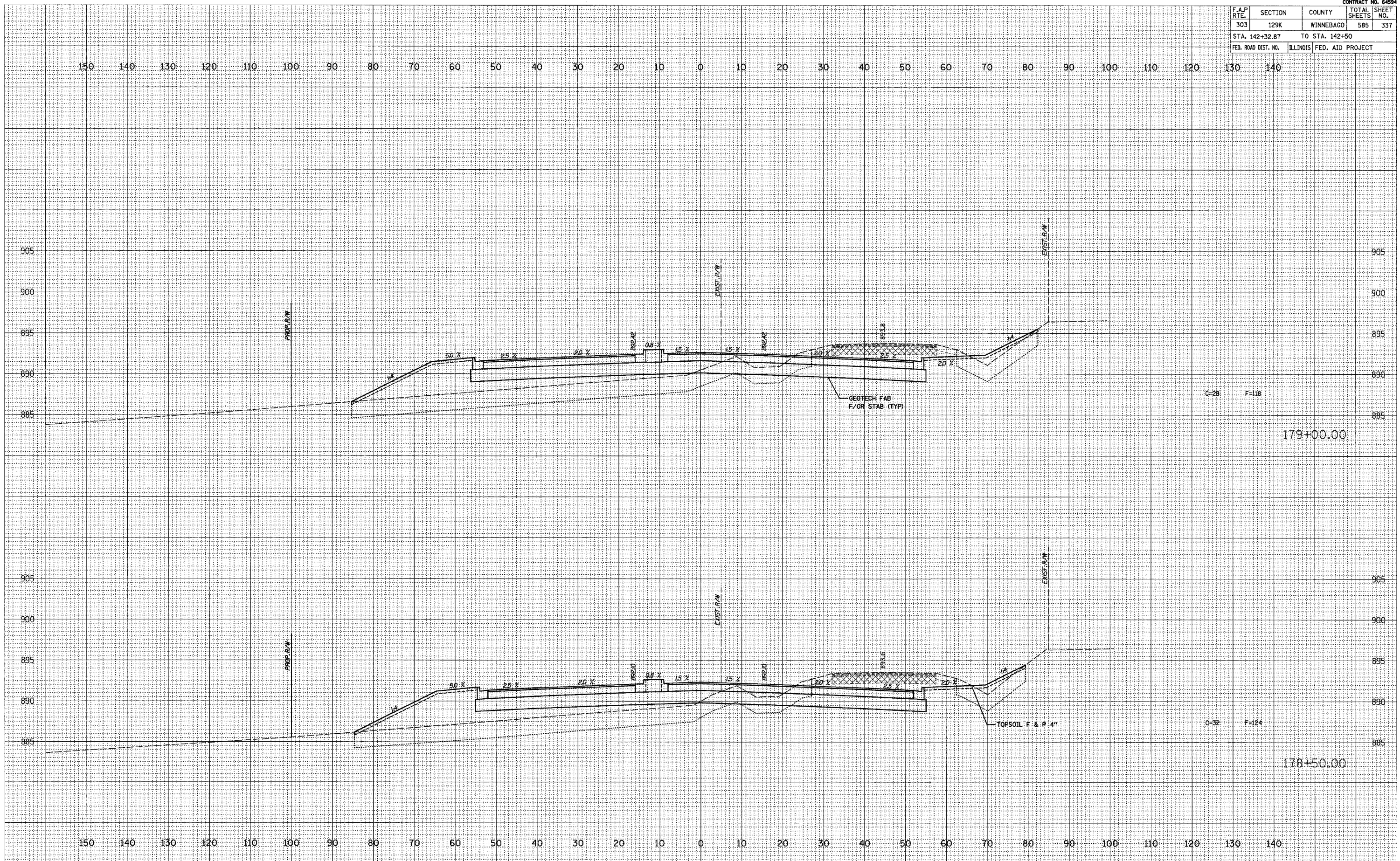
DATE _____
 DT _____
 SURVEYED _____
 PLOTTED _____
 NOTE BOOK _____
 AREAS _____
 AREAS CHECKED _____



F.A.P. RTE.	SECTION	COUNTY	TOTAL SHEETS	SHEET NO.
303	129K	WINNEBAGO	585	337
STA. 142+32.87		TO STA. 142+50		
FED. ROAD DIST. NO.		ILLINOIS FED. AID PROJECT		

FINAL SURVEY	
PLOTTED	NO.
TEMPLATE	NO.
AREAS CHECKED	NO.

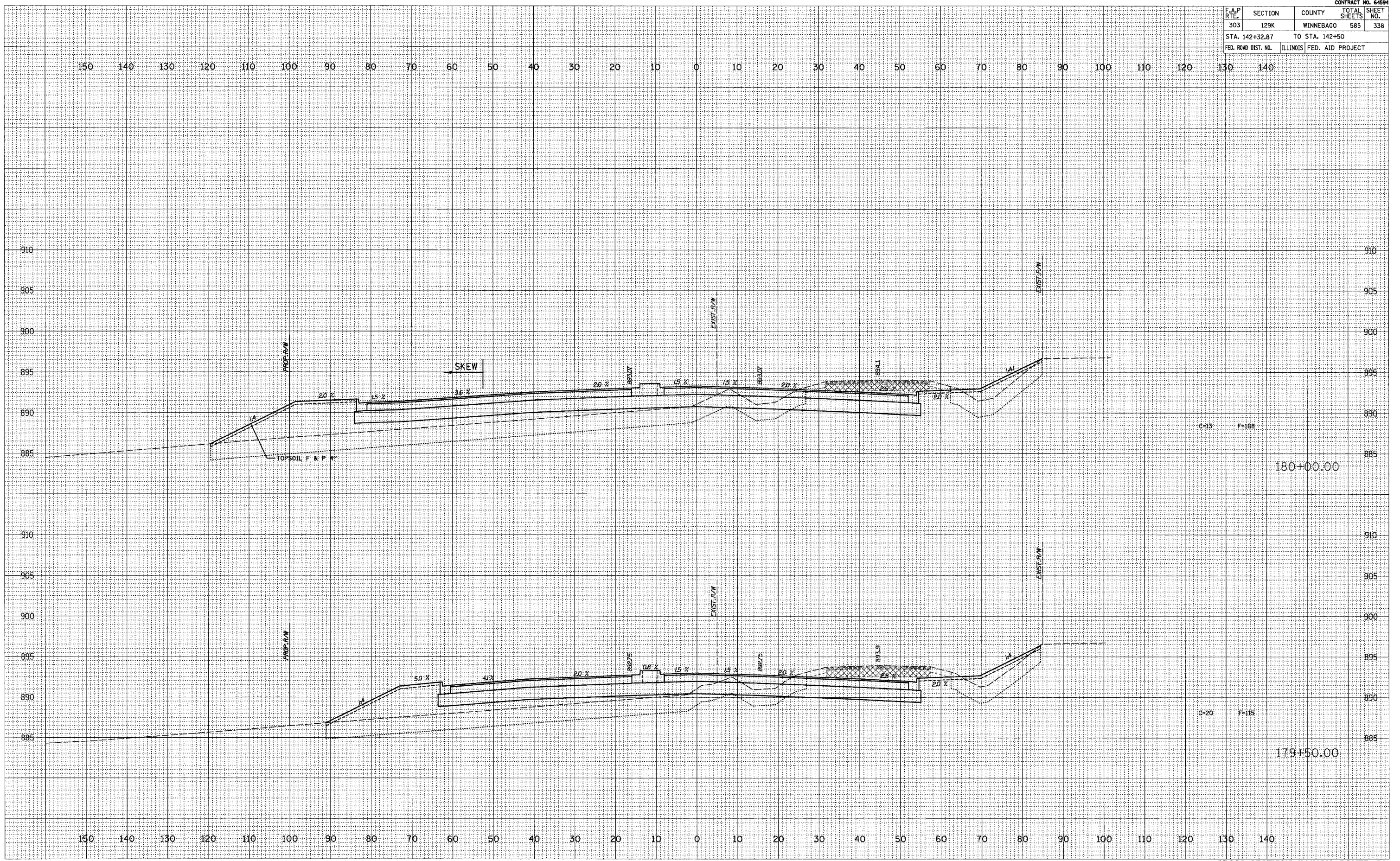
ORIGINAL SURVEY	
PLOTTED	NO.
TEMPLATE	NO.
AREAS CHECKED	NO.



F.A.P. RTE.	SECTION	COUNTY	TOTAL SHEETS	SHEET NO.
303	129K	WINNEBAGO	585	338
STA. 142+32.87		TO STA. 142+50		
FED. ROAD DIST. NO.	ILLINOIS	FED. AID PROJECT		

FINAL SURVEY PLOTTED TEMPLATE NOTE BOOK NO. _____

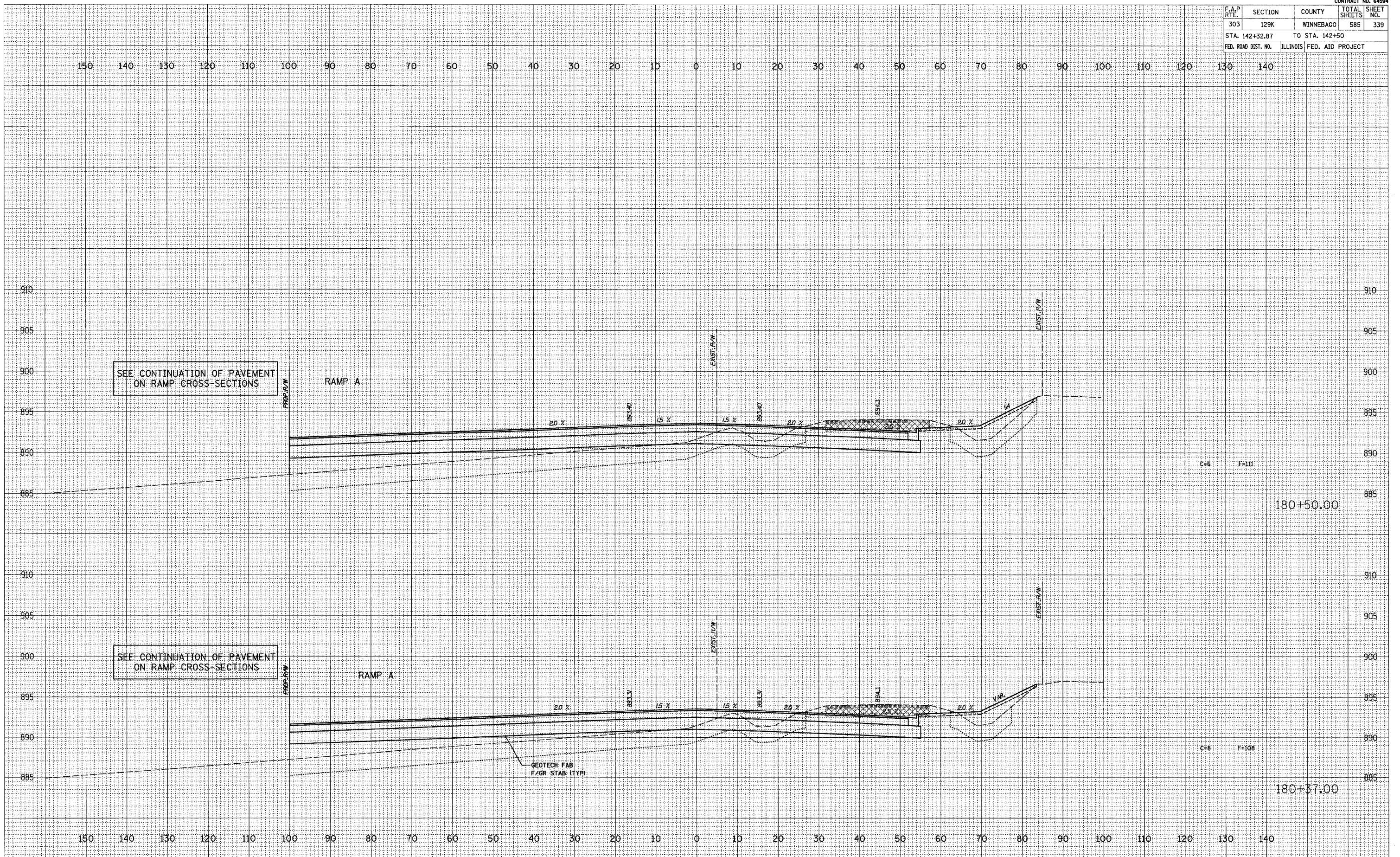
ORIGINAL SURVEY PLOTTED TEMPLATE NOTE BOOK NO. _____



F.A.P. RTE.	SECTION	COUNTY	TOTAL SHEETS	SHEET NO.
303	129K	WINNEBAGO	585	339
STA. 142+32.87		TO STA. 142+50		
FED. ROAD DIST. NO.		ILLINOIS	FED. AID PROJECT	

DATE	
BY	
REVISION	
NO.	
DATE	
BY	
REVISION	
NO.	
DATE	
BY	
REVISION	
NO.	
DATE	
BY	
REVISION	
NO.	

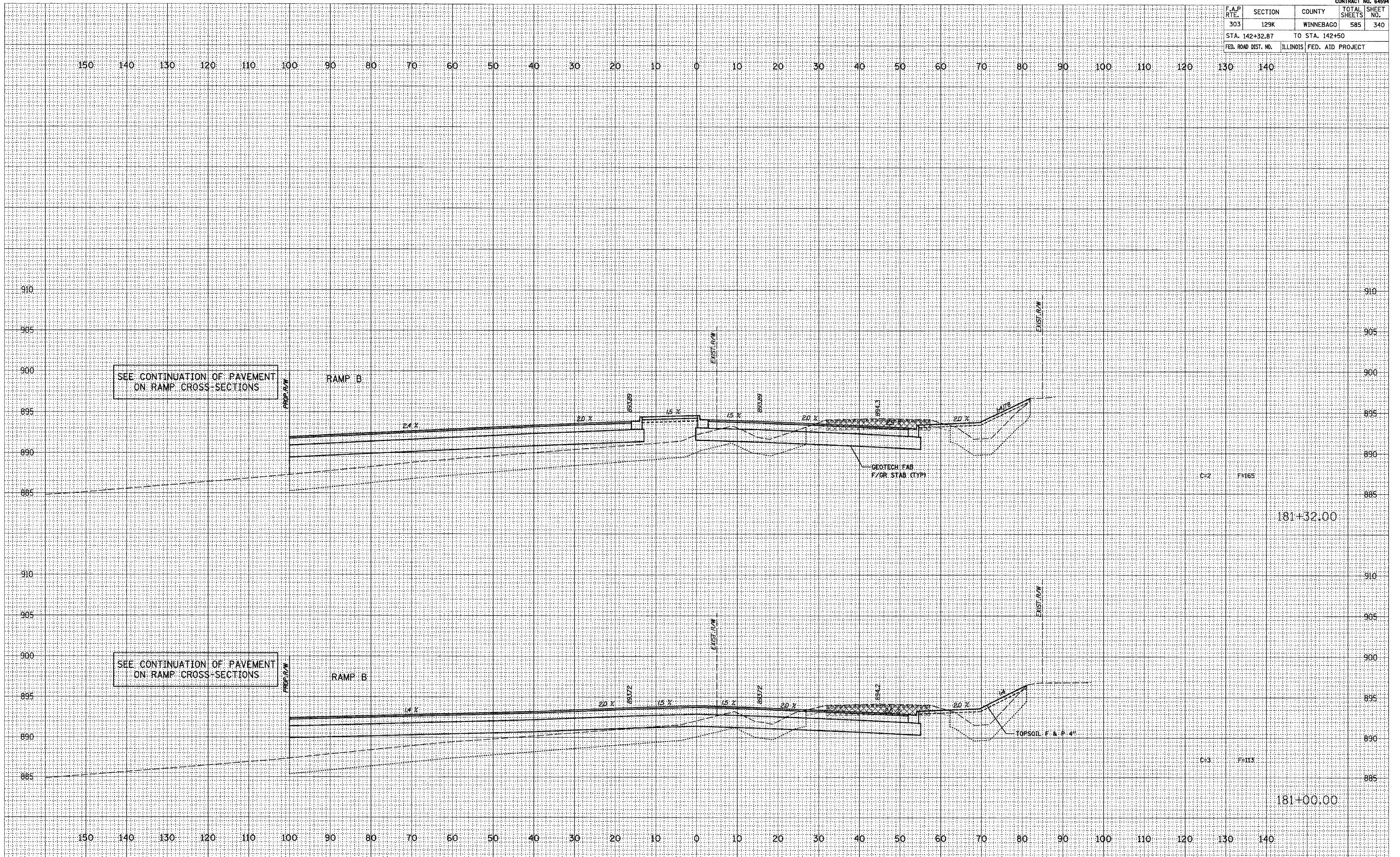
DATE	
BY	
REVISION	
NO.	
DATE	
BY	
REVISION	
NO.	
DATE	
BY	
REVISION	
NO.	
DATE	
BY	
REVISION	
NO.	



F.A.P. RTE.	SECTION	COUNTY	TOTAL SHEETS	SHEET NO.
303	129K	WINNEBAGO	585	340
STA. 142+32.87		TO STA. 142+50		
FED. ROAD DIST. NO.	ILLINOIS	FED. AID PROJECT		

DATE	
BY	
REVISION	
NO.	
FINAL SURVEY	
NOTE BOOK	
NO.	
PLOTTED	
TEMPLATE	
AREAS CHECKED	

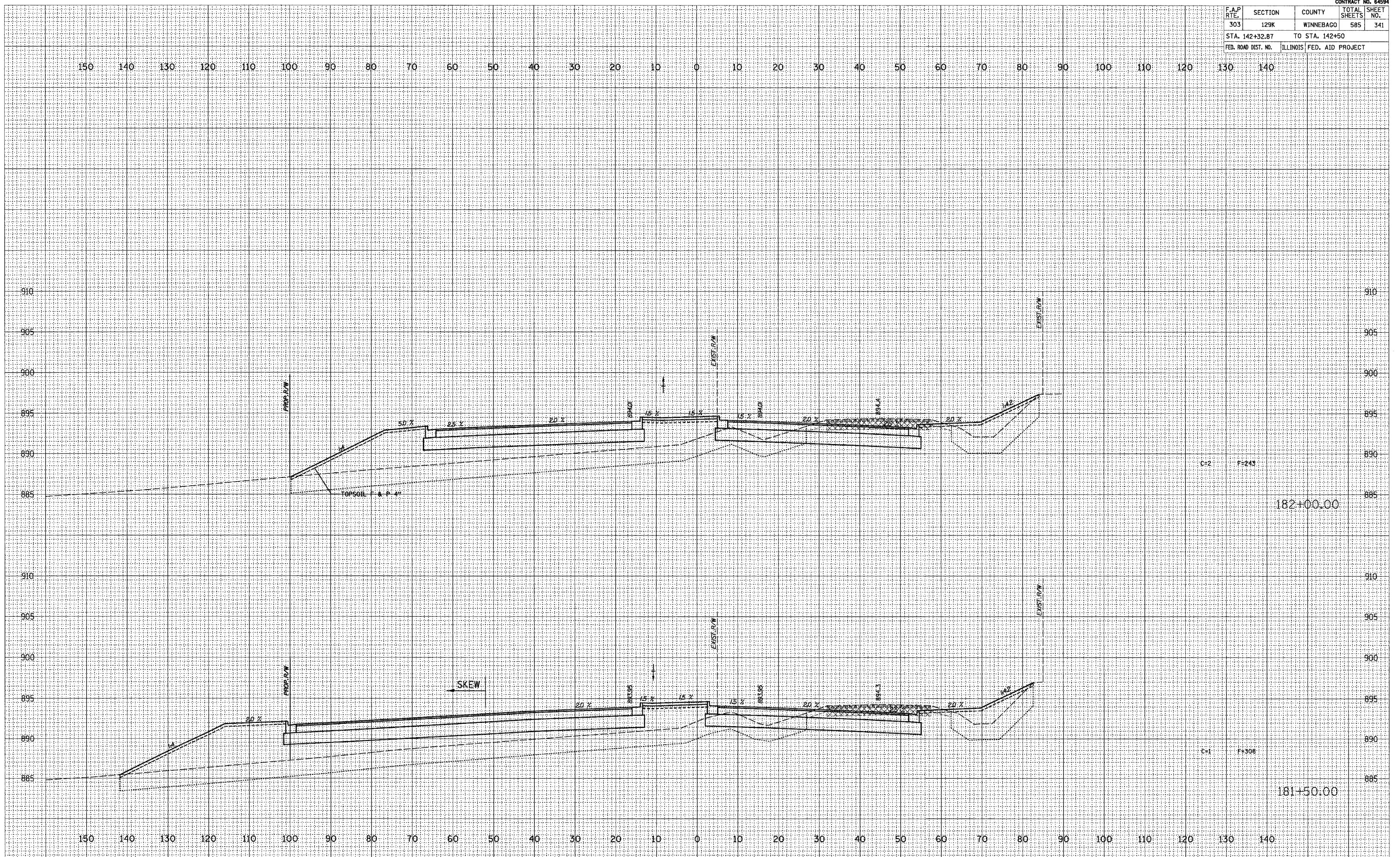
DATE	
BY	
REVISION	
NO.	
ORIGINAL SURVEY	
NOTE BOOK	
NO.	
PLOTTED	
TEMPLATE	
AREAS CHECKED	



F.A.P. RTE.	SECTION	COUNTY	TOTAL SHEETS	SHEET NO.
303	129K	WINNEBAGO	585	341
STA. 142+32.87		TO STA. 142+50		
FED. ROAD DIST. NO.		ILLINOIS FED. AID PROJECT		

DATE	
BY	
NO.	
FINAL SURVEY	SUBMITTED
NOTE BOOK	PLOTTED
NO.	TEMPLATE
	AREAS CHECKED

DATE	
BY	
NO.	
ORIGINAL SURVEY	SUBMITTED
NOTE BOOK	PLOTTED
NO.	TEMPLATE
	AREAS CHECKED



C-2 F-245

182+00.00

C-1 F-308

181+50.00

F.A.P. RTE.	SECTION	COUNTY	TOTAL SHEETS	SHEET NO.
303	129K	WINNEBAGO	585	342
STA. 142+32.87		TO STA. 142+50		
FED. ROAD DIST. NO.		ILLINOIS FED. AID PROJECT		

DATE: _____

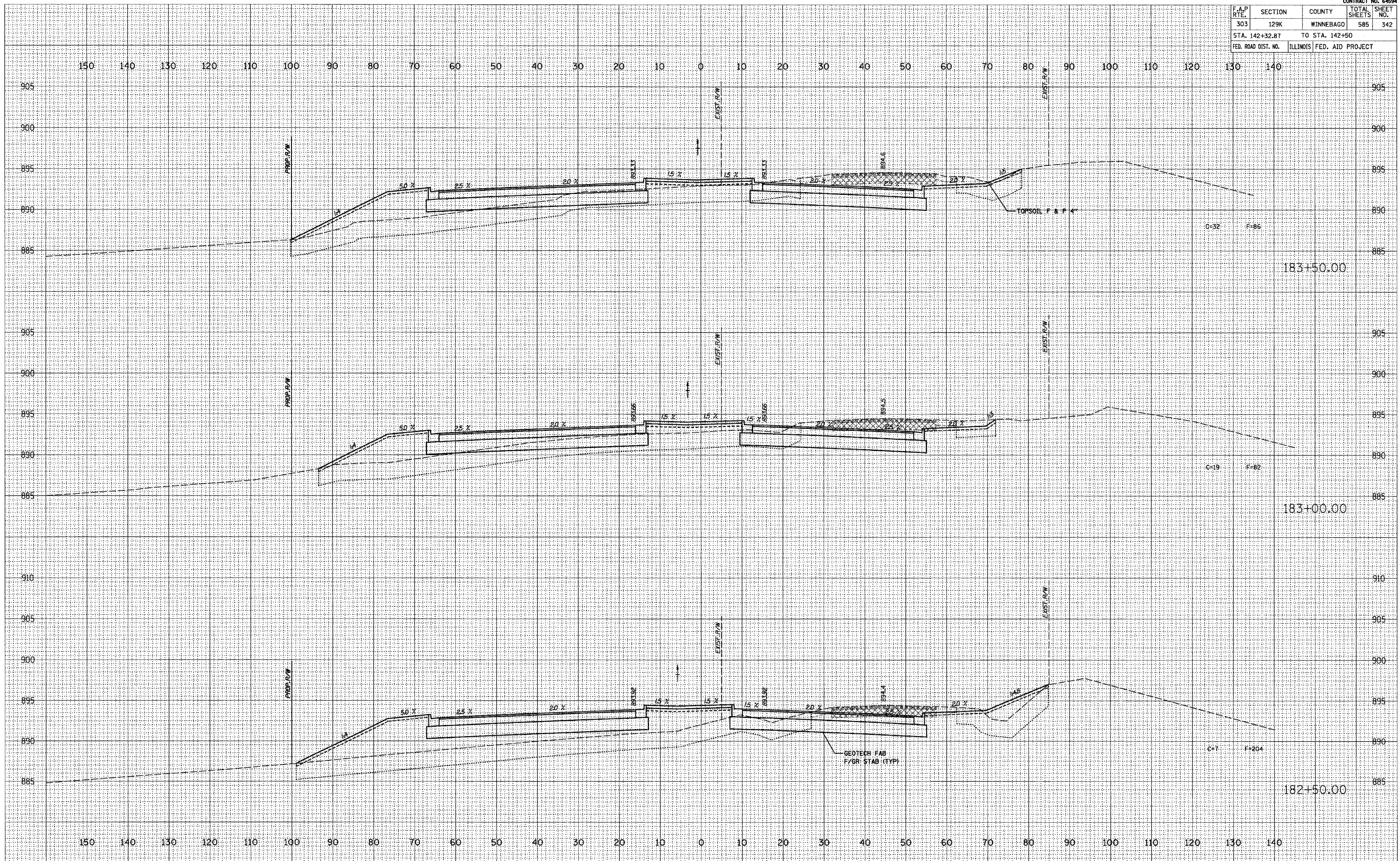
SCALE: _____

FINISHED SURVEY	PLOTTED
NOTE BOOK	TEMPLATE
NO.	AREAS CHECKED

DATE: _____

SCALE: _____

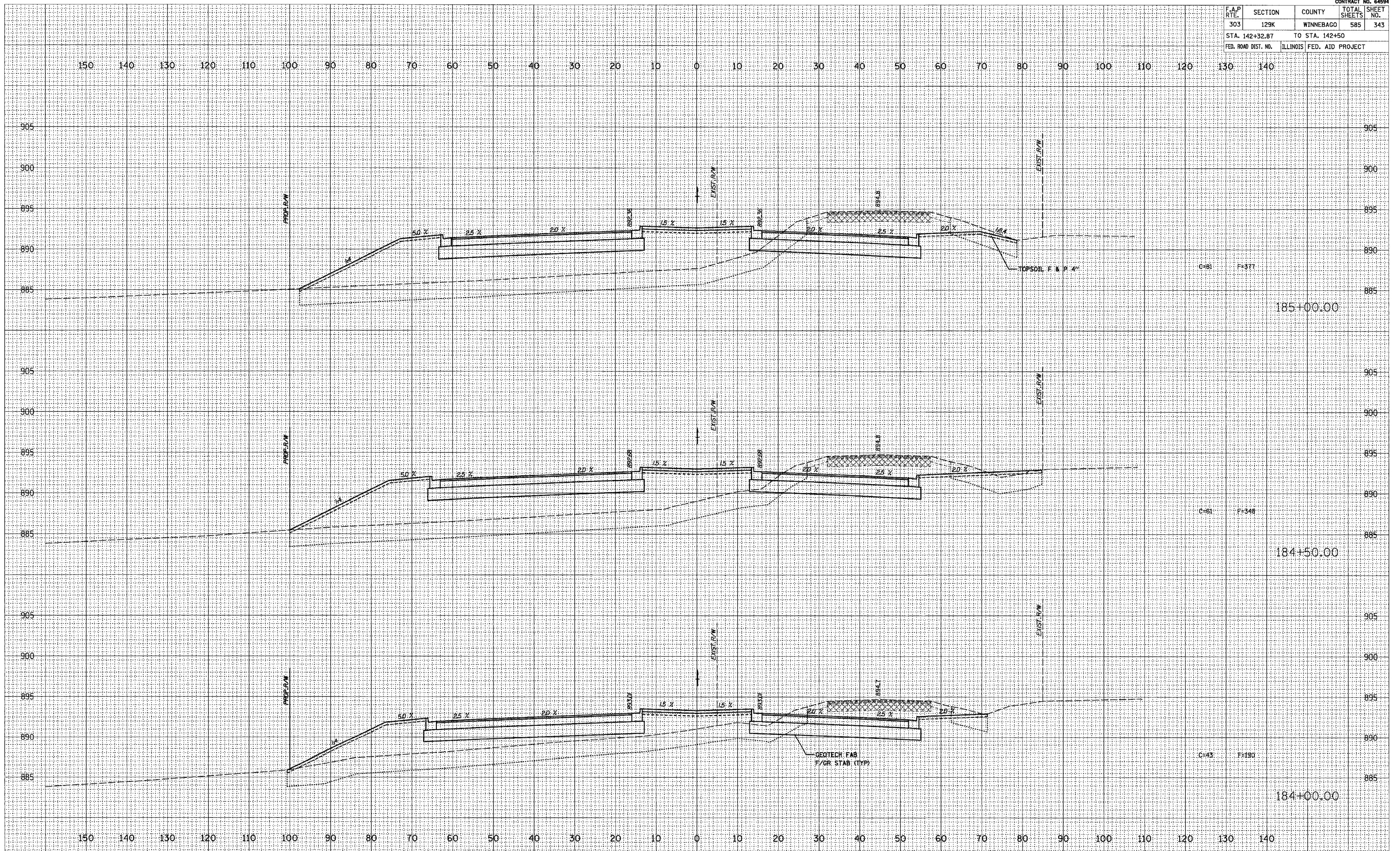
ORIGINAL SURVEY	PLOTTED
NOTE BOOK	TEMPLATE
NO.	AREAS CHECKED



F.A.P. RTE.	SECTION	COUNTY	TOTAL SHEETS	SHEET NO.
303	129K	WINNEBAGO	585	343
STA. 142+32.87		TO STA. 142+50		
FED. ROAD DIST. NO.		ILLINOIS	FED. AID PROJECT	

DATE: _____
 SURVEYED _____
 PLOTTED _____
 TEMPLATE _____
 NOTE BOOK _____
 AREAS CHECKED _____
 NO. _____


DATE: _____
 SURVEYED _____
 PLOTTED _____
 TEMPLATE _____
 NOTE BOOK _____
 AREAS CHECKED _____
 NO. _____



F.A.P. RTE.	SECTION	COUNTY	TOTAL SHEETS	SHEET NO.
303	129K	WINNEBAGO	585	344
STA. 142+32.87		TO STA. 142+50		
FED. ROAD DIST. NO.		ILLINOIS FED. AID PROJECT		

FINAL SURVEY	SUBMITTED	DATE
NOTED	PLOTTED	
NO.	TEMPLATE	
	AREA CHECKED	

ORIGINAL SURVEY	SUBMITTED	DATE
NOTED	PLOTTED	
NO.	TEMPLATE	
	AREA CHECKED	



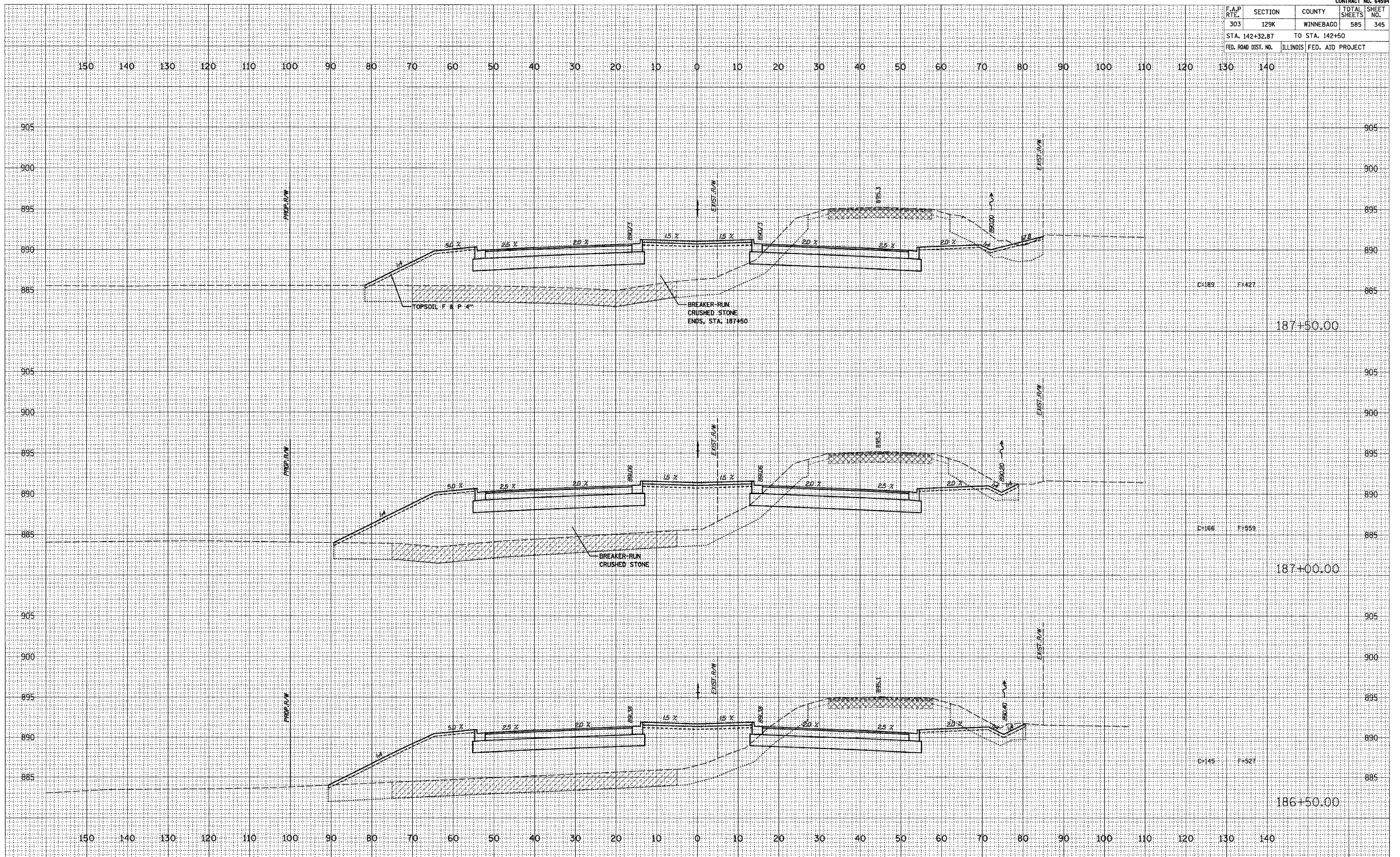
F.A.P. RTE.	SECTION	COUNTY	TOTAL SHEETS	SHEET NO.
303	129K	WINNEBAGO	585	345
STA. 142+32.87		TO STA. 142+50		
FED. ROAD DIST. NO.	ILLINOIS	FED. AID PROJECT		

FINAL SURVEY PLOTTED TEMPLATE MEAS. AS CHECKED

NO.	DATE

ORIGINAL SURVEY PLOTTED TEMPLATE MEAS. AS CHECKED

NO.	DATE



F.A.P. RTE.	SECTION	COUNTY	TOTAL SHEETS	SHEET NO.
303	129K	WINNEBAGO	585	346
STA. 142+32.87		TO STA. 142+50		
FED. ROAD DIST. NO.		ILLINOIS FED. AID PROJECT		

SCALE

DATE	_____
NO.	_____
REVISIONS	_____
DATE	_____
NO.	_____

FINAL SURVEY

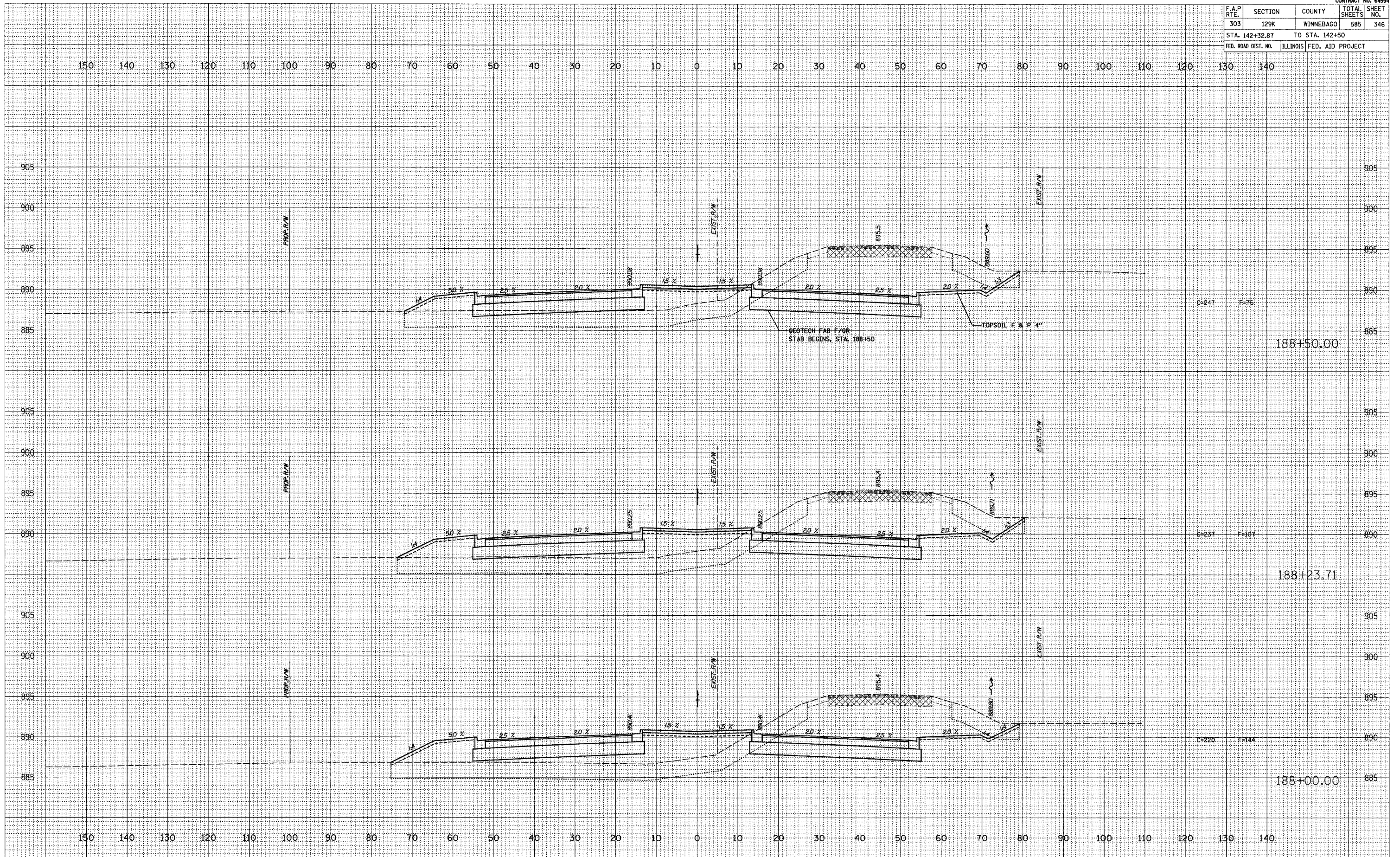
SURVEYED	_____
PLOTTED	_____
TEMP. ATE	_____
SCALE	_____
AREAS CHECKED	_____

SCALE

DATE	_____
NO.	_____
REVISIONS	_____
DATE	_____
NO.	_____

ORIGINAL SURVEY

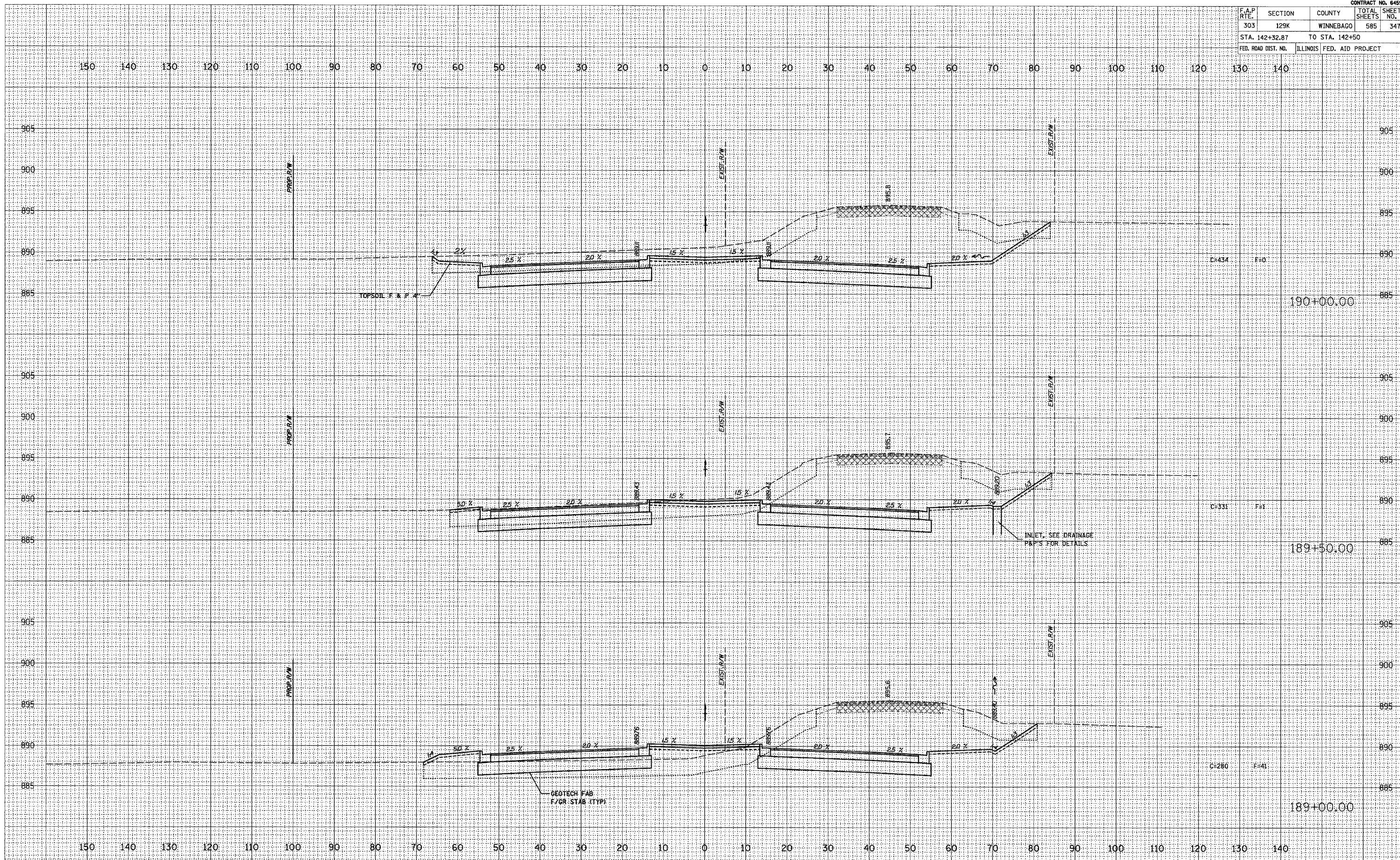
SURVEYED	_____
PLOTTED	_____
TEMP. ATE	_____
SCALE	_____
AREAS CHECKED	_____



CONTRACT NO. 64594			
F.A.P. RTE.	SECTION	COUNTY	TOTAL SHEET NO.
303	129K	WINNEBAGO	585 347
STA. 142+32.87		TO STA. 142+50	
FED. ROAD DIST. NO.	ILLINOIS FED. AID PROJECT		

FINAL SURVEY	SURVEYED	DATE
PLOTTED		
NOTE BOOK		
NO.		
AREAS CHECKED		

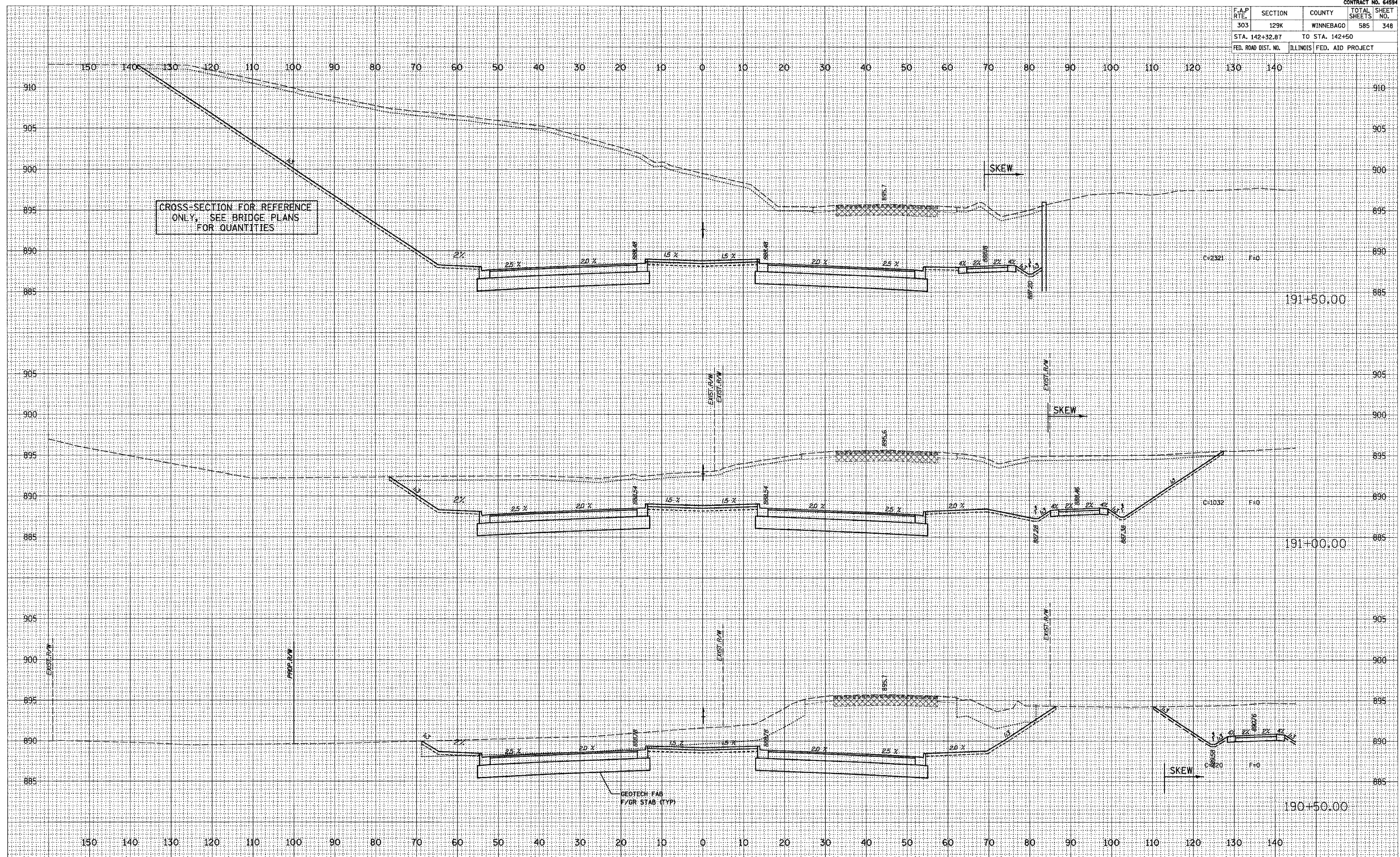
ORIGINAL SURVEY	SURVEYED	DATE
PLOTTED		
NOTE BOOK		
NO.		
AREAS CHECKED		



F.A.P. RTE.	SECTION	COUNTY	TOTAL SHEETS	SHEET NO.
303	129K	WINNEBAGO	585	348
STA. 142+32.87		TO STA. 142+50		
FED. ROAD DIST. NO.	ILLINOIS	FED. AID PROJECT		

SCALE	1" = 10'
FINAL SURVEY	DATE
TEMPLATE	NO.
AREAS CHECKED	

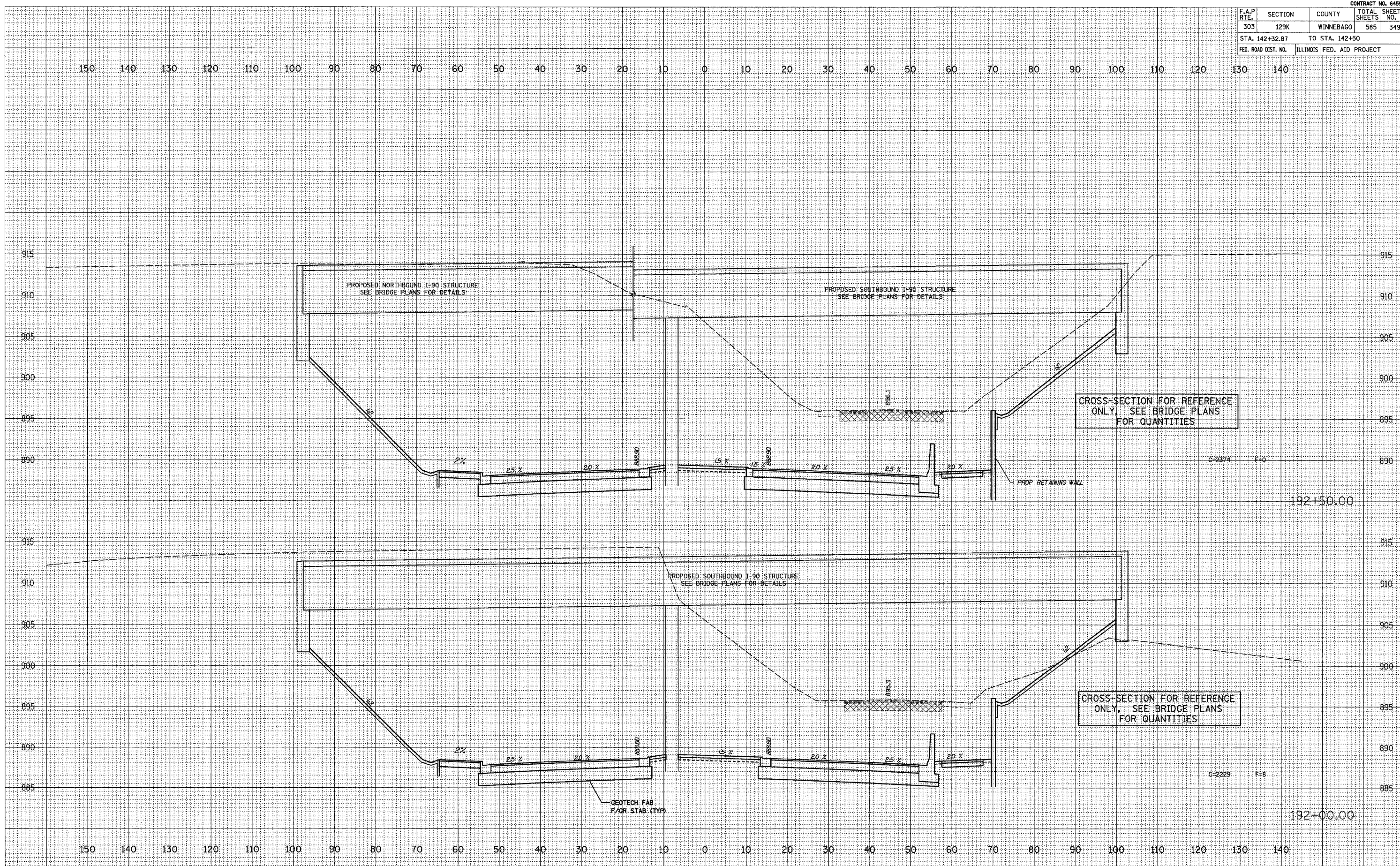
SCALE	1" = 10'
ORIGINAL SURVEY	DATE
TEMPLATE	NO.
AREAS CHECKED	



CONTRACT NO. 64594				
F.A.P. RTE.	SECTION	COUNTY	TOTAL SHEETS	SHEET NO.
303	129K	WINNEBAGO	585	349
STA. 142+32.87		TO STA. 142+50		
FED. ROAD DIST. NO.	ILLINOIS FED. AID PROJECT			

FINAL SURVEY	SUBMITTED	DATE
NOTE BOOK	PLOTTED	
NO.	TEMPLATE	
	AREAS CHECKED	

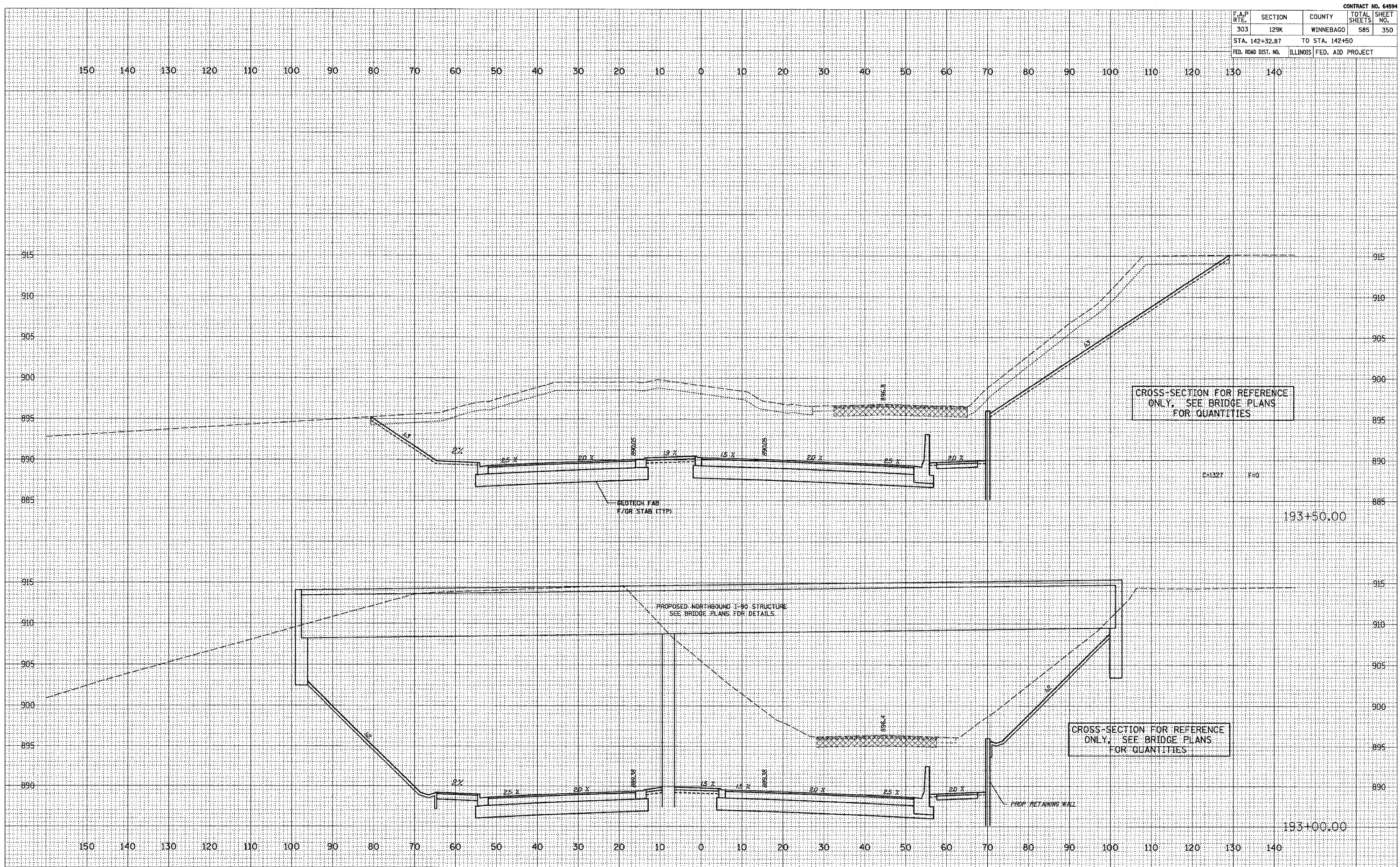
ORIGINAL SURVEY	SUBMITTED	DATE
NOTE BOOK	PLOTTED	
NO.	TEMPLATE	
	AREAS CHECKED	



F.A.P. RTE.	SECTION	COUNTY	TOTAL SHEETS	SHEET NO.
303	129K	WINNEBAGO	585	350
STA. 142+32.87		TO STA. 142+50		
FED. ROAD DIST. NO.		ILLINOIS	FED. AID PROJECT	

FINAL SURVEY	SURVEYED	PLOTTED	DATE
NOTE BOOK	TEMPLATE	AREAS	CHECKED
NO.			

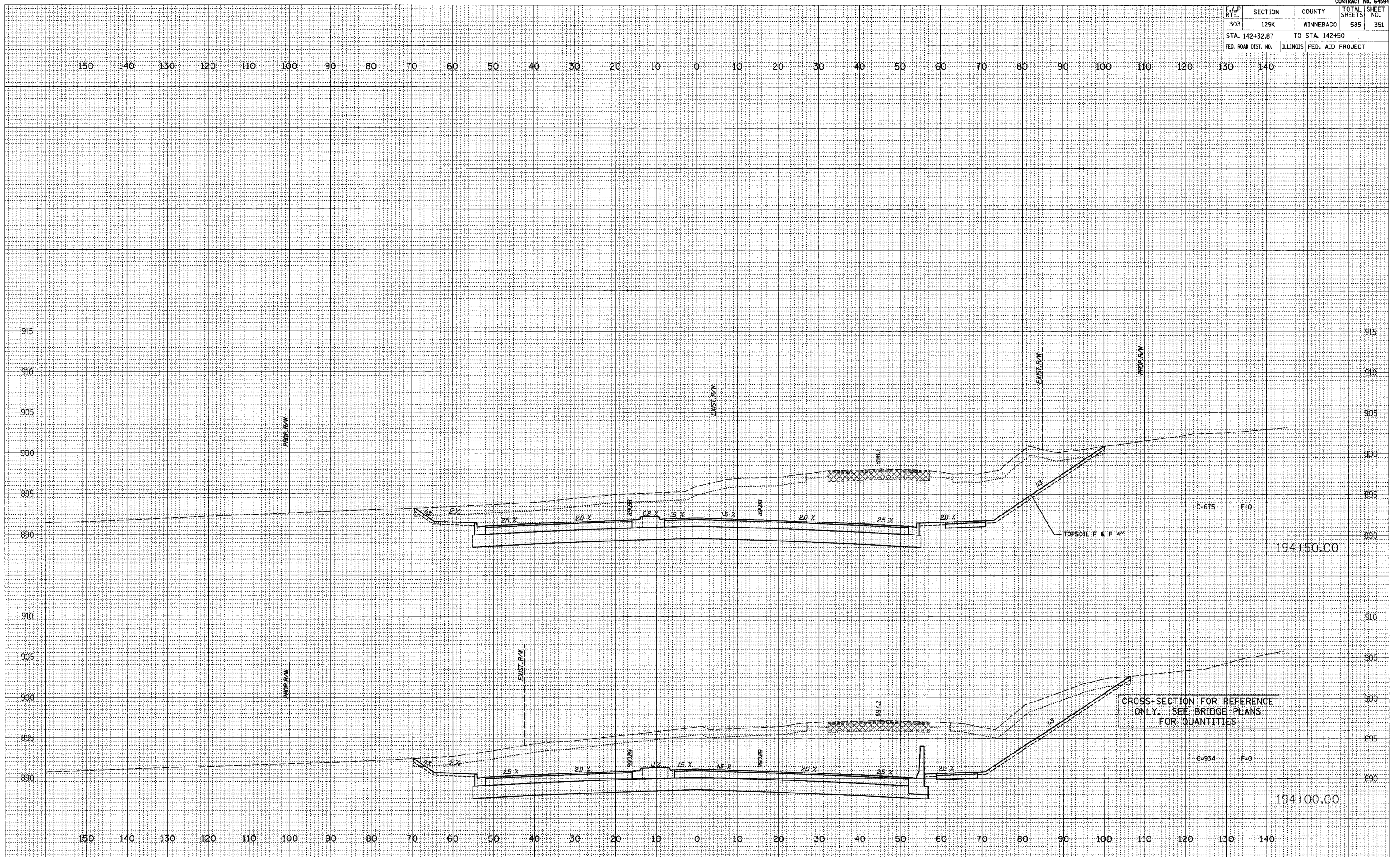
ORIGINAL SURVEY	SURVEYED	PLOTTED	DATE
NOTE BOOK	TEMPLATE	AREAS	CHECKED
NO.			



F.A.P. RTE.	SECTION	COUNTY	TOTAL SHEETS	SHEET NO.
303	129K	WINNEBAGO	585	351
STA. 142+32.87		TO STA. 142+50		
FED. ROAD DIST. NO.		ILLINOIS FED. AID PROJECT		

FINISHED SURVEY
 SURVEYED
 PLOTTED
 TEMPLATE
 NOTE BOOK
 AREAS CHECKED
 NO.

ORIGINAL SURVEY
 SURVEYED
 PLOTTED
 TEMPLATE
 NOTE BOOK
 AREAS CHECKED
 NO.

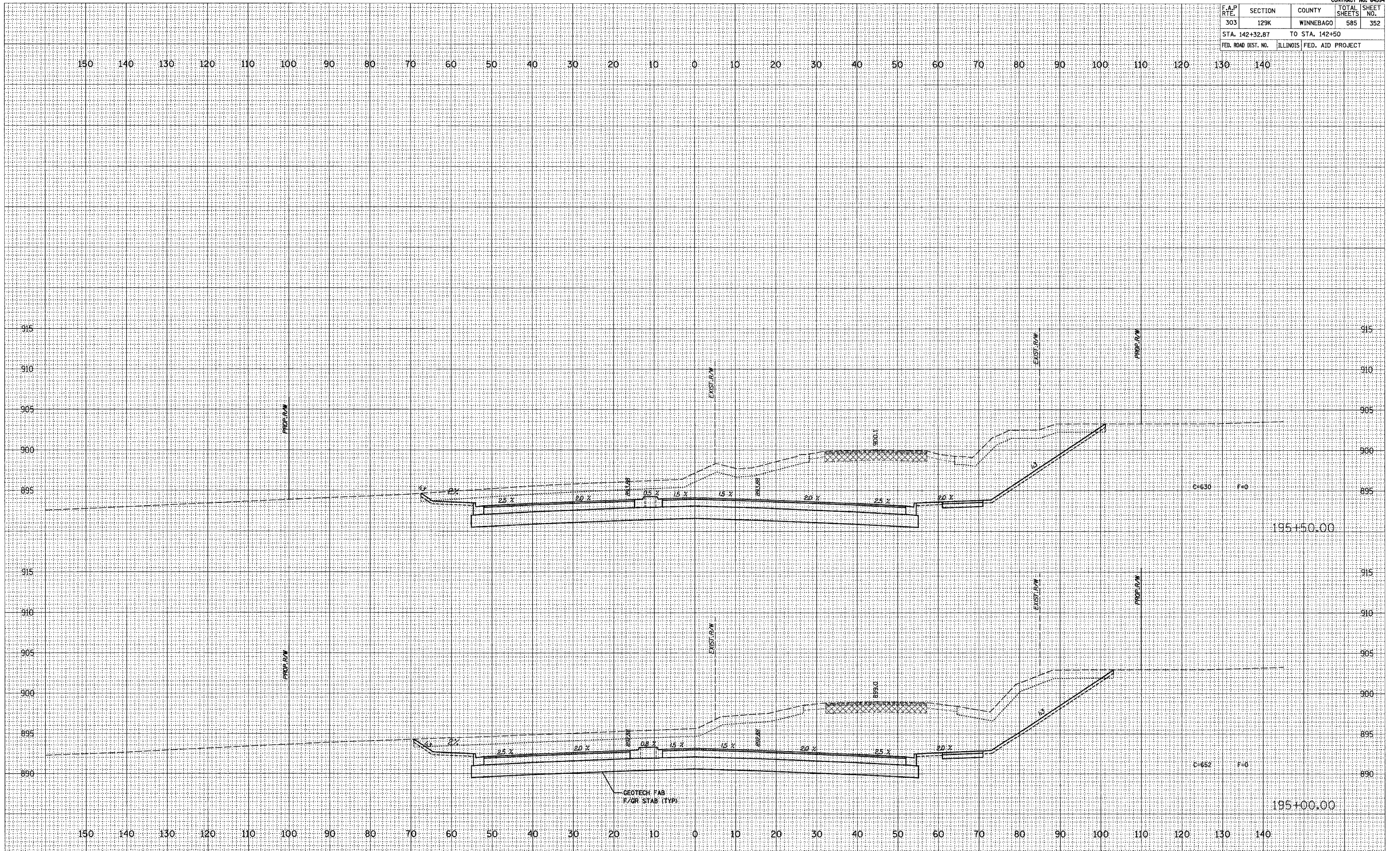


CROSS-SECTION FOR REFERENCE ONLY. SEE BRIDGE PLANS FOR QUANTITIES

CONTRACT NO. 64594				
F.A.P. RTE.	SECTION	COUNTY	TOTAL SHEETS	SHEET NO.
303	129K	WINNEBAGO	585	352
STA. 142+32.87		TO STA. 142+50		
FED. ROAD DIST. NO.	ILLINOIS FED. AID PROJECT			

FINAL SURVEY	SURVEYED	DATE
NOTE BOOK	PLOTTED	
NO.	TEMP. PLATE	
	AREAS CHECKED	

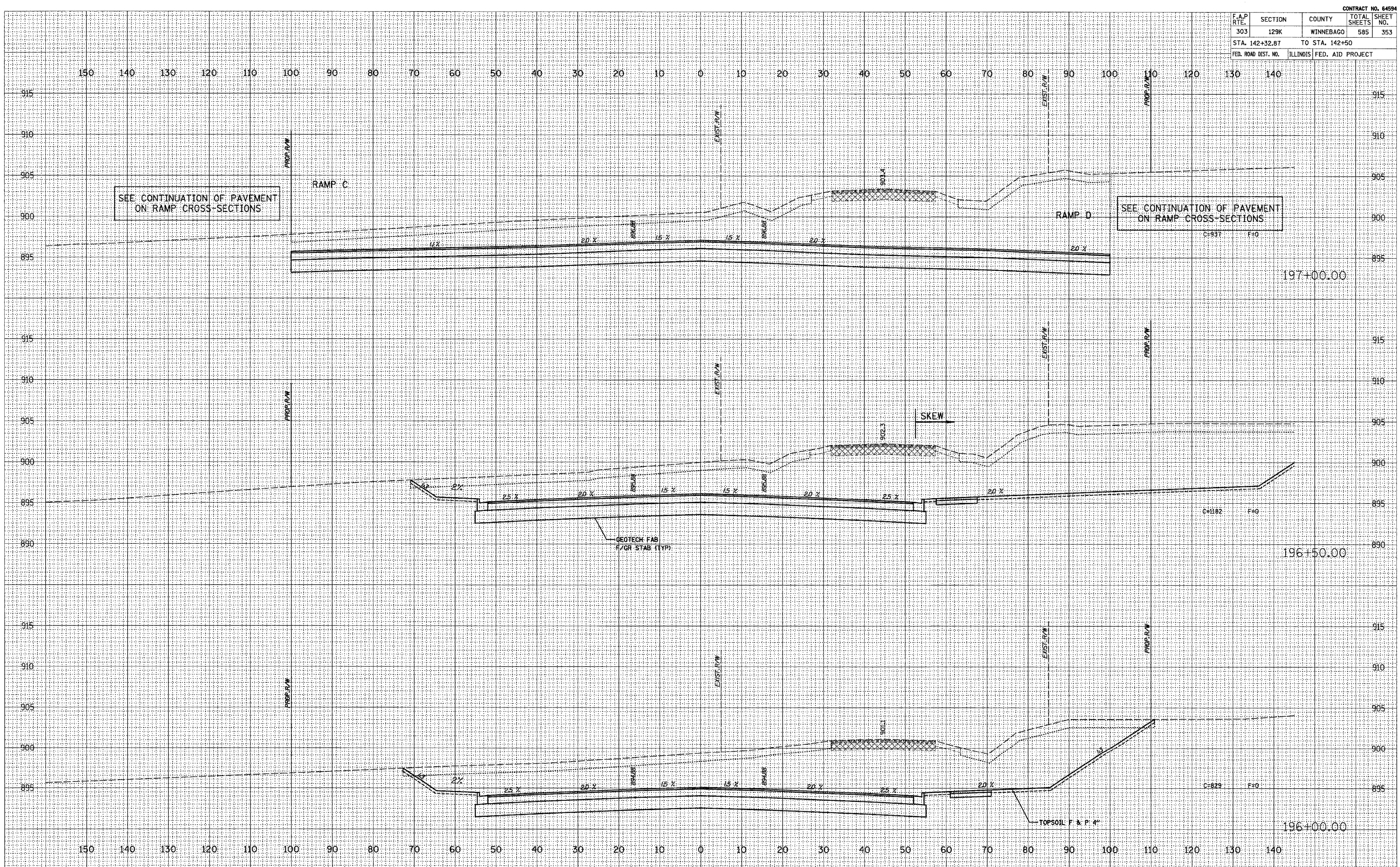
ORIGINAL SURVEY	SURVEYED	DATE
NOTE BOOK	PLOTTED	
NO.	TEMP. PLATE	
	AREAS CHECKED	



CONTRACT NO. 64594				
F.A.P. RTE.	SECTION	COUNTY	TOTAL SHEETS	SHEET NO.
303	129K	WINNEBAGO	585	353
STA. 142+32.87		TO STA. 142+50		
FED. ROAD DIST. NO.	ILLINOIS	FED. AID PROJECT		

FINAL SURVEY
 SURVEYED
 PLOTTED
 TEMPLATE
 NOTE BOOK
 AREAS CHECKED
 NO.

ORIGINAL SURVEY
 SURVEYED
 PLOTTED
 TEMPLATE
 NOTE BOOK
 AREAS CHECKED
 NO.



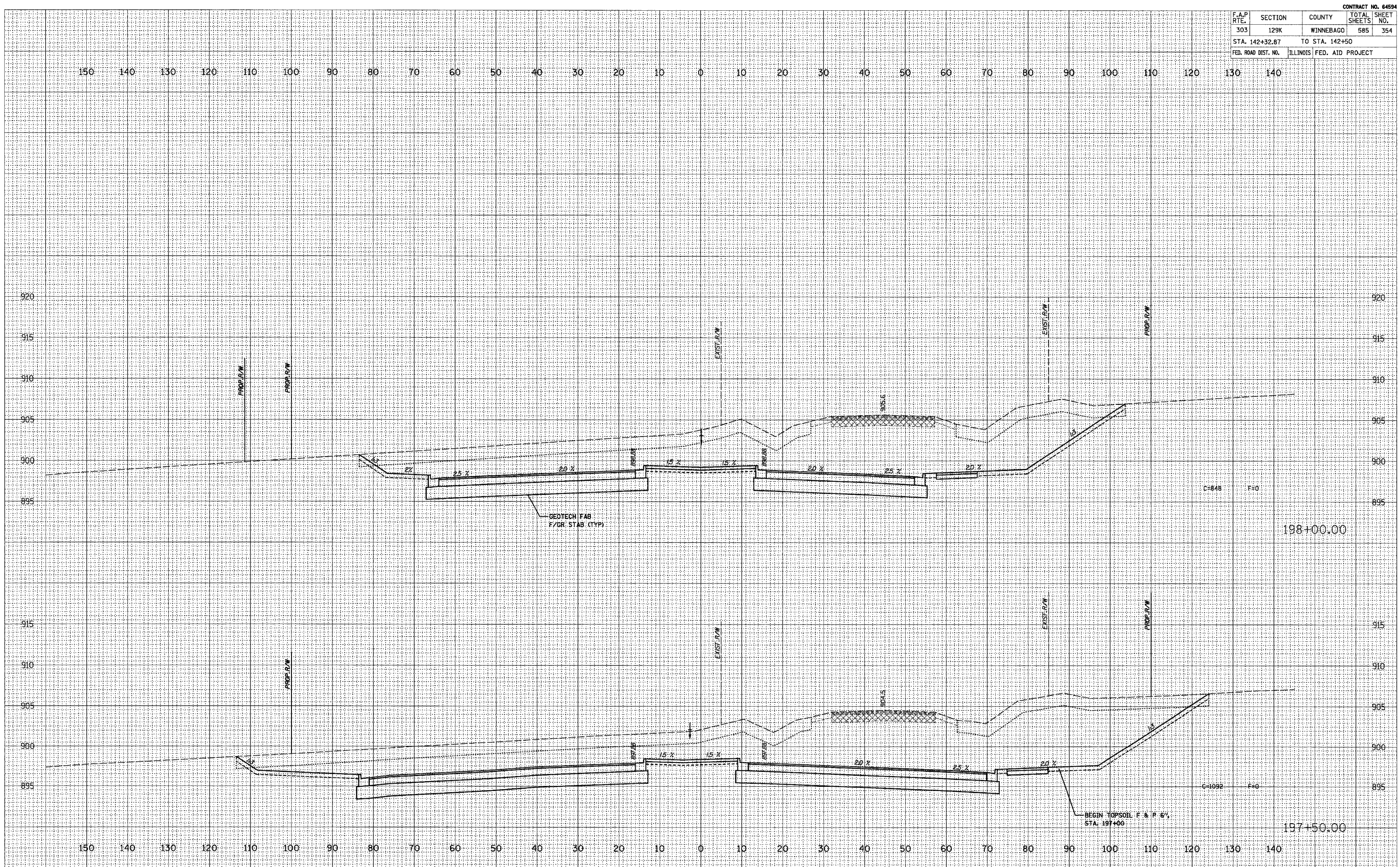
CONTRACT NO. 64594				
F.A.P. RTE.	SECTION	COUNTY	TOTAL SHEETS	SHEET NO.
303	129K	WINNEBAGO	585	354
STA. 142+32.87		TO STA. 142+50		
FED. ROAD DIST. NO.	ILLINOIS	FED. AID PROJECT		

DATE: _____

FINAL SURVEY	SURVEYED
NOTE BOOK	PLOTTED
NO.	TEMPLATE
	AREAS CHECKED

DATE: _____

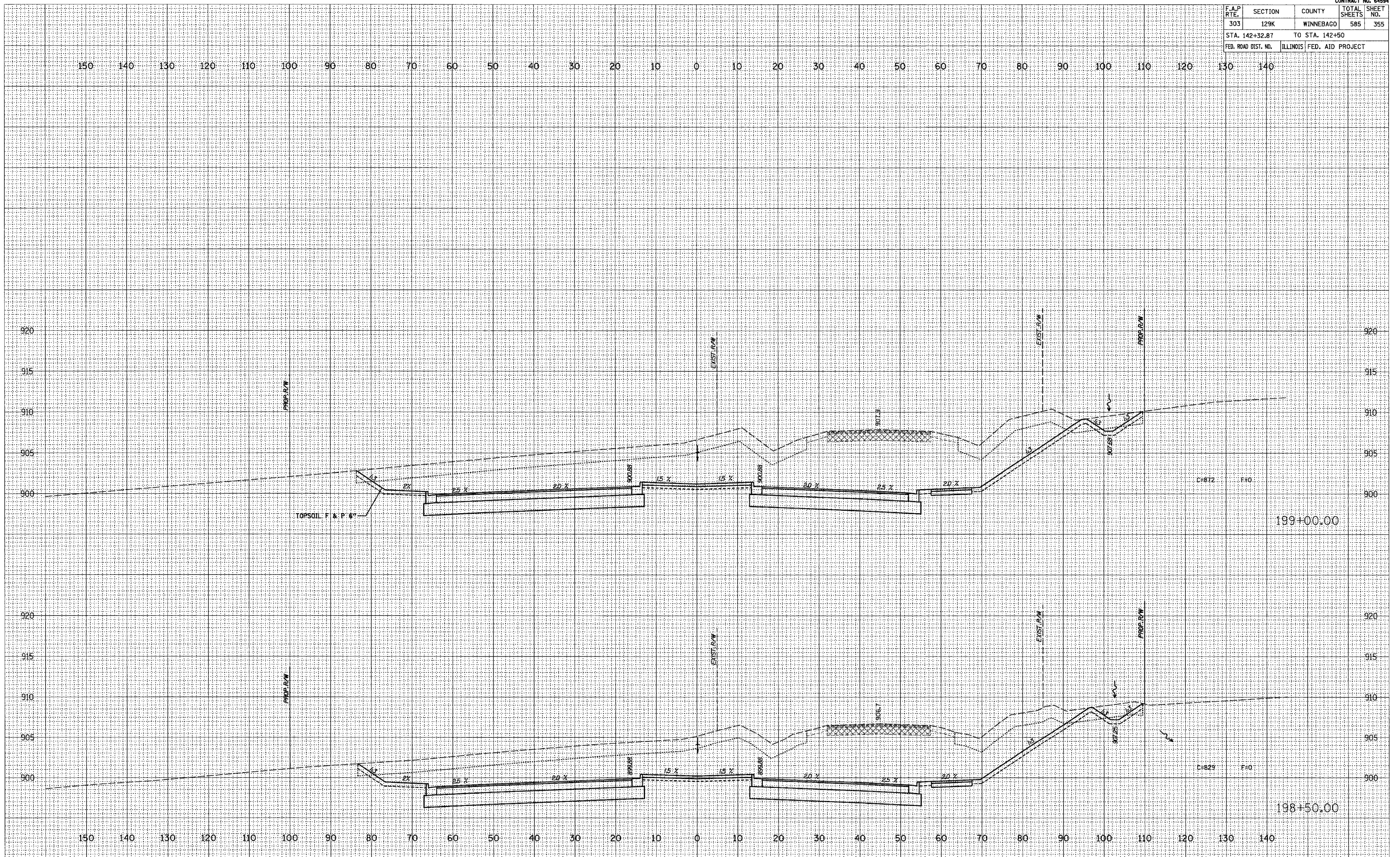
ORIGINAL SURVEY	SURVEYED
NOTE BOOK	PLOTTED
NO.	TEMPLATE
	AREAS CHECKED



F.A.P. RTE.	SECTION	COUNTY	TOTAL SHEETS	SHEET NO.
303	129K	WINNEBAGO	585	355
STA. 142+32.87		TO STA. 142+50		
FED. ROAD DIST. NO.	ILLINOIS FED. AID PROJECT			

NO.	NO.
AREAS CHECKED	AREAS CHECKED
AS	AS
NOTE BOOK	NOTE BOOK
TEMPLATE	TEMPLATE
PLOTTED	PLOTTED
SURVEYED	SURVEYED
FINAL SURVEY	FINAL SURVEY

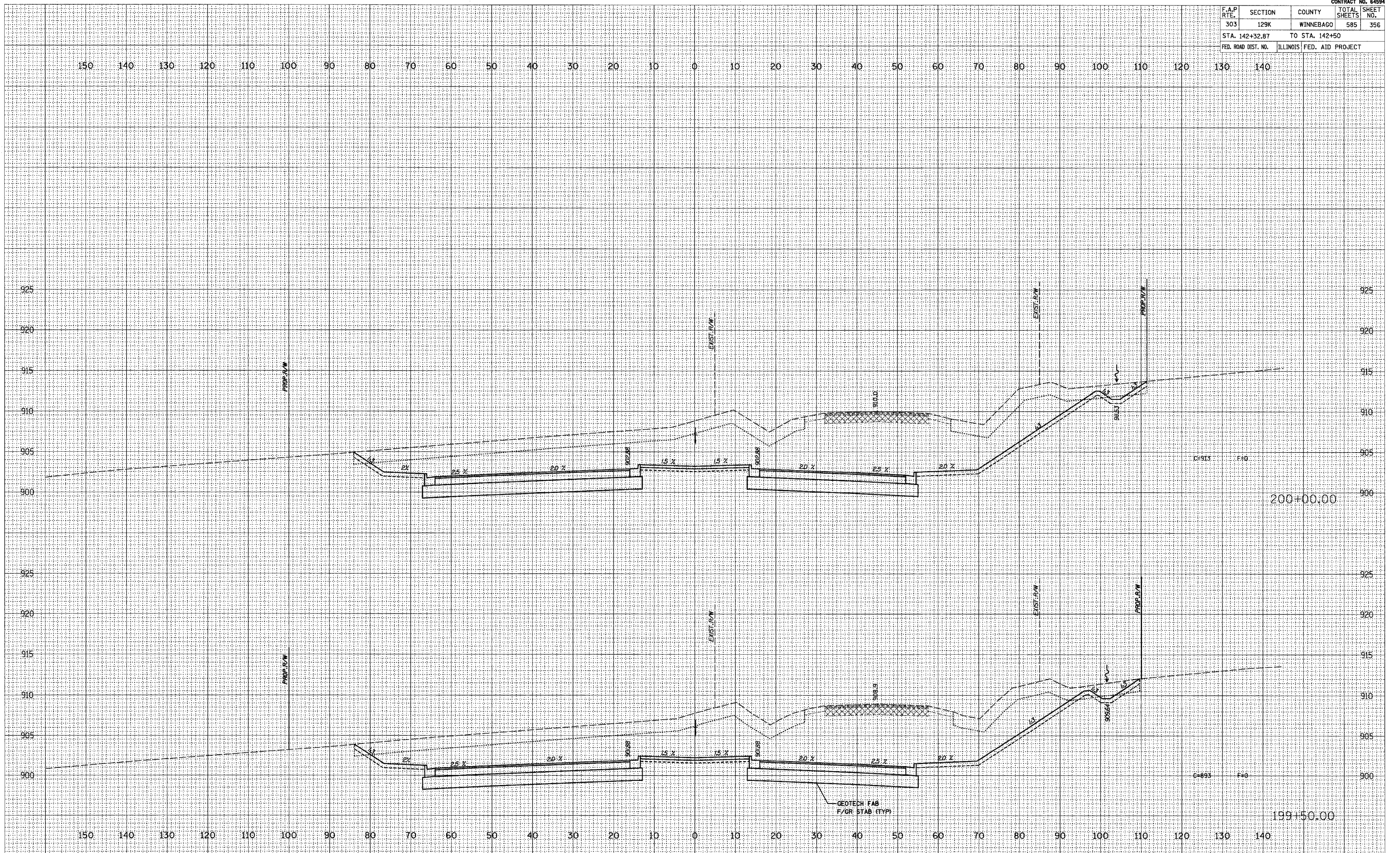
NO.	NO.
AREAS CHECKED	AREAS CHECKED
AS	AS
NOTE BOOK	NOTE BOOK
TEMPLATE	TEMPLATE
PLOTTED	PLOTTED
SURVEYED	SURVEYED
ORIGINAL SURVEY	ORIGINAL SURVEY



F.A.P. RTE.	SECTION	COUNTY	TOTAL SHEETS	SHEET NO.
303	129K	WINNEBAGO	585	356
STA. 142+32.87		TO STA. 142+50		
FED. ROAD DIST. NO.		ILLINOIS FED. AID PROJECT		

DATE	
SCALE	
DESIGNED BY	
CHECKED BY	
DATE	
SCALE	
DESIGNED BY	
CHECKED BY	
DATE	
SCALE	
DESIGNED BY	
CHECKED BY	
DATE	
SCALE	
DESIGNED BY	
CHECKED BY	
DATE	
SCALE	
DESIGNED BY	
CHECKED BY	
DATE	
SCALE	
DESIGNED BY	
CHECKED BY	
DATE	
SCALE	
DESIGNED BY	
CHECKED BY	
DATE	
SCALE	
DESIGNED BY	
CHECKED BY	
DATE	
SCALE	
DESIGNED BY	
CHECKED BY	

DATE	
SCALE	
DESIGNED BY	
CHECKED BY	
DATE	
SCALE	
DESIGNED BY	
CHECKED BY	
DATE	
SCALE	
DESIGNED BY	
CHECKED BY	
DATE	
SCALE	
DESIGNED BY	
CHECKED BY	
DATE	
SCALE	
DESIGNED BY	
CHECKED BY	
DATE	
SCALE	
DESIGNED BY	
CHECKED BY	
DATE	
SCALE	
DESIGNED BY	
CHECKED BY	



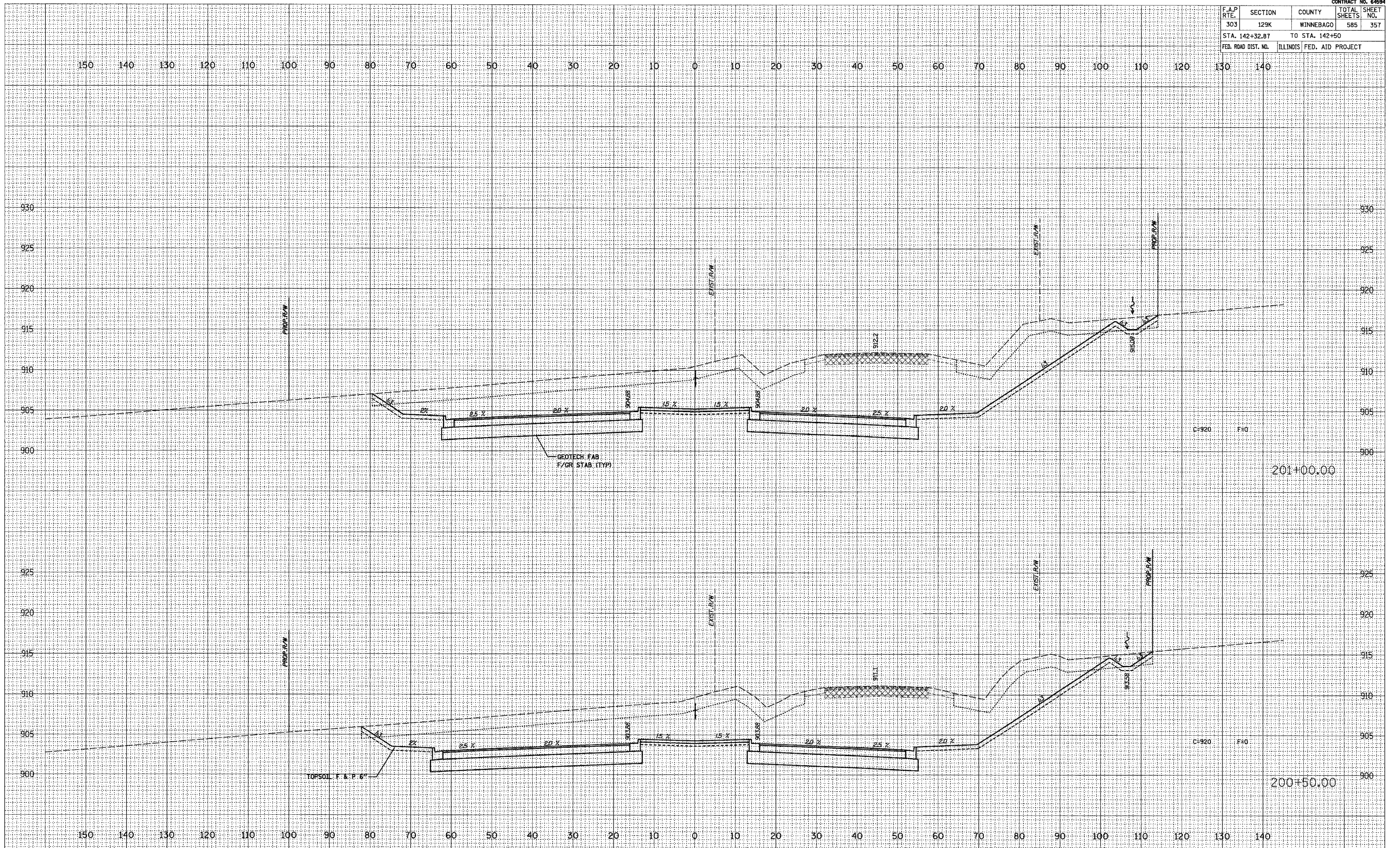
F.A.P. RTE.	SECTION	COUNTY	TOTAL SHEETS	SHEET NO.
303	129K	WINNEBAGO	585	357
STA. 142+32.87		TO STA. 142+50		
FED. ROAD DIST. NO.		ILLINOIS FED. AID PROJECT		

DATE	
SCALE	
DATE	
SCALE	
DATE	
SCALE	

NO.	
NO.	
NO.	
NO.	
NO.	
NO.	

DATE	
SCALE	
DATE	
SCALE	
DATE	
SCALE	

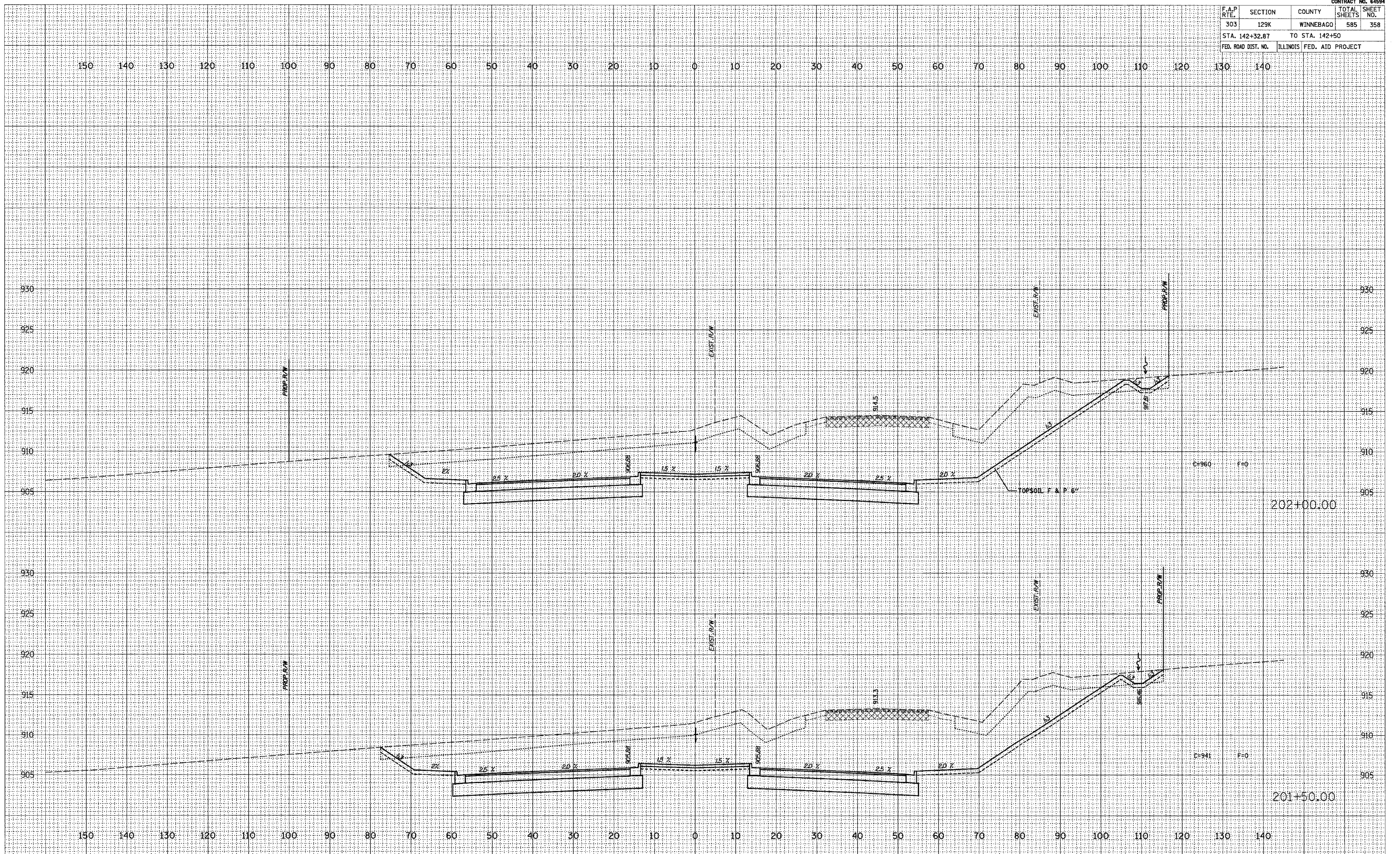
NO.	
NO.	
NO.	
NO.	
NO.	
NO.	



CONTRACT NO. 64594				
F.A.P. RTE.	SECTION	COUNTY	TOTAL SHEETS	SHEET NO.
303	129K	WINNEBAGO	585	358
STA. 142+32.87		TO STA. 142+50		
FED. ROAD DIST. NO.	ILLINOIS	FED. AID PROJECT		

NO.	DATE	BY	REVISION

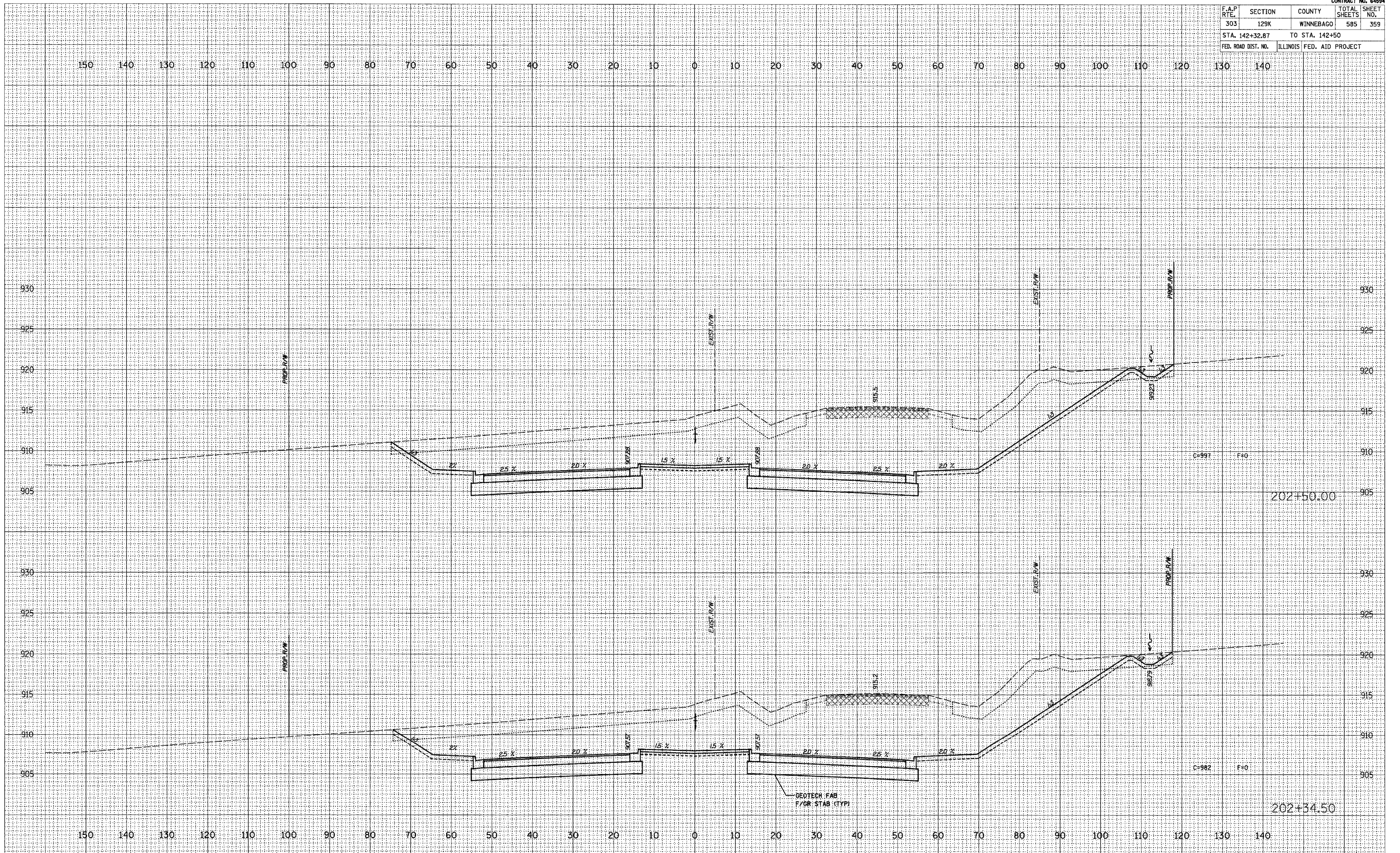
NO.	DATE	BY	REVISION



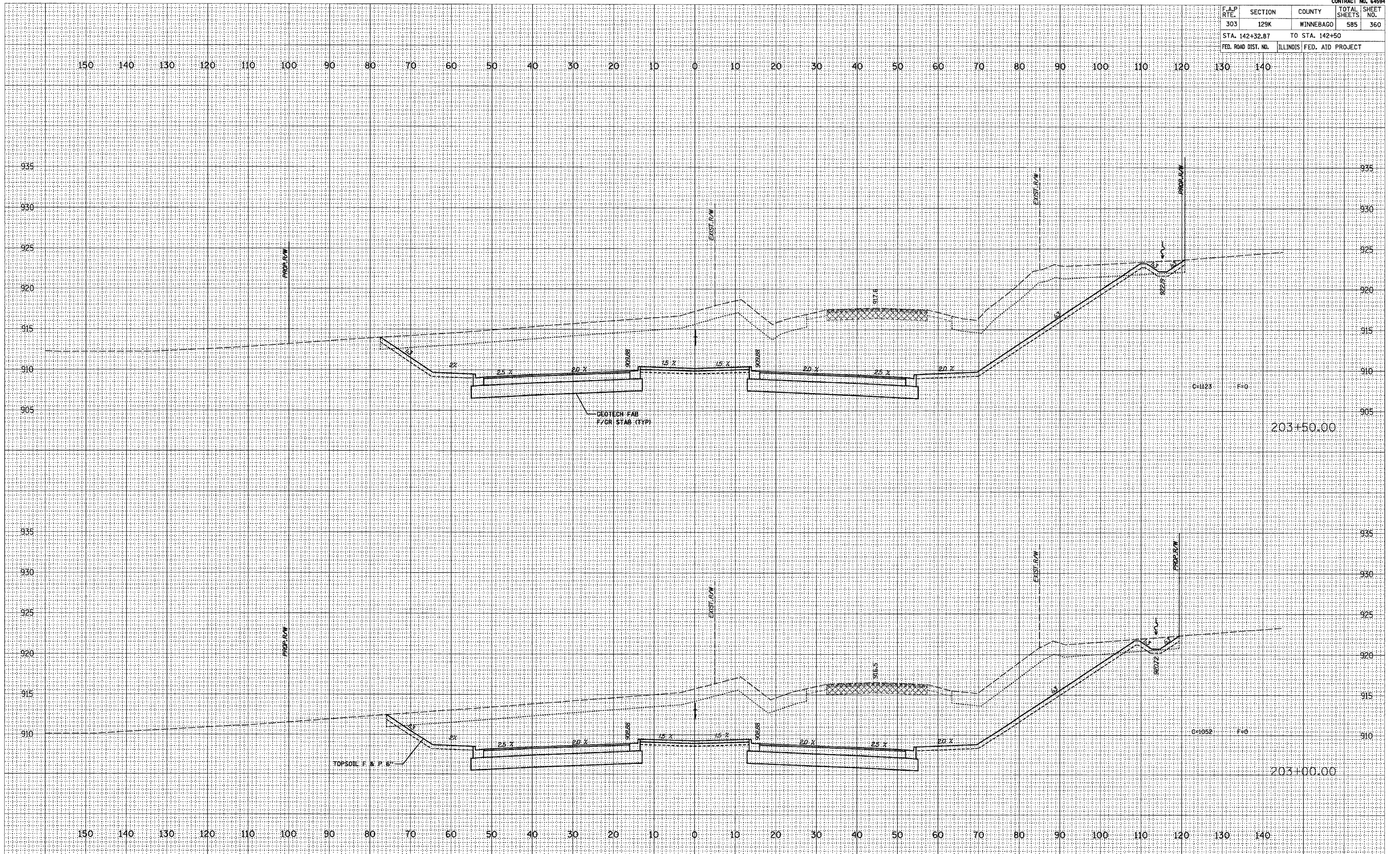
F.A.P. RTE.	SECTION	COUNTY	TOTAL SHEETS	SHEET NO.
303	129K	WINNEBAGO	585	359
STA. 142+32.87		TO STA. 142+50		
FED. ROAD DIST. NO.	ILLINOIS FED. AID PROJECT			

DATE _____
 SURVEYED _____
 PLOTTED _____
 TEMPLATE _____
 NOTE BOOK _____
 AREAS CHECKED _____
 NO. _____

DATE _____
 SURVEYED _____
 PLOTTED _____
 TEMPLATE _____
 NOTE BOOK _____
 AREAS CHECKED _____
 NO. _____



F.A.P. RTE.	SECTION	COUNTY	TOTAL SHEETS	SHEET NO.
303	129K	WINNEBAGO	585	360
STA. 142+32.87		TO STA. 142+50		
FED. ROAD DIST. NO.	ILLINOIS	FED. AID PROJECT		



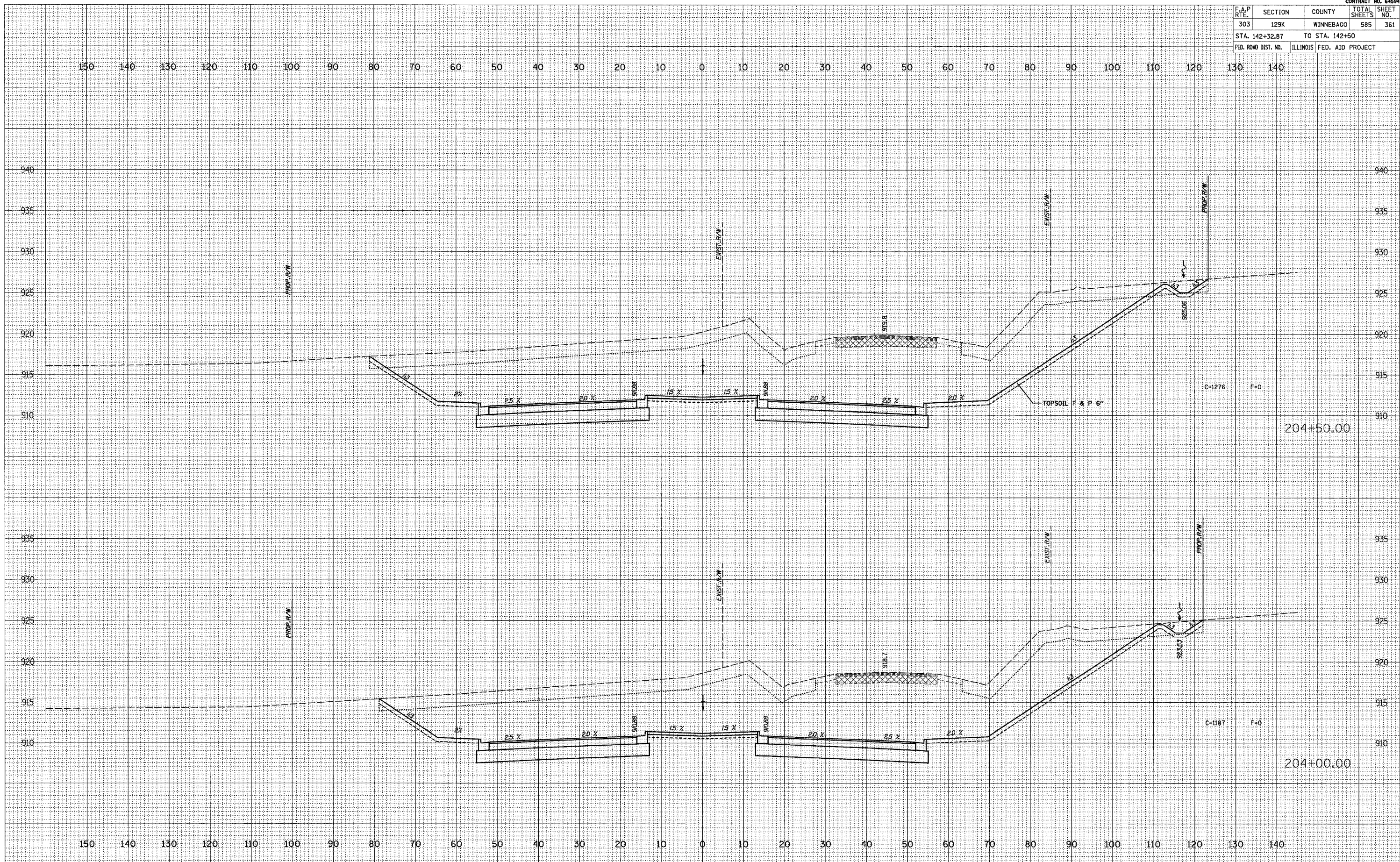
FINAL SURVEY	SUBMITTED	DATE
NO. _____	PLOTTED	_____
NOTE BOOK	TEMPLATE	_____
NO. _____	AREAS CHECKED	_____

ORIGINAL SURVEY	SUBMITTED	DATE
NO. _____	PLOTTED	_____
NOTE BOOK	TEMPLATE	_____
NO. _____	AREAS CHECKED	_____

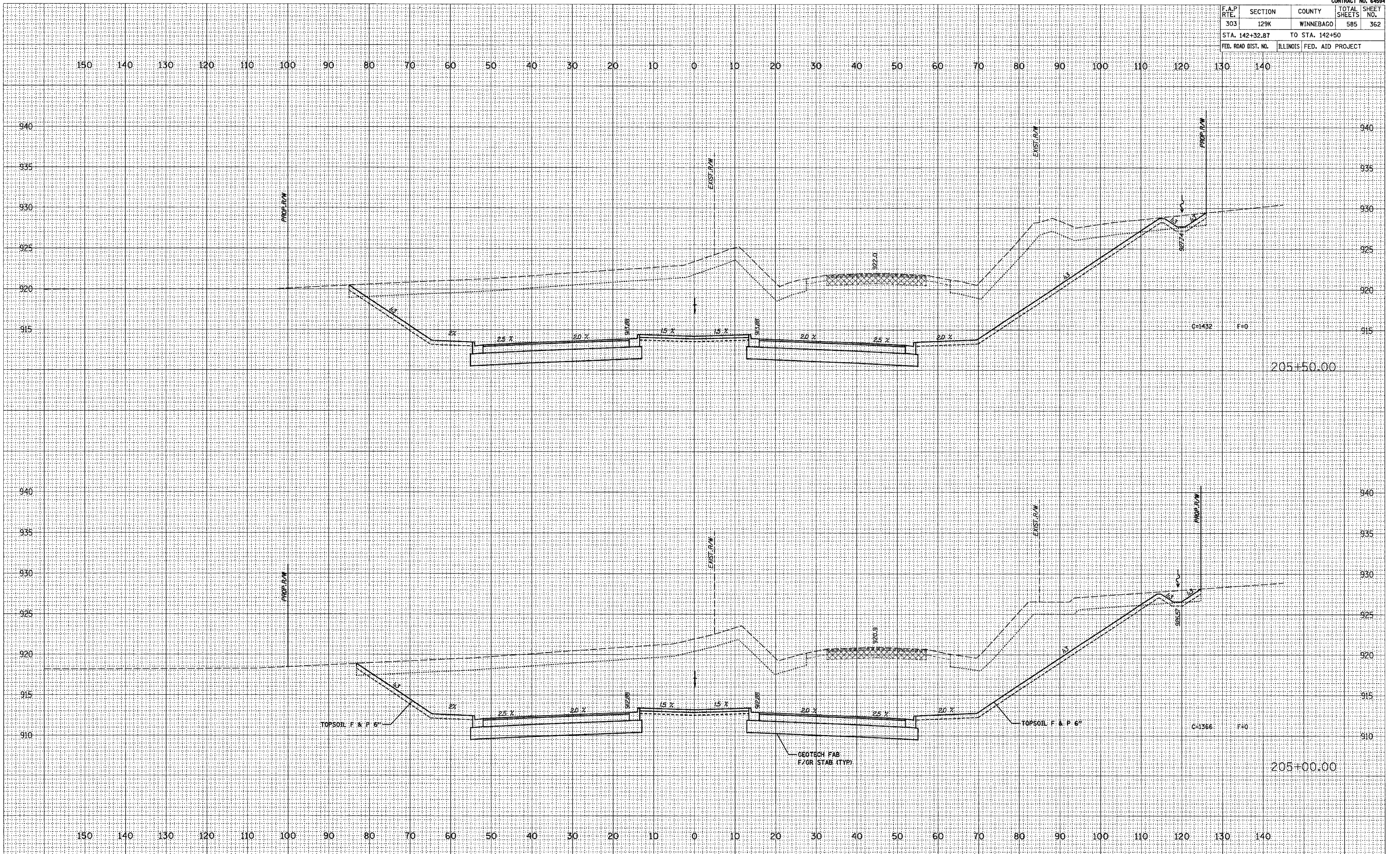
F.A.P. RTE.	SECTION	COUNTY	TOTAL SHEETS	SHEET NO.
303	129K	WINNEBAGO	585	361
STA. 142+32.87		TO STA. 142+50		
FED. ROAD DIST. NO.		ILLINOIS FED. AID PROJECT		

DATE	_____
SCALE	_____
NO.	_____
AREA CHECKED	_____
NOTES	_____
TEMPLATE	_____
FLIGHT	_____
SURVEYED	_____
FINAL	_____

DATE	_____
SCALE	_____
NO.	_____
AREA CHECKED	_____
NOTES	_____
TEMPLATE	_____
FLIGHT	_____
SURVEYED	_____
ORIGINAL	_____



CONTRACT NO. 64594			
F.A.P. RTE.	SECTION	COUNTY	TOTAL SHEET NO.
303	129K	WINNEBAGO	585 / 362
STA. 142+32.87		TO STA. 142+50	
FED. ROAD DIST. NO.	ILLINOIS	FED. AID PROJECT	



DATE	
SCALE	
DESIGNED	BY
PLOTTED	BY
TEMPLATE	BY
NOTE BOOK	NO.
AREAS CHECKED	BY
AREAS CHECKED	BY

DATE	
SCALE	
DESIGNED	BY
PLOTTED	BY
TEMPLATE	BY
NOTE BOOK	NO.
AREAS CHECKED	BY
AREAS CHECKED	BY

F.A.P. RTE.	SECTION	COUNTY	TOTAL SHEETS	SHEET NO.
303	129K	WINNEBAGO	585	363
STA. 142+32.87		TO STA. 142+50		
FED. ROAD DIST. NO.		ILLINOIS FED. AID PROJECT		

SCALE

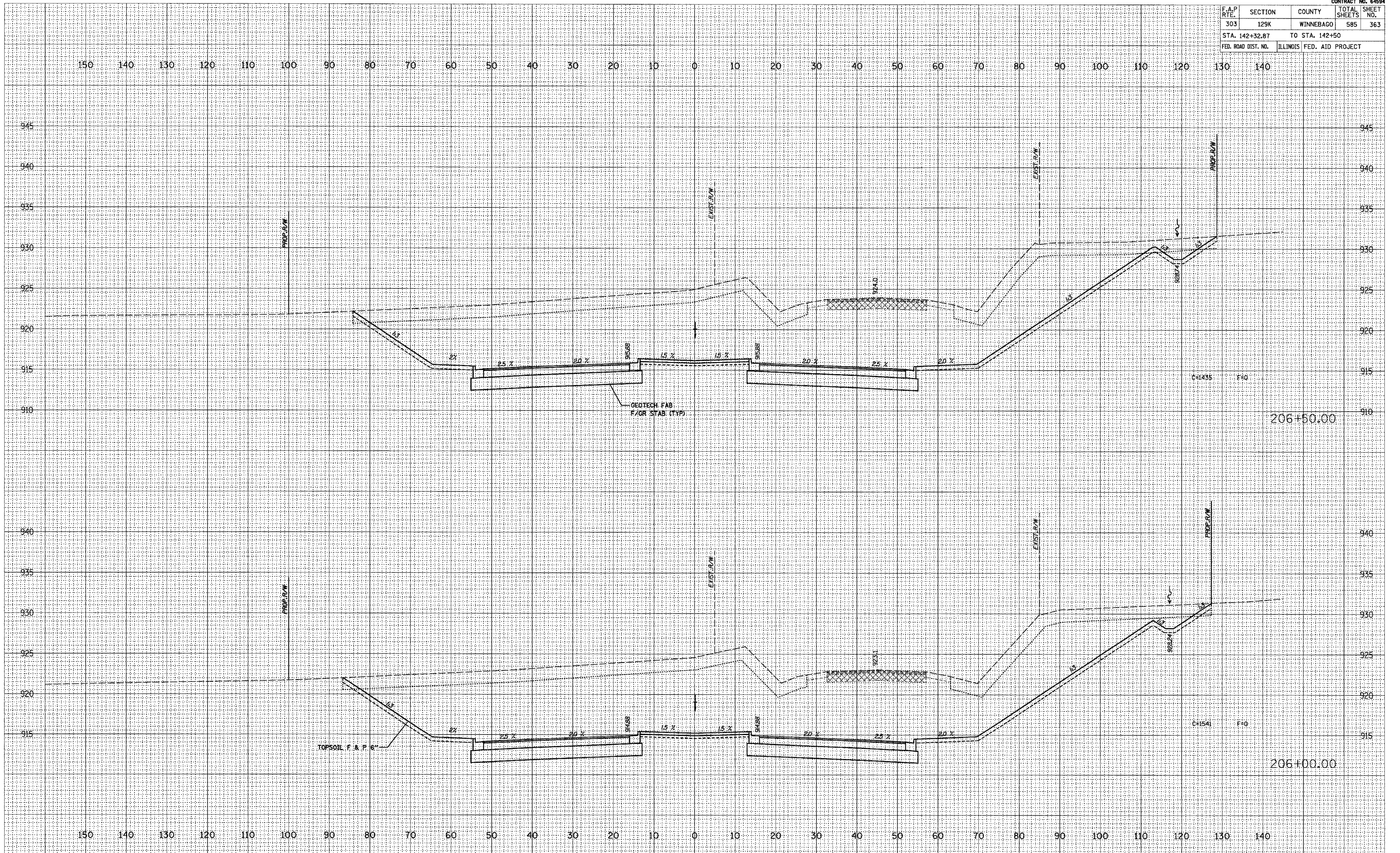
DATE	
BY	
REVISION	
NO.	

FINAL SURVEY PLOTTED TEMPLATE NOTE BOOK NO. AREAS CHECKED

SCALE

DATE	
BY	
REVISION	
NO.	

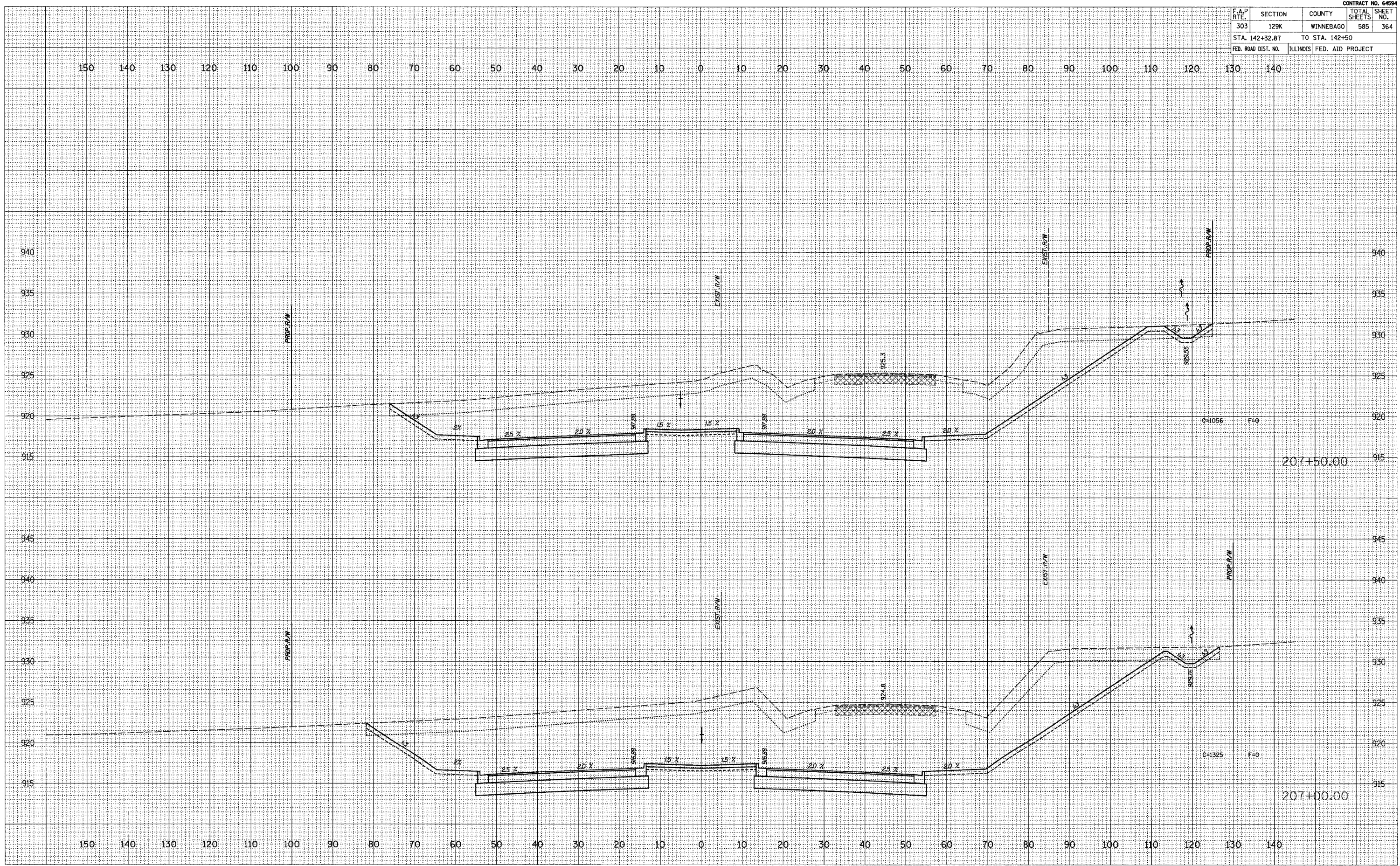
ORIGINAL SURVEY PLOTTED TEMPLATE NOTE BOOK NO. AREAS CHECKED



F.A.P. RTE.	SECTION	COUNTY	TOTAL SHEETS	SHEET NO.
303	129K	WINNEBAGO	585	364
STA. 142+32.87		TO STA. 142+50		
FED. ROAD DIST. NO.	ILLINOIS FED. AID PROJECT			

DATE: _____
 ORIGINAL SURVEY NO. _____
 SURVEY BOOK NO. _____
 PLOTTED TEMPLATE NO. _____
 CHECKED BY: _____
 DATE: _____

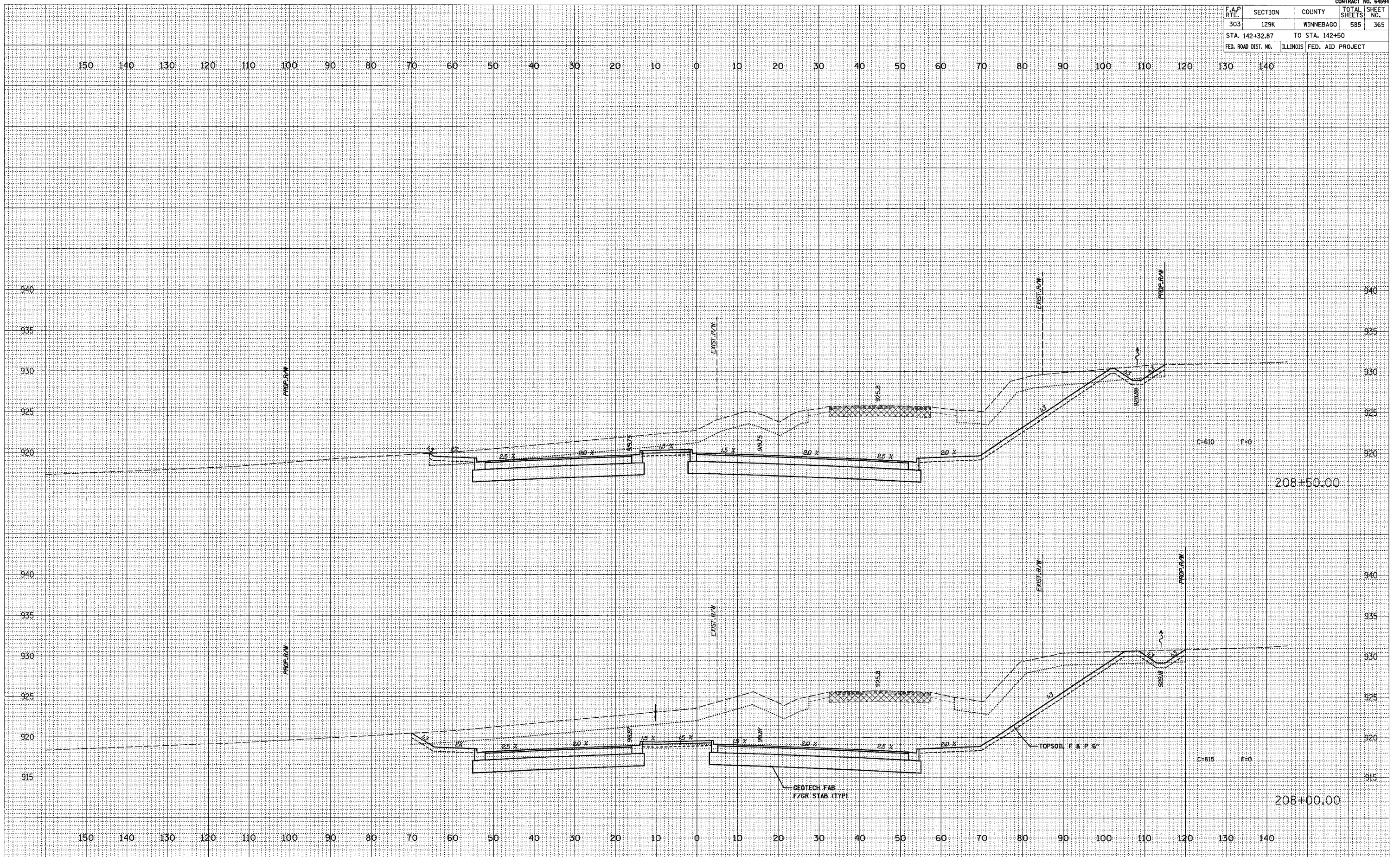
DATE: _____
 ORIGINAL SURVEY NO. _____
 SURVEY BOOK NO. _____
 PLOTTED TEMPLATE NO. _____
 CHECKED BY: _____
 DATE: _____



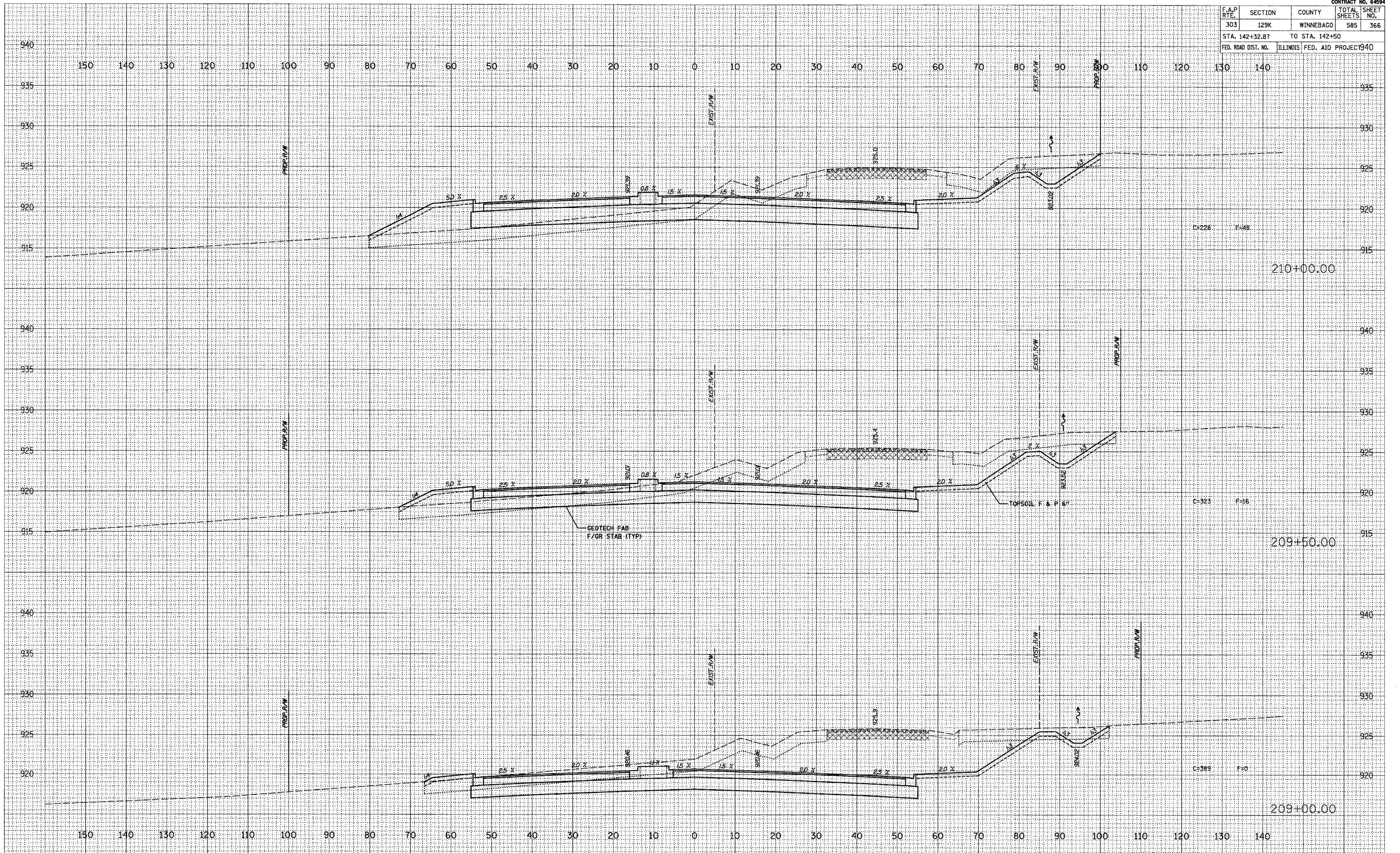
F.A.P. RTE.	SECTION	COUNTY	TOTAL SHEETS	SHEET NO.
303	129K	WINNEBAGO	585	365
STA. 142+32.87		TO STA. 142+50		
FED. ROAD DIST. NO.	ILLINOIS	FED. AID PROJECT		

NO.	DATE	BY	REVISION

NO.	DATE	BY	REVISION



F.A.P. RTE.	SECTION	COUNTY	TOTAL SHEETS	SHEET NO.
303	129K	WINNEBAGO	585	366
STA. 142+32.87 TO STA. 142+50				
FED. ROAD DIST. NO. ILLINOIS FED. AID PROJECT 940				



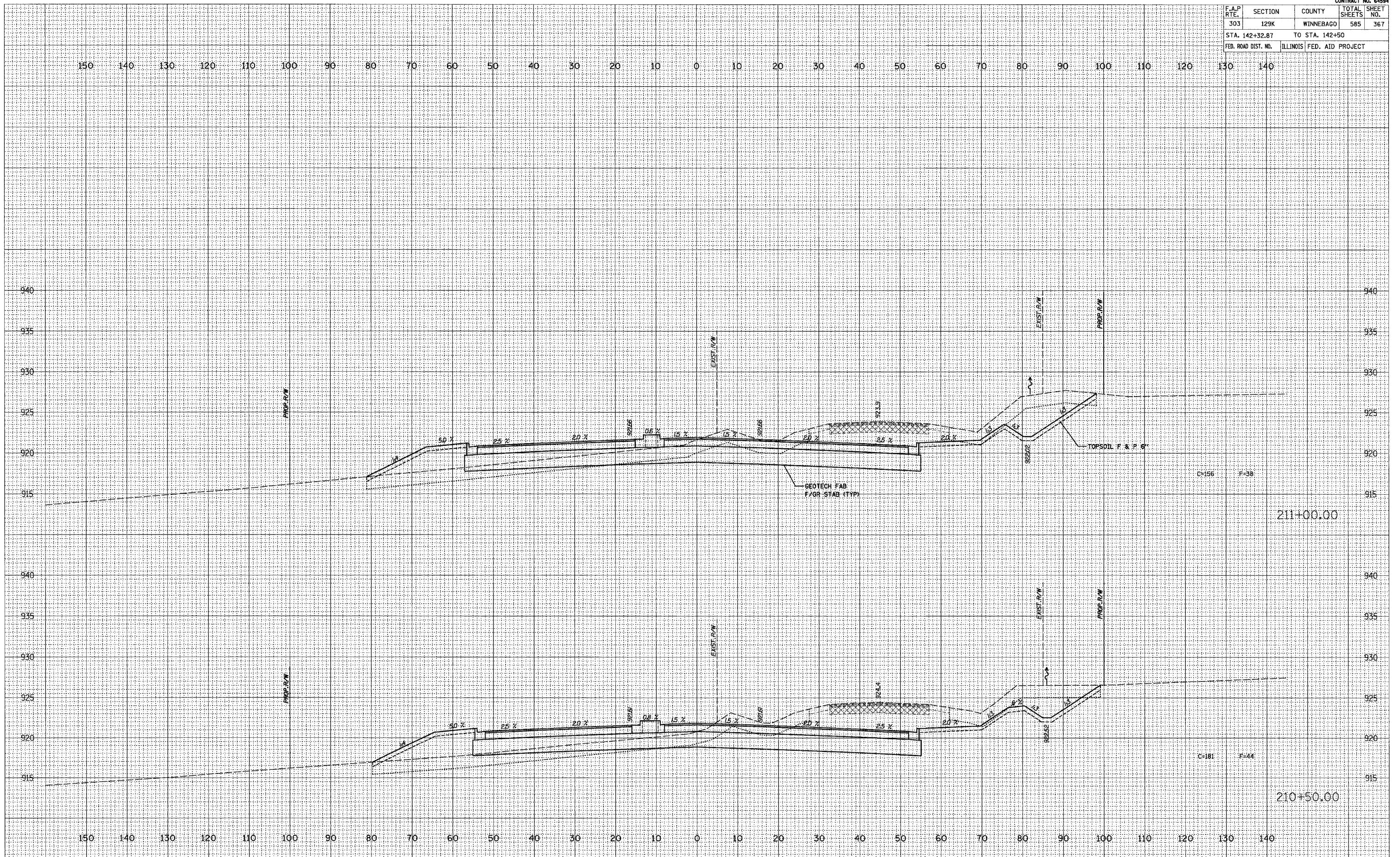
FINL SURVEY
 SURVEYED
 PLOTTED
 TEMPLATE
 NOTE BOOK
 AREAS CHECKED
 NO.

ORIGINAL SURVEY
 SURVEYED
 PLOTTED
 TEMPLATE
 NOTE BOOK
 AREAS CHECKED
 NO.

F.A.P. RTE.	SECTION	COUNTY	TOTAL SHEETS	SHEET NO.
303	129K	WINNEBAGO	585	367
STA. 142+32.87		TO STA. 142+50		
FED. ROAD DIST. NO.		ILLINOIS FED. AID PROJECT		

DATE	SCALE
NO.	
AREAS CHECKED	
TEMPLATE	
PLOTTED	
CHECKED	
FINAL SURVEY	

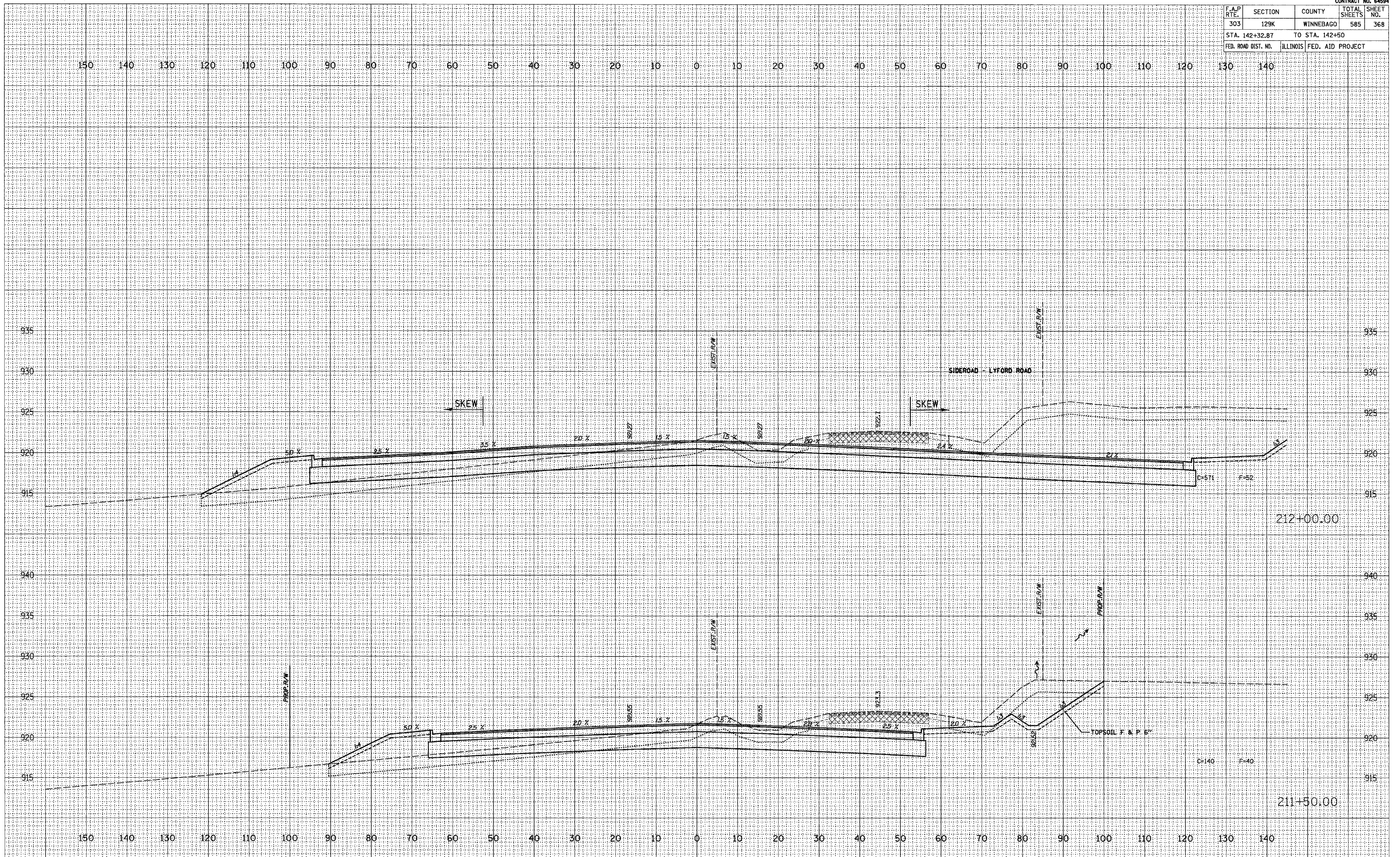
DATE	SCALE
NO.	
AREAS CHECKED	
TEMPLATE	
PLOTTED	
CHECKED	
ORIGINAL SURVEY	



F.A.P. RTE.	SECTION	COUNTY	TOTAL SHEETS	SHEET NO.
303	129K	WINNEBAGO	585	368
STA. 142+32.87		TO STA. 142+50		
FED. ROAD DIST. NO.	ILLINOIS	FED. AID PROJECT		

NO.	
AREAS CHECKED	
TEMPLATE	
PLOTTED	
SURVEY	
NOTE BOOK	
NO.	

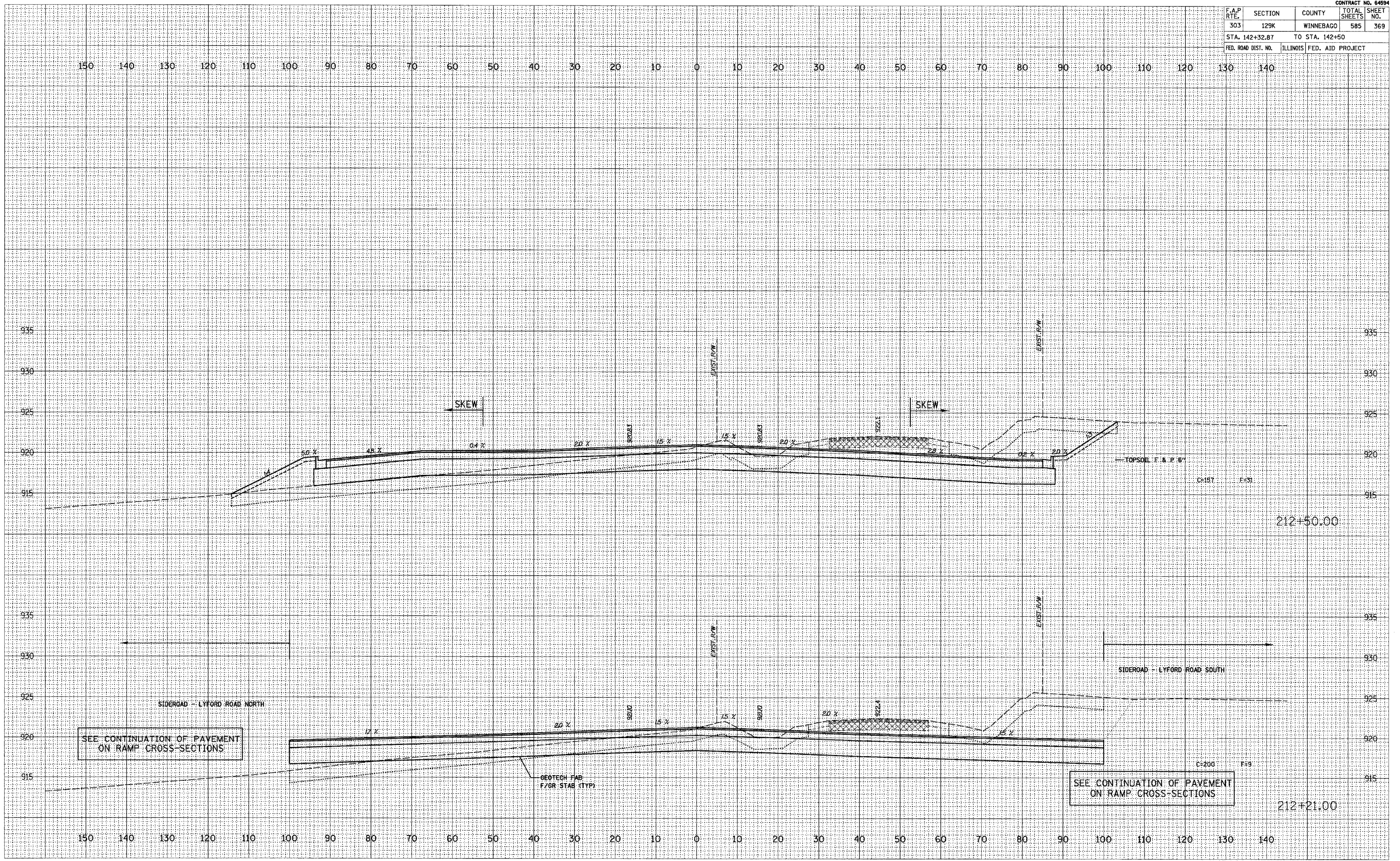
NO.	
AREAS CHECKED	
TEMPLATE	
PLOTTED	
SURVEY	
NOTE BOOK	
NO.	



F.A.P. RTE.	SECTION	COUNTY	TOTAL SHEETS	SHEET NO.
303	129K	WINNEBAGO	585	369
STA. 142+32.87		TO STA. 142+50		
FED. ROAD DIST. NO.	ILLINOIS FED. AID PROJECT			

DATE	
BY	
SURVEYED	
FLOTTED	
TEMPLATE	
NOTE BOOK	
NO.	

DATE	
BY	
SURVEYED	
FLOTTED	
TEMPLATE	
NOTE BOOK	
NO.	



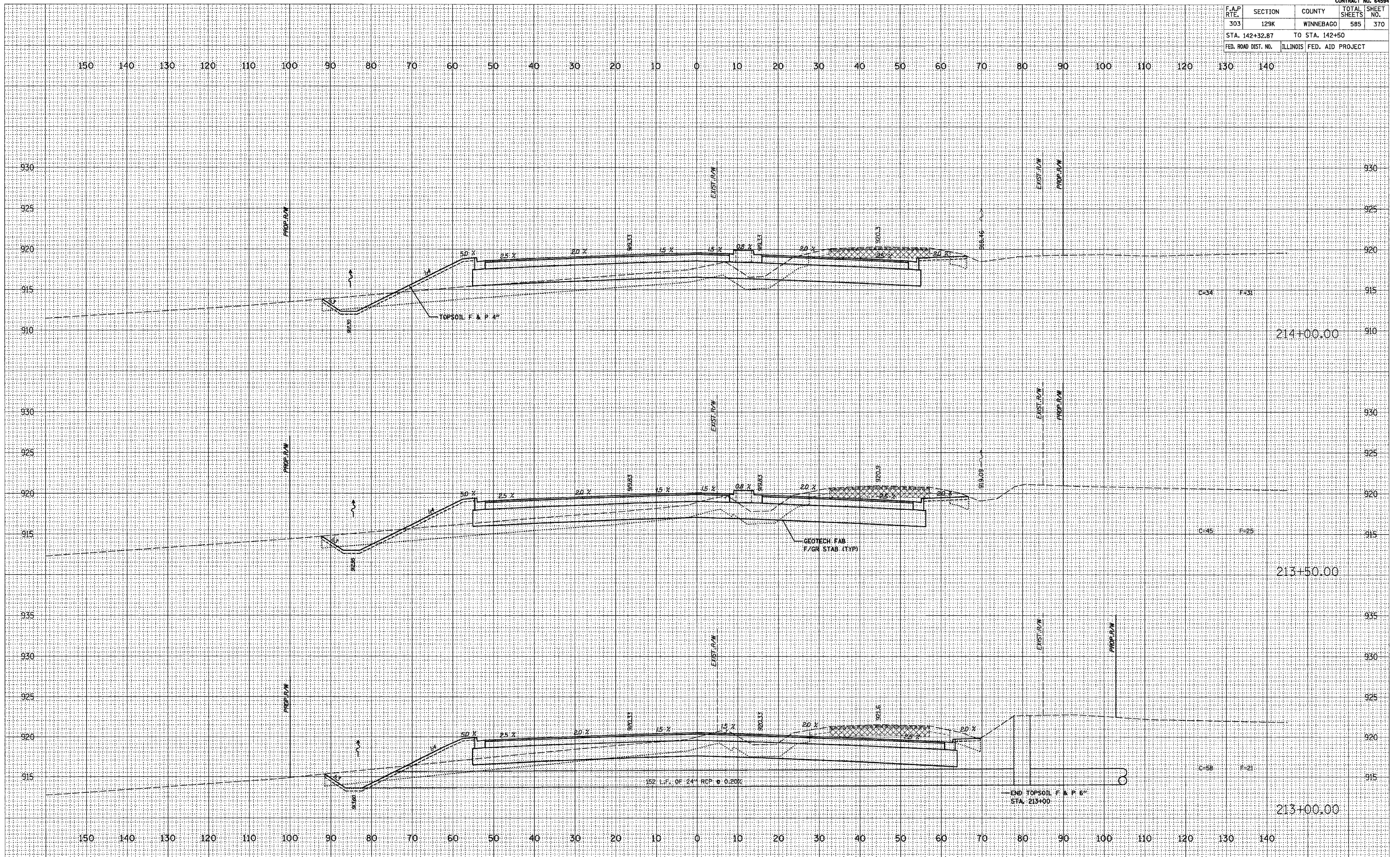
F.A.P. RTE.	SECTION	COUNTY	TOTAL SHEETS	SHEET NO.
303	129K	WINNEBAGO	585	370
STA. 142+32.87		TO STA. 142+50		
FED. ROAD DIST. NO.		ILLINOIS FED. AID PROJECT		

DATE: _____

FINAL SURVEY	SURVEYED
NOTE BOOK NO.	PLOTTED
	TEMPLATE
	AS
	AREAS CHECKED

DATE: _____

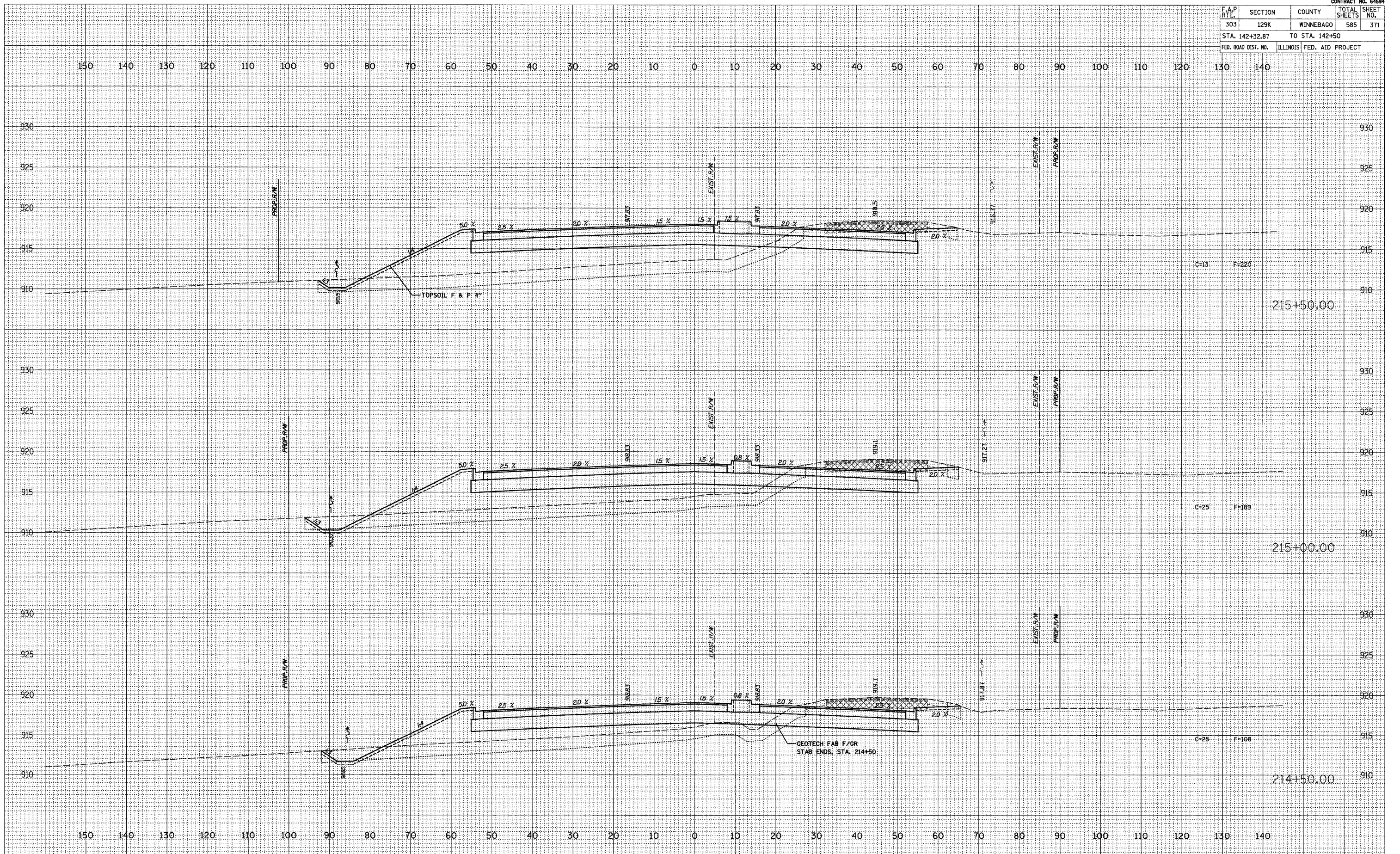
ORIGINAL SURVEY	SURVEYED
NOTE BOOK NO.	PLOTTED
	TEMPLATE
	AS
	AREAS CHECKED



F.A.P. RTE.	SECTION	COUNTY	TOTAL SHEETS	SHEET NO.
303	129K	WINNEBAGO	585	371
STA. 142+32.87		TO STA. 142+50		
FED. ROAD DIST. NO.		ILLINOIS FED. AID PROJECT		

FINL SURVEY	SURVEYED	DATE
NOTE BOOK	PLOTTED	
NO.	TEMPLATE	
	AREAS CHECKED	

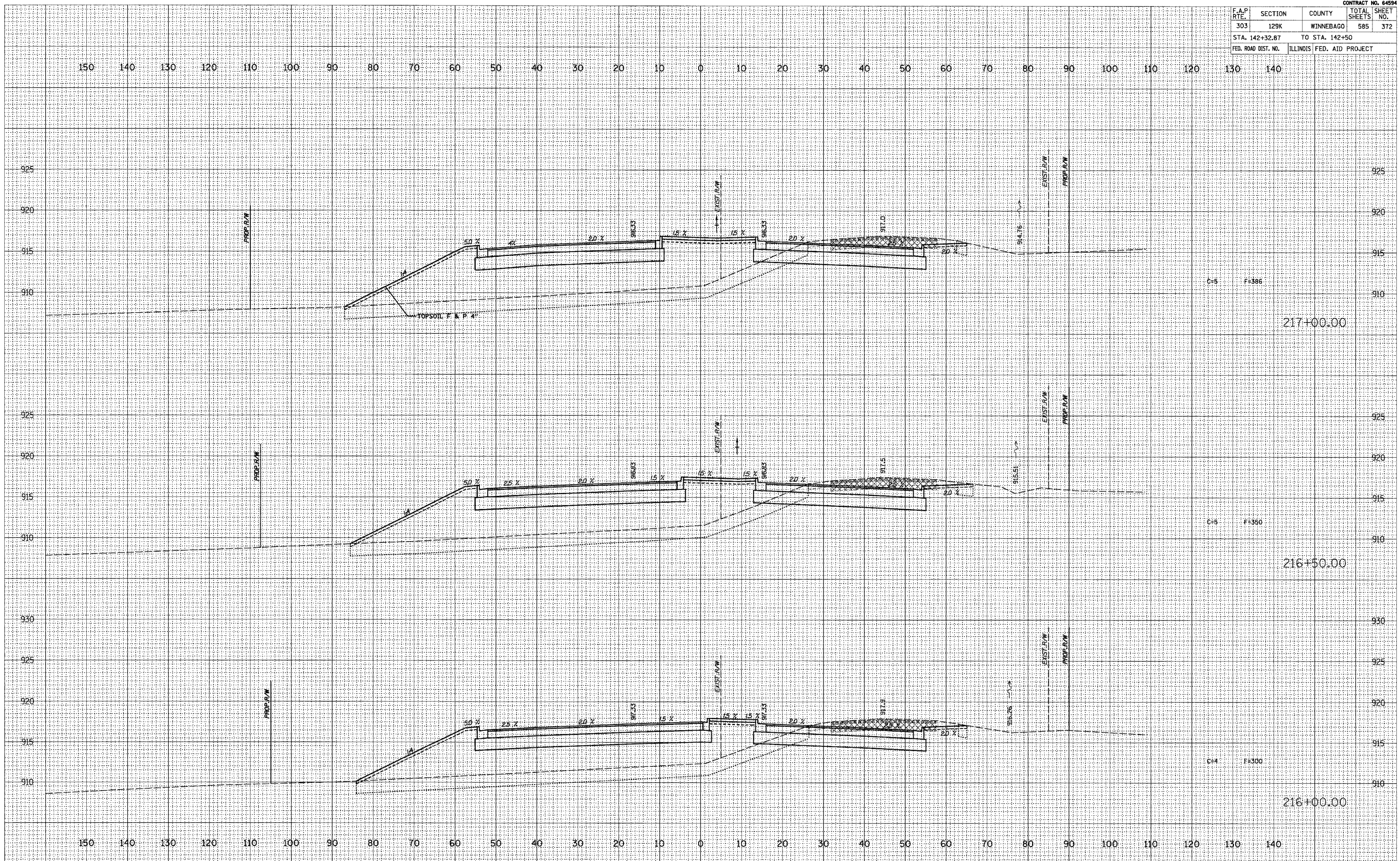
ORIGINAL SURVEY	SURVEYED	DATE
NOTE BOOK	PLOTTED	
NO.	TEMPLATE	
	AREAS CHECKED	



CONTRACT NO. 64594				
F.A.P. RTE.	SECTION	COUNTY	TOTAL SHEETS	SHEET NO.
303	129K	WINNEBAGO	585	372
STA. 142+32.87		TO STA. 142+50		
FED. ROAD DIST. NO.	ILLINOIS FED. AID PROJECT			

NO.	AREAS CHECKED	DATE

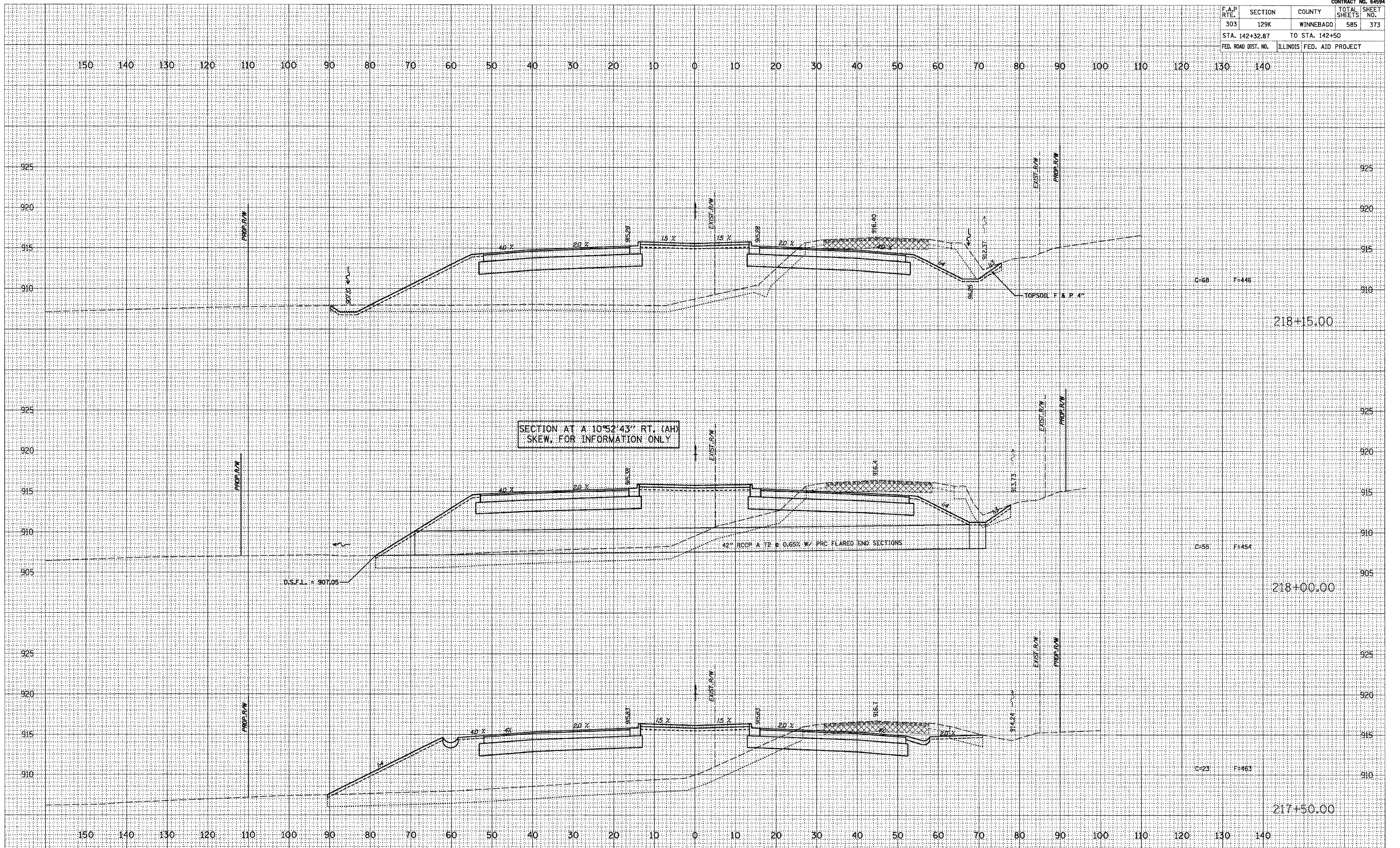
NO.	AREAS CHECKED	DATE



F.A.P. RTE.	SECTION	COUNTY	TOTAL SHEETS	SHEET NO.
303	129K	WINNEBAGO	585	373
STA. 142+32.87		TO STA. 142+50		
FED. ROAD DIST. NO.	ILLINOIS	FED. AID PROJECT		

NO.	DATE	BY	REVISION

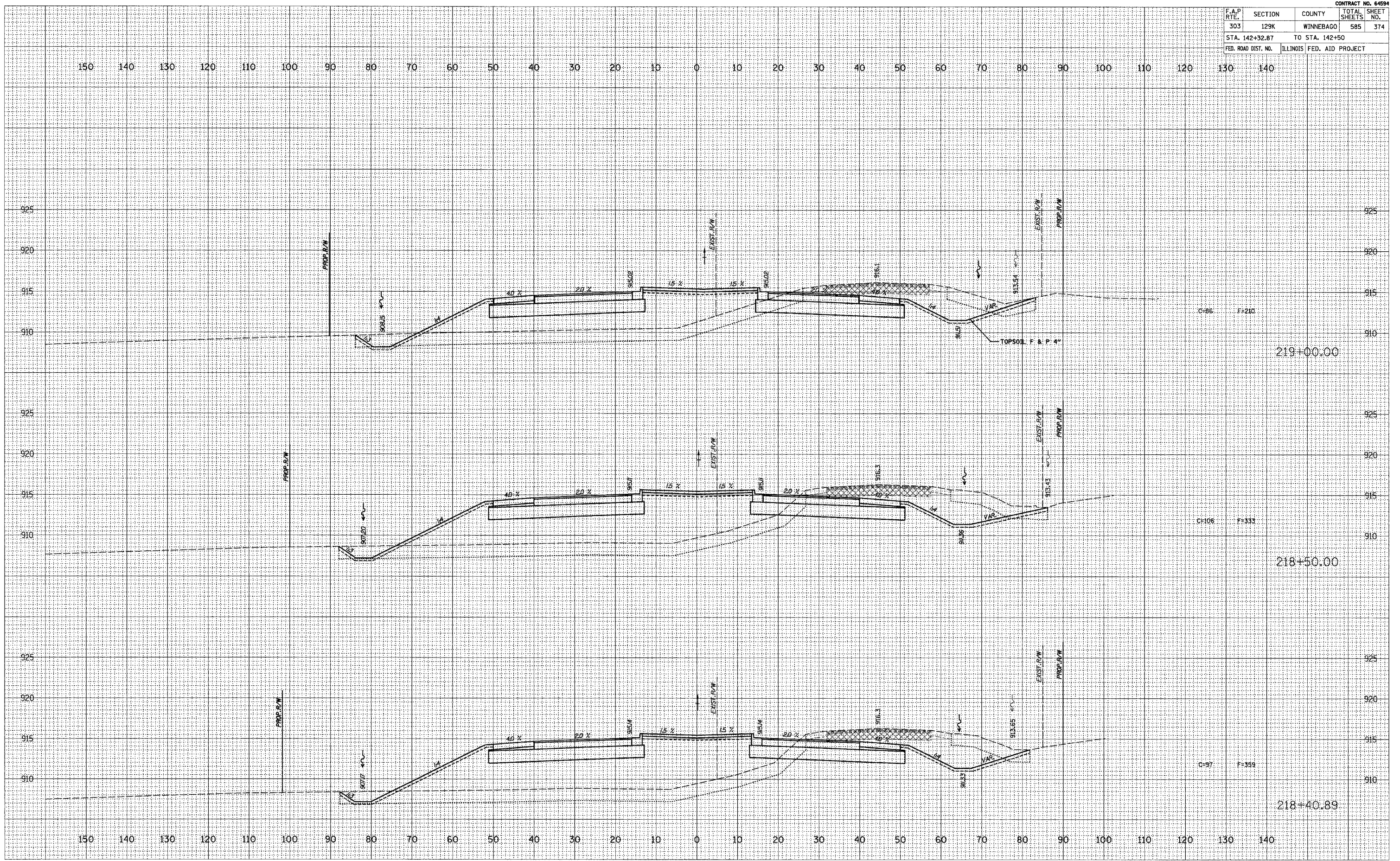
NO.	DATE	BY	REVISION



F.A.P. RTE.	SECTION	COUNTY	TOTAL SHEETS	SHEET NO.
303	129K	WINNEBAGO	585	374
STA. 142+32.87		TO STA. 142+50		
FED. ROAD DIST. NO.	ILLINOIS FED. AID PROJECT			

DATE: _____
 SURVEYED _____
 PLOTTED _____
 FINAL SURVEY NOTE BOOK NO. _____
 TEMPLATE _____
 AREAS CHECKED _____

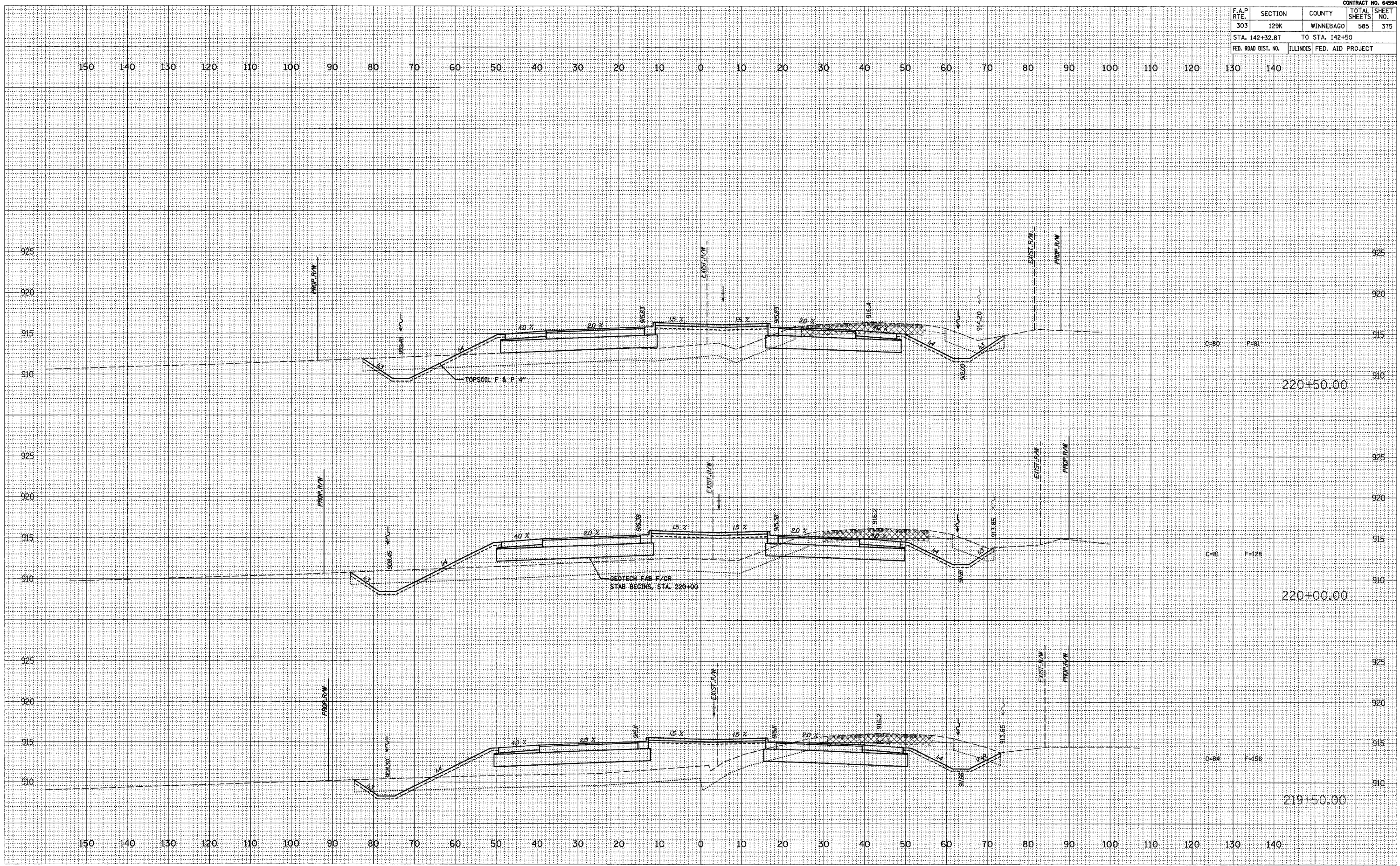
DATE: _____
 SURVEYED _____
 PLOTTED _____
 ORIGINAL SURVEY NOTE BOOK NO. _____
 TEMPLATE _____
 AREAS CHECKED _____



F.A.P. RTE.	SECTION	COUNTY	TOTAL SHEETS	SHEET NO.
303	129K	WINNEBAGO	585	375
STA. 142+32.87 TO STA. 142+50				
FED. ROAD DIST. NO.			ILLINOIS FED. AID PROJECT	

DATE: _____
BY: _____
FINAL SURVEY PLOTTED TEMPLATE
NOTE BOOK NO. _____
AREAS CHECKED _____

DATE: _____
BY: _____
ORIGINAL SURVEY PLOTTED TEMPLATE
NOTE BOOK NO. _____
AREAS CHECKED _____



C-80 F=81

220+50.00

C-81 F=128

220+00.00

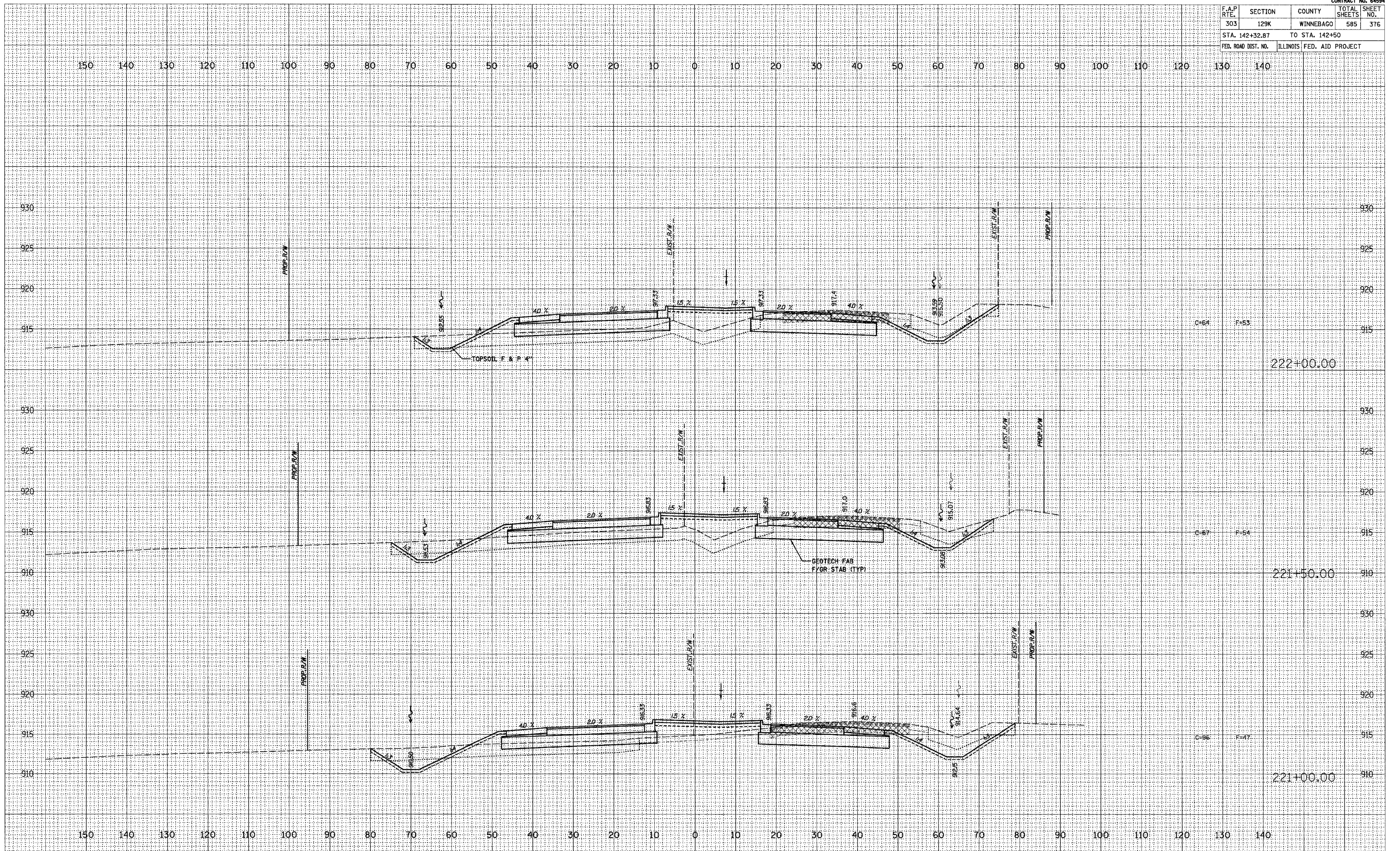
C-84 F=156

219+50.00

F.A.P. RTE.	SECTION	COUNTY	TOTAL SHEETS	SHEET NO.
303	129K	WINNEBAGO	585	376
STA. 142+32.87		TO STA. 142+50		
FED. ROAD DIST. NO.		ILLINOIS FED. AID PROJECT		

NO.	
AREAS CHECKED	
TEMPLATE	
FLATTED	
SURVEYED	
NOTE BOOK	

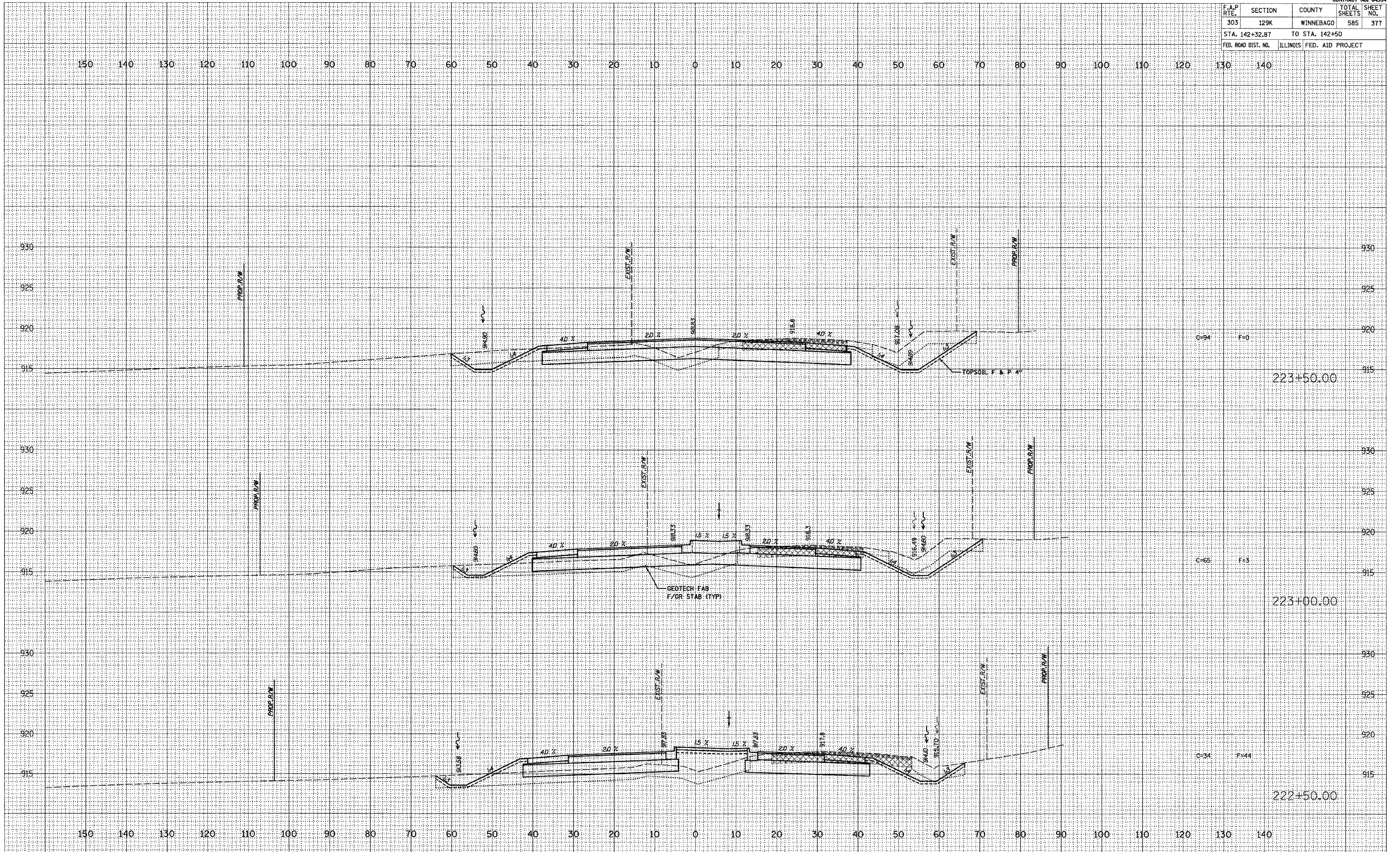
NO.	
AREAS CHECKED	
TEMPLATE	
FLATTED	
SURVEYED	
NOTE BOOK	



F.A.P. RTE.	SECTION	COUNTY	TOTAL SHEETS	SHEET NO.
303	129K	WINNEBAGO	585	377
STA. 142+32.87		TO STA. 142+50		
FED. ROAD DIST. NO.	ILLINOIS	FED. AID PROJECT		

FINAL SURVEY
 SURVEYED
 PLOTTED
 NOTE BOOK
 AREAS
 AREAS CHECKED

ORIGINAL SURVEY
 SURVEYED
 PLOTTED
 NOTE BOOK
 AREAS
 AREAS CHECKED



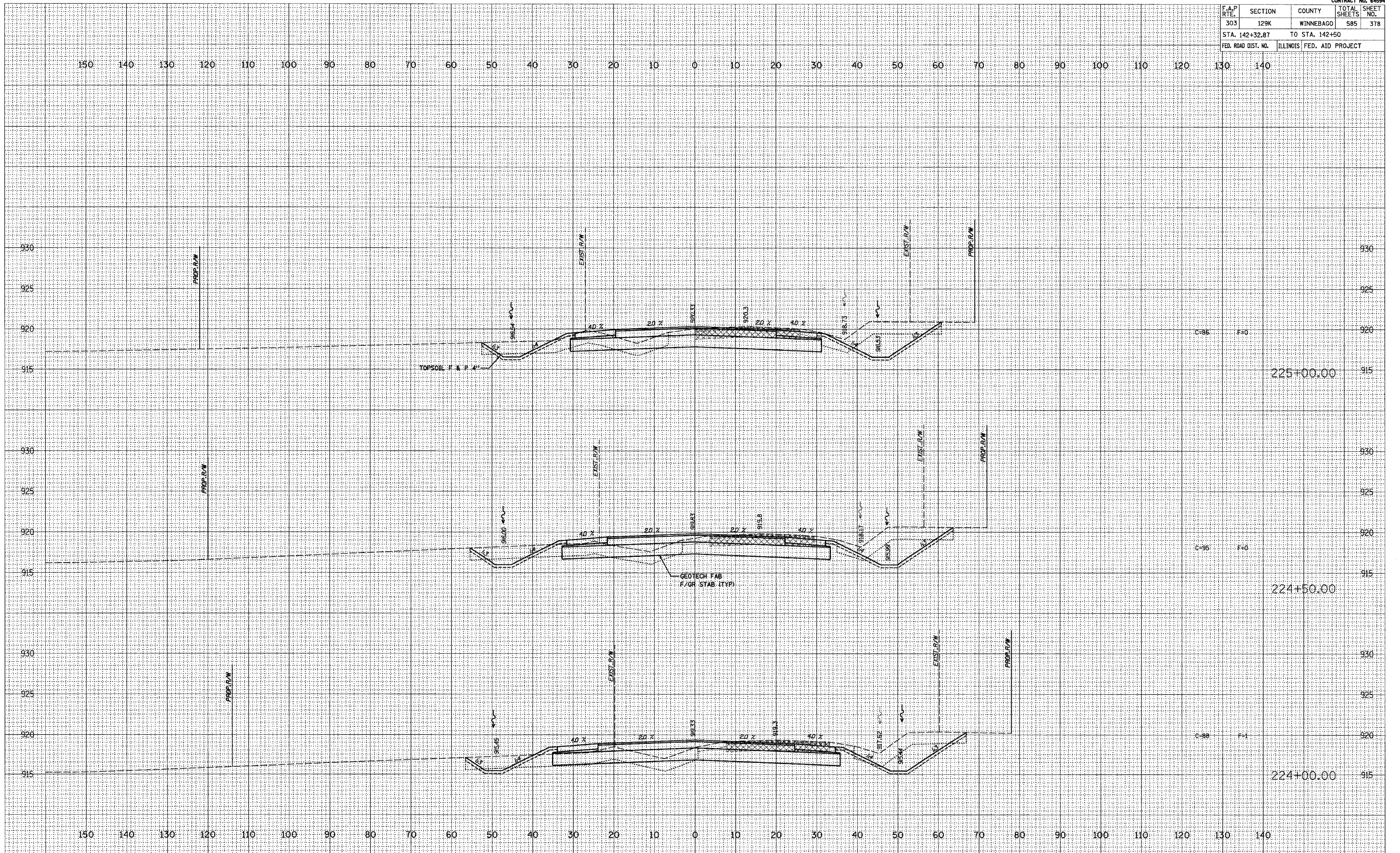
F.A.P. RTE.	SECTION	COUNTY	TOTAL SHEETS	SHEET NO.
303	129K	WINNEBAGO	585	378
STA. 142+32.87		TO STA. 142+50		
FED. ROAD DIST. NO.	ILLINOIS	FED. AID PROJECT		

FINAL SURVEY

SURVEYED	PLOTTED
NOTE BOOK	TEMP. DATE
NO.	AREAS CHECKED

ORIGINAL SURVEY

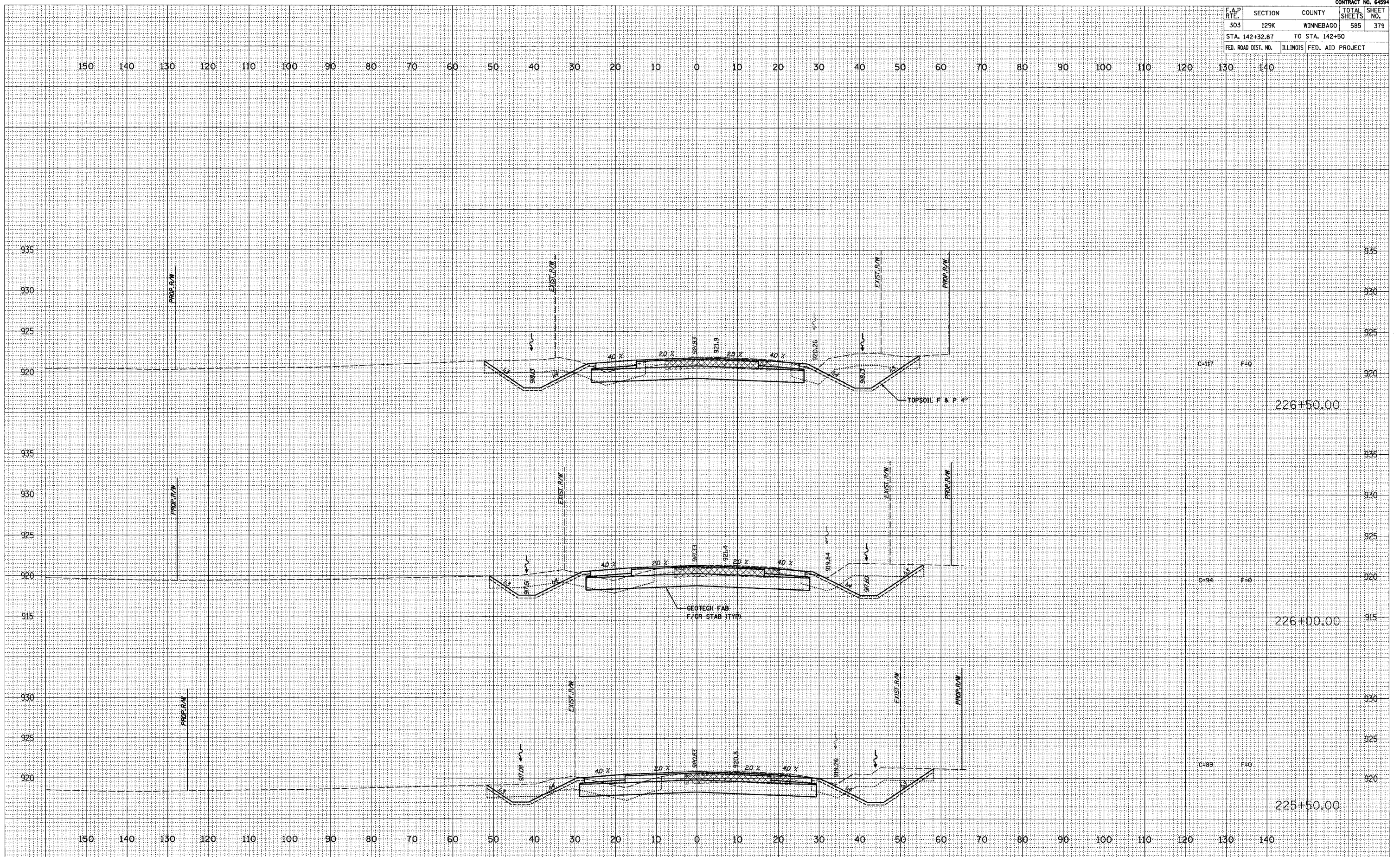
SURVEYED	PLOTTED
NOTE BOOK	TEMP. DATE
NO.	AREAS CHECKED



F.A.P. RTE.	SECTION	COUNTY	TOTAL SHEETS	SHEET NO.
303	129K	WINNEBAGO	585	379
STA. 142+32.87		TO STA. 142+50		
FED. ROAD DIST. NO.	ILLINOIS FED. AID PROJECT			

DATE	
BY	
REVISION	
NO.	
DATE	
BY	
REVISION	
NO.	

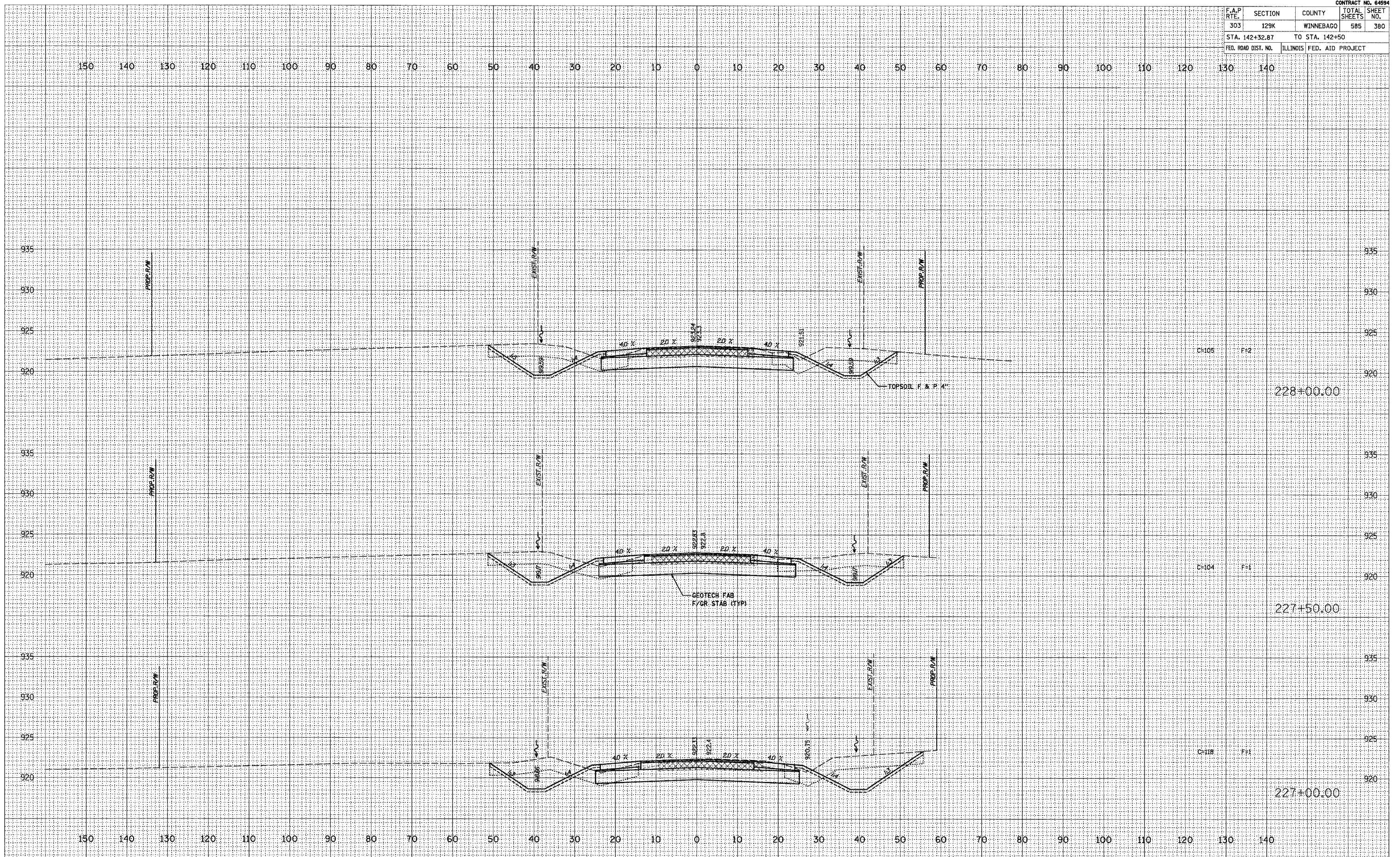
DATE	
BY	
REVISION	
NO.	
DATE	
BY	
REVISION	
NO.	



CONTRACT NO. 64594				
F.A.P. RTE.	SECTION	COUNTY	TOTAL SHEETS	SHEET NO.
303	129K	WINNEBAGO	585	380
STA. 142+32.87		TO STA. 142+50		
FED. ROAD DIST. NO.	ILLINOIS FED. AID PROJECT			

DATE	SCALE
FINISH SURVEY	PLOTTED
NOTE BOOK	TEMPLATE
NO.	AREAS CHECKED

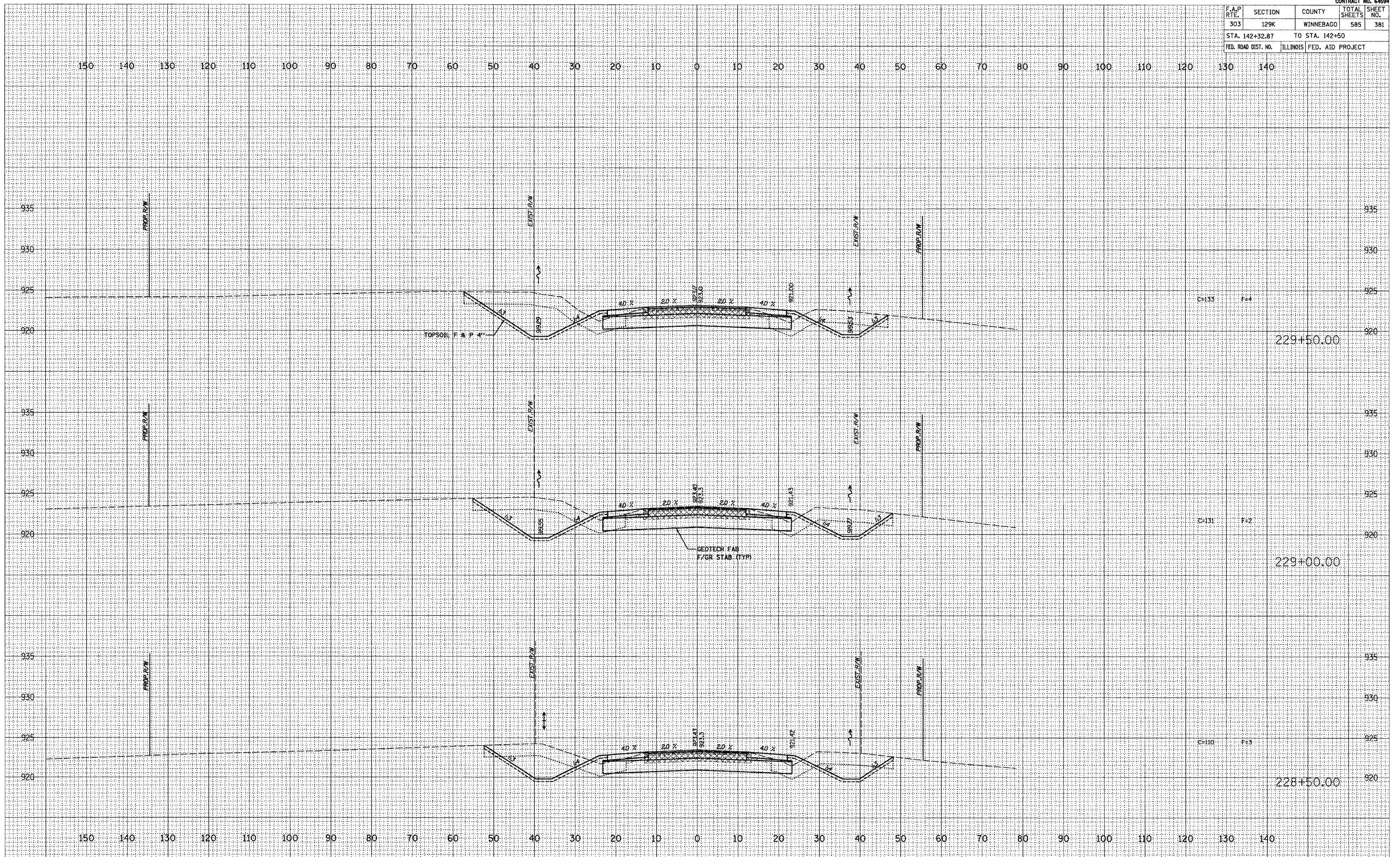
DATE	SCALE
ORIGINAL SURVEY	PLOTTED
NOTE BOOK	TEMPLATE
NO.	AREAS CHECKED



F.A.P. RTE.	SECTION	COUNTY	TOTAL SHEETS	SHEET NO.
303	129K	WINNEBAGO	585	381
STA. 142+32.87		TO STA. 142+50		
FED. ROAD DIST. NO.	ILLINOIS	FED. AID PROJECT		

DATE	
SCALE	
NO.	
AREAS CHECKED	
TEMPLE	
PLOTTED	
SURVEYED	
FINAL	
NO.	
NOTE BOOK	

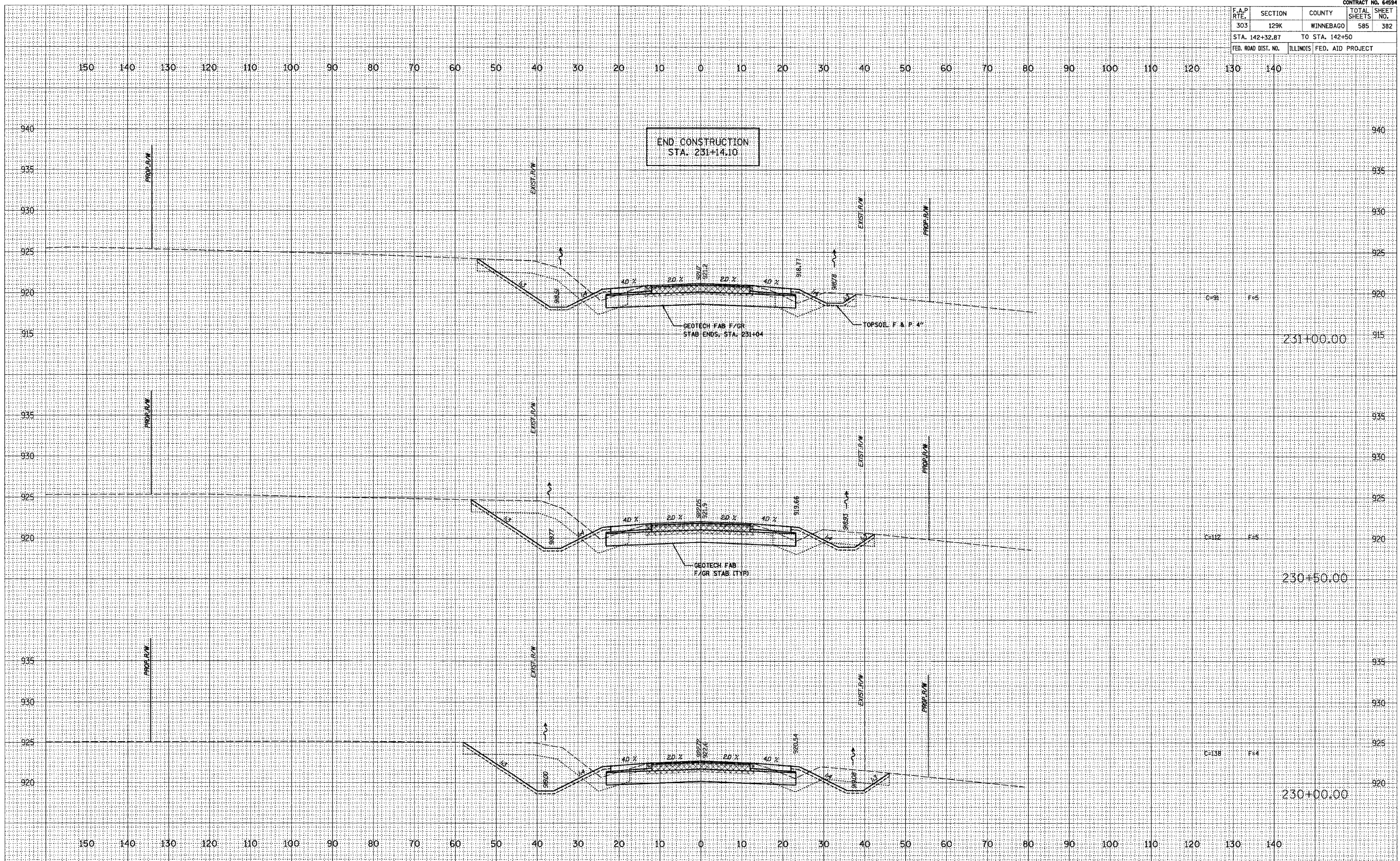
DATE	
SCALE	
NO.	
AREAS CHECKED	
TEMPLE	
PLOTTED	
SURVEYED	
ORIGINAL	
NO.	
NOTE BOOK	



F.A.P. RTE.	SECTION	COUNTY	TOTAL SHEETS	SHEET NO.
303	129K	WINNEBAGO	585	382
STA. 142+32.87		TO STA. 142+50		
FED. ROAD DIST. NO.		ILLINOIS FED. AID PROJECT		

DATE: _____
 SURVEYED _____
 PLOTTED _____
 TEMPLATE _____
 NOTE BOOK _____
 AREAS CHECKED _____
 NO. _____

DATE: _____
 SURVEYED _____
 PLOTTED _____
 TEMPLATE _____
 NOTE BOOK _____
 AREAS CHECKED _____
 NO. _____



F.A.P. RTE.	SECTION	COUNTY	TOTAL SHEETS	SHEET NO.
303	129K	WINNEBAGO	585	383
STA. 142+32.87		TO STA. 142+50		
FED. ROAD DIST. NO.	ILLINOIS	FED. AID PROJECT		

BY _____ DATE _____

FINAL SURVEY _____

NOTE BOOK _____

NO. _____

SURVEYED _____

TEMPLATE _____

AREAS CHECKED _____

BY _____ DATE _____

ORIGINAL SURVEY _____

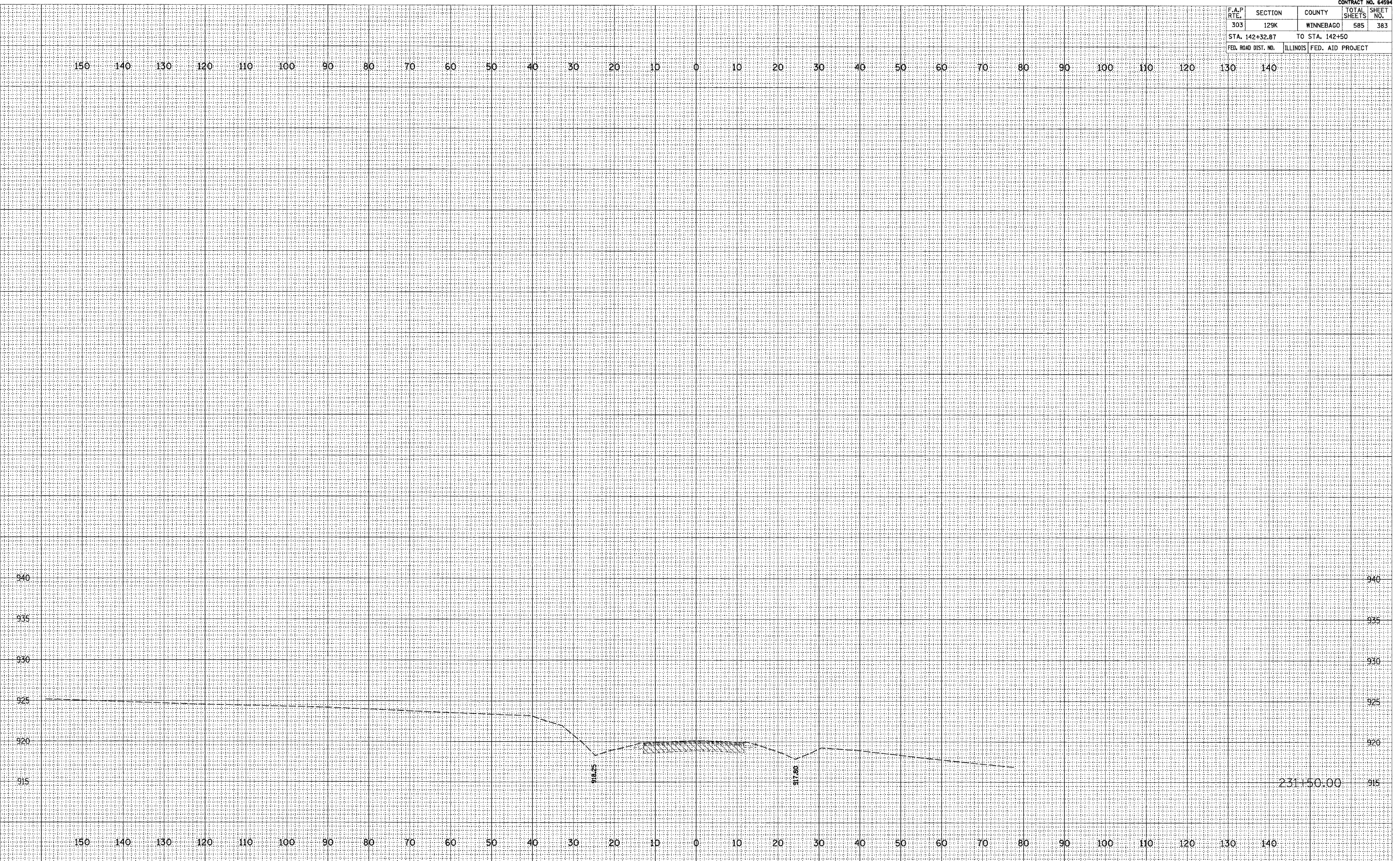
NOTE BOOK _____

NO. _____

SURVEYED _____

TEMPLATE _____

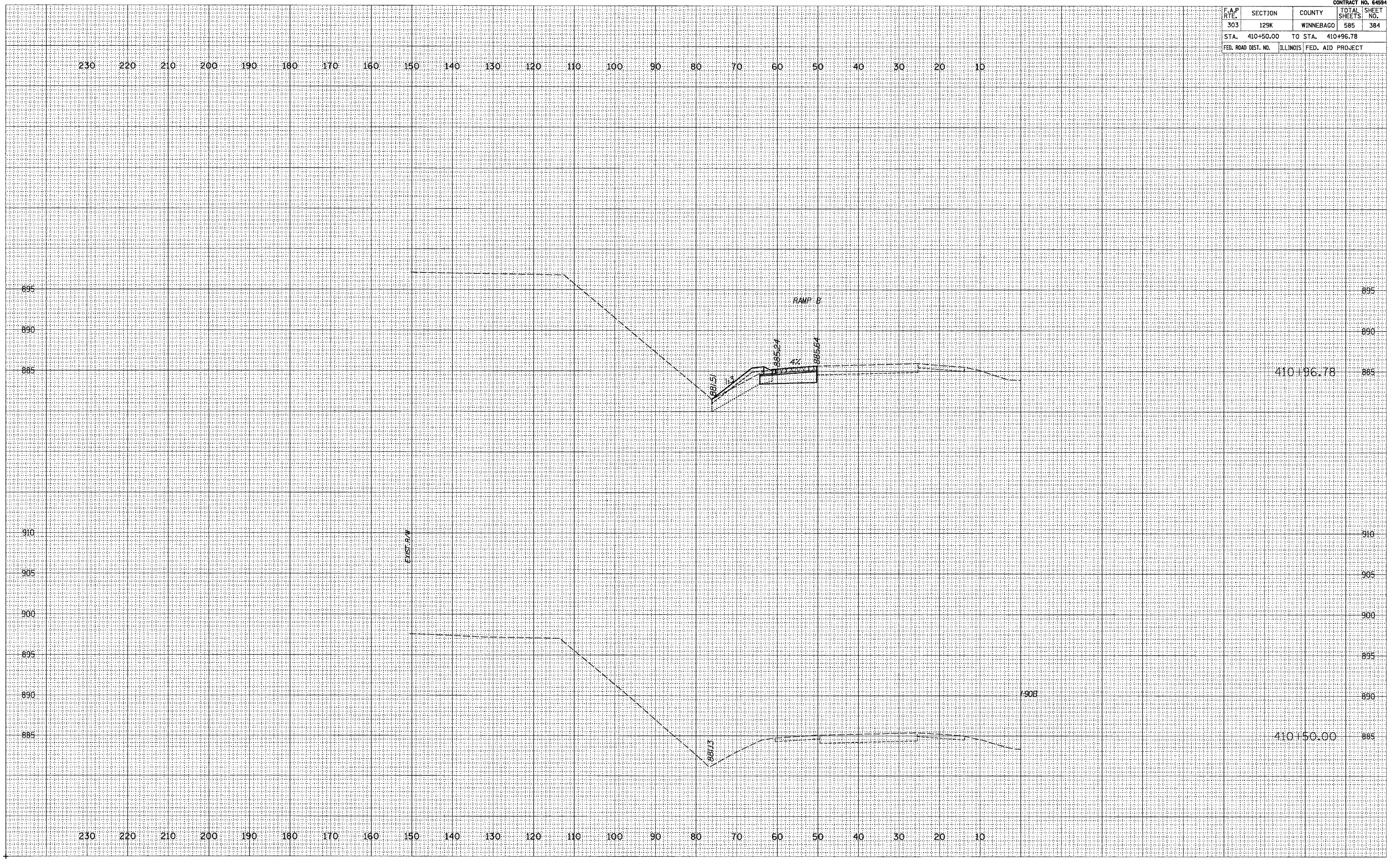
AREAS CHECKED _____



CONTRACT NO. 64594				
F.A.P. RTE.	SECTION	COUNTY	TOTAL SHEETS	SHEET NO.
303	129K	WINNEBAGO	585	384
STA. 410+50.00		TO STA. 410+96.78		
FED. ROAD DIST. NO.		ILLINOIS FED. AID PROJECT		

FINAL SURVEY	SUBMITTED	DATE
NOTE BOOK	PLOTTED	
NO.	TEMPLATE	
	AREAS CHECKED	

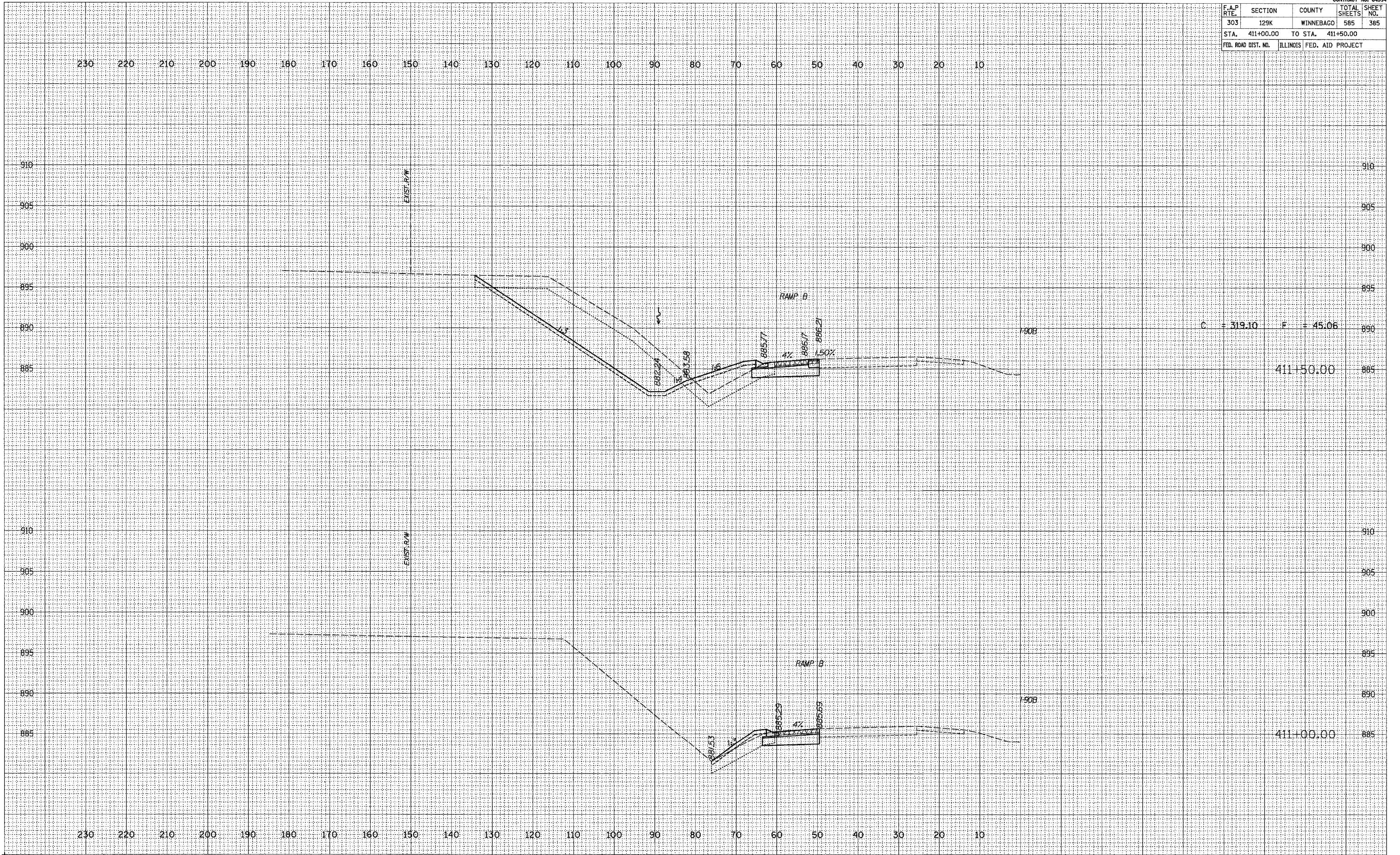
ORIGINAL SURVEY	SUBMITTED	DATE
NOTE BOOK	PLOTTED	
NO.	TEMPLATE	
	AREAS CHECKED	



F.A.P. RTE.	SECTION	COUNTY	TOTAL SHEETS	SHEET NO.
303	129K	WINNEBAGO	585	385
STA. 411+00.00		TO STA. 411+50.00		
FED. ROAD DIST. NO.	ILLINOIS		FED. AID PROJECT	

DATE _____
 SURVEYED _____
 PLOTTED _____
 TEMPLATE _____
 NOTE BOOK _____
 AREAS CHECKED _____
 NO. _____

DATE _____
 SURVEYED _____
 PLOTTED _____
 TEMPLATE _____
 NOTE BOOK _____
 AREAS CHECKED _____
 NO. _____



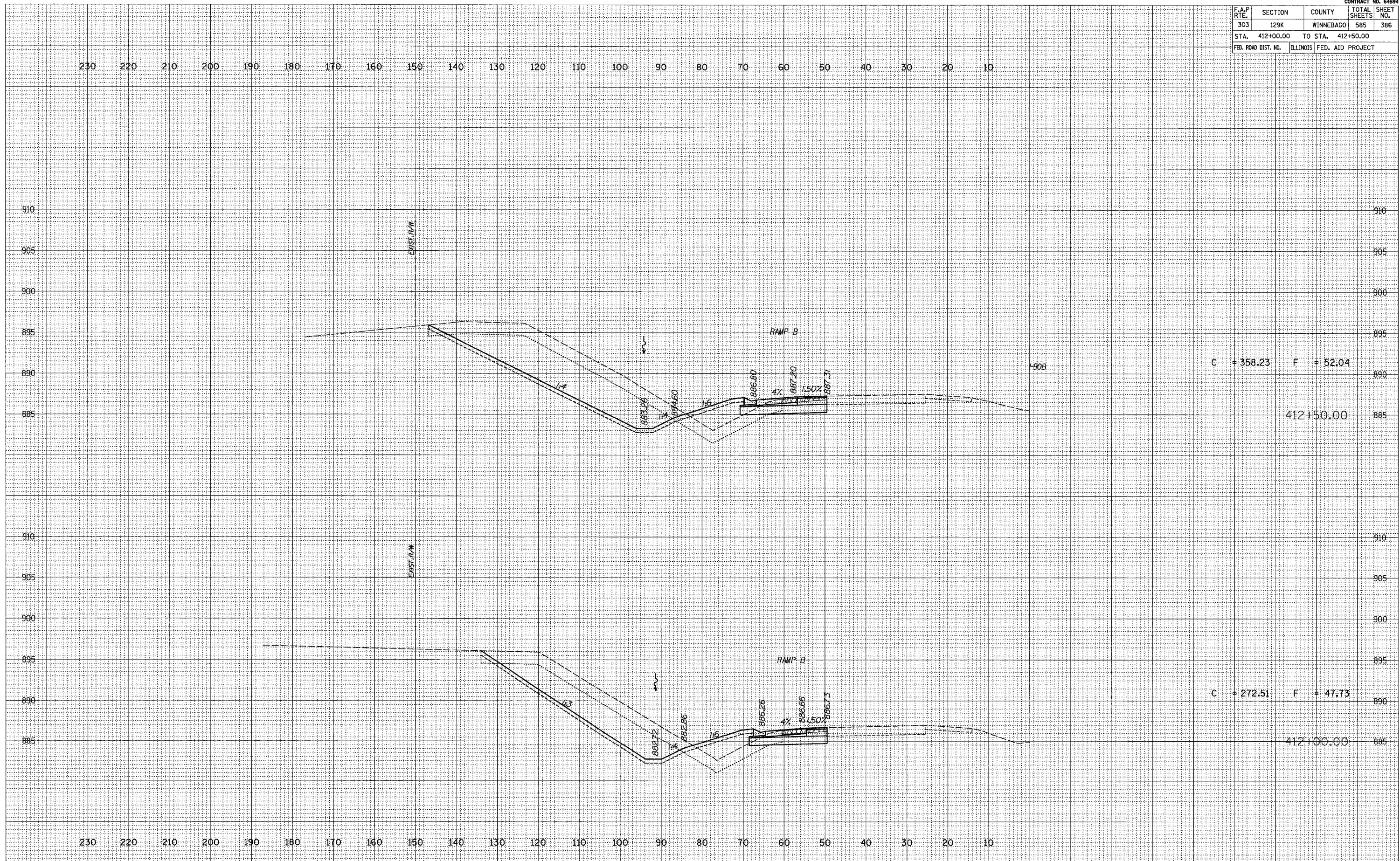
C = 319.10 F = 45.06
411+50.00

411+00.00

F.A.P. RTE.	SECTION	COUNTY	TOTAL SHEETS	SHEET NO.
303	129K	WINNEBAGO	585	386
STA. 412+00.00		TO STA. 412+50.00		
FED. ROAD DIST. NO.	ILLINOIS	FED. AID PROJECT		

DATE	
BY	
REVISIONS	
NO.	
DESCRIPTION	
DATE	
BY	
REVISIONS	
NO.	
DESCRIPTION	

DATE	
BY	
REVISIONS	
NO.	
DESCRIPTION	
DATE	
BY	
REVISIONS	
NO.	
DESCRIPTION	



C = +358.23 F = 52.04

412+50.00

C = +272.51 F = 47.73

412+00.00

F.A.P. RTE.	SECTION	COUNTY	TOTAL SHEETS	SHEET NO.
303	129K	WINNEBAGO	585	387
STA. 413+00.00		TO STA. 413+50.00		
FED. ROAD DIST. NO.		ILLINOIS FED. AID PROJECT		

DATE: _____

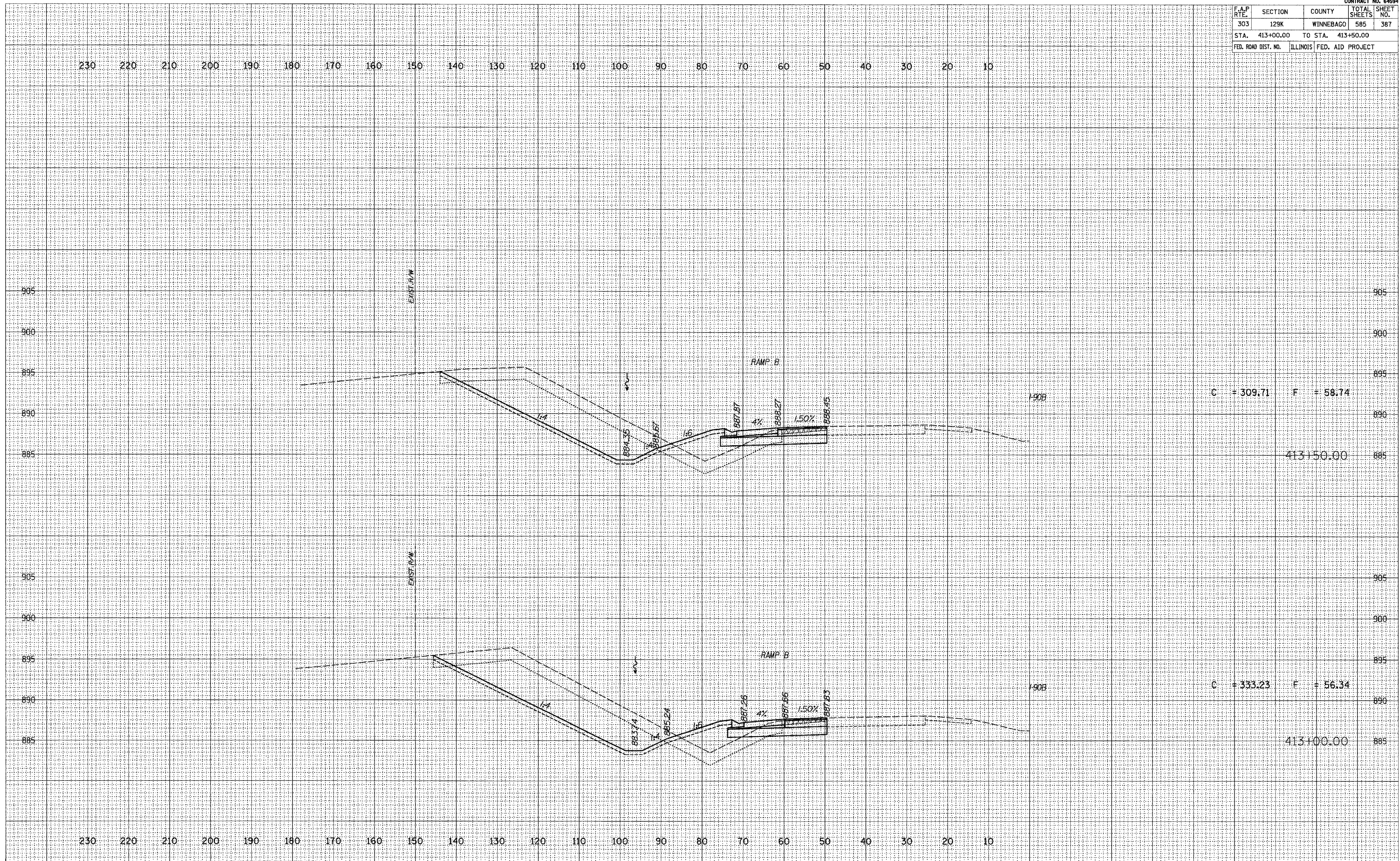
SCALE: _____

FINAL SURVEY	SURVEYED
NOTE BOOK	PLOTTED
NO.	TEMPLATE
	AREAS CHECKED

DATE: _____

SCALE: _____

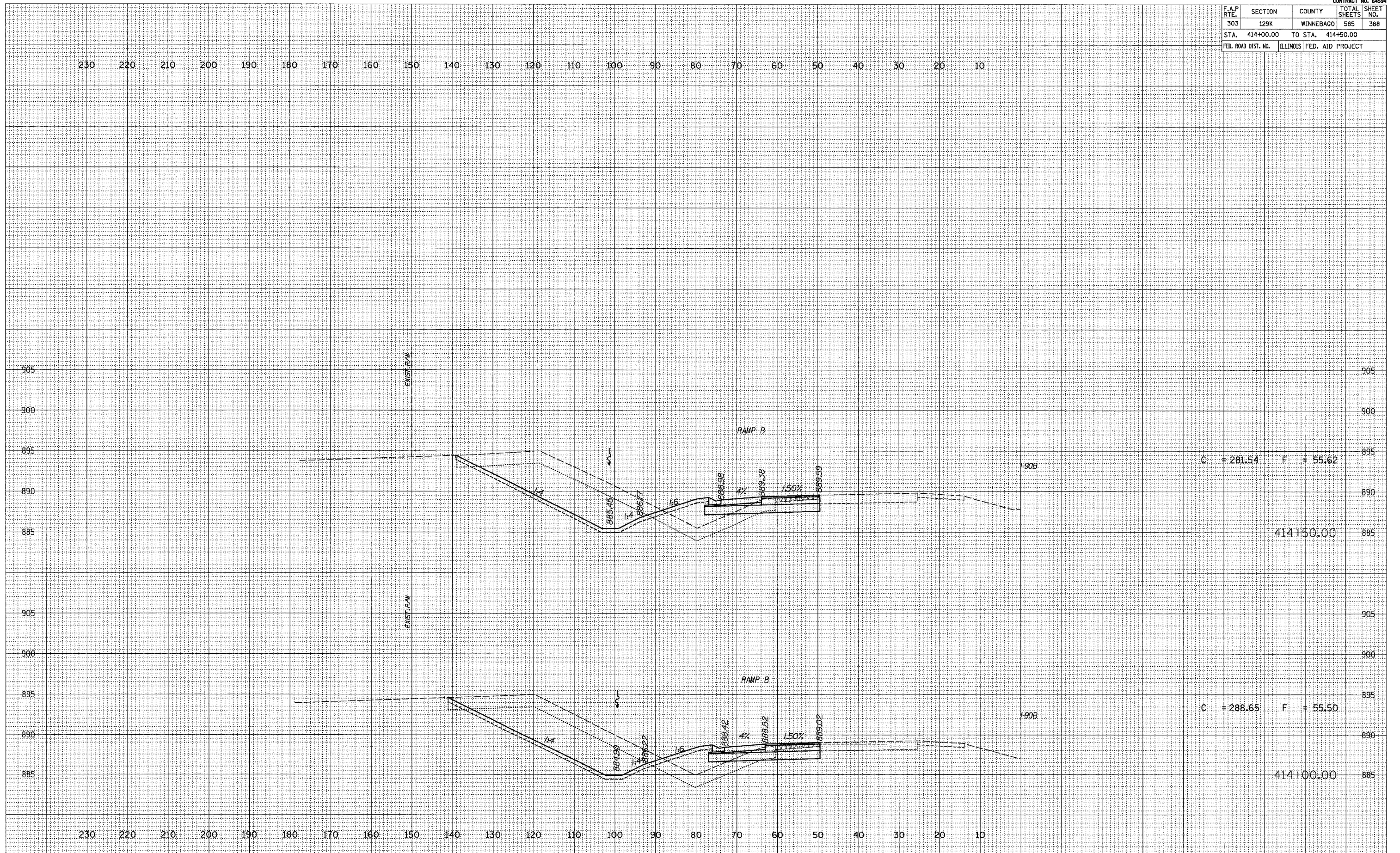
ORIGINAL SURVEY	SURVEYED
NOTE BOOK	PLOTTED
NO.	TEMPLATE
	AREAS CHECKED



CONTRACT NO. 64594			
F.A.P. RTE.	SECTION	COUNTY	TOTAL SHEET NO.
303	129K	WINNEBAGO	585 388
STA. 414+00.00		TO STA. 414+50.00	
FED. ROAD DIST. NO.		ILLINOIS FED. AID PROJECT	

FINL	CONVERTED	DATE
SURVEY	PLOTTED	01
NOTE BOOK	TEMPLATE	
NO.	AREAS CHECKED	
	AREAS CHECKED	

ORIGINAL	CONVERTED	DATE
SURVEY	PLOTTED	01
NOTE BOOK	TEMPLATE	
NO.	AREAS CHECKED	
	AREAS CHECKED	



F.A.P. RTE.	SECTION	COUNTY	TOTAL SHEETS	SHEET NO.
303	129K	WINNEBAGO	585	389
STA. 415+00.00		TO STA. 415+50.00		
FED. ROAD DIST. NO.		ILLINOIS FED. AID PROJECT		

DATE: _____

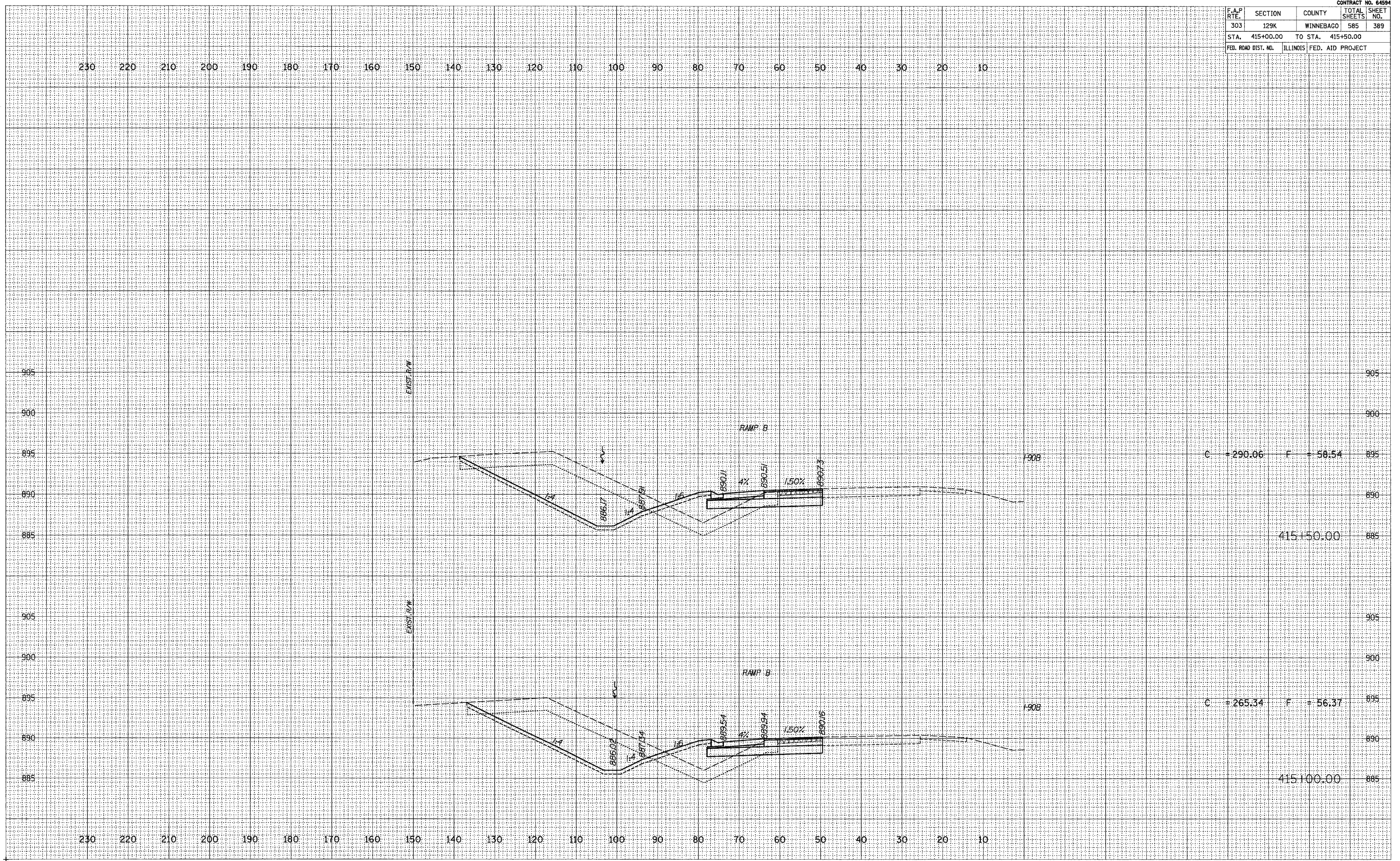
SCALE: _____

FINAL SURVEY	CONVERTED
NOTE BOOK	PLOTTED
NO.	AREAS CHECKED

DATE: _____

SCALE: _____

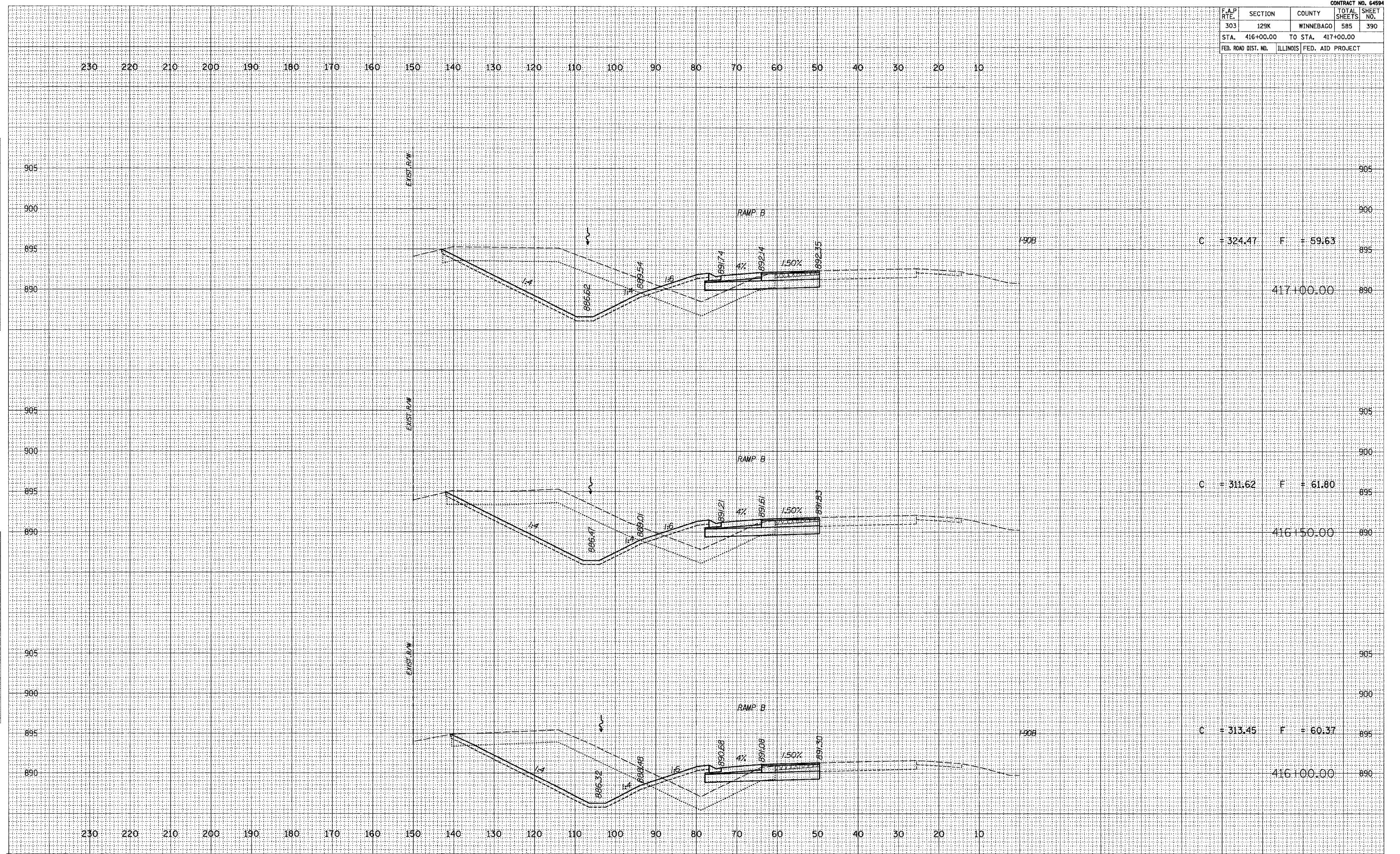
ORIGINAL SURVEY	CONVERTED
NOTE BOOK	PLOTTED
NO.	AREAS CHECKED



F.A.P. RTE.	SECTION	COUNTY	TOTAL SHEETS	SHEET NO.
303	129K	WINNEBAGO	585	390
STA. 416+00.00		TO STA. 417+00.00		
FED. ROAD DIST. NO.	ILLINOIS	FED. AID PROJECT		

FINAL SURVEY
 SURVEYED
 PLANNED
 NOTE BOOK
 AREAS CHECKED

ORIGINAL SURVEY
 SURVEYED
 PLANNED
 NOTE BOOK
 AREAS CHECKED



C = 324.47 F = 59.63
 417+00.00

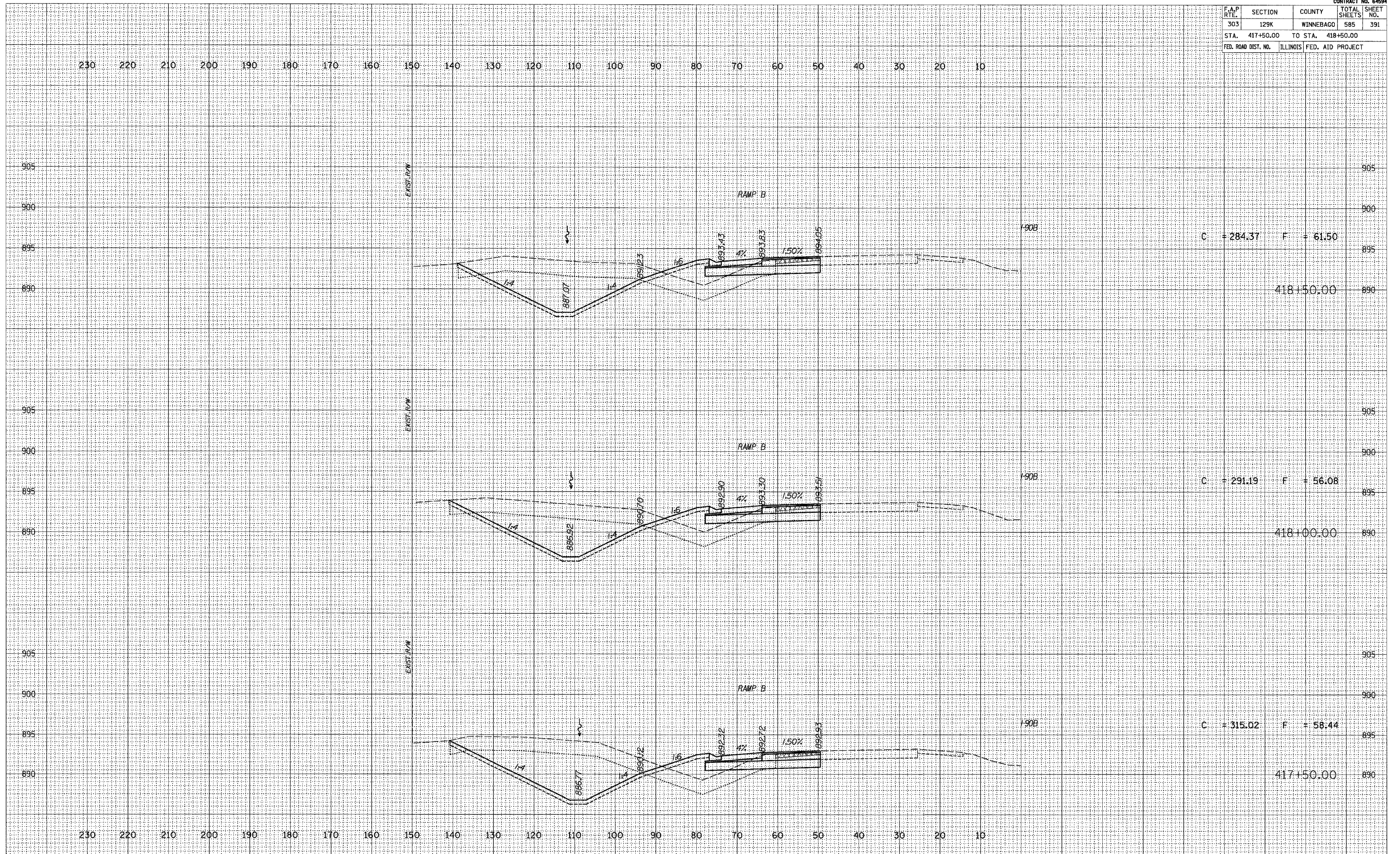
C = 311.62 F = 61.80
 416+50.00

C = 313.45 F = 60.37
 416+100.00

F.A.P. RTE.	SECTION	COUNTY	TOTAL SHEETS	SHEET NO.
303	129K	WINNEBAGO	585	391
STA. 417+50.00		TO STA. 418+50.00		
FED. ROAD DIST. NO.	ILLINOIS	FED. AID PROJECT		

FINAL SURVEY
 REVISIONS
 PLOTTED
 TEMPLATE
 NOTE BOOK
 AREAS CHECKED
 NO.

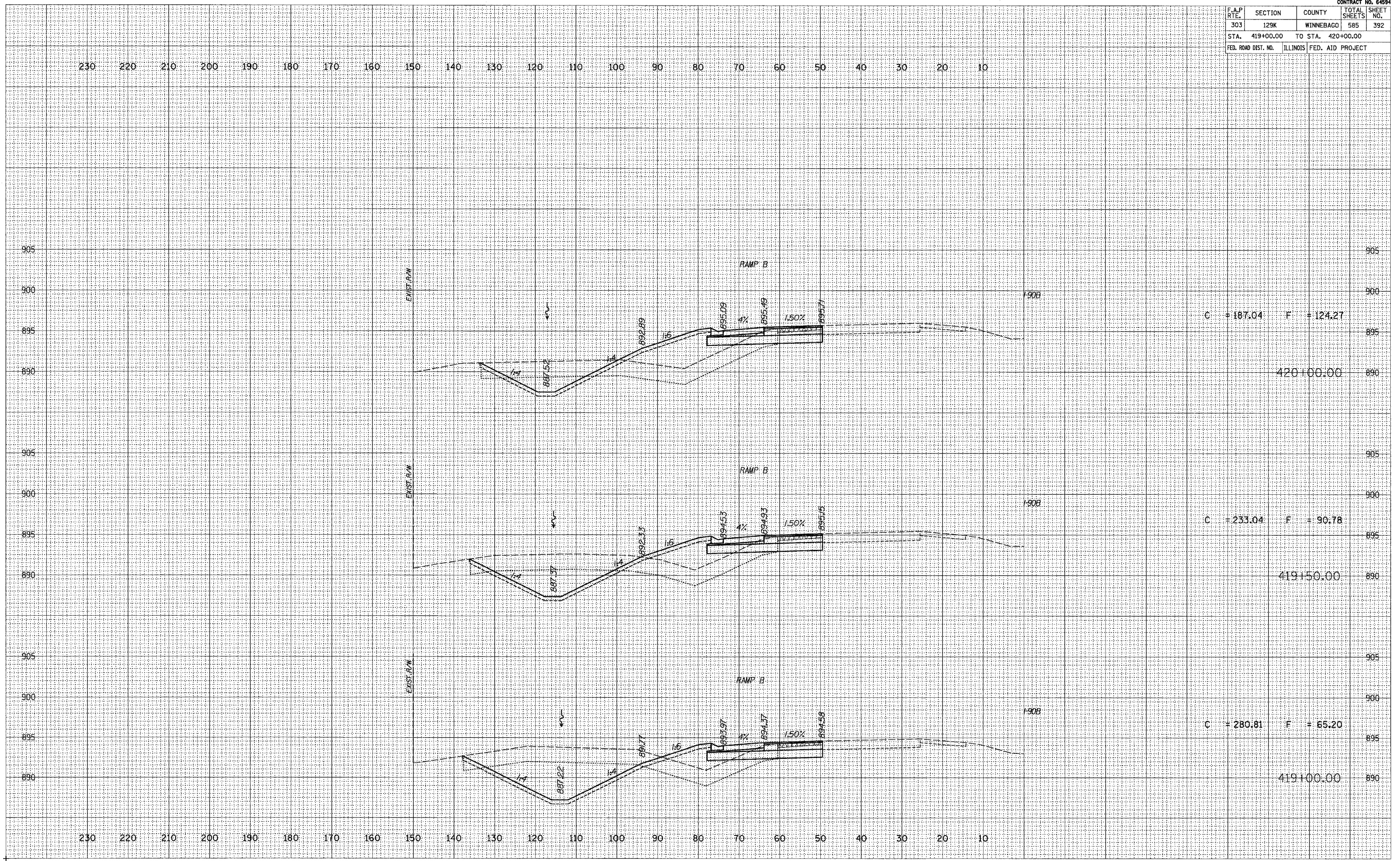
ORIGINAL SURVEY
 REVISIONS
 PLOTTED
 TEMPLATE
 NOTE BOOK
 AREAS CHECKED
 NO.



F.A.P. RTE.	SECTION	COUNTY	TOTAL SHEETS	SHEET NO.
303	129K	WINNEBAGO	585	392
STA. 419+00.00		TO STA. 420+00.00		
FED. ROAD DIST. NO.	ILLINOIS	FED. AID PROJECT		

FINAL SURVEY	REWORKED
NOTE BOOK	PLOTTED
NO.	AREAS CHECKED

ORIGINAL SURVEY	REWORKED
NOTE BOOK	PLOTTED
NO.	AREAS CHECKED



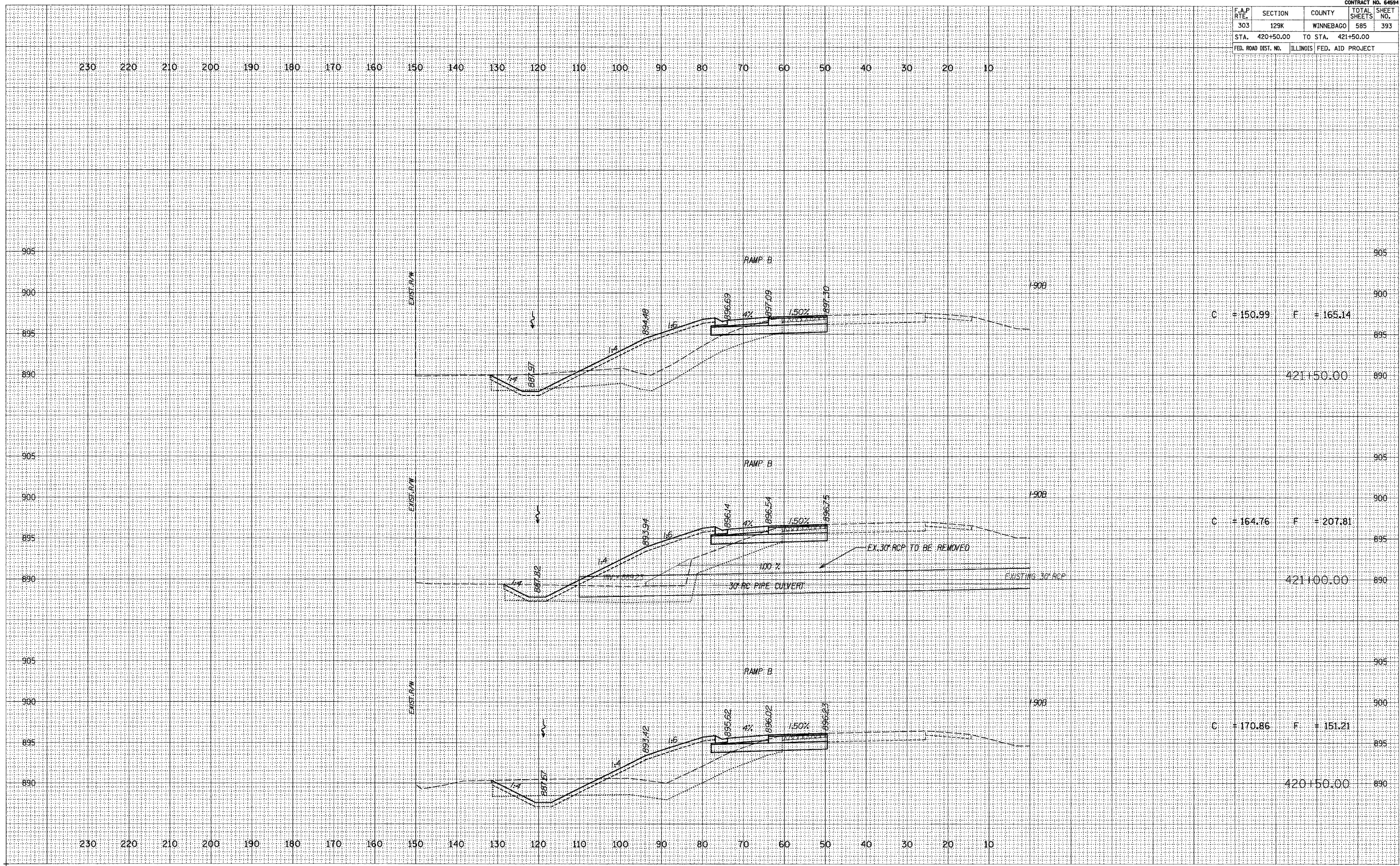
F.A.P. RTE.	SECTION	COUNTY	TOTAL SHEETS	SHEET NO.
303	129K	WINNEBAGO	585	393
STA. 420+50.00		TO STA. 421+50.00		
FED. ROAD DIST. NO.		ILLINOIS FED. AID PROJECT		

FINAL SURVEY

UNRECORDED	PLOTTED	EMULATED
NOTE BOOK	TEMPLATE	AREAS CHECKED
NO.		

ORIGINAL SURVEY

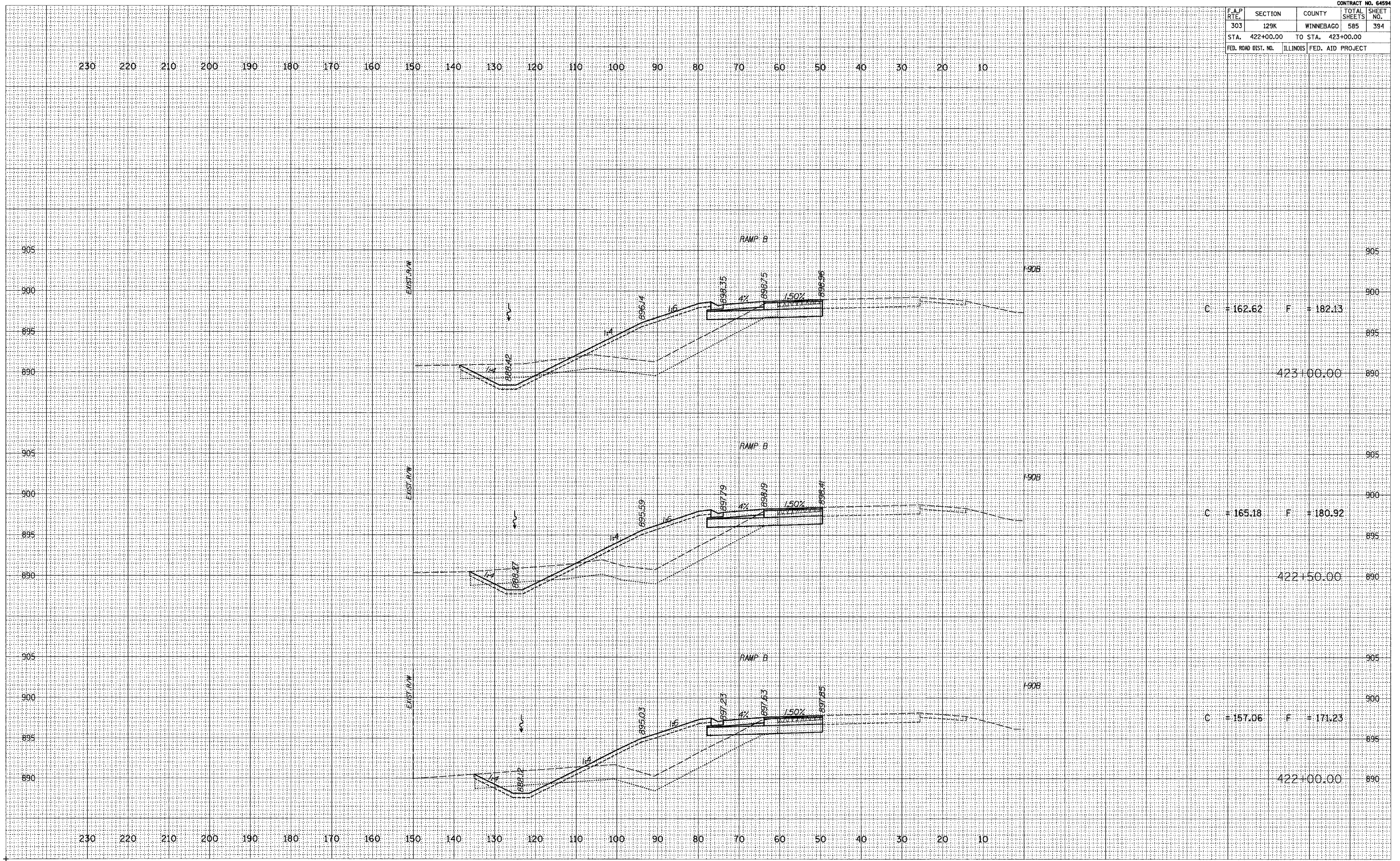
UNRECORDED	PLOTTED	EMULATED
NOTE BOOK	TEMPLATE	AREAS CHECKED
NO.		



F.A.P. RTE.	SECTION	COUNTY	TOTAL SHEETS	SHEET NO.
303	129K	WINNEBAGO	585	394
STA. 422+00.00		TO STA. 423+00.00		
FED. ROAD DIST. NO.		ILLINOIS FED. AID PROJECT		

FINAL SURVEY NOTE BOOK NO. _____
 CURVED PLOTTED TEMPLATE AREAS CHECKED

ORIGINAL SURVEY NOTE BOOK NO. _____
 CURVED PLOTTED TEMPLATE AREAS CHECKED



C = 162.62 F = 182.13

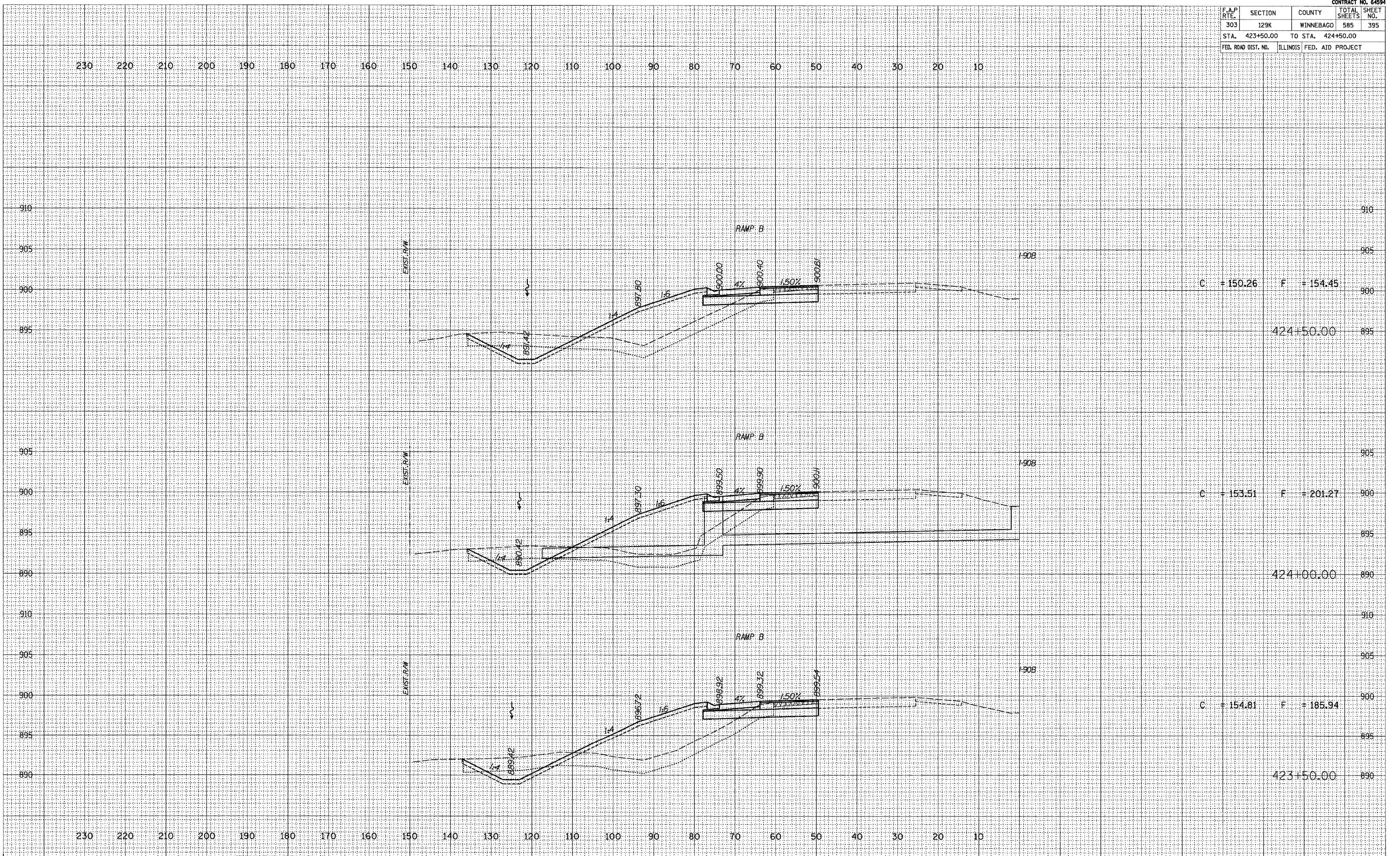
C = 165.18 F = 180.92

C = 157.06 F = 171.23

CONTRACT NO. 64594			
F.A.P. RTE.	SECTION	COUNTY	TOTAL SHEET NO.
303	129K	WINNEBAGO	585 395
STA. 423+50.00		TO STA. 424+50.00	
FED. ROAD DIST. NO.		ILLINOIS FED. AID PROJECT	

DATE	SCALE

DATE	SCALE



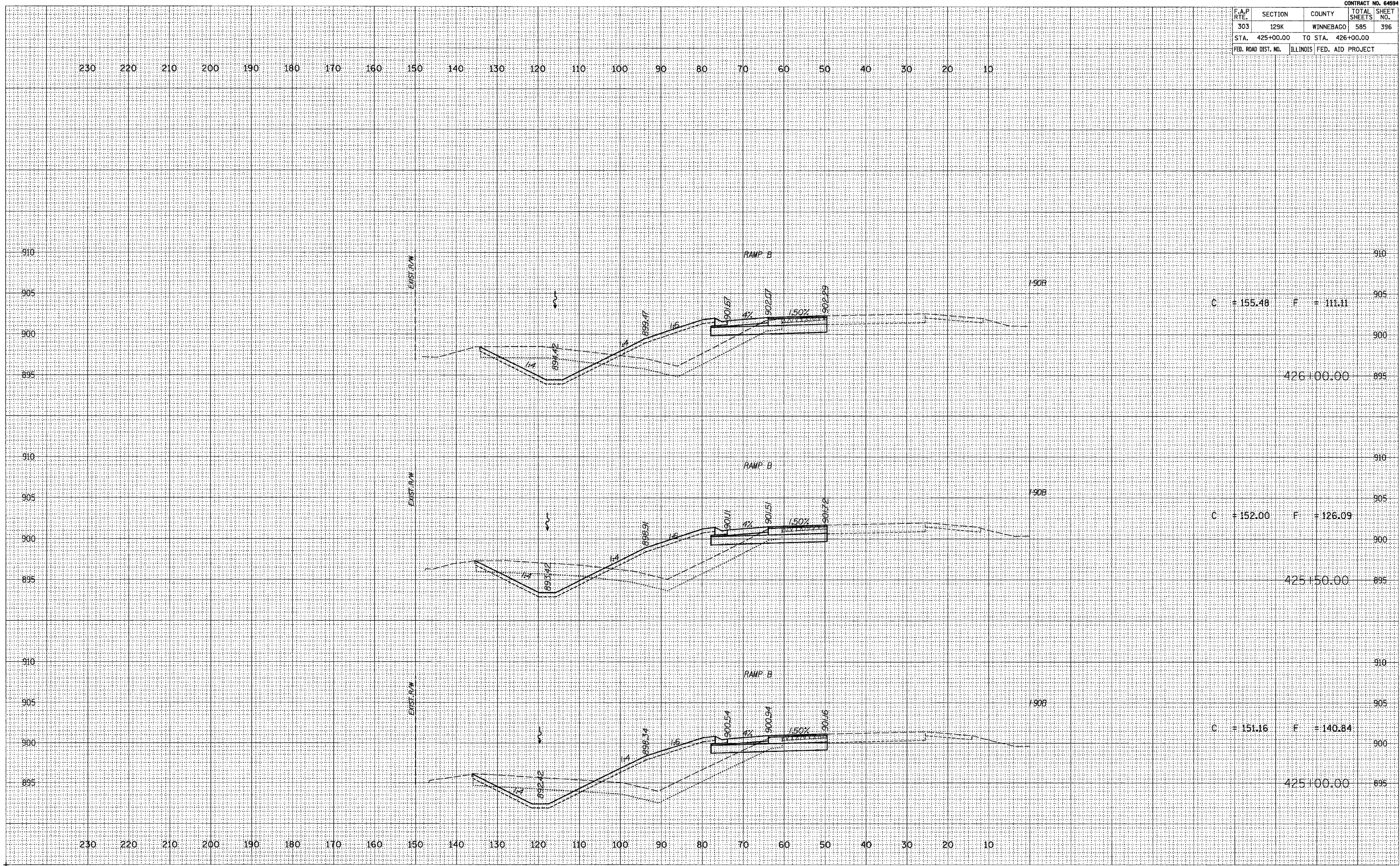
CONTRACT NO. 64594			
F.A.P. RTE.	SECTION	COUNTY	TOTAL SHEET NO.
303	129K	WINNEBAGO	585 396
STA. 425+00.00		TO STA. 426+00.00	
FED. ROAD DIST. NO.	ILLINOIS FED. AID PROJECT		

FINAL
SURVEY
NOTE BOOK
NO.

CONVERTED
PLOTTED
TEMPLATE
AREAS CHECKED

ORIGINAL
SURVEY
NOTE BOOK
NO.

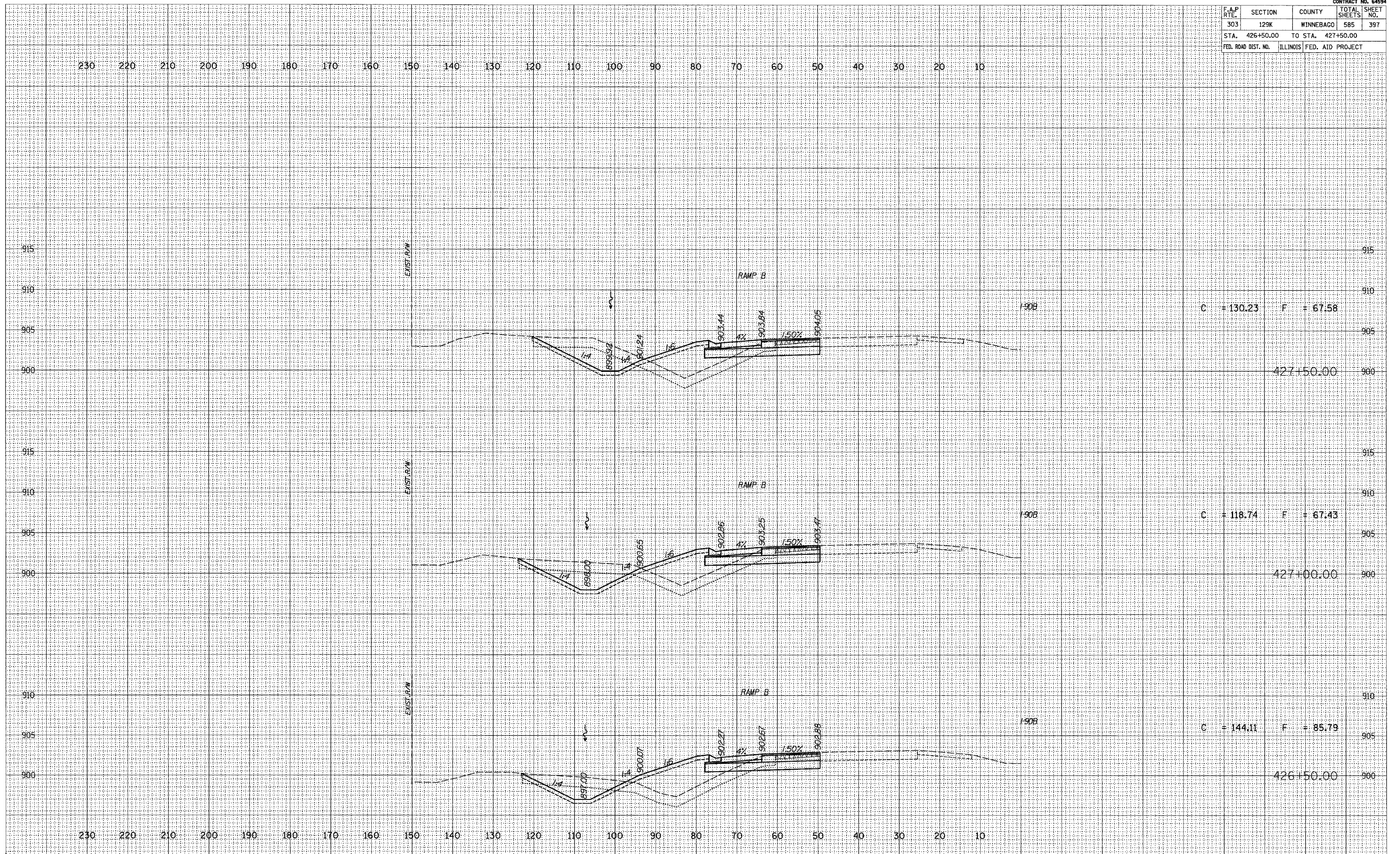
CONVERTED
PLOTTED
TEMPLATE
AREAS CHECKED



CONTRACT NO. 64594			
F.A.P. RTE.	SECTION	COUNTY	TOTAL SHEET NO.
303	129K	WINNEBAGO	585
STA. 426+50.00		TO STA. 427+50.00	
FED. ROAD DIST. NO.	ILLINOIS	FED. AID PROJECT	

FINAL SURVEY
 CHECKED
 PLOTTED
 TEMPLATE
 NOTE BOOK
 AREAS CHECKED
 NO.

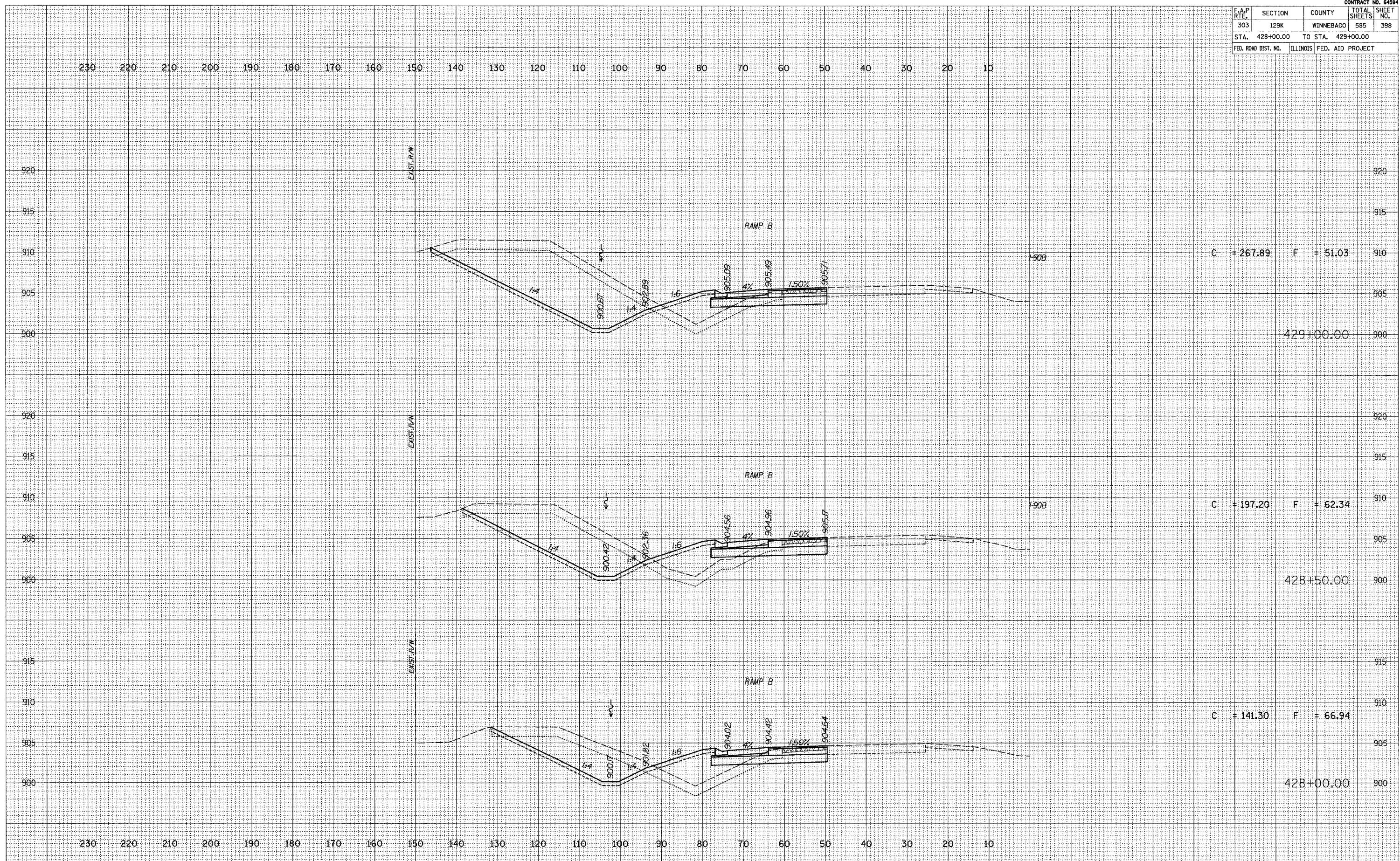
ORIGINAL SURVEY
 CHECKED
 PLOTTED
 TEMPLATE
 NOTE BOOK
 AREAS CHECKED
 NO.



CONTRACT NO. 64594	
F.A.P. RTE.	SECTION
303	129K
COUNTY	TOTAL SHEETS
WINNEBAGO	585
STA. 428+00.00	TO STA. 429+00.00
FED. ROAD DIST. NO.	ILLINOIS FED. AID PROJECT

DATE	BY

DATE	BY



C = +267.89 F = 51.03

C = +197.20 F = 62.34

C = +141.30 F = 66.94

429+00.00

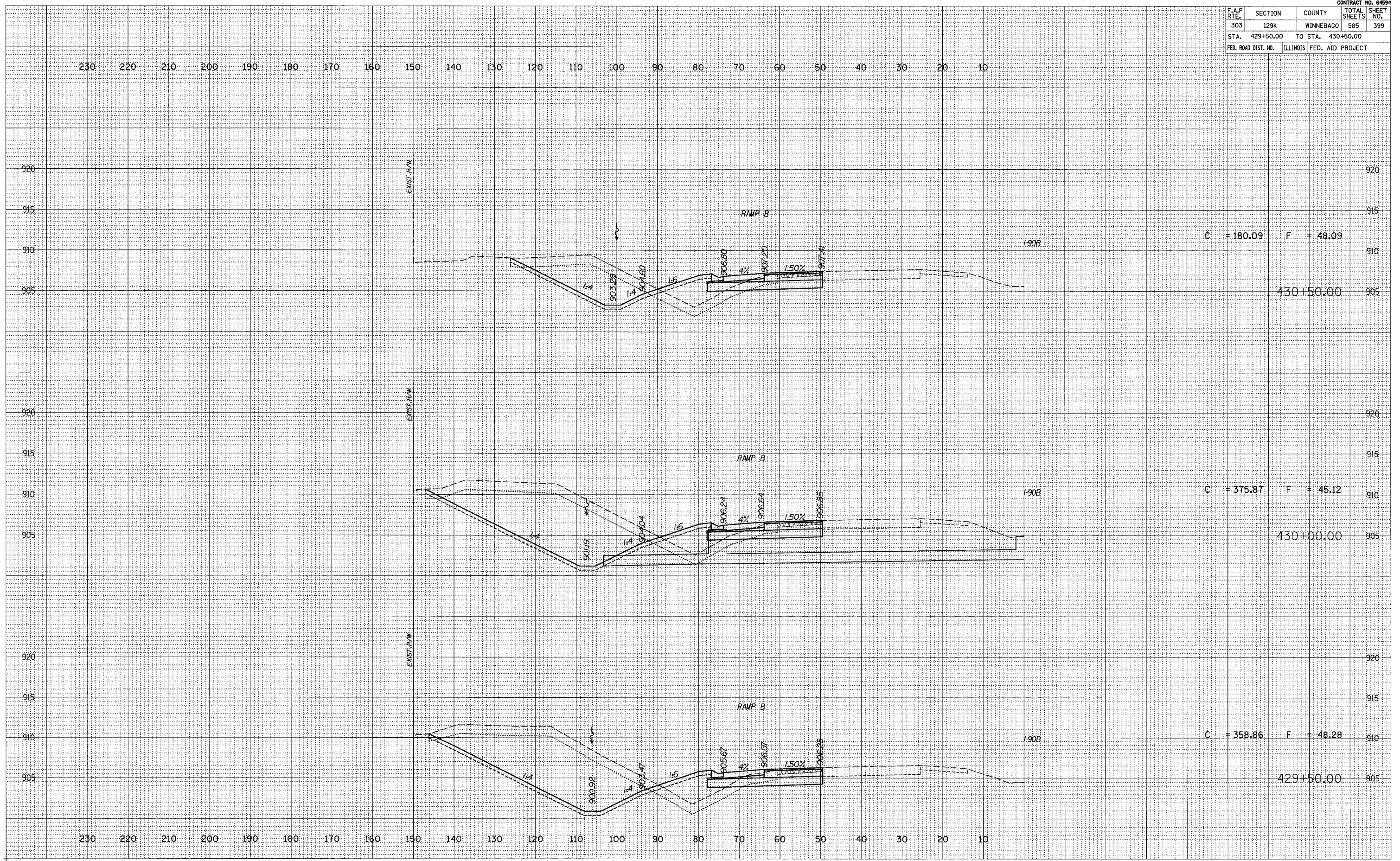
428+50.00

428+00.00

F.A.P. RTE.	SECTION	COUNTY	TOTAL SHEETS	SHEET NO.
303	129K	WINNEBAGO	585	399
STA. 429+50.00		TO STA. 430+50.00		
FED. ROAD DIST. NO.		ILLINOIS FED. AID PROJECT		

FINAL SURVEY	REWORKED
NOTE BOOK	PLATE
NO.	AREAS CHECKED

ORIGINAL SURVEY	REWORKED
NOTE BOOK	PLATE
NO.	AREAS CHECKED



C = 180.09 F = 48.09

430+50.00

C = 375.87 F = 45.12

430+00.00

C = 358.86 F = 48.28

429+50.00

F.A.P. RTE.	SECTION	COUNTY	TOTAL SHEETS	SHEET NO.
303	129K	WINNEBAGO	585	400
STA. 431+00.00		TO STA. 432+00.00		
FED. ROAD DIST. NO.	ILLINOIS FED. AID PROJECT			

DATE: _____

BY: _____

FINAL SURVEY	GENERATED
NOTE BOOK	PLOTTED
NO.	AREAS CHECKED

DATE: _____

BY: _____

ORIGINAL SURVEY	GENERATED
NOTE BOOK	PLOTTED
NO.	AREAS CHECKED

