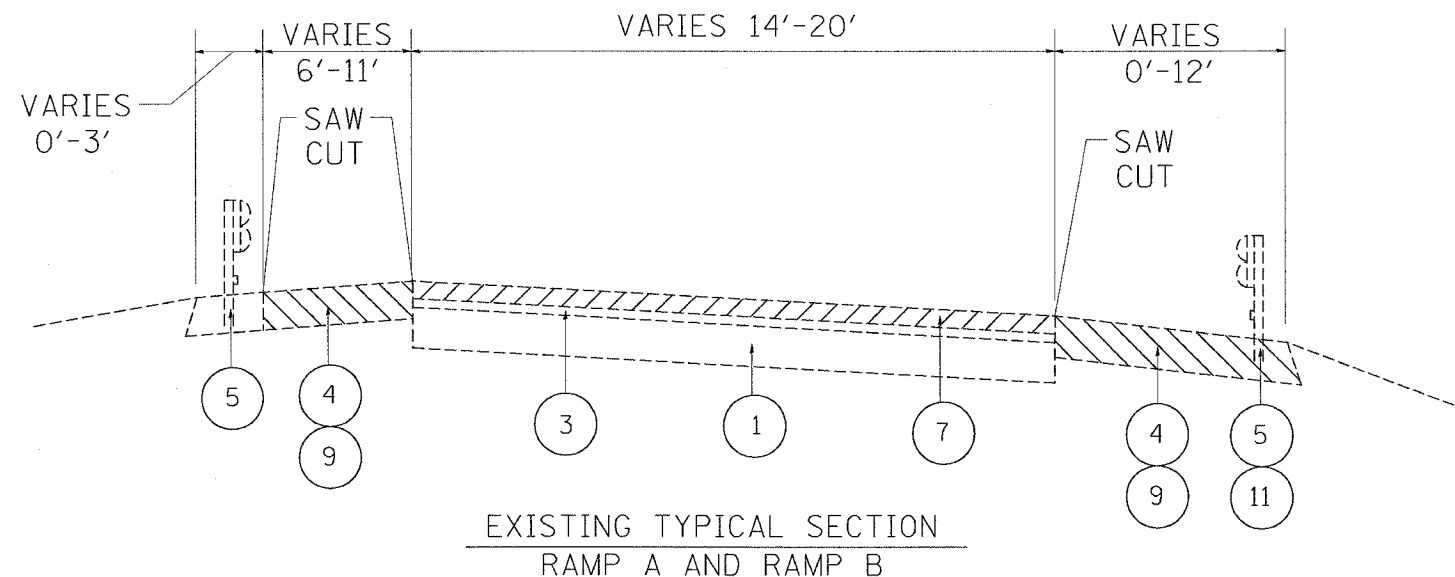
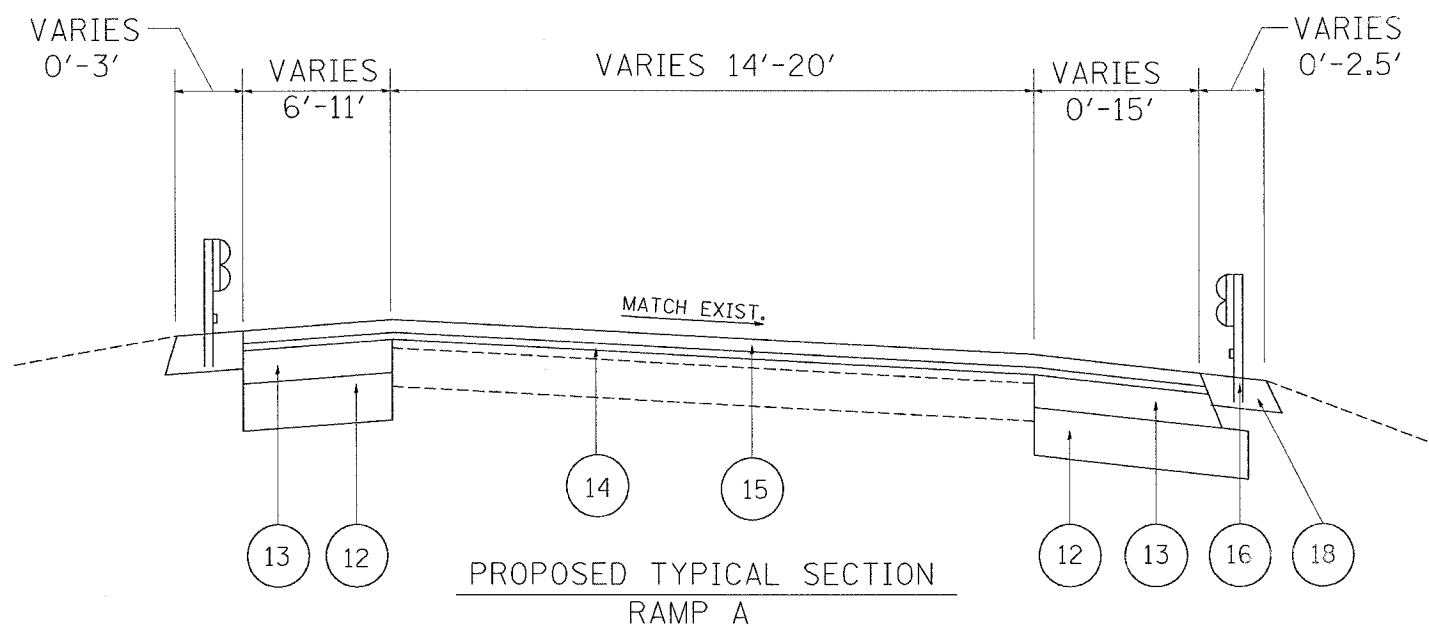


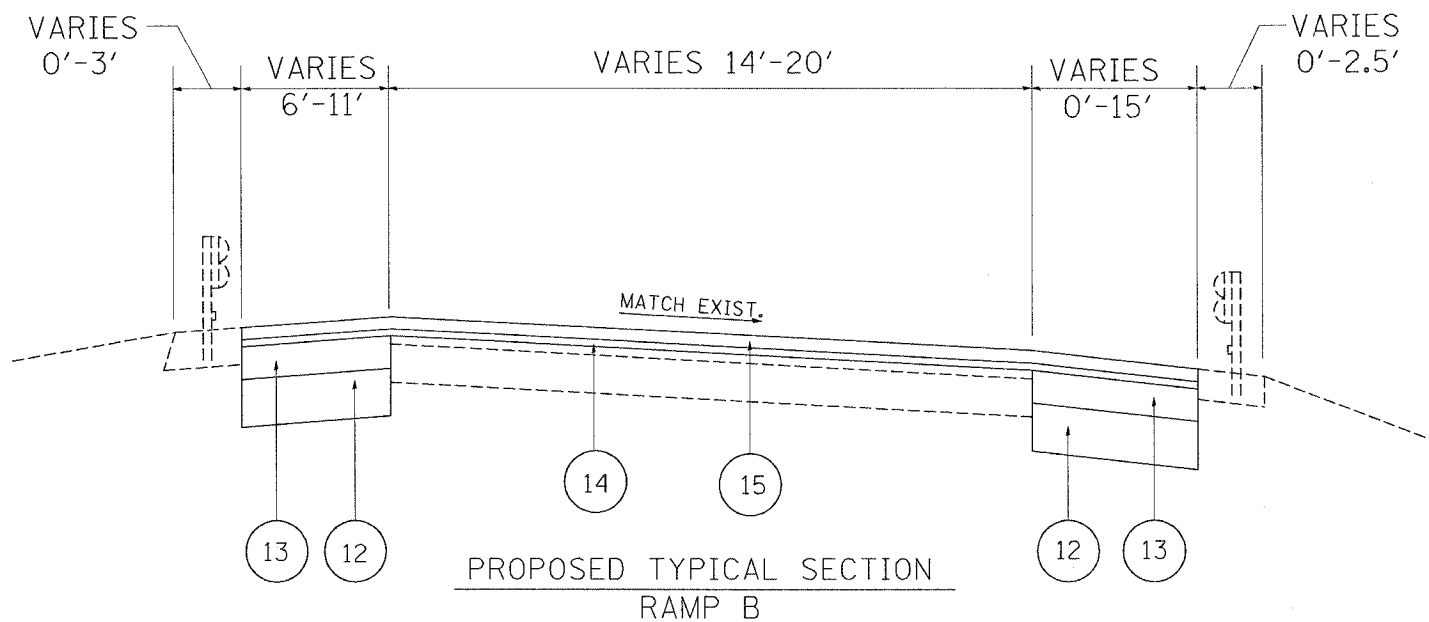
F.A.I. RTE.	SECTION	COUNTY	TOTAL SHEETS	SHEET NO.
57	99-1-N	WILL	52	10
STA.		TO STA.		
FED. ROAD DIST. NO.		ILLINOIS FED. AID PROJECT		
CONTRACT NO. 62834				



EXISTING TYPICAL SECTION  
RAMP A AND RAMP B



PROPOSED TYPICAL SECTION  
RAMP A



PROPOSED TYPICAL SECTION  
RAMP B

LEGEND

- ① EXISTING P.C.C. PAVEMENT, 10.5"
- ② EXISTING BITUMINOUS PAVEMENT, 14"
- ③ EXISTING BITUMINOUS OVERLAY, 4"
- ④ EXISTING BITUMINOUS SHOULDER, 12"
- ⑤ EXISTING GUARDRAIL
- ⑥ EXISTING CURB AND GUTTER
- ⑦ PROPOSED BITUMINOUS SURFACE REMOVAL, 2 1/2 "
- ⑧ PROPOSED PAVEMENT REMOVAL
- ⑨ PROPOSED BITUMINOUS SHOULDER REMOVAL
- ⑩ PROPOSED CURB AND GUTTER REMOVAL
- ⑪ PROPOSED GUARDRAIL REMOVAL
- ⑫ PROPOSED AGGREGATE SUB-GRADE, 12"
- ⑬ PROPOSED BITUMINOUS BINDER COURSE, SUPERPAVE IL-19.0, N90, 8 1/2 "
- ⑭ PROPOSED POLYMERIZED LEVELING BINDER (MACHINE METHOD) SUPERPAVE, IL-4.75, N50, 3/4 "
- ⑮ PROPOSED POLYMERIZED BITUMINOUS CONCRETE SURFACE COURSE, SUPERPAVE, MIX "F", N90, 1 3/4 "
- ⑯ PROPOSED STEEL PLATE BEAM GUARDRAIL, TYPE B
- ⑰ PROPOSED COMBINATION CURB AND GUTTER-TYPE B-6.18
- ⑱ PROPOSED BITUMINOUS SHOULDER, 6"
- ⑲ PROPOSED PGES, 24"
- ⑳ PROPOSED PIPE UNDERDRAINS, 4" (STA 14044+40 TO STA 14046+42)

PLOT DATE = 12/15/2005  
 FILE NAME = c:\p\projects\135886\135886.dwg  
 PLOT SCALE = 48.0000 / IN.  
 REFERENCE = NONE

REVISIONS	
NAME	DATE

ILLINOIS DEPARTMENT OF TRANSPORTATION  
 FAI 57/ I-57  
 @ MANHATTAN-MONEE ROAD  
 EXISTING/ PROPOSED  
 TYPICAL SECTIONS  
 SCALE: VERT. \_\_\_\_\_  
 HORIZ. \_\_\_\_\_  
 DATE \_\_\_\_\_ DRAWN BY \_\_\_\_\_  
 CHECKED BY \_\_\_\_\_