

STATE OF ILLINOIS  
DEPARTMENT OF TRANSPORTATION

F.A.I. RTE.	SECTION	COUNTY	TOTAL SHEETS	SHEET NO.
280	D2 BC 2024-08	ROCK ISLAND	4	1
		ILLINOIS	CONTRACT NO. 64S44	

INDEX OF SHEETS

1. COVER SHEET, INDEX OF SHEETS, STATE STANDARDS
2. SUMMARY OF QUANTITIES
3. SCHEDULE OF QUANTITIES
4. LOCATION MAP ROCK ISLAND COUNTY

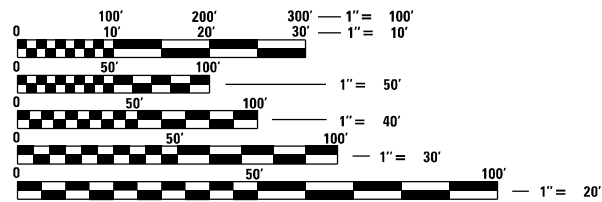
PROPOSED  
HIGHWAY PLANS

F.A.I. 280 (I-280)  
SECTION D2 BC 2024-08  
PROJECT: NHPP-T7YR(578)  
TYPE of IMPROVEMENT: BRIDGE WASHING  
ROCK ISLAND COUNTY

C-92-115-23

STATE STANDARDS

- 701101-05 OFF-ROAD OPERATIONS, MULTILANE, 15'(4.5m) TO 24'(600mm) FROM PAVEMENT EDGE
- 701400-11 APPROACH TO LANE CLOSURE, FREEWAY/EXPRESSWAY
- 701406-13 LANE CLOSURE, FREEWAY/EXPRESSWAY, DAY OPERATIONS ONLY
- 701411-09 LANE CLOSURE, MULTILANE, AT ENTRANCE OR EXIT RAMP FOR SPEEDS ≥ 45 MPH
- 701901-08 TRAFFIC CONTROL DEVICES
- 720011-01 METAL POSTS FOR SIGNS, MARKERS AND DELINEATORS
- 728001-01 TELESCOPING STEEL SIGN SUPPORT
- 729001-01 APPLICATIONS OF TYPES A & B METAL POSTS (FOR SIGNS & MARKERS)

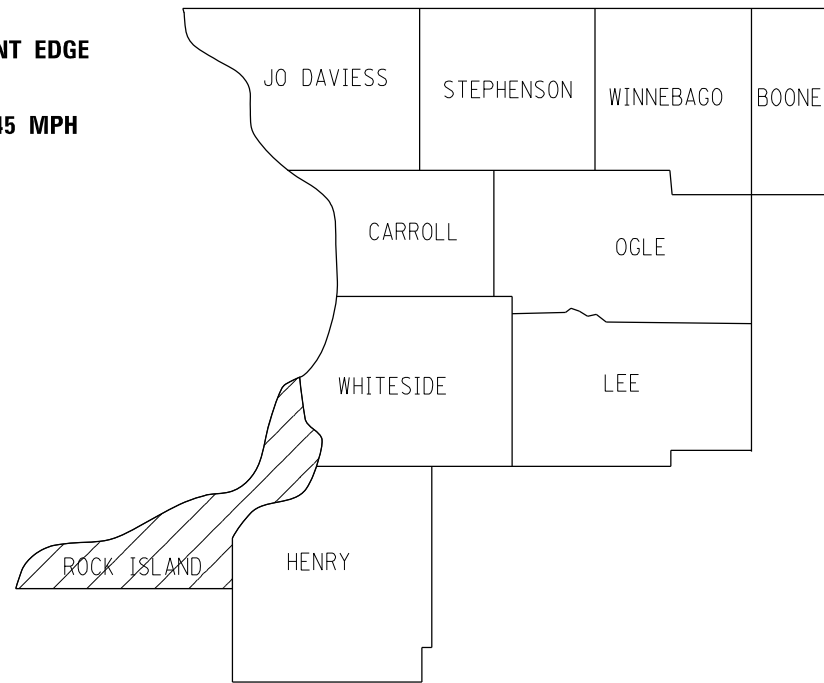


FULL SIZE PLANS HAVE BEEN PREPARED USING STANDARD ENGINEERING SCALES, REDUCED SIZED PLANS WILL NOT CONFORM TO STANDARD SCALES. IN MAKING MEASUREMENTS ON REDUCED PLANS, THE ABOVE SCALES MAY BE USED.

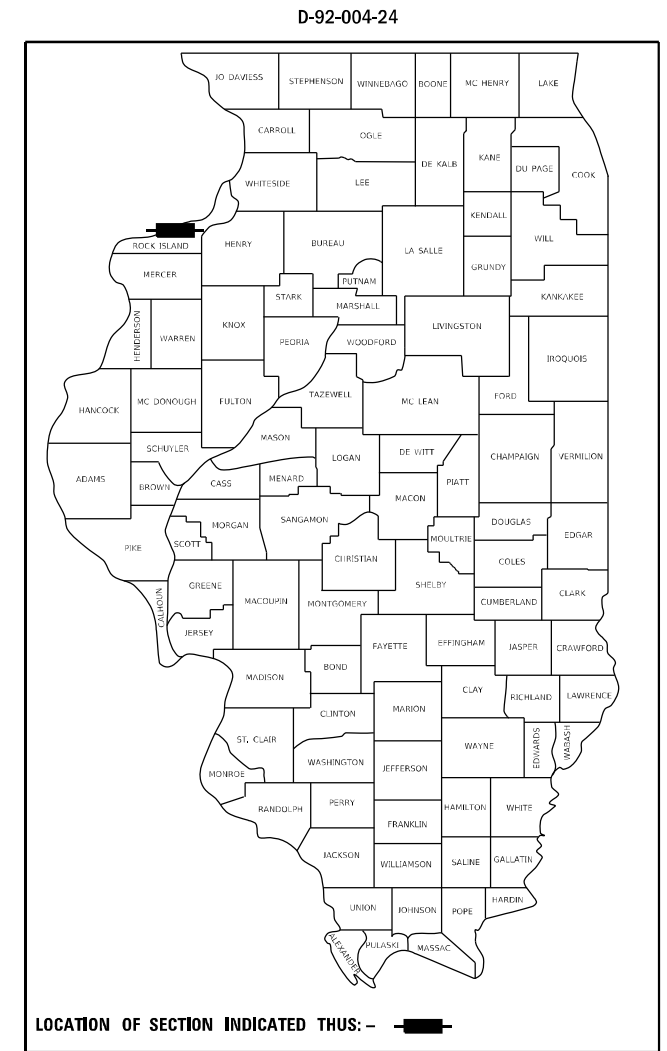
J.U.L.I.E.  
JOINT UTILITY LOCATION INFORMATION FOR EXCAVATION  
1-800-892-0123  
OR 811

PROJECT ENGINEER: DAVID DOSS (815) 284-5416  
PROJECT MANAGER: MAHMOUD ETEMADI (815) 284-5393

CONTRACT NO. 64S44



LOCATION OF SECTION INDICATED THIS: - [shaded box]



LOCATION OF SECTION INDICATED THIS: - [shaded box]

STATE OF ILLINOIS  
DEPARTMENT OF TRANSPORTATION

SUBMITTED August 07, 2023  
*[Signature]*  
REGIONAL ENGINEER

October 13, 2023  
*[Signature]*  
ENGINEER OF DESIGN AND ENVIRONMENT

October 13, 2023  
*[Signature]*  
DIRECTOR OF HIGHWAYS PROJECT IMPLEMENTATION

PRINTED BY THE AUTHORITY  
OF THE STATE OF ILLINOIS

# SUMMARY OF QUANTITIES

Paycode	Description	Units	Total	ILLINOIS	IOWA
				URBAN STP > 200k 90% FEDERAL 10% STATE	URBAN 100% STATE
59200101	BRIDGE WASHING NO. 1	EACH	1	0.5	0.5
67100100	MOBILIZATION	L SUM	1	0.5	0.5
70100700	TRAFFIC CONTROL AND PROTECTION, STANDARD 701406	L SUM	1	0.5	0.5
70200100	NIGHTTIME WORK ZONE LIGHTING	L SUM	1	0.5	0.5

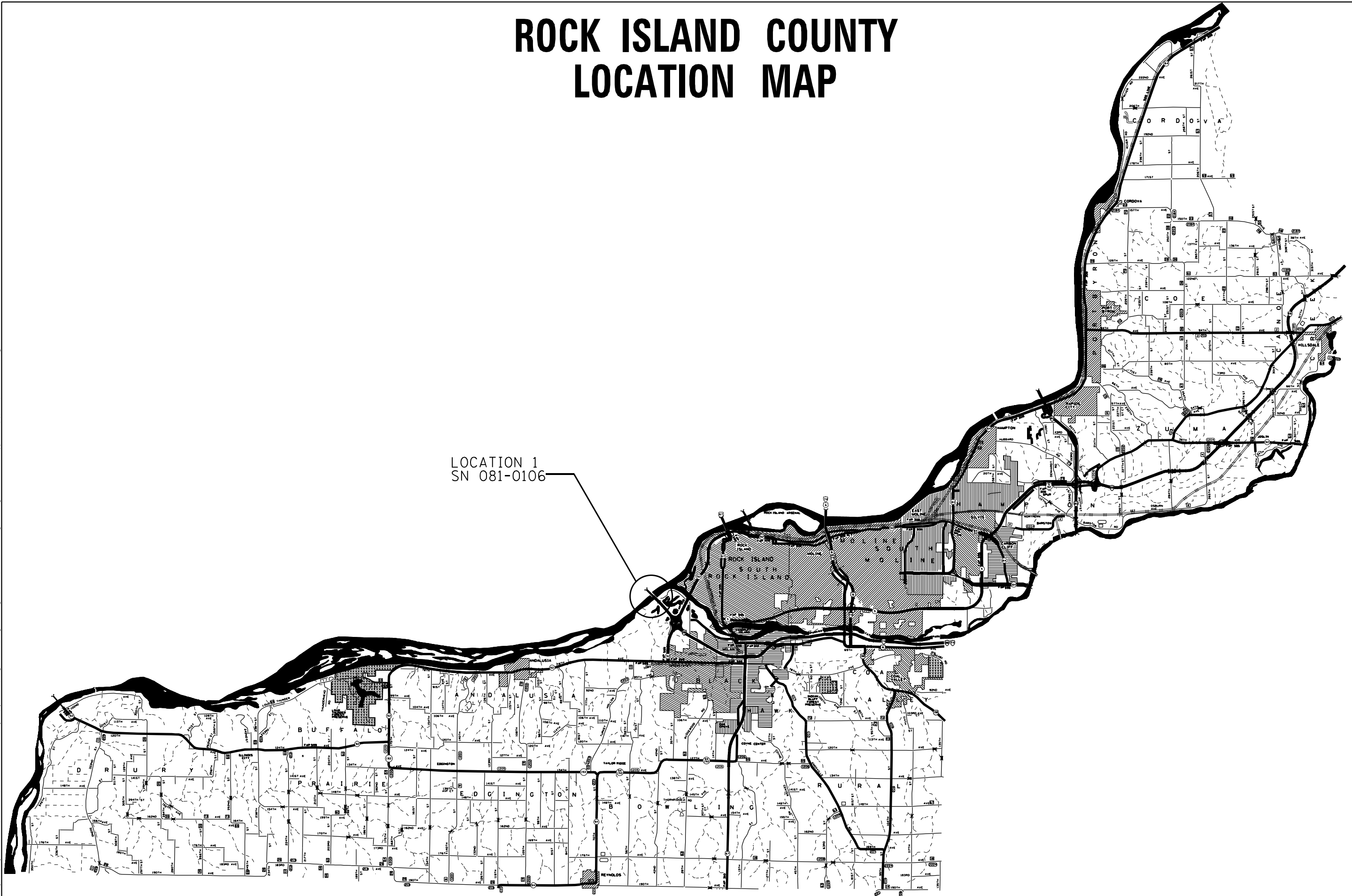
MODEL: Default  
 FILE: \\mfrs-pw-bentley.com\PW\DOT\Documents\DOT\_Offices\District\_2\Project\Operations\Bridge\_Section\Bridge\_Washing\_Contract\2024\64544\_Bridge\_Washing\_L280\_over\_Mississippi\_River\_111CAD0664544.dwg-over.dgn

# SCHEDULE OF QUANTITIES

	SN	Feature Crossed	Facility Carried	Bridge Location	
BRIDGE WASHING NO. 1	081-0106	Mississippi River	FAI 280 (I-280)	SW of Rock Island	701400 & 701406

MODEL: Default  
 FILE: \\nautilus.pw.usdnet-pw.bentley.com\PW\DOT\Documents\DOT\_Offices\District\_2\Project\Operations\Bridge\_Section\Bridge\_Washing\_Contract\2024\64544\_Bridge\_Washing\_L280\_over\_Mississippi\_River\_111CADDD64544-shr-cover.dgn

# ROCK ISLAND COUNTY LOCATION MAP



LOCATION 1  
SN 081-0106

MODEL: C:\ref\...  
 FILE: MAUP...  
 PROJECT: D:\...  
 CONTRACT: 2024\64544...  
 RIVER: 11\...  
 OVER: ...  
 SN: ...

USER NAME = David.Doss	DESIGNED - _____	REVISED - _____
	DRAWN - _____	REVISED - _____
PLOT SCALE = 40,0000 * / in.	CHECKED - _____	REVISED - _____
PLOT DATE = Apr-04-2023 08:59:05 AM	DATE - _____	REVISED - _____

**STATE OF ILLINOIS  
DEPARTMENT OF TRANSPORTATION**

**ROCK ISLAND COUNTY  
LOCATION MAP**

SCALE: \_\_\_\_\_ SHEET \_\_\_\_\_ OF \_\_\_\_\_ SHEETS STA. \_\_\_\_\_ TO STA. \_\_\_\_\_

F.A.I. RTE.	SECTION	COUNTY	TOTAL SHEETS	SHEET NO.
280	D2 BC 2024-08	ROCK ISLAND	4	4
CONTRACT NO. 64544				
ILLINOIS FED. AID PROJECT				