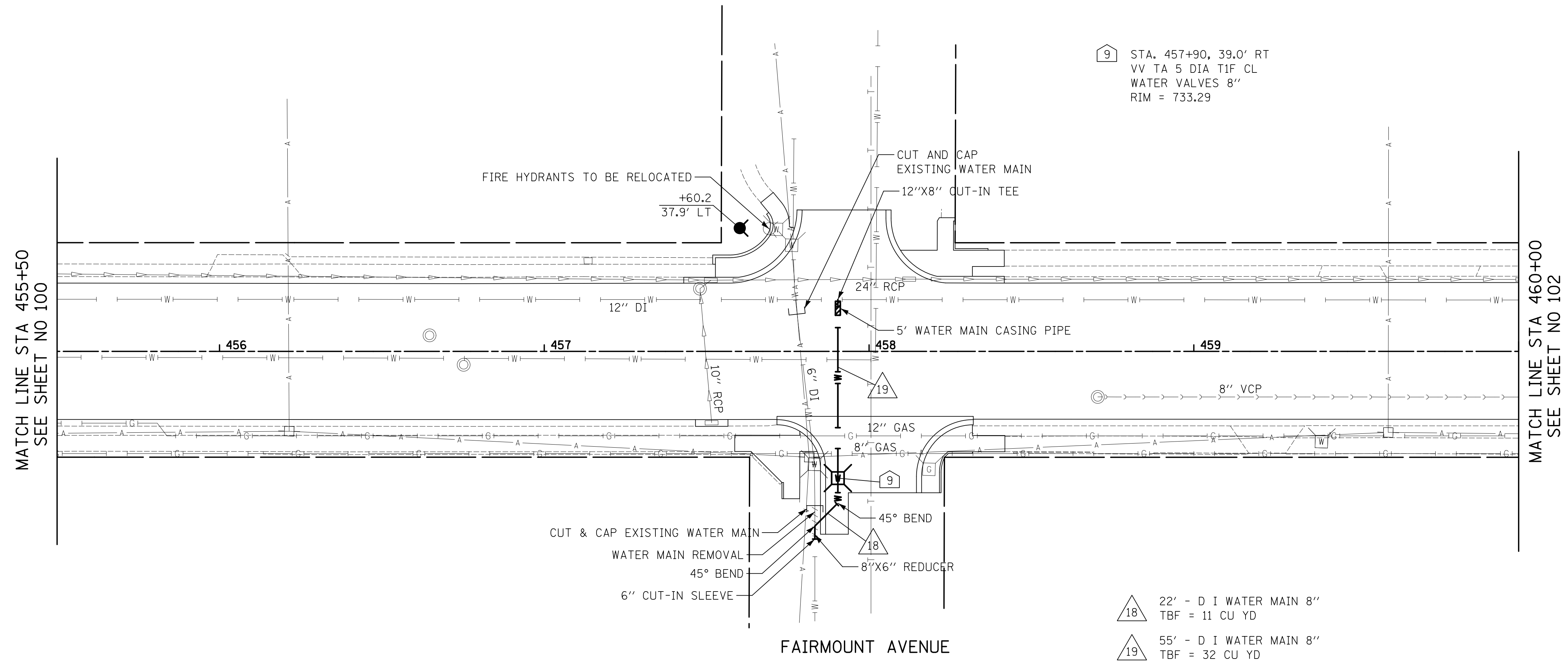


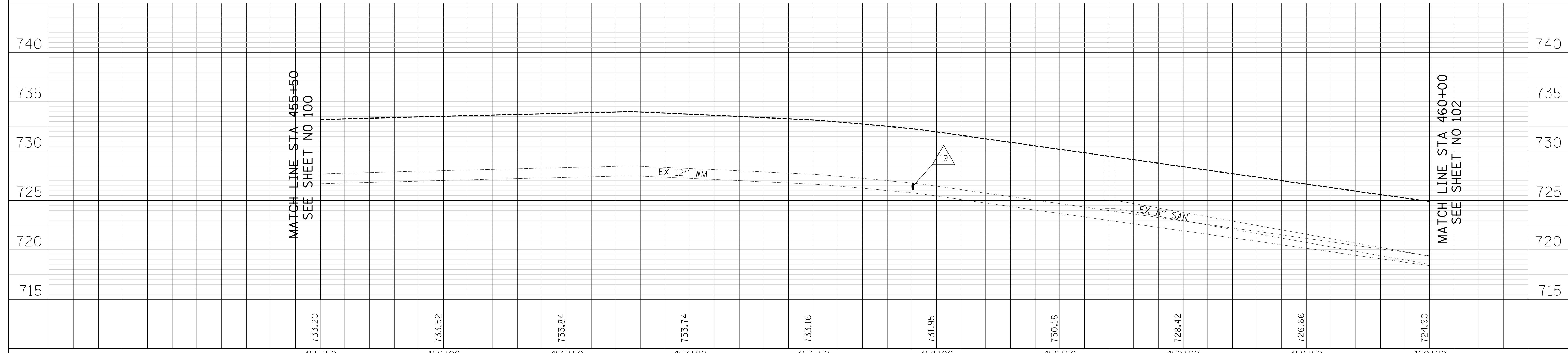


PLAN	SURVEYED	DATE
	PLOTTED	
	CHECKED	
	BY	
	NO. OF WAY CHECKED	
	NO.	
	ADD. FILE NAME	

PROFILE	SURVEYED	DATE
	PLOTTED	
	CHECKED	
	BY	
	NO. OF WAY CHECKED	
	NO.	
	ADD. FILE NAME	



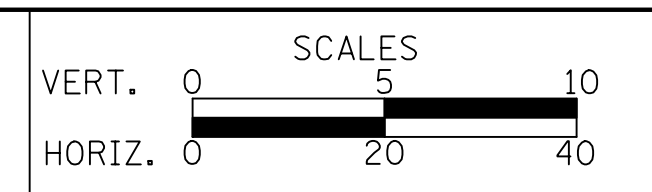
- △ 18 22' - D I WATER MAIN 8" TBF = 11 CU YD
- △ 19 55' - D I WATER MAIN 8" TBF = 32 CU YD



CIVILTECH
 Two Pierce Place, Suite 1400
 Itasca, Illinois 60143
 Tel: 630.773.3900 Fax: 630.773.3975
 www.civiltechinc.com

DESIGNED - JRR	REVISED -
DRAWN - TGB	REVISED -
CHECKED - JRV	REVISED -
DATE - 09/06/2018	REVISED -

STATE OF ILLINOIS
DEPARTMENT OF TRANSPORTATION

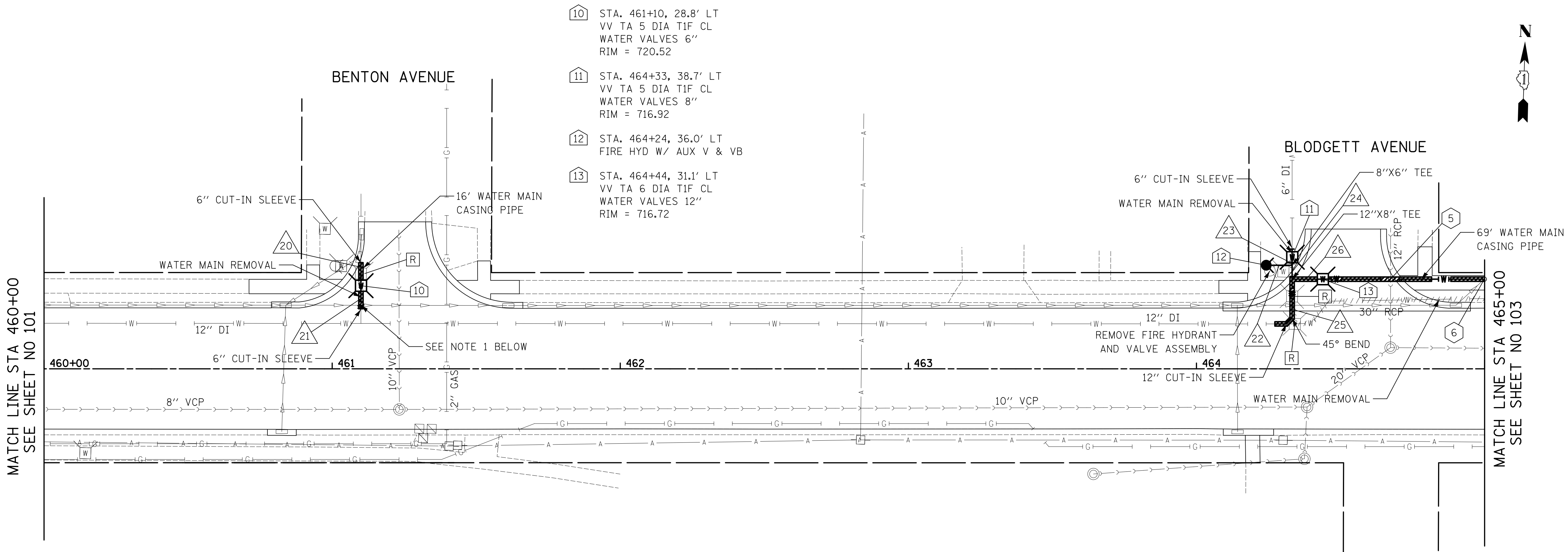


WATER MAIN PLAN & PROFILE
 SHEET NO. 5 OF 11 SHEETS STA. 455+50 TO STA. 460+00

F.A.U. RTE.	SECTION	COUNTY	TOTAL SHEETS	SHEET NO.
1504	11-00302-04-CH	DUPAGE	341	101
CONTRACT NO. 61E06				
FED. ROAD DIST. NO. 1 ILLINOIS FED. AID PROJECT				

PLAN	SURVEYED	DATE
	PLOTTED	
	CHECKED	
	BY	
	NO.	

PROFILE	SURVEYED	DATE
	PLOTTED	
	CHECKED	
	BY	
	NO.	



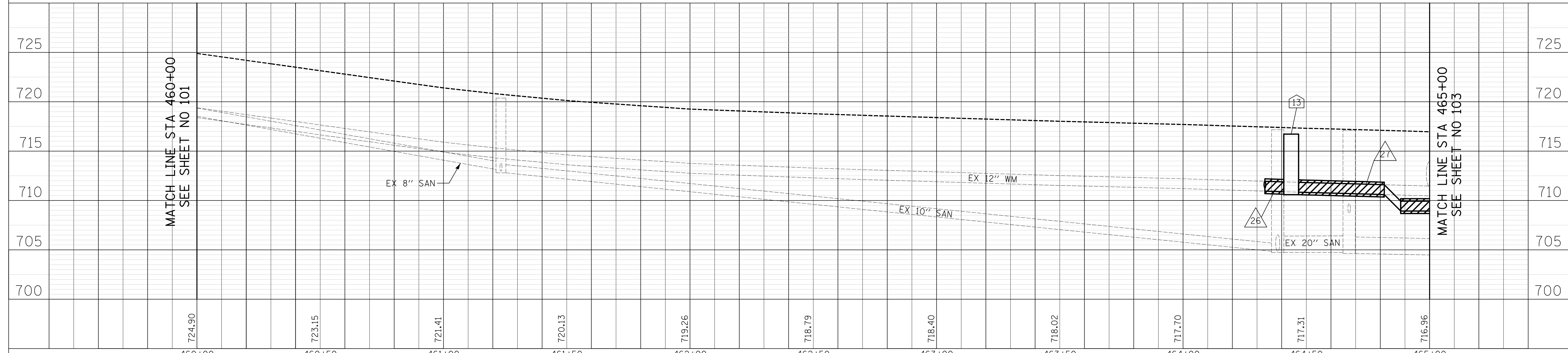
- 10 STA. 461+10, 28.8' LT
VV TA 5 DIA TIF CL
WATER VALVES 6"
RIM = 720.52
- 11 STA. 464+33, 38.7' LT
VV TA 5 DIA TIF CL
WATER VALVES 8"
RIM = 716.92
- 12 STA. 464+24, 36.0' LT
FIRE HYD W/ AUX V & VB
- 13 STA. 464+44, 31.1' LT
VV TA 6 DIA TIF CL
WATER VALVES 12"
RIM = 716.72

NOTES

1. CONTRACTOR SHALL VERIFY STORM SEWER ELEVATION AND CONSTRUCT THE WATER MAIN A MINIMUM 18" ABOVE THE STORM SEWER WHILE MAINTAINING 5' OF COVER OVER THE WATERMAIN. IF THE COVER CANNOT BE MAINTAINED, THE WATERMAIN SHALL BE INSTALLED MINIMUM OF 18" BELOW THE EXISTING STORM SEWER.

- 20 8' - D I WATER MAIN 6"
TBF = 5 CU YD
- 21 8' - D I WATER MAIN 6"
TBF = 5 CU YD
- 22 9' - D I WATER MAIN 6"
TBF = 1 CU YD
- 23 3' - D I WATER MAIN 8"
TBF = 1 CU YD
- 24 5' - D I WATER MAIN 8"
TBF = 3 CU YD
- 25 20' - D I WATER MAIN 12"
TBF = 10 CU YD
- 26 11' - D I WATER MAIN 12"
TBF = 7 CU YD

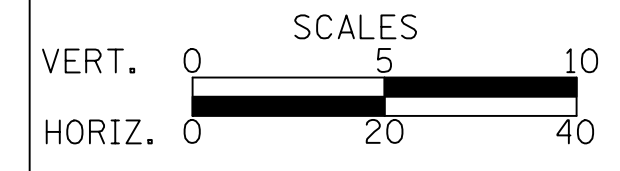
- 5 BOTTOM WATER MAIN = 710.80
TOP SANITARY = 709.70
- 6 BOTTOM STORM = 711.43
TOP WATER MAIN = 709.93



CIVILTECH
Two Pierce Place, Suite 1400
Itasca, Illinois 60143
Tel: 630.773.3900 Fax: 630.773.3975
www.civiltechinc.com

DESIGNED - JRR	REVISED -
DRAWN - TGB	REVISED -
CHECKED - JRV	REVISED -
DATE - 09/06/2018	REVISED -

**STATE OF ILLINOIS
DEPARTMENT OF TRANSPORTATION**



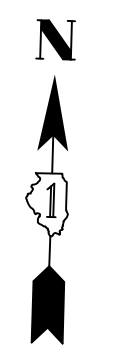
WATER MAIN PLAN & PROFILE

SHEET NO. 6 OF 11 SHEETS STA. 460+00 TO STA. 465+00

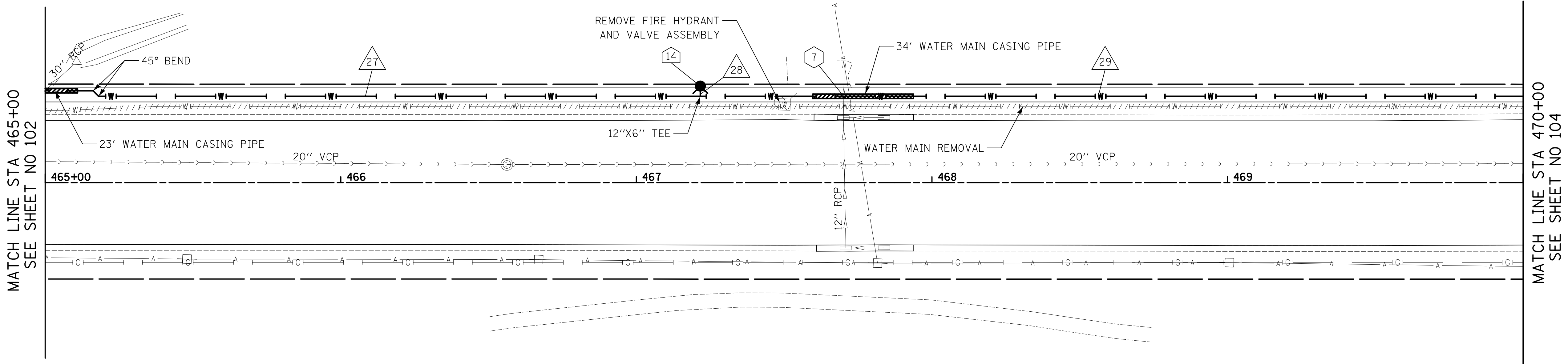
F.A.U. RE.	SECTION	COUNTY	TOTAL SHEETS	SHEET NO.
1504	11-00302-04-CH	DUPAGE	341	102
CONTRACT NO. 61E06				
FED. ROAD DIST. NO. 1 ILLINOIS FED. AID PROJECT				

14 STA. 467+22, 32.7' LT
FIRE HYD W/ AUX V & VB

7 BOTTOM STORM = 710.50
TOP WATER MAIN = 708.77

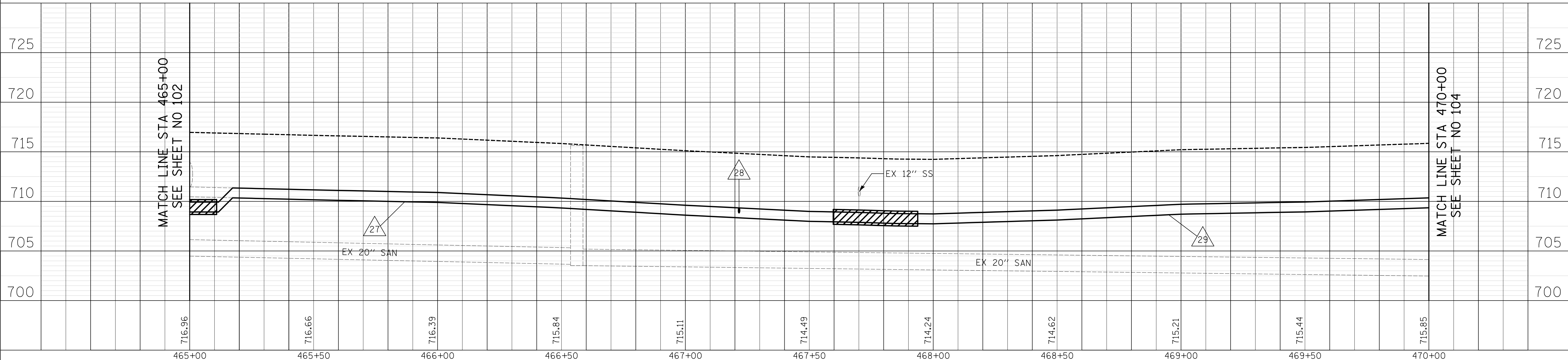


PLAN	SURVEYED	DATE
	PLOTTED	
	CHECKED	
	BY	
	NO. OF WAY CHECKED	
	NO.	
	ADD. FILE NAME	



- 27 279' - D I WATER MAIN 12"
TBF = 174 CU YD
- 28 4' - D I WATER MAIN 6"
TBF = 2 CU YD
- 29 300' - D I WATER MAIN 12"
TBF = 187 CU YD

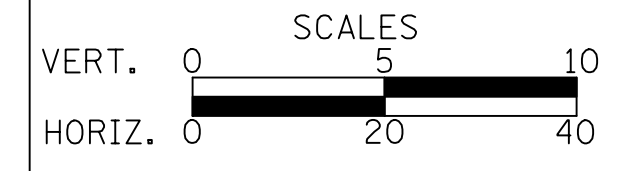
PROFILE	SURVEYED	DATE
	PLOTTED	
	CHECKED	
	BY	
	NO. OF WAY CHECKED	
	NO.	
	ADD. FILE NAME	



CIVILTECH
Two Pierce Place, Suite 1400
Itasca, Illinois 60143
Tel: 630.773.3900 Fax: 630.773.3975
www.civiltechinc.com

DESIGNED - JRR	REVISED -
DRAWN - TGB	REVISED -
CHECKED - JRV	REVISED -
DATE - 09/06/2018	REVISED -

**STATE OF ILLINOIS
DEPARTMENT OF TRANSPORTATION**



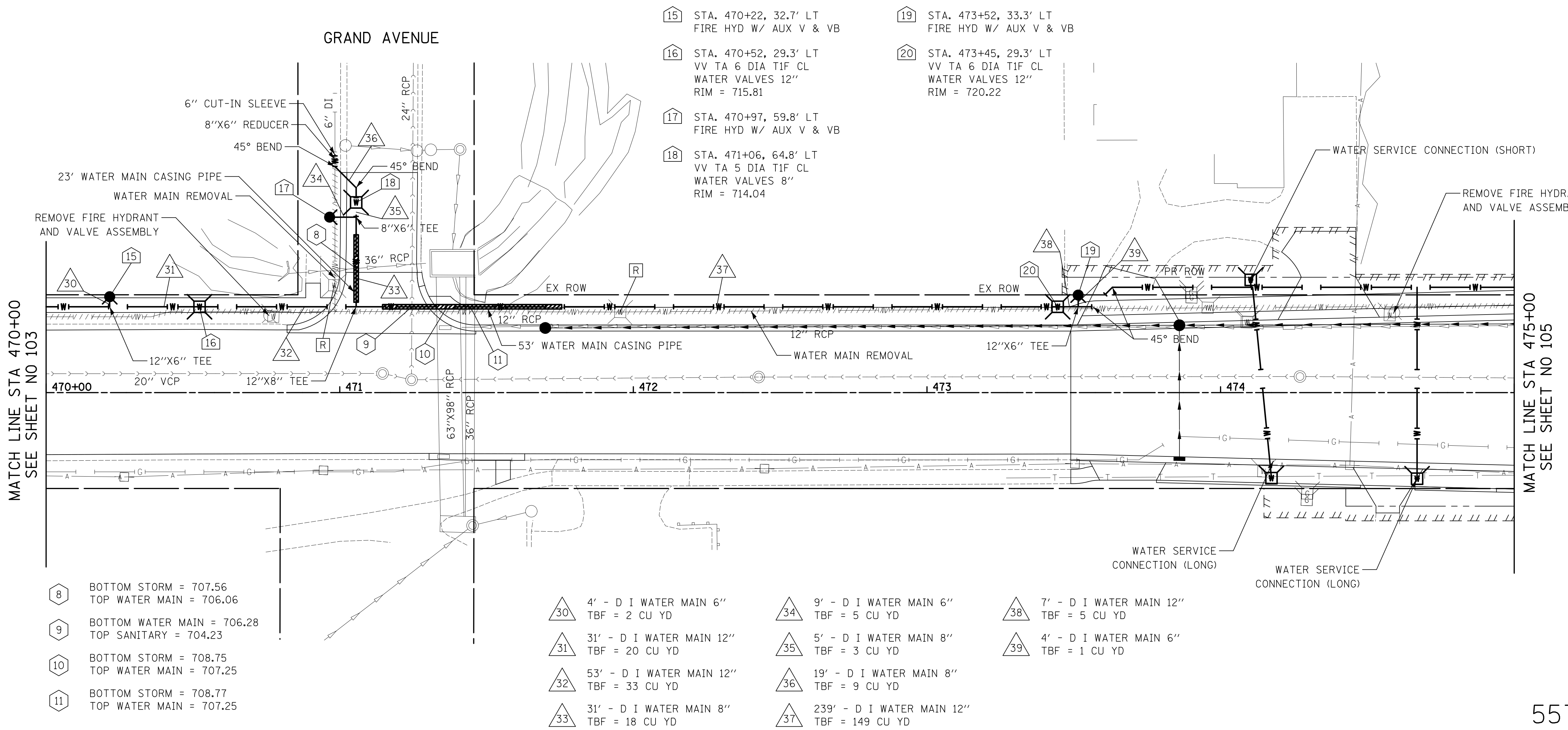
WATER MAIN PLAN & PROFILE

SHEET NO. 7 OF 11 SHEETS STA. 465+00 TO STA. 470+00

F.A.U. RTE.	SECTION	COUNTY	TOTAL SHEETS	SHEET NO.
1504	11-00302-04-CH	DUPAGE	341	103
CONTRACT NO. 61E06				
FED. ROAD DIST. NO. 1 ILLINOIS FED. AID PROJECT				

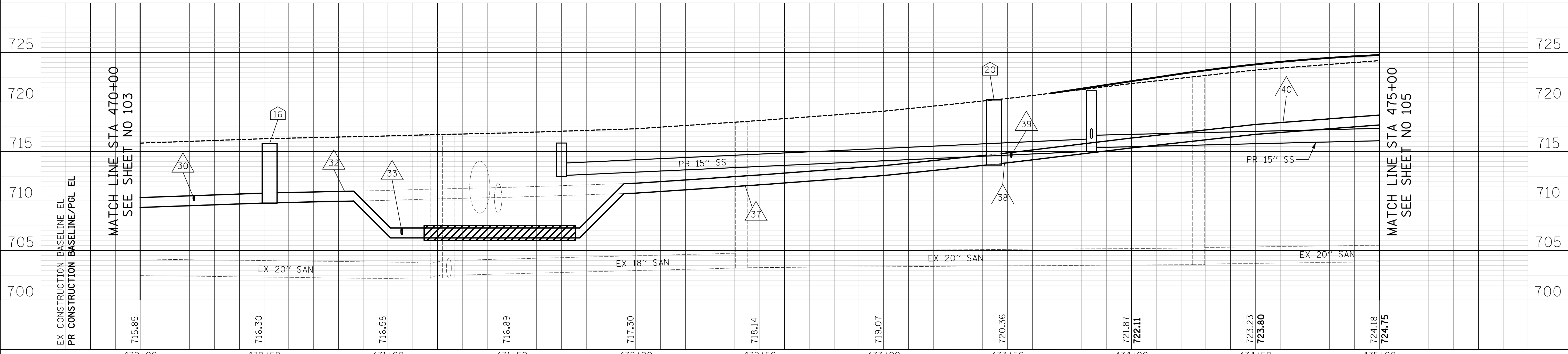
PLAN	SURVEYED	DATE
	PLOTTED	
	CHECKED	
	BY	
	NO. OF WAY CHECKED	
	NO.	
	NO.	
	NO.	
	NO.	

PROFILE	SURVEYED	DATE
	PLOTTED	
	CHECKED	
	BY	
	NO. OF WAY CHECKED	
	NO.	
	NO.	
	NO.	
	NO.	



- 8 BOTTOM STORM = 707.56
TOP WATER MAIN = 706.06
- 9 BOTTOM WATER MAIN = 706.28
TOP SANITARY = 704.23
- 10 BOTTOM STORM = 708.75
TOP WATER MAIN = 707.25
- 11 BOTTOM STORM = 708.77
TOP WATER MAIN = 707.25

- 30 4' - D I WATER MAIN 6"
TBF = 2 CU YD
- 31 31' - D I WATER MAIN 12"
TBF = 20 CU YD
- 32 53' - D I WATER MAIN 12"
TBF = 33 CU YD
- 33 31' - D I WATER MAIN 8"
TBF = 18 CU YD
- 34 9' - D I WATER MAIN 6"
TBF = 5 CU YD
- 35 5' - D I WATER MAIN 8"
TBF = 3 CU YD
- 36 19' - D I WATER MAIN 8"
TBF = 9 CU YD
- 37 239' - D I WATER MAIN 12"
TBF = 149 CU YD
- 38 7' - D I WATER MAIN 12"
TBF = 5 CU YD
- 39 4' - D I WATER MAIN 6"
TBF = 1 CU YD



CIVILTECH
Two Pierce Place, Suite 1400
Itasca, Illinois 60143
Tel: 630.773.3900 Fax: 630.773.3975
www.civiltechinc.com

DESIGNED - JRR
DRAWN - TGB
CHECKED - JRV
DATE - 09/06/2018

REVISED -
REVISED -
REVISED -
REVISED -

**STATE OF ILLINOIS
DEPARTMENT OF TRANSPORTATION**

VERT. 0 5 10
HORIZ. 0 20 40

SCALES

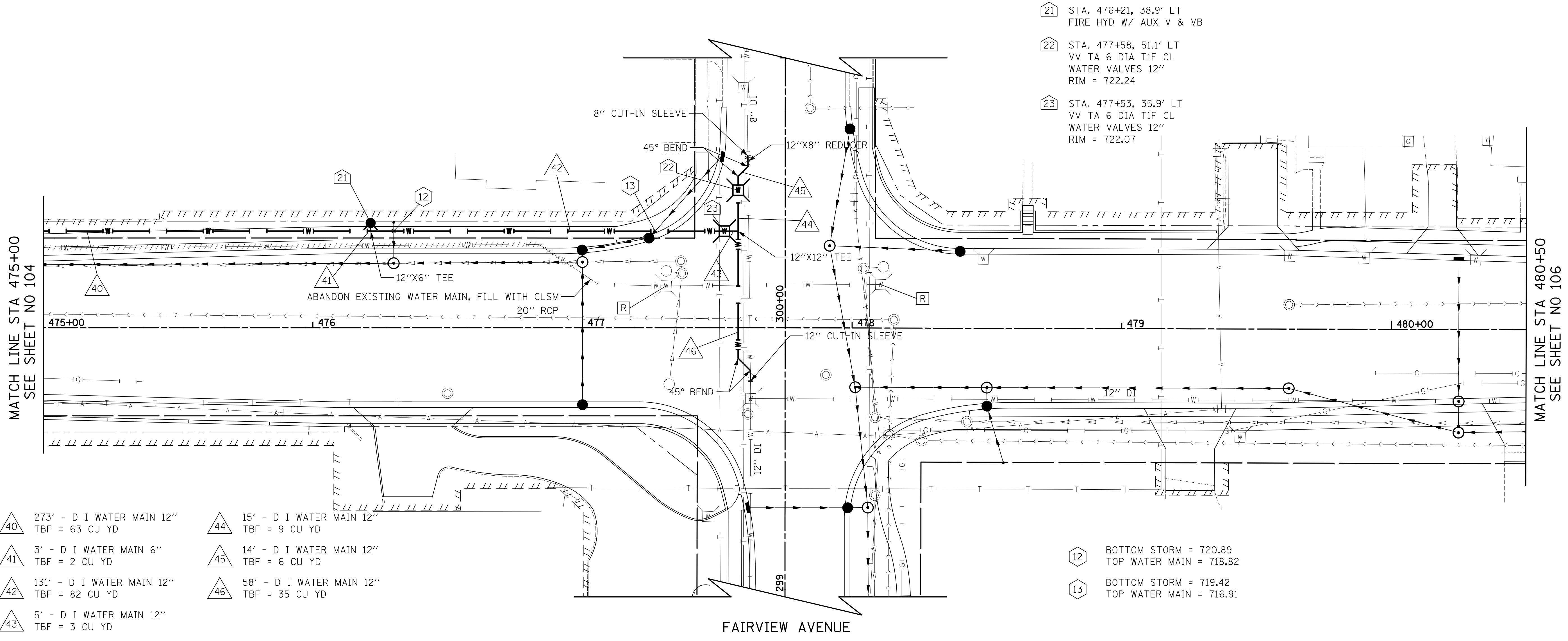
WATER MAIN PLAN & PROFILE

SHEET NO. 8 OF 11 SHEETS STA. 470+00 TO STA. 475+00

F.A.U. RTE.	SECTION	COUNTY	TOTAL SHEETS	SHEET NO.
1504	11-00302-04-CH	DUPAGE	341	104
CONTRACT NO. 61E06				
FED. ROAD DIST. NO. 1 ILLINOIS FED. AID PROJECT				

PLAN	SURVEYED	DATE
	PLOTTED	
	CHECKED	
	BY	
	NO. OF WAY CHECKED	
	NO.	
	ADD. FILE NAME	

PROFILE	SURVEYED	DATE
	PLOTTED	
	CHECKED	
	BY	
	NO. OF WAY CHECKED	
	NO.	
	STRUCTURE NOTATIONS CHKD	

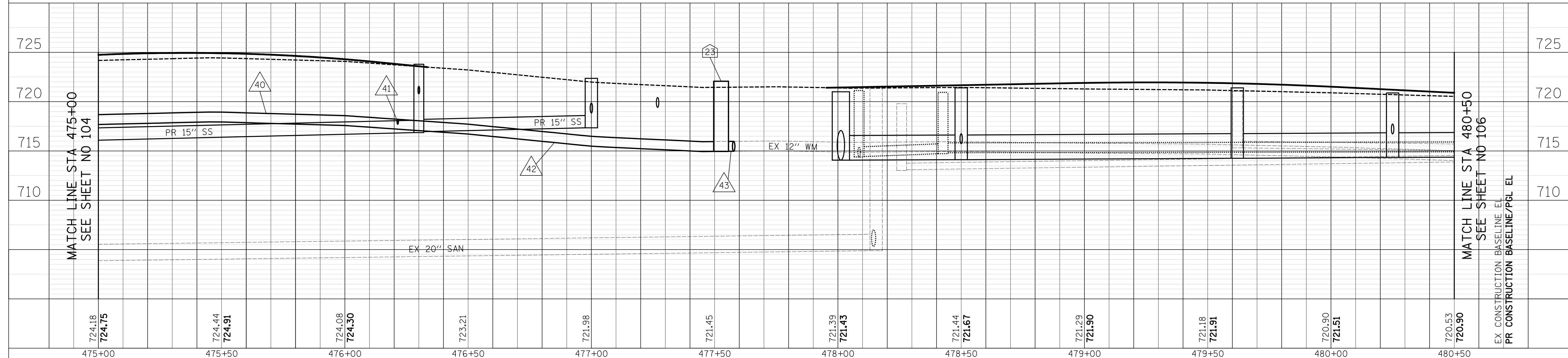


- 21 STA. 476+21, 38.9' LT
FIRE HYD W/ AUX V & VB
- 22 STA. 477+58, 51.1' LT
VV TA 6 DIA T1F CL
WATER VALVES 12"
RIM = 722.24
- 23 STA. 477+53, 35.9' LT
VV TA 6 DIA T1F CL
WATER VALVES 12"
RIM = 722.07

- 40 273' - D I WATER MAIN 12"
TBF = 63 CU YD
- 41 3' - D I WATER MAIN 6"
TBF = 2 CU YD
- 42 131' - D I WATER MAIN 12"
TBF = 82 CU YD
- 43 5' - D I WATER MAIN 12"
TBF = 3 CU YD
- 44 15' - D I WATER MAIN 12"
TBF = 9 CU YD
- 45 14' - D I WATER MAIN 12"
TBF = 6 CU YD
- 46 58' - D I WATER MAIN 12"
TBF = 35 CU YD

- 12 BOTTOM STORM = 720.89
TOP WATER MAIN = 718.82
- 13 BOTTOM STORM = 719.42
TOP WATER MAIN = 716.91

55TH STREET 730

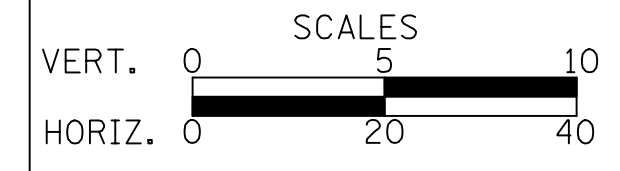


724.18 724.75	724.44 724.91	724.08 724.50	723.21	721.98	721.45	721.39 721.43	721.44 721.67	721.29 721.90	721.18 721.91	720.90 721.51	720.53 720.90
475+00	475+50	476+00	476+50	477+00	477+50	478+00	478+50	479+00	479+50	480+00	480+50

CIVILTECH
Two Pierce Place, Suite 1400
Itasca, Illinois 60143
Tel: 630.773.3900 Fax: 630.773.3975
www.civiltechinc.com

DESIGNED - JRR	REVISED -
DRAWN - TGB	REVISED -
CHECKED - JRV	REVISED -
DATE - 09/06/2018	REVISED -

STATE OF ILLINOIS
DEPARTMENT OF TRANSPORTATION



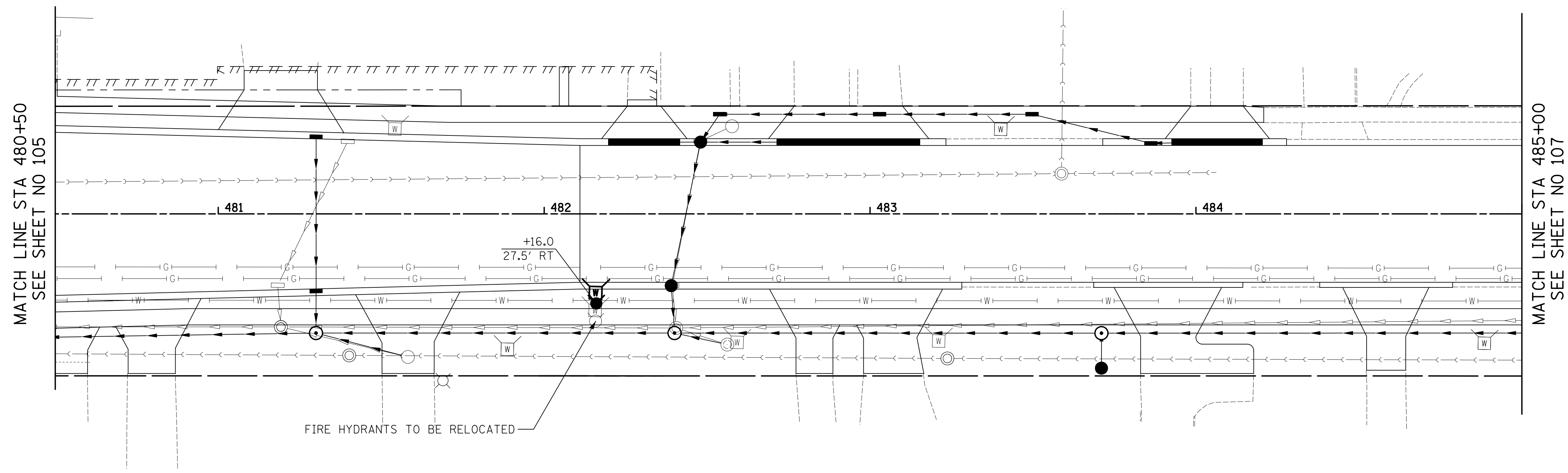
WATER MAIN PLAN & PROFILE

SHEET NO. 9 OF 11 SHEETS STA. 475+00 TO STA. 480+50

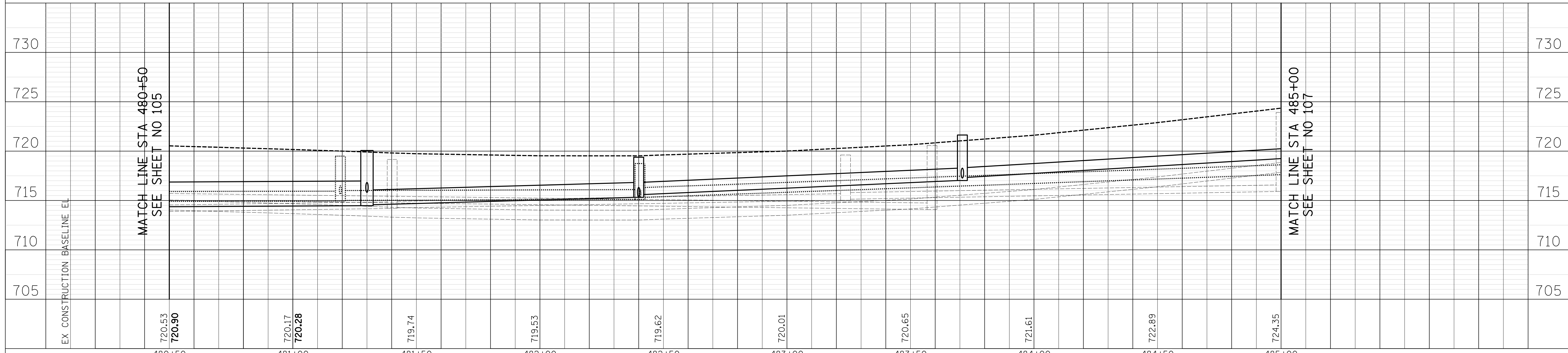
F.A.U. RTE.	SECTION	COUNTY	TOTAL SHEETS	SHEET NO.
1504	11-00302-04-CH	DUPAGE	341	105
FED. ROAD DIST. NO. 1 ILLINOIS FED. AID PROJECT			CONTRACT NO. 61E06	

PLAN	SURVEYED	BY	DATE
	PLOTTED		
	CHECKED		
	NO. OF WAY CHECKED		
	NO.		
	CADD FILE NAME		

PROFILE	SURVEYED	BY	DATE
	PLOTTED		
	CHECKED		
	NO. OF WAY CHECKED		
	NO.		
	STRUCTURE NOTATIONS CHKD		



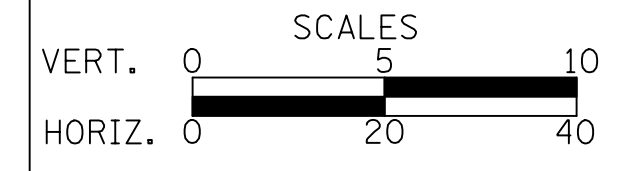
55TH STREET



CIVILTECH
Two Pierce Place, Suite 1400
Itasca, Illinois 60143
Tel: 630.773.3900 Fax: 630.773.3975
www.civiltechinc.com

DESIGNED - JRR	REVISED -
DRAWN - TGB	REVISED -
CHECKED - JRV	REVISED -
DATE - 09/06/2018	REVISED -


STATE OF ILLINOIS
DEPARTMENT OF TRANSPORTATION



WATER MAIN PLAN & PROFILE

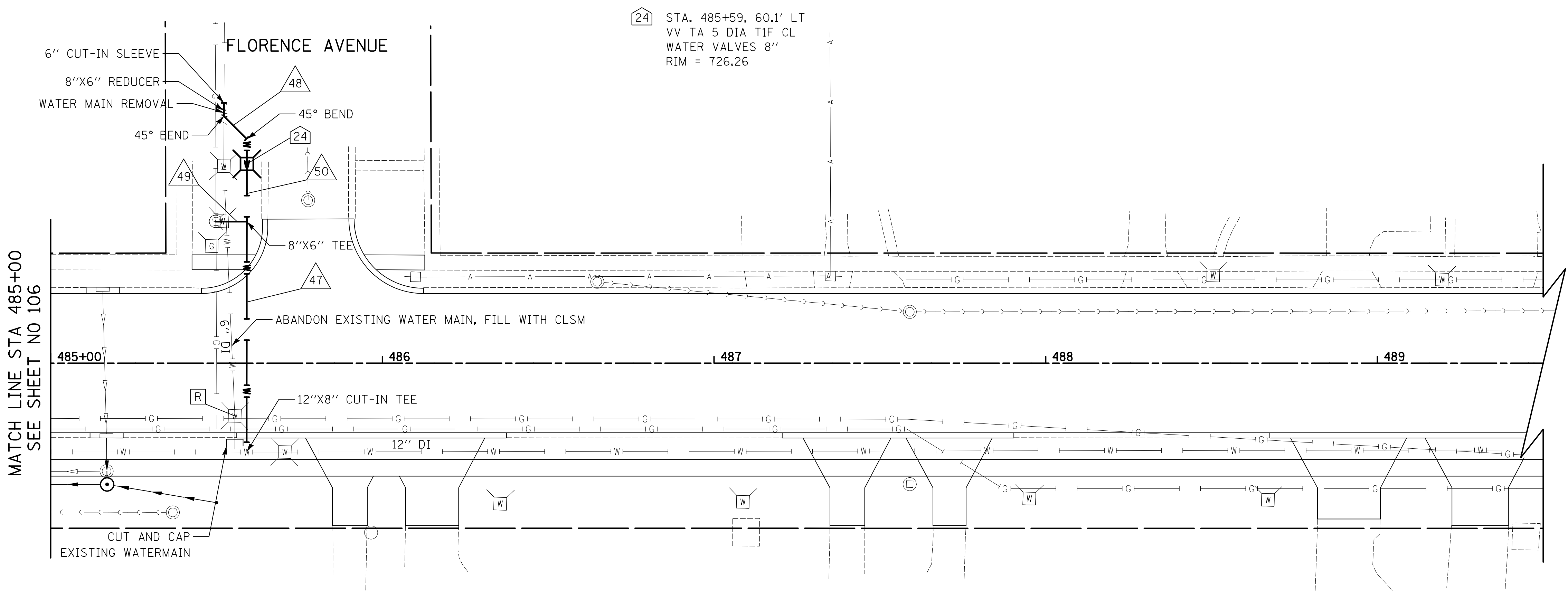
SHEET NO. 10 OF 11 SHEETS STA. 480+50 TO STA. 485+00

F.A.U. RTE.	SECTION	COUNTY	TOTAL SHEETS	SHEET NO.
1504	11-00302-04-CH	DUPAGE	341	106
FED. ROAD DIST. NO. 1 ILLINOIS FED. AID PROJECT			CONTRACT NO. 61E06	

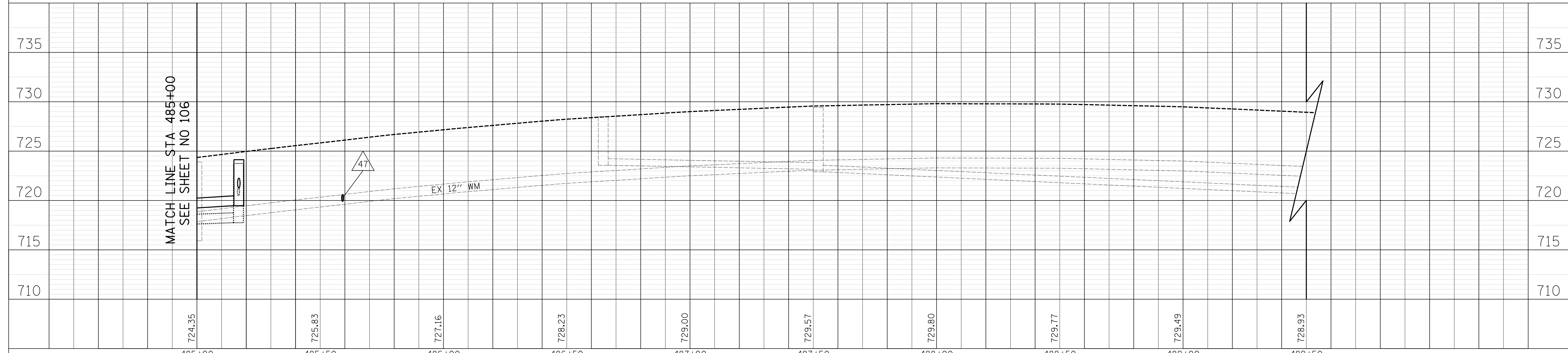


PLAN	SURVEYED	DATE
	PLOTTED	
	CHECKED	
	BY	
	NO. OF WAY CHECKED	
	NO.	
	ADD. FILE NAME	

PROFILE	SURVEYED	DATE
	PLOTTED	
	CHECKED	
	BY	
	NO. OF WAY CHECKED	
	NO.	
	ADD. FILE NAME	



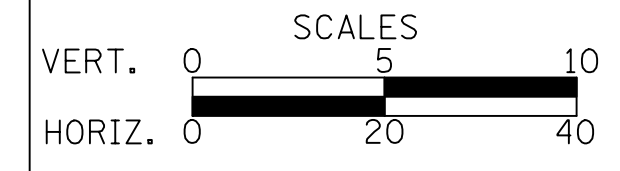
- 47 70' - D I WATER MAIN 8"
TBF = 34 CU YD
- 48 21' - D I WATER MAIN 8"
TBF = 0 CU YD
- 49 10' - D I WATER MAIN 6"
TBF = 0 CU YD
- 50 18' - D I WATER MAIN 8"
TBF = 0 CU YD



CIVILTECH
Two Pierce Place, Suite 1400
Itasca, Illinois 60143
Tel: 630.773.3900 Fax: 630.773.3975
www.civiltechinc.com

DESIGNED - JRR	REVISED -
DRAWN - TGB	REVISED -
CHECKED - JRV	REVISED -
DATE - 09/06/2018	REVISED -

STATE OF ILLINOIS
DEPARTMENT OF TRANSPORTATION



WATER MAIN PLAN & PROFILE

SHEET NO. 11 OF 11 SHEETS STA. 485+00 TO STA. 489+50

F.A.U. RTE.	SECTION	COUNTY	TOTAL SHEETS	SHEET NO.
1504	11-00302-04-CH	DUPAGE	341	107
FED. ROAD DIST. NO. 1 ILLINOIS FED. AID PROJECT			CONTRACT NO. 61E06	

Marchese and Sons, Inc.
land marine construction surveys
 10 MONACO DRIVE, ROSELLE IL. 60172
 PHONE : (630) 894-5680 FAX : (630) 894-8869

COUNTY OF DUPAGE
DIVISION OF TRANSPORTATION
PLAT OF HIGHWAY

ROUTE	SECTION	COUNTY	TOTAL SHEETS	SHEET NO.
55TH STREET (CH35)	11-00302-04-CH	DUPAGE	30	1
		ILLINOIS	PROJECT	

CH 35/55TH. STREET INTERSECTION IMPROVEMENTS

DUPAGE COUNTY RECORDER'S CERTIFICATE

STATE OF ILLINOIS)
) SS
 COUNTY OF DUPAGE)

THIS INSTRUMENT WAS FILED FOR RECORD IN THE RECORDER'S OFFICE OF DU PAGE COUNTY, ILLINOIS

ON THE _____ DAY OF _____, 20____.

AND WAS RECORDED AS DOCUMENT NO. _____.

 COUNTY RECORDER

CERTIFICATE OF COUNTY ENGINEER

STATE OF ILLINOIS)
) SS
 COUNTY OF DU PAGE)

APPROVED THIS _____ DAY OF _____, 20____.

CHRISTOPHER C. SNYDER, P.E.
 COUNTY ENGINEER

DUPAGE COUNTY CLERK'S CERTIFICATE

STATE OF ILLINOIS)
) SS
 COUNTY OF DUPAGE)

THIS IS TO CERTIFY THAT I, GARY A. KING COUNTY CLERK IN AND FOR THE COUNTY AND STATE AFORESAID FIND NO REDEEMABLE TAX SALES OR UNPAID CURRENT TAXES OR NO DELINQUENT GENERAL TAXES AGAINST ANY OF THE PROPERTY DESCRIBED HEREON.

DATED AT WHEATON, ILLINOIS THIS _____ DAY OF _____, 20____.

 (COUNTY CLERK)

LAND SURVEYORS CERTIFICATE

STATE OF ILLINOIS)
) SS
 COUNTY OF DUPAGE)

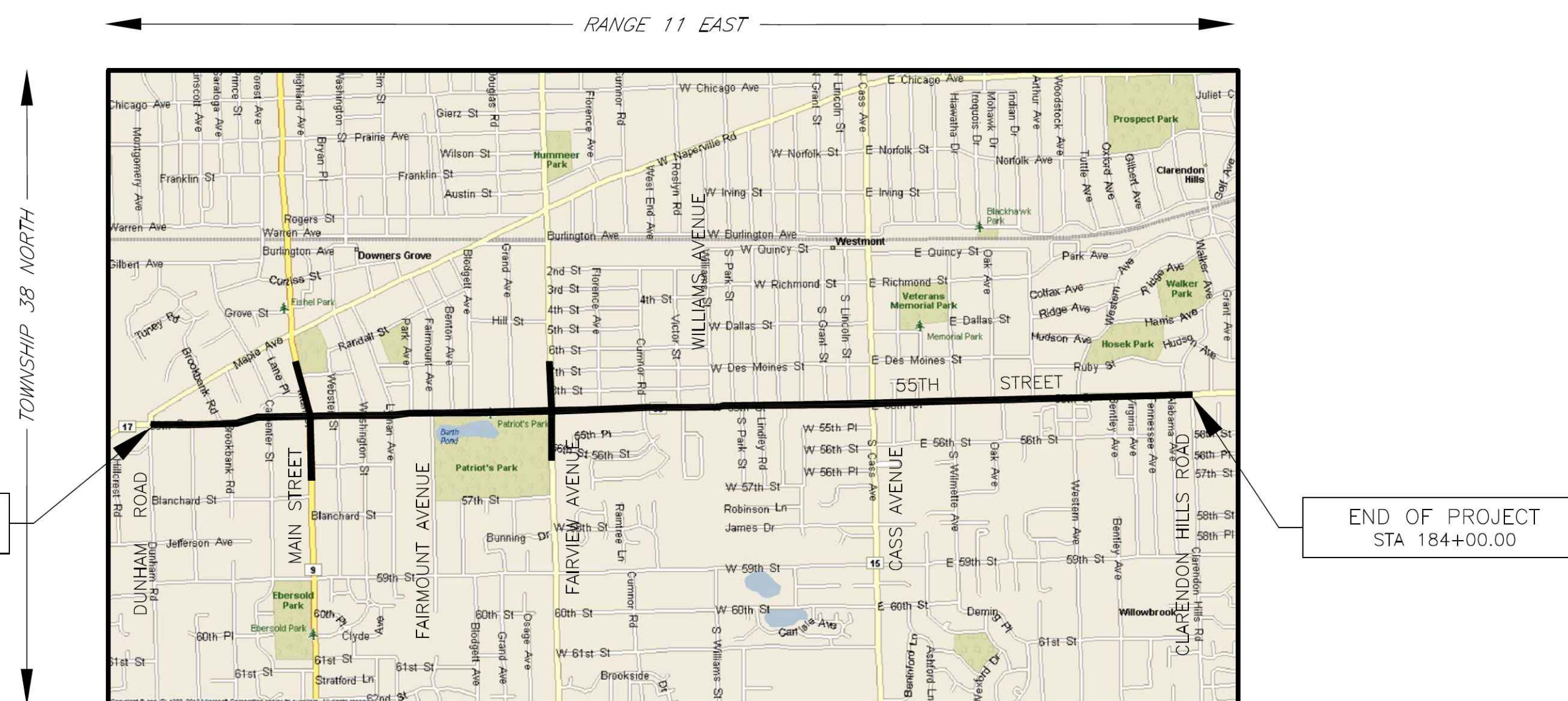
THIS IS TO CERTIFY THAT WE, MARCHESE AND SONS, INC. AN ILLINOIS PROFESSIONAL DESIGN FIRM LAND SURVEYING CORPORATION, NUMBER 184-002762, HAVE SURVEYED THE PLAT OF HIGHWAYS SHOWN HEREON IN SECTION 7 & 18, TOWNSHIP 38 NORTH, RANGE 11 EAST OF THE THIRD PRINCIPAL MERIDIAN, DUPAGE COUNTY, THAT THE SURVEY IS TRUE AND COMPLETE AS SHOWN TO THE BEST OF MY KNOWLEDGE AND BELIEF, THAT THE PLAT CORRECTLY REPRESENTS SAID SURVEY, THAT ALL MONUMENTS FOUND AND ESTABLISHED ARE OF PERMANENT QUALITY AND OCCUPY THE POSITIONS SHOWN THEREON AND THAT THE MONUMENTS ARE SUFFICIENT TO ENABLE THE SURVEY TO BE RETRACED. MADE FOR THE DIVISION OF TRANSPORTATION, DUPAGE COUNTY OF ILLINOIS.

DATED AT ROSELLE, ILLINOIS THIS 24th. DAY OF AUGUST 2016 A.D.

ILLINOIS PROFESSIONAL LAND SURVEYOR NO. 035-002335
 LICENSE EXPIRATION DATE: NOVEMBER 30, 2016

THIS PROFESSIONAL SERVICE CONFORMS TO THE CURRENT ILLINOIS MINIMUM STANDARDS FOR A BOUNDARY SURVEY.

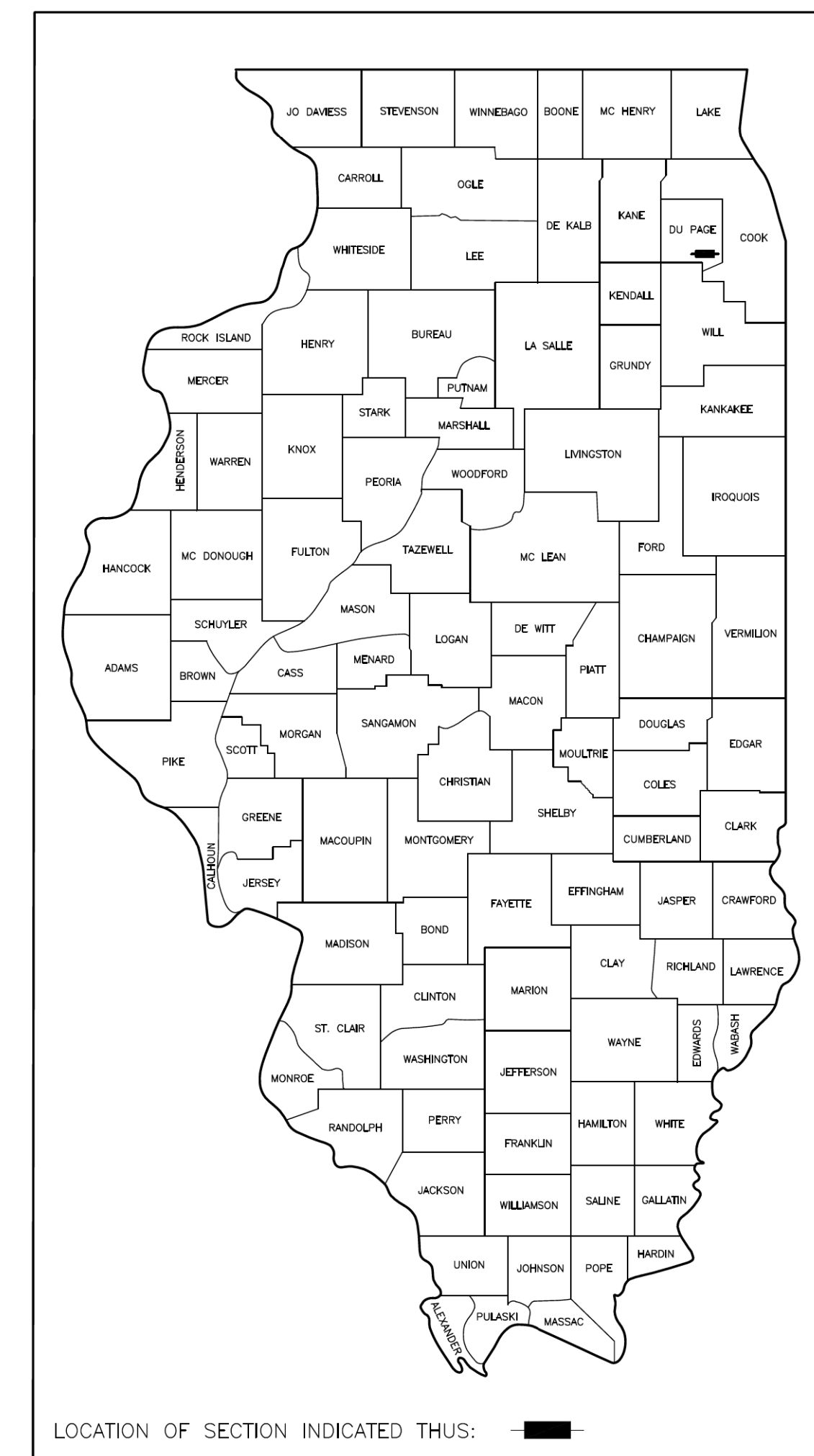
ROUTE: 55TH STREET (CH35)
SECTION: 11-00302-04-CH
COUNTY: DuPAGE
LIMITS: DUNHAM ROAD TO CLARENDON HILLS ROAD
JOB NO.: R-91-007-15
PROJECT NO.: CMM-4003(479)



LOCATION MAP

PROJECT LENGTH = 17212.8 LIN. FT. = 3.26 MILES, 55th. STREET
 = 2431.9 LIN. FT. = 0.46 MILES, MAIN STREET
 = 1508.0 LIN. FT. = 0.28 MILES, FAIRVIEW AVENUE

TOTAL LENGTH = 21152.7 LIN. FT. = 4.00 MILES



LOCATION OF SECTION INDICATED THIS: [Symbol]

PLAT OF HIGHWAYS INDEX SHEET

PARCEL NUMBER	OWNER	SHEET NUMBER	PROPERTY ACQUIRED BY
0001TE	GARY R. GALLT AND LINDA R. GALLT	5	
0002TE	DOLORES MARIE MENDOZA	5	
0003TE	PETER M. DUTROW AND KATHY A. DUTROW	5	
0004 0004TE-A 0004TE-B	VILLAGE OF DOWNERS GROVE, AN ILLINOIS MUNICIPAL CORPORATION	6	
0005TE	BRUNO PARMEZIANI AND AMY ELLIOTT	16	
0006 0006TE	JONATHAN KNIGHT AND DIANNE KNIGHT	16	
0007 0007TE	BRADFORD A. HULTMAN	16	
0008 0008TE	BRADFORD A. HULTMAN	15	
0009 0008TE	WEST SUBURBAN BANK	15	
0010 0010TE	MARY ELLEN KUNCE	17	
0011 0011TE	MARTIN JOHN ESTALL	17	
0012 0012TE	MICHAEL C. BORN AND KIMBERLY T. BORN	17	
0013 0013TE	TED P. DULLES AND SAMANTHA S. DULLES	14	
0014 0014TE	SERGIO FIERENS AND LAURA LEZCANO	13	
0015 0015TE	NIKOLA DIMITRIJEVIC AND NADA DIMITRIJEVIC	12	
0016 0016TE	WILLIAM M. HERNANDEZ AND JACQUELINE J. SPISAK	12	
0017 0017TE	NORAH WEST BLACKALLER AND CHRISTOPHER W. BLACKALLER	10	
0018 0018TE	LINDA L. MEEKER AND STEVEN C. MEEKER	9	
0019TE	RONALD J. ZEMAN AND PATRICIA M. ZEMAN	8	
0020TE	ATG TRUST COMPANY	8	
0021TE	CHIE NICHOLSON AND JONATHAN S. NICHOLSON	7	
0022TE	MARTIN T. TULLY AND SHANON L. TULLY	7	

PARCEL NUMBER	OWNER	SHEET NUMBER	PROPERTY ACQUIRED BY
0023-A 0023-B 0023TE	WILLIAM L. BORCHARDT AND PAMELA A. BORCHARDT	11	
0024 0024TE	MARIJO C. HOBBS	9	
0025 0025TE	SHIRLEY A. SHIGUT	18	
0026 0026TE	JOHN P. STANO AND GAIL A. STANO	19	
0027 0027TE	MARK A. BINTER AND DEBORAH D. KIMMINAU	19	
0028 0028TE	JOHN J. FRIGO	19	
0029 0029TE	PETER A. JAMES AND STEPHANIE L. JAMES	19	
0030TE	DOWNERS GROVE PARK DISTRICT	23	
0031 0031TE	JOHN S. JOSEPH AND MARIA E. JOSEPH	23	
0032 0032TE	PHILLIP A. LORENZ AND JILLIAN LORENZ	24	
0033 0033TE	SHAHER ISMAIL	22	
0034 0034TE	VILLAGE OF DOWNERS GROVE	22	
0035 0035TE	ROBERT L. SOUTHWORTH AND DANEEN P. SOUTHWORTH	22	
0036 0036TE	GENEVIEVE A. TRINKO	26	
0037 0037TE	KATHLEEN A. ODOM	26	
0038 0038TE	EUGENE SCOTT KOZLOWSKI, JR.	27	
0039 0039TE	MARK D. MOLARO AND KATHLEEN A. MOLARO	27	
0040 0040TE	PATRICK R. GEARY AND MICHELLE J. GEARY	28	
0041TE	FRANK H. ANDERSON	28	
0042TE	MATTHEW J. DAVIS AND ALLISON J. NIEBES-DAVIS	25	

PLAT OF HIGHWAYS
COUNTY OF DuPAGE
DIVISION OF TRANSPORTATION
55TH STREET

SECTION : 11-00302-04-CH DUPAGE COUNTY
PROJECT : CMM-4003(479) JOB NO.: R-91-007-15
STATION : 12+00.00 TO STATION : 184+00.00
SCALE : 1 INCH = 20 FEET SHEET : 2 of 30

DIVISION OF TRANSPORTATION
421 N. COUNTY FARM ROAD
WHEATON, ILLINOIS 60187 109 OF 341

PART OF THE SE 1/4 OF SECTION 7, TWP. 38 N., R. 11 E. OF THE 3RD. P.M., IN DUPAGE COUNTY, ILLINOIS.
 PART OF THE NE 1/4 OF SECTION 18, TWP. 38 N., R. 11 E. OF THE 3RD. P.M., IN DUPAGE COUNTY, ILLINOIS.

LEGEND

- SECTION CORNER
- QUARTER SECTION CORNER
- SECTION LINE
- QUARTER SECTION LINE
- PLATTED LOT LINES
- PROPERTY (DEED) LINE
- APPARENT PROPERTY LINE
- CENTERLINE
- EXISTING RIGHT OF WAY LINE
- PROPOSED RIGHT OF WAY LINE
- PROPOSED EASEMENT
- MEASURED DIMENSION
- 129.32' (COMP) COMPUTED DIMENSION
- 129.32' (129.32) RECORDED DIMENSION
- EXISTING BUILDING

GRAPHIC SCALE
 FEET
 50
 SCALE: 1" = 50 FT.

All dimensions are measured unless otherwise specified.
 Bearings and distances shown hereon reference the Illinois State Plane Coordinate System, East Zone, North American Datum of 1983 (2011 adjustment) "grid".
 All measured and calculated distances are "grid" not "ground". To obtain ground distances, divide grid distances shown by the combination factor of 0.9999750.
 Areas shown on this plat are ground.

- IRON PIPE OR ROD FOUND ⊕ "MAG" NAIL SET
- + CUT CROSS FOUND OR SET ● 5 / 8" REBAR SET
- T1 THESE STAKES REFERENCE FOUND OR SET MONUMENTATION. SET 5/8 INCH IRON ROD FLUSH WITH GROUND TO THE FOUND IRON STAKE IDENTIFIED BY COLORED PLASTIC CAP BEARING SURVEYORS REGISTRATION NUMBER.
- BT1 THESE STAKES, IN CULTIVATED AREAS, REFERENCE FOUND OR SET MONUMENTATION.
- BT2 BURIED 5/8 INCH IRON ROD 20 INCHES BELOW GROUND TO TIE FOUND IRON STAKE. IDENTIFIED BY COLORED PLASTIC CAP BEARING SURVEYORS REGISTRATION NUMBER.
- BT3 SET DIVISION OF HIGHWAYS SURVEY
- STAKING OF PROPOSED RIGHT OF WAY. MARKER TO MONUMENT THE POSITION SHOWN. IDENTIFIED BY INSCRIPTION DATA AND SURVEYORS REGISTRATION NUMBER.
- M STAKING OF PROPOSED RIGHT OF WAY IN CULTIVATED AREAS. BURIED 5/8 INCH METAL ROD 20 INCHES BELOW GROUND TO MARK FUTURE SURVEY MARKER POSITION IDENTIFIED BY COLORED PLASTIC CAP SURVEYORS REGISTRATION NUMBER.
- ⊙ PERMANENT SURVEY MARKER, I.D.O.T. STANDARD 2135 (TO BE SET BY OTHERS)
- RIGHT OF WAY STAKING PROPOSED TO BE SET

STATE OF ILLINOIS)
) SS
 COUNTY OF DuPAGE)

THIS IS TO CERTIFY THAT WE, MARCHESE AND SONS, INC. AN ILLINOIS PROFESSIONAL DESIGN FIRM LAND SURVEYING CORPORATION, NUMBER 184-002762, HAVE SURVEYED THE PLAT OF HIGHWAYS SHOWN HEREON IN SECTION 7 & 18, TOWNSHIP 38 NORTH, RANGE 11 EAST OF THE THIRD PRINCIPAL MERIDIAN, DUPAGE COUNTY, THAT THE SURVEY IS TRUE AND COMPLETE AS SHOWN TO THE BEST OF MY KNOWLEDGE AND BELIEF, THAT THE PLAT CORRECTLY REPRESENTS SAID SURVEY, THAT ALL MONUMENTS FOUND AND ESTABLISHED ARE OF PERMANENT QUALITY AND OCCUPY THE POSITIONS SHOWN THEREON AND THAT THE MONUMENTS ARE SUFFICIENT TO ENABLE THE SURVEY TO BE RETRACED, MADE FOR THE DIVISION OF TRANSPORTATION, DUPAGE COUNTY OF ILLINOIS.

DATED AT ROSELLE, ILLINOIS THIS 26th. DAY OF AUGUST 2016 A.D.

ILLINOIS PROFESSIONAL LAND SURVEYOR NO. 035-002335
 LICENSE EXPIRATION DATE: NOVEMBER 30, 2016

THIS PROFESSIONAL SERVICE CONFORMS TO THE CURRENT ILLINOIS MINIMUM STANDARDS FOR A BOUNDARY SURVEY.

Marchese and Sons, Inc.
land marine construction surveys
 10 MONACO DRIVE, ROSELLE IL. 60172
 PHONE : (630) 894-5680 FAX : (630) 894-8869

PLAT OF HIGHWAYS
 DUPAGE COUNTY
 DIVISION OF TRANSPORTATION
55TH STREET

SECTION : 11-00302-04-CH DUPAGE COUNTY
 PROJECT : CMM-4003(479) JOB NO.: R-91-007-15
 STATION : 12+00.00 TO STATION : 23+00.00
 SCALE : 1 INCH = 50 FEET SHEET : 3 of 30

DIVISION OF TRANSPORTATION
 421 N. COUNTY FARM ROAD
 WHEATON, ILLINOIS 60187 110 OF 341



START OF PROJECT
 STATION = 12+00 / 0.00
 NORTHING = 1865206.4324
 EASTING = 1070113.5051
 0.56 FT. SOUTH OF SECTION LINE

NORTH LINE OF THE NORTHEAST QUARTER OF SECTION 17-38-11 = S 88°-54'-20" W

PART OF THE SW 1/4 OF SECTION 8, TWP. 38 N., R. 11 E. OF THE 3RD. P.M., IN DUPAGE COUNTY, ILLINOIS.
 PART OF THE NW 1/4 OF SECTION 17, TWP. 38 N., R. 11 E. OF THE 3RD. P.M., IN DUPAGE COUNTY, ILLINOIS.

PROJECT COORDINATES				
Illinois State Plane, East Zone, NAD 83 (2011)				
Point	Station	Offset	Northing	Easting
1	24+81.14	0.00	1865231.4045	1071394.4017
2	27+01.03	0.00	1865269.8677	1071609.9844
3	27+91.59	0.00	1865299.5392	1071695.5456
4	29+52.53	0.00	1865327.8704	1071853.3352
5	27+68.13	57.89 RT	1865237.1596	1071692.3463
6	28+69.98	6.65 LT	1865325.9286	1071770.1051

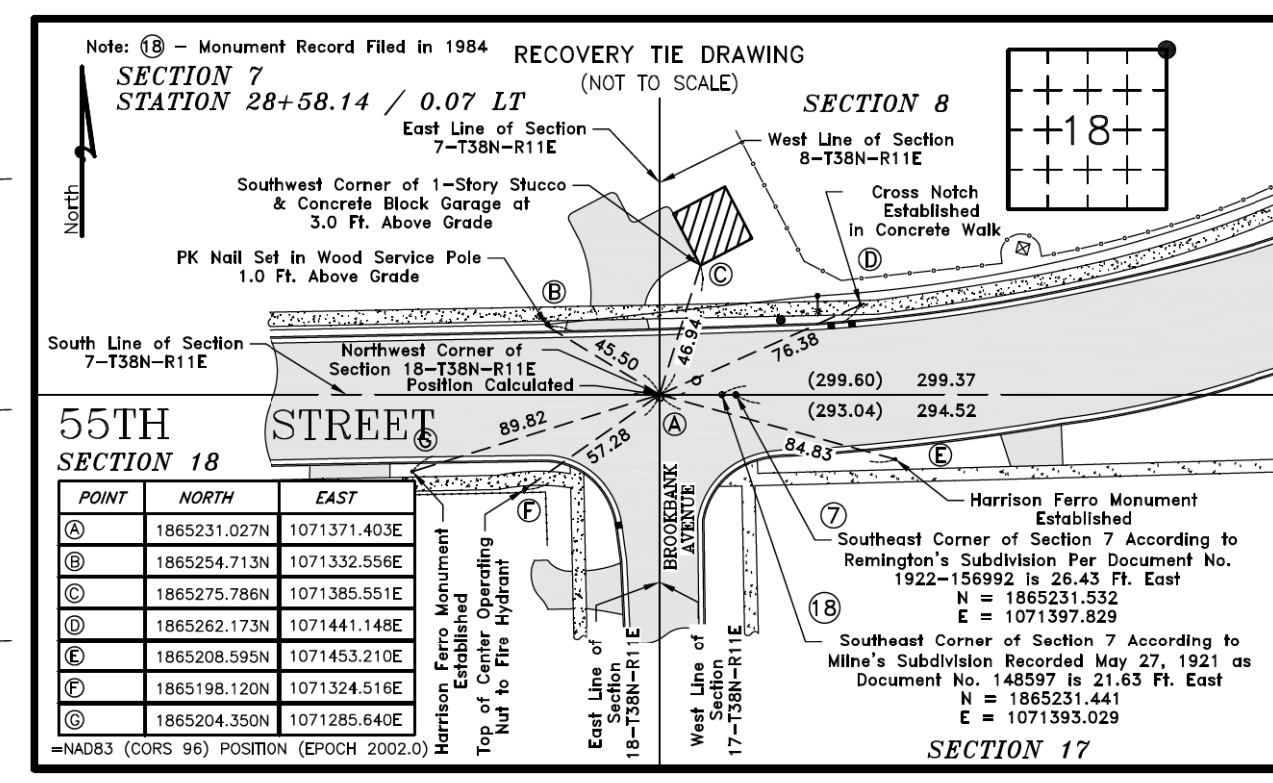
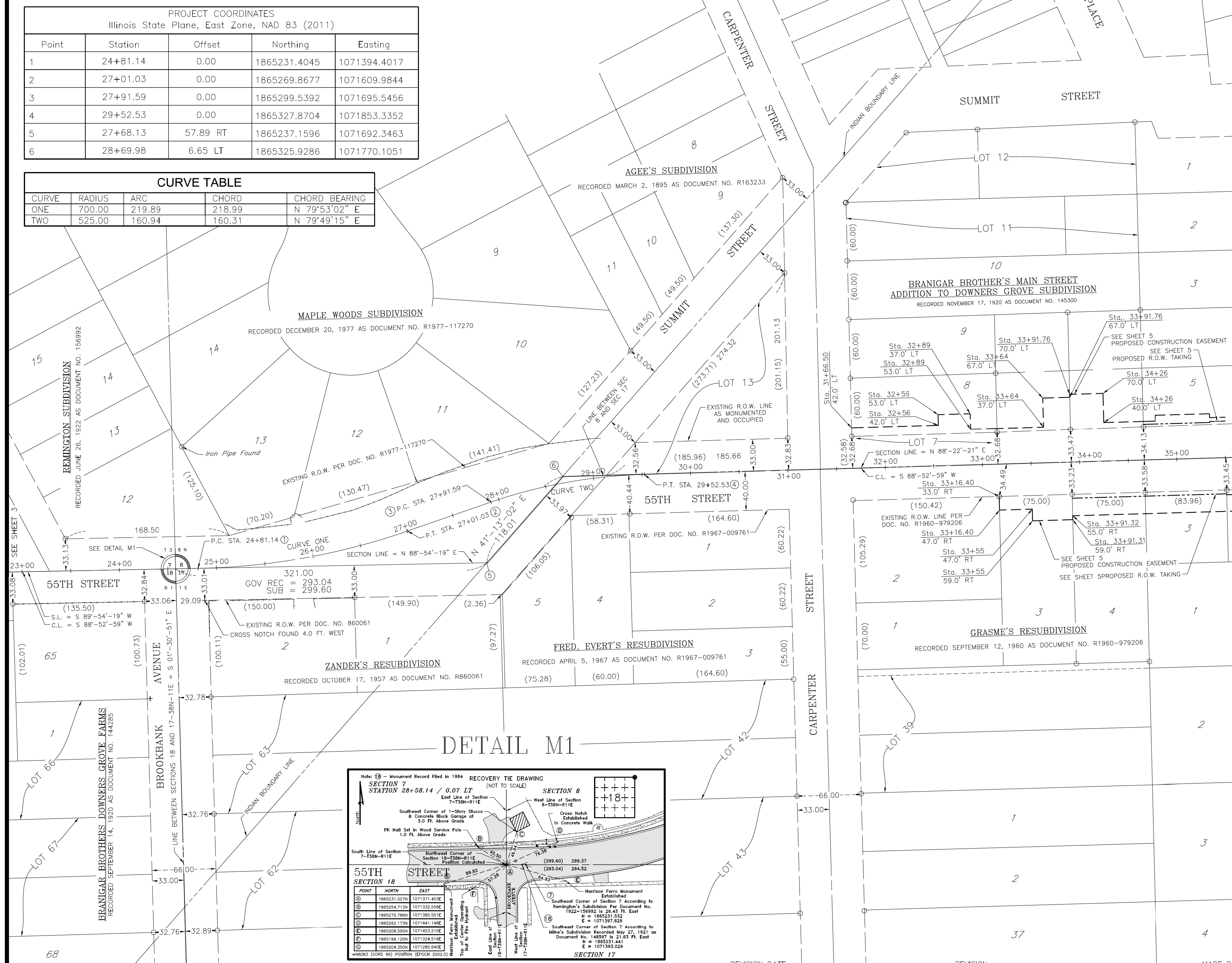
CURVE TABLE				
CURVE	RADIUS	ARC	CHORD	CHORD BEARING
ONE	700.00	219.89	218.99	N 79°53'02" E
TWO	525.00	160.94	160.31	N 79°49'15" E

LEGEND

- SECTION CORNER
- QUARTER SECTION CORNER
- SECTION LINE
- QUARTER SECTION LINE
- QUARTER, QUARTER SECTION LINE
- PLATTED LOT LINES
- PROPERTY (DEED) LINE
- APL APPARENT PROPERTY LINE
- CENTERLINE
- EXISTING RIGHT OF WAY LINE
- PROPOSED RIGHT OF WAY LINE
- PROPOSED EASEMENT
- MEASURED DIMENSION
- 129.32' (COMP) COMPUTED DIMENSION
- 129.32' (129.32') RECORDED DIMENSION
- EXISTING BUILDING

GRAPHIC SCALE
 FEET
 1" = 50 FT.

- All dimensions are measured unless otherwise specified. Bearings and distances shown hereon reference the Illinois State Plane Coordinate System, East Zone, North American Datum of 1983 (2011 adjustment) "grid". All measured and calculated distances are "grid" not "ground". To obtain ground distances, divide grid distances shown by the combination factor of 0.9999750. Areas shown on this plat are ground.
- IRON PIPE OR ROD FOUND
 - ⊕ "MAG" NAIL SET
 - + CUT CROSS FOUND OR SET
 - 5 / 8" REBAR SET
 - T1 THESE STAKES REFERENCE FOUND OR SET MONUMENTATION. SET 5/8 INCH IRON ROD FLUSH WITH GROUND TO THE FOUND IRON STAKE IDENTIFIED BY COLORED PLASTIC CAP BEARING SURVEYORS REGISTRATION NUMBER.
 - T2
 - T3
 - BT1 THESE STAKES, IN CULTIVATED AREAS, REFERENCE FOUND OR SET MONUMENTATION.
 - BT2 BURIED 5/8 INCH IRON ROD 20 INCHES BELOW GROUND TO TIE FOUND IRON STAKE. IDENTIFIED BY COLORED PLASTIC CAP BEARING SURVEYORS REGISTRATION NUMBER.
 - BT3 SET DIVISION OF HIGHWAYS SURVEY
 - STAKING OF PROPOSED RIGHT OF WAY. MARKER TO MONUMENT THE POSITION SHOWN. IDENTIFIED BY INSCRIPTION DATA AND SURVEYORS REGISTRATION NUMBER.
 - M STAKING OF PROPOSED RIGHT OF WAY IN CULTIVATED AREAS. BURIED 5/8 INCH METAL ROD 20 INCHES BELOW GROUND TO MARK FUTURE SURVEY MARKER POSITION IDENTIFIED BY COLORED PLASTIC CAP SURVEYORS REGISTRATION NUMBER.
 - PERMANENT SURVEY MARKER, I.D.O.T. STANDARD 2135 (TO BE SET BY OTHERS)
 - RIGHT OF WAY TAKING PROPOSED TO BE SET
- *NOTE : ALL TIES SHOWN ARE EXISTING MONUMENTS TO SECTION LINE



STATE OF ILLINOIS)
 COUNTY OF DuPAGE) SS

THIS IS TO CERTIFY THAT WE, MARCHESE AND SONS, INC. AN ILLINOIS PROFESSIONAL DESIGN FIRM LAND SURVEYING CORPORATION, NUMBER 184-002762, HAVE SURVEYED THE PLAT OF HIGHWAYS SHOWN HEREON IN SECTION 7 & 18, TOWNSHIP 38 NORTH, RANGE 11 EAST OF THE THIRD PRINCIPAL MERIDIAN, DUPAGE COUNTY, THAT THE SURVEY IS TRUE AND COMPLETE AS SHOWN TO THE BEST OF MY KNOWLEDGE AND BELIEF, THAT THE PLAT CORRECTLY REPRESENTS SAID SURVEY, THAT ALL MONUMENTS FOUND AND ESTABLISHED ARE OF PERMANENT QUALITY AND OCCUPY THE POSITIONS SHOWN THEREON AND THAT THE MONUMENTS ARE SUFFICIENT TO ENABLE THE SURVEY TO BE RETRACED, MADE FOR THE DIVISION OF TRANSPORTATION, DUPAGE COUNTY OF ILLINOIS.

DATED AT ROSELLE, ILLINOIS THIS 24th. DAY OF AUGUST 2016 A.D.

ILLINOIS PROFESSIONAL LAND SURVEYOR NO. 035-002335
 LICENSE EXPIRATION DATE: NOVEMBER 30, 2016

THIS PROFESSIONAL SERVICE CONFORMS TO THE CURRENT ILLINOIS MINIMUM STANDARDS FOR A BOUNDARY SURVEY.

Marchese and Sons, Inc.
 land marine construction surveys
 10 MONACO DRIVE, ROSELLE IL. 60172
 PHONE : (630) 894-5680 FAX : (630) 894-8869

PLAT OF HIGHWAYS
 COUNTY OF DuPAGE
 DIVISION OF TRANSPORTATION
55TH STREET

SECTION : 11-00302-04-CH DUPAGE COUNTY
 PROJECT : CMM-4003(479) JOB NO.: R-91-007-15
 STATION : 23+00.00 TO STATION : 35+50.00
 SCALE : 1 INCH = 50 FEET SHEET : 4 of 30

DIVISION OF TRANSPORTATION
 421 N. COUNTY FARM ROAD
 WHEATON, ILLINOIS 60187 111 OF 341

PARCEL NUMBER	TOTAL HOLDINGS ACRES	PART TAKEN ACRES	AREA IN EXISTING R.O.W. ACRES	REMAINDER AREA ACRES	EASEMENT AREA SQUARE FEET	PARCEL INDEX NUMBER
0001 TE	0.208				0.036	09-08-320-005
0002 TE	0.209				0.025	09-08-320-006
0003 TE	0.207				0.034	09-08-320-007

PROJECT COORDINATES				
Illinois State Plane, East Zone, NAD 83 (2011)				
Point	Station	Offset	Northing	Easting
1	31+66.54	42.00 LT	1865375.9720	1072066.0509
2	32+56	42.00 LT	1865378.5299	1072155.4780
3	32+56	53.00 LT	1865389.5254	1072155.1634
4	32+89	53.00 LT	1865390.4690	1072188.1500
5	32+89	37.00 LT	1865374.4755	1072188.6074
6	33+16.10	37.00 LT	1865375.2503	1072215.6969
7	33+64	37.00 LT	1865376.6198	1072263.5768
8	33+64	67.00 LT	1865406.6076	1072262.7190
9	33+91.75	67.00 LT	1865407.4011	1072290.4604
10	33+91.76	70.00 LT	1865410.4002	1072290.3866
11	34+26	70.00 LT	1865411.3790	1072324.6079
12	34+26	40.00 LT	1865381.3913	1072325.4656
13	34+66.56	40.00 LT	1865382.5511	1072366.0129
14	34+66.56	34.46 LT	1865377.0120	1072366.1670
15	33+91.62	33.81 LT	1865374.2231	1072291.2771
16	33+16.08	33.00 LT	1865371.2513	1072215.7869
17	31+66.50	33.00 LT	1865366.9746	1072066.2726

SEE SHEET 4

LEGEND

- EXISTING DRIVEWAY
- SECTION LINE
- QUARTER SECTION LINE
- QUARTER, QUARTER SECTION LINE
- PLATTED LOT LINES
- PROPERTY (DEED) LINE
- APL APPARENT PROPERTY LINE
- CENTERLINE
- EXISTING RIGHT OF WAY LINE
- PROPOSED RIGHT OF WAY LINE
- PROPOSED EASEMENT
- MEASURED DIMENSION
- 129.32' (COMP) COMPUTED DIMENSION
- (129.32') RECORDED DIMENSION
- EXISTING BUILDING

GRAPHIC SCALE
FEET
20
SCALE: 1" = 20 FT.

- All dimensions are measured unless otherwise specified. Bearings and distances shown hereon reference the Illinois State Plane Coordinate System, East Zone, North American Datum of 1983 (2011 adjustment) "grid". All measured and calculated distances are "grid" not "ground". To obtain ground distances, divide grid distances shown by the combination factor of 0.9999750. Areas shown on this plat are ground.
- IRON PIPE OR ROD FOUND
 - ⊕ "MAG" NAIL SET
 - + CUT CROSS FOUND OR SET
 - 5 / 8" REBAR SET
 - T1 THESE STAKES REFERENCE FOUND OR SET MONUMENTATION. SET 5/8 INCH IRON ROD FLUSH WITH GROUND TO THE FOUND IRON STAKE IDENTIFIED BY COLORED PLASTIC CAP BEARING SURVEYORS REGISTRATION NUMBER.
 - BT1 THESE STAKES, IN CULTIVATED AREAS, REFERENCE FOUND OR SET MONUMENTATION.
 - BT2 BURIED 5/8 INCH IRON ROD 20 INCHES BELOW GROUND TO THE FOUND IRON STAKE. IDENTIFIED BY COLORED PLASTIC CAP BEARING SURVEYORS REGISTRATION NUMBER.
 - BT3 SET DIVISION OF HIGHWAYS SURVEY
 - STAKING OF PROPOSED RIGHT OF WAY. MARKER TO MONUMENT THE POSITION SHOWN. IDENTIFIED BY INSCRIPTION DATA AND SURVEYORS REGISTRATION NUMBER.
 - M STAKING OF PROPOSED RIGHT OF WAY IN CULTIVATED AREAS. BURIED 5/8 INCH METAL ROD 20 INCHES BELOW GROUND TO MARK FUTURE SURVEY MARKER POSITION IDENTIFIED BY COLORED PLASTIC CAP SURVEYORS REGISTRATION NUMBER.
 - ⊙ PERMANENT SURVEY MARKER, I.D.O.T. STANDARD 2135 (TO BE SET BY OTHERS)
 - RIGHT OF WAY STAKING PROPOSED TO BE SET

STATE OF ILLINOIS)
COUNTY OF DuPAGE) SS

THIS IS TO CERTIFY THAT WE, MARCHESE AND SONS, INC. AN ILLINOIS PROFESSIONAL DESIGN FIRM LAND SURVEYING CORPORATION, NUMBER 184-002762, HAVE SURVEYED THE PLAT OF HIGHWAYS SHOWN HEREON IN SECTION 7 & 18, TOWNSHIP 38 NORTH, RANGE 11 EAST OF THE THIRD PRINCIPAL MERIDIAN, DUPAGE COUNTY, THAT THE SURVEY IS TRUE AND COMPLETE AS SHOWN TO THE BEST OF MY KNOWLEDGE AND BELIEF, THAT THE PLAT CORRECTLY REPRESENTS SAID SURVEY, THAT ALL MONUMENTS FOUND AND ESTABLISHED ARE OF PERMANENT QUALITY AND OCCUPY THE POSITIONS SHOWN THEREON AND THAT THE MONUMENTS ARE SUFFICIENT TO ENABLE THE SURVEY TO BE RETRACED, MADE FOR THE DIVISION OF TRANSPORTATION, DUPAGE COUNTY OF ILLINOIS.

DATED AT ROSELLE, ILLINOIS THIS 24th. DAY OF AUGUST 2016 A.D.

ILLINOIS PROFESSIONAL LAND SURVEYOR NO. 035-002335
LICENSE EXPIRATION DATE: NOVEMBER 30, 2016

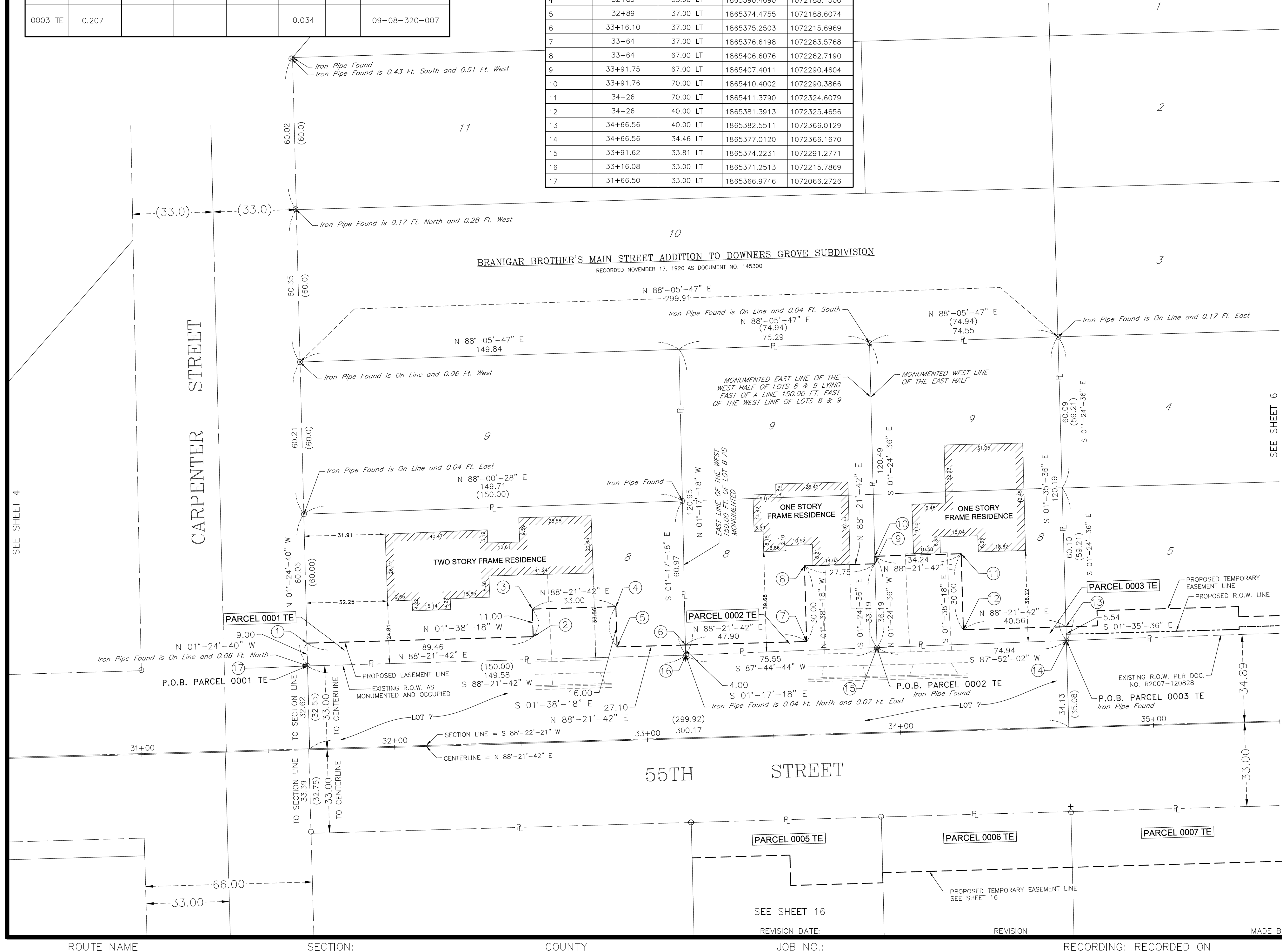
THIS PROFESSIONAL SERVICE CONFORMS TO THE CURRENT ILLINOIS MINIMUM STANDARDS FOR A BOUNDARY SURVEY.

Marchese and Sons, Inc.
land marine construction surveys
10 MONACO DRIVE, ROSELLE IL. 60172
PHONE : (630) 894-5680 FAX : (630) 894-8869

PLAT OF HIGHWAYS
COUNTY OF DuPAGE
DIVISION OF TRANSPORTATION
55TH STREET

SECTION : 11-00302-04-CH DUPAGE COUNTY
PROJECT : CMM-4003(479) JOB NO. : R-91-007-15
STATION : 31+00.00 TO STATION : 35+50.00
SCALE : 1 INCH = 20 FEET SHEET : 5 of 30

DIVISION OF TRANSPORTATION
421 N. COUNTY FARM ROAD
WHEATON, ILLINOIS 60187 112 OF 341



PART OF THE SW 1/4 OF SECTION 8, TWP.
38 N., R. 11 E. OF THE 3RD. P.M., IN DUPAGE COUNTY, ILLINOIS.

PARCEL NUMBER	TOTAL HOLDINGS ACRES	PART TAKEN ACRES	AREA IN EXISTING R.O.W. ACRES	REMAINDER AREA ACRES	EASEMENT AREA ACRES	SQUARE FEET	PARCEL INDEX NUMBER
0004	1.748	0.078		1.670	0.066		09-08-320-026
0004TE-A					0.008	344	SEE NOTE
0004TE-B							

PROJECT COORDINATES Illinois State Plane, East Zone, NAD 83 (2011)				
Point	Station	Offset	Northing	Easting
1	34+66.56	40.00 LT	1865382.5511	1072366.0129
2	34+79	40.00 LT	1865382.9067	1072378.4440
3	34+79	46.00 LT	1865388.9042	1072378.2724
4	35+35	46.00 LT	1865390.5053	1072434.2518
5	35+35	42.00 LT	1865386.5070	1072434.3662
6	36+70	42.00 LT	1865390.3669	1072569.3110
7	36+70	46.00 LT	1865394.3652	1072569.1966
8	37+13	46.00 LT	1865395.5947	1072612.1791
9 (55th)	37+40.75	69.00 LT	1865419.3784	1072639.2623
9 (Main)	200+81.71	42.00 LT		
10	201+60	42.00 LT	1865495.1407	1072619.5450
11	201+60	56.00 LT	1865491.6147	1072605.9963
12	202+60	56.00 LT	1865588.3910	1072580.8100
13	202+60	38.98 LT	1865592.6768	1072597.2779
14	202+63	39.00 LT	1865595.5759	1072596.5064
15	202+63	40.00 LT	1865595.3241	1072595.5387
16	203+49.38	40.00 LT	1865678.9178	1072573.7832
17	203+47.76	33.00 LT	1865679.1189	1072580.9640
18 (55th)	37+57.90	36.81 LT	1865387.6771	1072656.8125
18 (Main)	200+46.61	33.00 LT		
19 (55th)	38+00	0.00	1865352.1010	1072700.4587
19 (Main)	200+01.19	0.28 RT		
20 (55th)	38+00	1.22 RT	1865350.8769	1072700.4891
20 (Main)	200+00	0.00		
21	34+66.56	34.46 LT	1865377.0120	1072366.1670
22	34+66.56	39.46 LT	1865382.0103	1072366.0280
23	37+11.75	41.44 LT	1865391.0016	1072611.0609
24	200+80.21	38.00 LT	1865418.9348	1072643.5110
25	202+63	36.00 LT	1865596.3315	1072599.4097
26	203+48.46	36.00 LT	1865679.0327	1072577.8859

NOTE: PROPERTY HAS THREE OTHER PINS WHICH CONCERN LEASEHOLD PROPERTY (CELL SITES) 09-08-320-023 (LEASEHOLD) SPRINT/COM INC. LICENSE AGREEMENT DOCUMENT NUMBER R1999-191159; 09-08-320-024 (LEASEHOLD) NEXTEL WEST CORP LEASE DOCUMENT NUMBER R2002-335179; 09-08-320-025 (LEASEHOLD) TMOBIL CENTRAL LEASE DOCUMENT NUMBER R2016-12090

LINE LEGEND		
Line	Distance	Bearing
A	5.00	N 01'-35'-36" W
B	0.54	N 01'-35'-36" W
C	3.00	N 14'-54'-04" W
D	1.00	N 75'-24'-44" W

LEGEND

- EXISTING DRIVEWAY
- SECTION LINE
- QUARTER SECTION LINE
- QUARTER, QUARTER SECTION LINE
- PLATTED LOT LINES
- PROPERTY (DEED) LINE
- APPL APPARENT PROPERTY LINE
- CENTERLINE
- EXISTING RIGHT OF WAY LINE
- PROPOSED RIGHT OF WAY LINE
- PROPOSED EASEMENT
- MEASURED DIMENSION
- 129.32' (COMP) COMPUTED DIMENSION
- 129.32' (129.32') RECORDED DIMENSION
- EXISTING BUILDING

GRAPHIC SCALE
1" = 20 FT.

- IRON PIPE OR ROD FOUND
- ⊕ "MAG" NAIL SET
- + CUT CROSS FOUND OR SET
- 5 / 8" REBAR SET
- T1 THESE STAKES REFERENCE FOUND OR SET MONUMENTATION. SET 5/8 INCH IRON ROD FLUSH WITH GROUND TO THE FOUND IRON STAKE IDENTIFIED BY COLORED PLASTIC CAP BEARING SURVEYORS REGISTRATION NUMBER.
- BT1 THESE STAKES, IN CULTIVATED AREAS, REFERENCE FOUND OR SET MONUMENTATION.
- BT2 BURIED 5/8 INCH IRON ROD 20 INCHES BELOW GROUND TO TIE FOUND IRON STAKE. IDENTIFIED BY COLORED PLASTIC CAP BEARING SURVEYORS REGISTRATION NUMBER.
- BT3 SET DIVISION OF HIGHWAYS SURVEY
- STAKING OF PROPOSED RIGHT OF WAY. MARKER TO MONUMENT THE POSITION SHOWN. IDENTIFIED BY INSCRIPTION DATA AND SURVEYORS REGISTRATION NUMBER.
- M STAKING OF PROPOSED RIGHT OF WAY IN CULTIVATED AREAS. BURIED 5/8 INCH METAL ROD 20 INCHES BELOW GROUND TO MARK FUTURE SURVEY MARKER POSITION IDENTIFIED BY COLORED PLASTIC CAP SURVEYORS REGISTRATION NUMBER.
- PERMANENT SURVEY MARKER, I.D.O.T. STANDARD 2135 (TO BE SET BY OTHERS)
- RIGHT OF WAY STAKING PROPOSED TO BE SET

STATE OF ILLINOIS)
COUNTY OF DuPAGE) SS

THIS IS TO CERTIFY THAT WE, MARCHESE AND SONS, INC. AN ILLINOIS PROFESSIONAL DESIGN FIRM LAND SURVEYING CORPORATION, NUMBER 184-002762, HAVE SURVEYED THE PLAT OF HIGHWAYS SHOWN HEREON IN SECTION 7 & 18, TOWNSHIP 38 NORTH, RANGE 11 EAST OF THE THIRD PRINCIPAL MERIDIAN, DUPAGE COUNTY, THAT THE SURVEY IS TRUE AND COMPLETE AS SHOWN TO THE BEST OF MY KNOWLEDGE AND BELIEF, THAT THE PLAT CORRECTLY REPRESENTS SAID SURVEY, THAT ALL MONUMENTS FOUND AND ESTABLISHED ARE OF PERMANENT QUALITY AND OCCUPY THE POSITIONS SHOWN THEREON AND THAT THE MONUMENTS ARE SUFFICIENT TO ENABLE THE SURVEY TO BE RETRACED, MADE FOR THE DIVISION OF TRANSPORTATION, DUPAGE COUNTY OF ILLINOIS.

DATED AT ROSELLE, ILLINOIS THIS 28th. DAY OF SEPTEMBER 2016 A.D.

ILLINOIS PROFESSIONAL LAND SURVEYOR NO. 035-002335
LICENSE EXPIRATION DATE: NOVEMBER 30, 2016

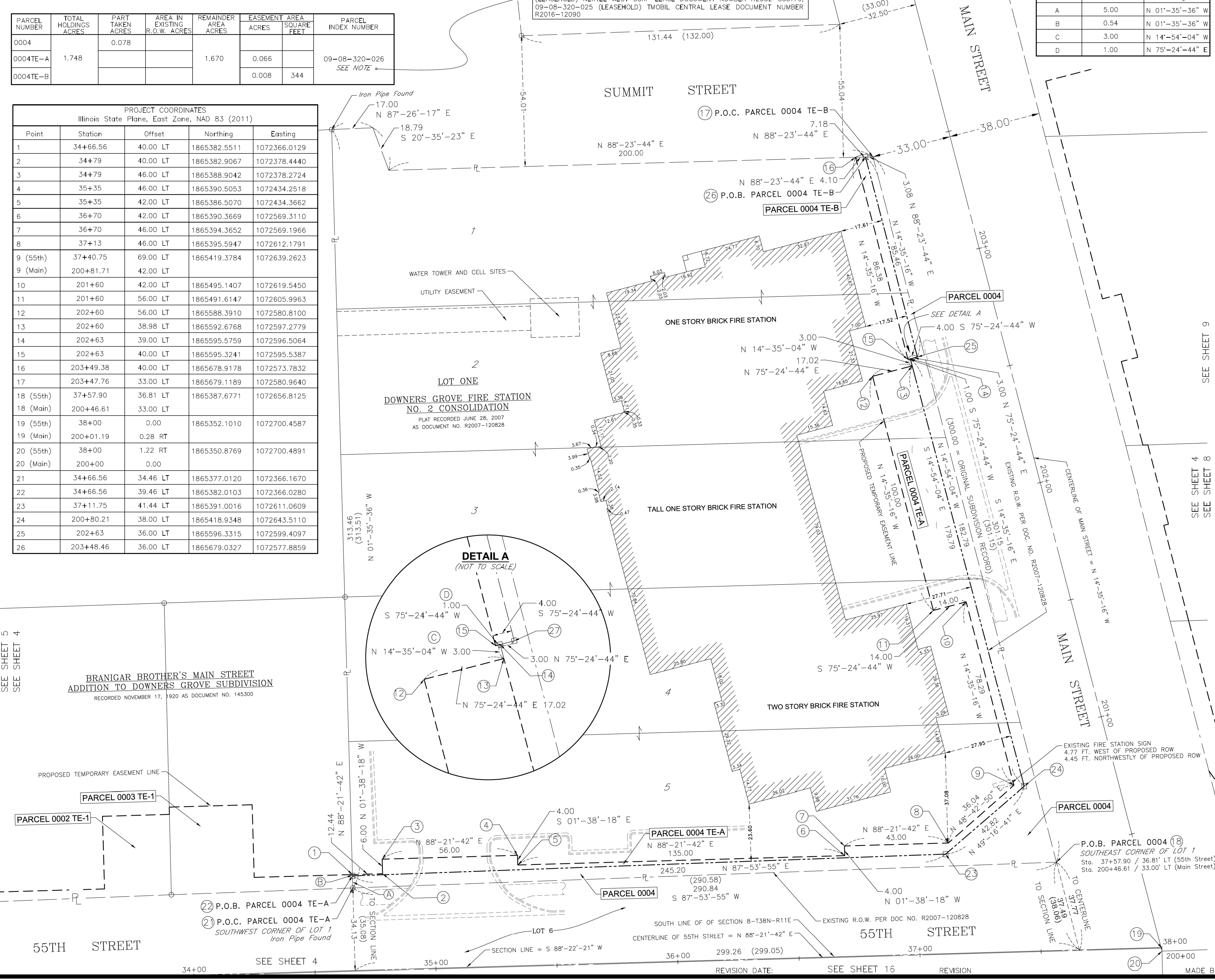
THIS PROFESSIONAL SERVICE CONFORMS TO THE CURRENT ILLINOIS MINIMUM STANDARDS FOR A BOUNDARY SURVEY.

Marchese and Sons, Inc.
land marine construction surveys
10 MONACO DRIVE, ROSELLE IL. 60172
PHONE : (630) 894-5680 FAX : (630) 894-8869

PLAT OF HIGHWAYS
COUNTY OF DuPAGE
DIVISION OF TRANSPORTATION
55TH STREET

SECTION : 11-00302-04-CH DUPAGE COUNTY
PROJECT : CMM-4003(479) JOB NO. : R-91-007-15
STATION : 33+50.00 TO STATION : 38+00.00
SCALE : 1 INCH = 20 FEET SHEET : 6 of 30

DIVISION OF TRANSPORTATION
421 N. COUNTY FARM ROAD
WHEATON, ILLINOIS 60187 113 OF 341



PROJECT COORDINATES Illinois State Plane, East Zone, NAD 83 (2011)				
Point	Station	Offset	Northing	Easting
1	204+50	38.00 RT	1865795.9410	1072623.9258
2	204+50	42.00 RT	1865796.9485	1072627.7969
3	203+97	42.00 RT	1865745.657	1072641.1456
4	203+97	69.00 RT	1865752.4573	1072667.2752
5	203+83.33	69.00 RT	1865739.2274	1072670.7183

PROJECT COORDINATES Illinois State Plane, East Zone, NAD 83 (2011)				
Point	Station	Offset	Northing	Easting
6	203+90.70	38.00 RT	1865738.5533	1072638.8612
7	203+60	69.00 RT	1865716.6501	1072676.5941
8	203+60	44.00 RT	1865710.3535	1072652.4001
9	203+39.19	44.00 RT	1865690.2135	1072657.6416
10	203+40.63	38.00 RT	1865690.0943	1072651.4727

WARRANTY DEED
RECORDED SEPTEMBER 13, 1979 AS DOCUMENT NO. R79-82932

PLAT OF DEDICATION
RECORDED OCTOBER 3, 1979 AS DOCUMENT NO. R77-89408

LEGEND

- EXISTING DRIVEWAY
- - - SECTION LINE
- - - QUARTER SECTION LINE
- - - QUARTER, QUARTER SECTION LINE
- PLATTED LOT LINES
- PROPERTY (DEED) LINE
- APPARENT PROPERTY LINE
- CENTERLINE
- EXISTING RIGHT OF WAY LINE
- PROPOSED RIGHT OF WAY LINE
- PROPOSED EASEMENT
- MEASURED DIMENSION
- (129.32') COMPUTED DIMENSION
- (129.32') RECORDED DIMENSION
- ▨ EXISTING BUILDING

GRAPHIC SCALE
1" = 20 FT.

All dimensions are measured unless otherwise specified. Bearings and distances shown hereon reference the Illinois State Plane Coordinate System, East Zone, North American Datum of 1983 (2011 adjustment) "grid". All measured and calculated distances are "grid" not "ground". To obtain ground distances, divide grid distances shown by the combination factor of 0.9999750. Areas shown on this plat are ground.

- IRON PIPE OR ROD FOUND
- ⊕ "MAG" NAIL SET
- + CUT CROSS FOUND OR SET
- 5 / 8" REBAR SET
- T1 THESE STAKES REFERENCE FOUND OR SET MONUMENTATION. SET 5/8 INCH IRON ROD FLUSH WITH GROUND TO THE FOUND IRON STAKE IDENTIFIED BY COLORED PLASTIC CAP BEARING SURVEYORS REGISTRATION NUMBER.
- T2
- T3
- BT1 THESE STAKES, IN CULTIVATED AREAS, REFERENCE FOUND OR SET MONUMENTATION.
- BT2 BURIED 5/8 INCH IRON ROD 20 INCHES BELOW GROUND TO TIE FOUND IRON STAKE. IDENTIFIED BY COLORED PLASTIC CAP BEARING SURVEYORS REGISTRATION NUMBER.
- BT3 SET DIVISION OF HIGHWAYS SURVEY
- STAKING OF PROPOSED RIGHT OF WAY. MARKER TO MONUMENT THE POSITION SHOWN. IDENTIFIED BY INSCRIPTION DATA AND SURVEYORS REGISTRATION NUMBER.
- M STAKING OF PROPOSED RIGHT OF WAY IN CULTIVATED AREAS. BURIED 5/8 INCH METAL ROD 20 INCHES BELOW GROUND TO MARK FUTURE SURVEY MARKER POSITION IDENTIFIED BY COLORED PLASTIC CAP SURVEYORS REGISTRATION NUMBER.
- ⊙ PERMANENT SURVEY MARKER, I.D.O.T. STANDARD 2135 (TO BE SET BY OTHERS)
- RIGHT OF WAY STAKING PROPOSED TO BE SET

STATE OF ILLINOIS)
COUNTY OF DuPAGE) SS

THIS IS TO CERTIFY THAT WE, MARCHESE AND SONS, INC. AN ILLINOIS PROFESSIONAL DESIGN FIRM LAND SURVEYING CORPORATION, NUMBER 184-002762, HAVE SURVEYED THE PLAT OF HIGHWAYS SHOWN HEREON IN SECTION 7 & 18, TOWNSHIP 38 NORTH, RANGE 11 EAST OF THE THIRD PRINCIPAL MERIDIAN, DUPAGE COUNTY, THAT THE SURVEY IS TRUE AND COMPLETE AS SHOWN TO THE BEST OF MY KNOWLEDGE AND BELIEF, THAT THE PLAT CORRECTLY REPRESENTS SAID SURVEY, THAT ALL MONUMENTS FOUND AND ESTABLISHED ARE OF PERMANENT QUALITY AND OCCUPY THE POSITIONS SHOWN THEREON AND THAT THE MONUMENTS ARE SUFFICIENT TO ENABLE THE SURVEY TO BE RETRACED, MADE FOR THE DIVISION OF TRANSPORTATION, DUPAGE COUNTY OF ILLINOIS.

DATED AT ROSELLE, ILLINOIS THIS 24th. DAY OF AUGUST 2016 A.D.

ILLINOIS PROFESSIONAL LAND SURVEYOR NO. 035-002335
LICENSE EXPIRATION DATE: NOVEMBER 30, 2016

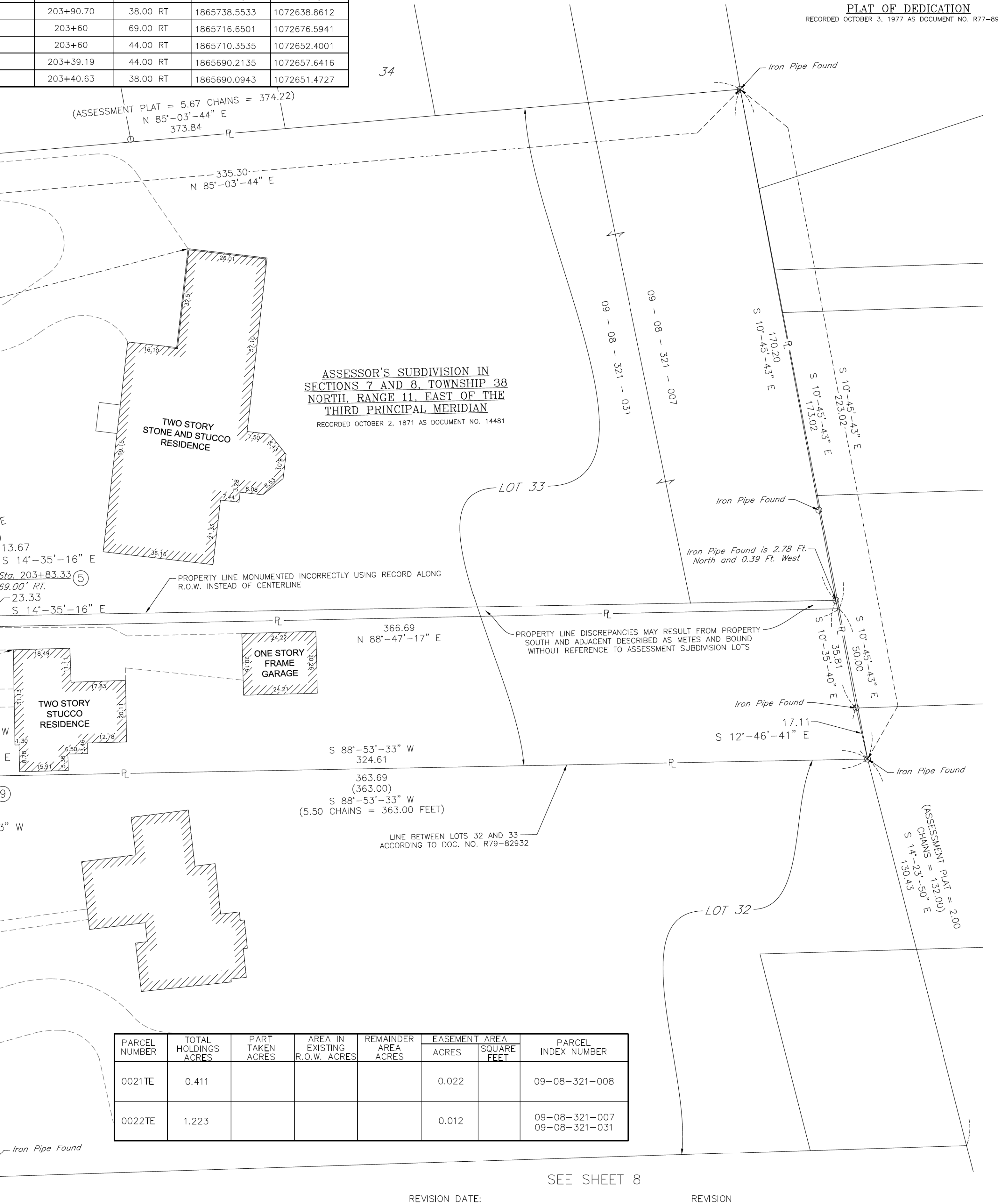
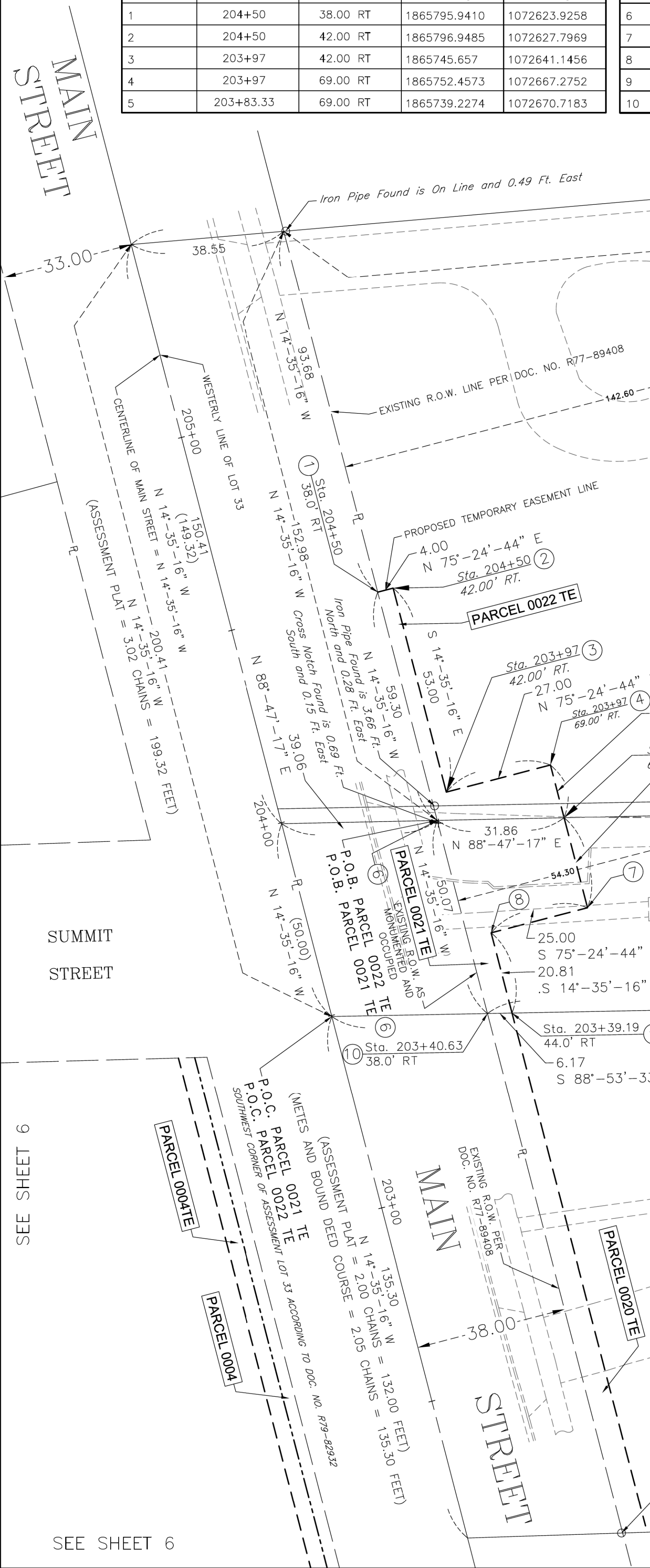
THIS PROFESSIONAL SERVICE CONFORMS TO THE CURRENT ILLINOIS MINIMUM STANDARDS FOR A BOUNDARY SURVEY.

Marchese and Sons, Inc.
land marine construction surveys
10 MONACO DRIVE, ROSELLE IL. 60172
PHONE : (630) 894-5680 FAX : (630) 894-8869

PLAT OF HIGHWAYS
COUNTY OF DuPAGE
DIVISION OF TRANSPORTATION
55TH STREET

SECTION : 11-00302-04-CH DUPAGE COUNTY
PROJECT : CMM-4003(479) JOB NO.: R-91-007-15
STATION : 203+00.00 TO STATION : 205+50.00
SCALE : 1 INCH = 20 FEET SHEET : 7 of 30

DIVISION OF TRANSPORTATION
421 N. COUNTY FARM ROAD
WHEATON, ILLINOIS 60187 114 OF 341



PARCEL NUMBER	TOTAL HOLDINGS ACRES	PART TAKEN ACRES	AREA IN EXISTING R.O.W. ACRES	REMAINDER AREA ACRES	EASEMENT AREA ACRES	SQUARE FEET	PARCEL INDEX NUMBER
0021TE	0.411				0.022		09-08-321-008
0022TE	1.223				0.012		09-08-321-007 09-08-321-031

LEGEND

- EXISTING DRIVEWAY
- SECTION LINE
- QUARTER SECTION LINE
- QUARTER, QUARTER SECTION LINE
- PLATTED LOT LINES
- PROPERTY (DEED) LINE
- APPEARANT PROPERTY LINE
- CENTERLINE
- EXISTING RIGHT OF WAY LINE
- PROPOSED RIGHT OF WAY LINE
- PROPOSED EASEMENT
- MEASURED DIMENSION
- 129.32' (COMP) COMPUTED DIMENSION (129.32')
- RECORDED DIMENSION
- EXISTING BUILDING

GRAPHIC SCALE
FEET
SCALE: 1" = 20 FT.

WARRANTY DEED IN TRUST
RECORDED SEPTEMBER 13, 1979 AS DOCUMENT NO. R79-82932

PLAT OF DEDICATION
RECORDED OCTOBER 3, 1977 AS DOCUMENT NO. R77-89408

DEED
RECORDED JULY 25, 1977 AS DOCUMENT NO. R77-61944

PROPERTY LINE DISCREPANCIES MAY EXIST RESULTING FROM PROPERTY SOUTH AND ADJACENT DESCRIBED AS METES AND BOUND WITHOUT REFERENCE TO ASSESSMENT LOTS

ASSESSOR'S SUBDIVISION IN SECTIONS 7 AND 8, TOWNSHIP 38 NORTH, RANGE 11, EAST OF THE THIRD PRINCIPAL MERIDIAN
RECORDED OCTOBER 2, 1871 AS DOCUMENT NO. 14481

PROJECT COORDINATES
Illinois State Plane, East Zone, NAD 83 (2011)

Point	Station	Offset	Northing	Easting
1	203+40.63	38.00 RT	1865690.0943	1072651.4727
2	203+39.19	44.00 RT	1865690.2135	1072657.6416
3	202+67	44.00 RT	1865620.3516	1072675.8233
4	202+67	66.00 RT	1865625.8926	1072697.1141
5	202+40	66.00 RT	1865599.7630	1072703.9144
6	202+40	45.00 RT	1865594.4738	1072683.5914
7	202+04.26	45.00 RT	1865559.8822	1072692.5939

PROPERTY DESCRIBED IN DEED AS METES AND BOUND DOES NOT FOLLOW DIMENSIONS SHOWN IN ASSESSMENT PLAT FOR LOT 32

BLOCK TWO
3

LINDEN HEIGHTS FIRST ADDITION TO THE TOWN OF DOWNERS GROVE
RECORDED JULY 30, 1881 AS DOCUMENT NO. 29217

PROJECT COORDINATES
Illinois State Plane, East Zone, NAD 83 (2011)

Point	Station	Offset	Northing	Easting
8	202+05.90	37.72 RT	1865559.6425	1072685.1328
9	202+03.80	47.00 RT	1865559.9481	1072694.6434
10	201+70	47.00 RT	1865527.2341	1072703.1573
11	201+70	45.00 RT	1865526.7304	1072701.2217
12	201+29.36	45.00 RT	1865487.3996	1072711.4576
13	201+31.04	37.58 RT	1865487.1553	1072703.8539

PARCEL NUMBER	TOTAL HOLDINGS ACRES	PART TAKEN ACRES	AREA IN EXISTING R.O.W. ACRES	REMAINDER AREA ACRES	EASEMENT AREA ACRES	PARCEL INDEX NUMBER
0019TE	0.456				0.014	09-08-321-027
0020TE	0.885				0.033	09-08-321-033

- IRON PIPE OR ROD FOUND
- ⊕ "MAG" NAIL SET
- + CUT CROSS FOUND OR SET
- 5 / 8" REBAR SET
- T1 THESE STAKES REFERENCE FOUND OR SET MONUMENTATION. SET 5/8 INCH IRON ROD FLUSH WITH GROUND TO THE FOUND IRON STAKE IDENTIFIED BY COLORED PLASTIC CAP BEARING SURVEYORS REGISTRATION NUMBER.
- T2
- T3
- BT1 THESE STAKES, IN CULTIVATED AREAS, REFERENCE FOUND OR SET MONUMENTATION.
- BT2 BURIED 5/8 INCH IRON ROD 20 INCHES BELOW GROUND TO TIE FOUND IRON STAKE. IDENTIFIED BY COLORED PLASTIC CAP BEARING SURVEYORS REGISTRATION NUMBER.
- BT3 SET DIVISION OF HIGHWAYS SURVEY
- STAKING OF PROPOSED RIGHT OF WAY. MARKER TO MONUMENT THE POSITION SHOWN. IDENTIFIED BY INSCRIPTION DATA AND SURVEYORS REGISTRATION NUMBER.
- M STAKING OF PROPOSED RIGHT OF WAY IN CULTIVATED AREAS. BURIED 5/8 INCH METAL ROD 20 INCHES BELOW GROUND TO MARK FUTURE SURVEY MARKER POSITION IDENTIFIED BY COLORED PLASTIC CAP SURVEYORS REGISTRATION NUMBER.
- PERMANENT SURVEY MARKER, I.D.O.T. STANDARD 2135 (TO BE SET BY OTHERS)
- RIGHT OF WAY STAKING PROPOSED TO BE SET

STATE OF ILLINOIS)
COUNTY OF DuPAGE) SS

THIS IS TO CERTIFY THAT WE, MARCHESE AND SONS, INC. AN ILLINOIS PROFESSIONAL DESIGN FIRM LAND SURVEYING CORPORATION, NUMBER 184-002762, HAVE SURVEYED THE PLAT OF HIGHWAYS SHOWN HEREON IN SECTION 7 & 8, TOWNSHIP 38 NORTH, RANGE 11 EAST OF THE THIRD PRINCIPAL MERIDIAN, DUPAGE COUNTY, THAT THE SURVEY IS TRUE AND COMPLETE AS SHOWN TO THE BEST OF MY KNOWLEDGE AND BELIEF, THAT THE PLAT CORRECTLY REPRESENTS SAID SURVEY, THAT ALL MONUMENTS FOUND AND ESTABLISHED ARE OF PERMANENT QUALITY AND OCCUPY THE POSITIONS SHOWN THEREON AND THAT THE MONUMENTS ARE SUFFICIENT TO ENABLE THE SURVEY TO BE RETRACED, MADE FOR THE DIVISION OF TRANSPORTATION, DUPAGE COUNTY OF ILLINOIS.

DATED AT ROSELLE, ILLINOIS THIS 21st. DAY OF DECEMBER 2016 A.D.

ILLINOIS PROFESSIONAL LAND SURVEYOR NO. 035-002335
LICENSE EXPIRATION DATE: NOVEMBER 30, 2016

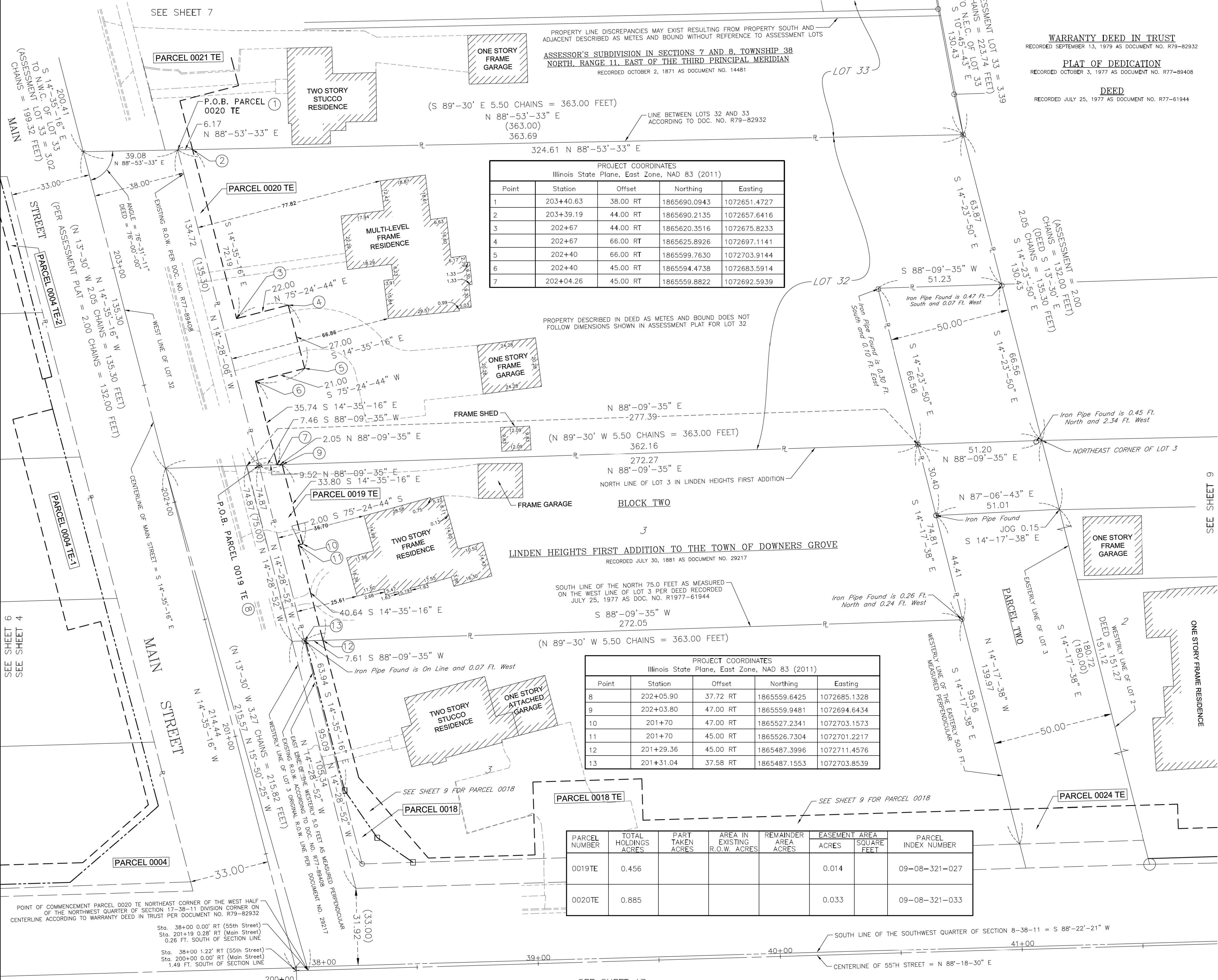
THIS PROFESSIONAL SERVICE CONFORMS TO THE CURRENT ILLINOIS MINIMUM STANDARDS FOR A BOUNDARY SURVEY.

Marchese and Sons, Inc.
land marine construction surveys
10 MONACO DRIVE, ROSELLE IL. 60172
PHONE : (630) 894-5680 FAX : (630) 894-8869

PLAT OF HIGHWAYS
COUNTY OF DuPAGE
DIVISION OF TRANSPORTATION
55TH STREET

SECTION : 11-00302-04-CH DUPAGE COUNTY
PROJECT : CMM-4003(479) JOB NO.: R-91-007-15
STATION : 201+00.00 TO STATION : 204+00.00
SCALE : 1 INCH = 20 FEET SHEET : 8 of 30

DIVISION OF TRANSPORTATION
421 N. COUNTY FARM ROAD
WHEATON, ILLINOIS 60187 115 OF 341



PROJECT COORDINATES				
Illinois State Plane, East Zone, NAD 83 (2011)				
Point	Station	Offset	Northing	Easting
1 (55th)	38+28.44	43.38 RT	1865395.0819	1072727.6335
1 (Main)	200+35.94	37.40 RT		
2	201+31.04	37.58 RT	1865487.1553	1072703.8539
3	201+29.36	45.00 RT	1865487.3996	1072711.4576
4	200+69	45.00 RT	1865428.9864	1072726.6599
5	38+56	45.00 LT	1865397.5103	1072755.1363
6	39+00	45.00 LT	1865398.8092	1072799.1172
7	39+00	75.00 LT	1865428.7961	1072798.2316
8	39+45	75.00 LT	1865430.1244	1072843.2120
9	39+45	61.00 LT	1865416.1305	1072843.6252
10	40+96.37	61.00 LT	1865420.5989	1072994.9334
11	41+66	61.00 LT	1865422.6541	1073064.5289
12	41+66	48.00 LT	1865409.6598	1073064.9127
13	42+11.80	48.00 LT	1865411.0119	1073110.6961

PROJECT COORDINATES				
Illinois State Plane, East Zone, NAD 83 (2011)				
Point	Station	Offset	Northing	Easting
14	42+12.39	33.05 LT	1865396.0815	1073111.7278
15	41+53.73	33.61 LT	1865394.9103	1073053.0757
16	41+51.50	43.60 LT	1865404.8329	1073050.5451
17	41+00.27	43.57 LT	1865403.2914	1072999.3430
18	201+30.94	38.00 LT	1865487.1692	1072704.2845
19	200+67	38.00 RT	1865425.2870	1072720.3893
20 (Main)	200+44.83	46.17 LT	1865405.8865	1072733.8798
20 (55th)	38+35	54.00 LT		
21	38+49.58	43.40 LT	1865395.7203	1072748.7629
22	41+53.73	33.61 LT	1865394.9103	1073053.0757
23	42+12	43.04 LT	1865406.0577	1073111.0384

LINE LEGEND		
Line	Distance	Bearing
A	0.43	N 88°-09'-35" E
B	21.14	S 88°-16'-10" W
C	10.25	N 14°-17'-38" W
D	10.00	S 03°-57'-11" E

WARRANTY DEED
RECORDED SEPTEMBER 13, 1974 AS DOCUMENT NO. R79-82932

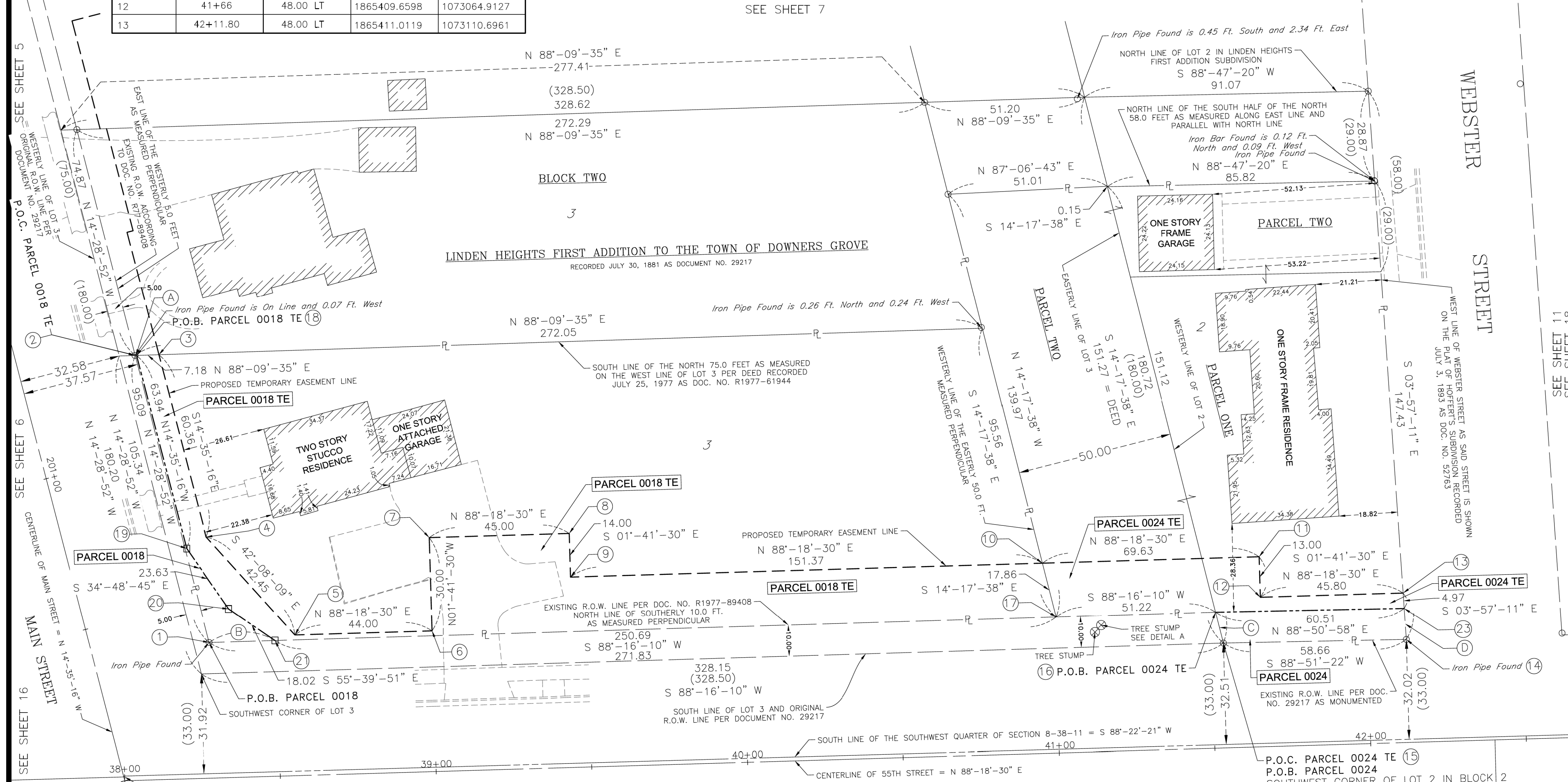
PLAT OF DEDICATION
RECORDED OCTOBER 3, 1977 AS DOCUMENT NO. R77-89408

DEED
RECORDED JULY 25, 1977 AS DOCUMENT NO. R77-61944

LEGEND

- EXISTING DRIVEWAY
- SECTION LINE
- QUARTER SECTION LINE
- QUARTER, QUARTER SECTION LINE
- PLATTED LOT LINES
- PROPERTY (DEED) LINE
- APPL APPARENT PROPERTY LINE
- CENTERLINE
- EXISTING RIGHT OF WAY LINE
- PROPOSED RIGHT OF WAY LINE
- PROPOSED EASEMENT
- MEASURED DIMENSION
- 129.32' (COMP) COMPUTED DIMENSION
- (129.32') RECORDED DIMENSION
- EXISTING BUILDING

GRAPHIC SCALE
FEET
SCALE: 1" = 20 FT.



All dimensions are measured unless otherwise specified. Bearings shown hereon reference the Illinois State Plane Coordinate System, East Zone, North American Datum of 1983 (2011 adjustment) "grid". All measured and calculated distances are "grid" not "ground". To obtain ground distances, divide grid distances shown by the combination factor of 0.9999750. Areas shown on this plat are shown.

- IRON PIPE OR ROD FOUND
- ⊕ "MAG" NAIL SET
- + CUT CROSS FOUND OR SET
- 5 / 8" REBAR SET
- T1 THESE STAKES REFERENCE FOUND OR SET MONUMENTATION. SET 5/8 INCH IRON ROD FLUSH WITH GROUND TO THE FOUND IRON STAKE IDENTIFIED BY COLORED PLASTIC CAP BEARING SURVEYORS REGISTRATION NUMBER.
- BT1 THESE STAKES, IN CULTIVATED AREAS, REFERENCE FOUND OR SET MONUMENTATION.
- BT2 BURIED 5/8 INCH IRON ROD 20 INCHES BELOW GROUND TO TIE FOUND IRON STAKE. IDENTIFIED BY COLORED PLASTIC CAP BEARING SURVEYORS REGISTRATION NUMBER.
- BT3 SET DIVISION OF HIGHWAYS SURVEY
- STAKING OF PROPOSED RIGHT OF WAY. MARKER TO MONUMENT THE POSITION SHOWN. IDENTIFIED BY INSCRIPTION DATA AND SURVEYORS REGISTRATION NUMBER.
- M STAKING OF PROPOSED RIGHT OF WAY IN CULTIVATED AREAS. BURIED 5/8 INCH METAL ROD 20 INCHES BELOW GROUND TO MARK FUTURE SURVEY MARKER POSITION IDENTIFIED BY COLORED PLASTIC CAP SURVEYORS REGISTRATION NUMBER.
- PERMANENT SURVEY MARKER, I.D.O.T. STANDARD 2135 (TO BE SET BY OTHERS)
- RIGHT OF WAY STAKING PROPOSED TO BE SET

STATE OF ILLINOIS)
COUNTY OF DuPAGE) SS

THIS IS TO CERTIFY THAT WE, MARCHESE AND SONS, INC. AN ILLINOIS PROFESSIONAL DESIGN FIRM LAND SURVEYING CORPORATION, NUMBER 184-002762, HAVE SURVEYED THE PLAT OF HIGHWAYS SHOWN HEREON IN SECTION 7 & 18, TOWNSHIP 38 NORTH, RANGE 11 EAST OF THE THIRD PRINCIPAL MERIDIAN, DUPAGE COUNTY, THAT THE SURVEY IS TRUE AND COMPLETE AS SHOWN TO THE BEST OF MY KNOWLEDGE AND BELIEF, THAT THE PLAT CORRECTLY REPRESENTS SAID SURVEY, THAT ALL MONUMENTS FOUND AND ESTABLISHED ARE OF PERMANENT QUALITY AND OCCUPY THE POSITIONS SHOWN THEREON AND THAT THE MONUMENTS ARE SUFFICIENT TO ENABLE THE SURVEY TO BE RETRACED, MADE FOR THE DIVISION OF TRANSPORTATION, DUPAGE COUNTY OF ILLINOIS.

DATED AT ROSELLE, ILLINOIS THIS 18th. DAY OF APRIL 2017 A.D.

ILLINOIS PROFESSIONAL LAND SURVEYOR NO. 035-002335
LICENSE EXPIRATION DATE: NOVEMBER 30, 2018

THIS PROFESSIONAL SERVICE CONFORMS TO THE CURRENT ILLINOIS MINIMUM STANDARDS FOR A BOUNDARY SURVEY.

Marchese and Sons, Inc.
land marine construction surveys
10 MONACO DRIVE, ROSELLE IL. 60172
PHONE : (630) 894-5680 FAX : (630) 894-8869

PLAT OF HIGHWAYS
COUNTY OF DuPAGE
DIVISION OF TRANSPORTATION
55TH STREET

SECTION : 11-00302-04-CH DUPAGE COUNTY
PROJECT : CMM-4003(479) JOB NO.: R-91-007-15
STATION : 38+00.00 TO STATION : 42+50.00
SCALE : 1 INCH = 20 FEET SHEET : 9 of 30

DIVISION OF TRANSPORTATION
421 N. COUNTY FARM ROAD
WHEATON, ILLINOIS 60187 116 OF 341

PARCEL NUMBER	TOTAL HOLDINGS ACRES	PART TAKEN ACRES	AREA IN EXISTING R.O.W. ACRES	REMAINDER AREA ACRES	EASEMENT AREA ACRES	SQUARE FEET	PARCEL INDEX NUMBER
0018		0.007					
0018TE	0.581	285 SQ. FT.		0.574	0.114		09-08-321-028
0024		0.014					
0024TE	0.406			0.392	0.032		09-08-321-025

PART OF THE NW 1/4 OF SECTION 17, TWP. 38 N., R. 11 E. OF THE 3RD. P.M., IN DUPAGE COUNTY, ILLINOIS.

PARCEL NUMBER	TOTAL HOLDINGS ACRES	PART TAKEN ACRES	AREA IN EXISTING R.O.W. ACRES	REMAINDER AREA ACRES	EASEMENT AREA ACRES	SQUARE FEET	PARCEL INDEX NUMBER
0017	0.203	0.028		0.175			09-17-102-001
0017TE					0.032		

PROJECT COORDINATES Illinois State Plane, East Zone, NAD 83 (2011)				
Point	Station	Offset	Northing	Easting
1 (55th)	38+34.13	31.85 RT	1865320.0432	1072735.5413
1 (Main)	199+68.31	34.28 RT		
2	40+11.48	32.41 RT	1865324.7194	1072912.8297
3	40+11.47	42.00 RT	1865315.1374	1072913.1025
4	39+92	42.00 RT	1865314.5628	1072893.6452
5	39+92	50.00 RT	1865306.5663	1072893.8813
6	39+57	50.00 RT	1865305.5331	1072858.8966
7	39+57	39.00 RT	1865316.5283	1072858.5719
8	39+07	39.00 RT	1865315.0527	1072808.5937
9	39+07	41.00 RT	1865313.0533	1072808.6527

PROJECT COORDINATES Illinois State Plane, East Zone, NAD 83 (2011)				
Point	Station	Offset	Northing	Easting
10	38+69	41.00 RT	1865311.9316	1072770.6693
11	199+36	47.00 RT	1865288.0630	1072749.0629
12	199+18.41	47.00 RT	1865270.4800	1072749.4994
13	199+18.40	34.29 RT	1865270.1495	1072736.7951
14	199+45.15	39.29 RT	1865297.0237	1072741.1295
15	38+56	40.00 RT	1865312.5474	1072757.6454
16	38+69.45	36.41 RT	1865316.5287	1072770.9808
17	40+11.47	36.41 RT	1865320.7210	1072912.9435
18	199+18.40	39.29 RT	1865270.2795	1072741.7934

LEGEND

- EXISTING DRIVEWAY
- SECTION LINE
- QUARTER SECTION LINE
- QUARTER, QUARTER SECTION LINE
- PLATTED LOT LINES
- PROPERTY (DEED) LINE
- APL APPARENT PROPERTY LINE
- CENTERLINE
- EXISTING RIGHT OF WAY LINE
- PROPOSED RIGHT OF WAY LINE
- PROPOSED EASEMENT
- MEASURED DIMENSION
- 129.32' (COMP) COMPUTED DIMENSION
- 129.32' (129.32') RECORDED DIMENSION
- EXISTING BUILDING

GRAPHIC SCALE
FEET
SCALE: 1" = 10 FT.

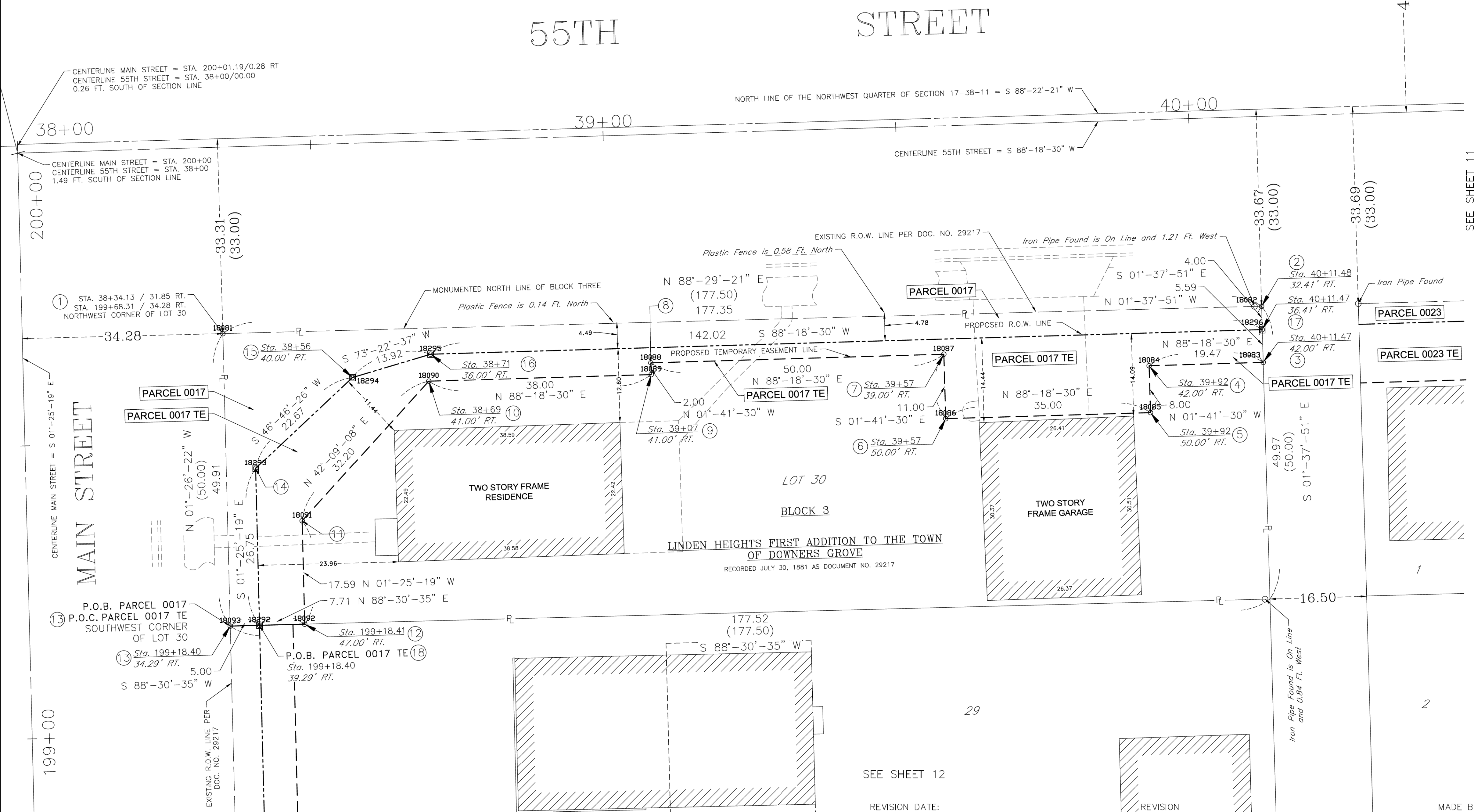
All dimensions are measured unless otherwise specified. Bearings and distances shown hereon reference the Illinois State Plane Coordinate System, East Zone, North American Datum of 1983 (2011 adjustment) "grid". All measured and calculated distances are "grid" not "ground". To obtain ground distances, divide grid distances shown by the combination factor of 0.9999750. Areas shown on this plat are shown.

- IRON PIPE OR ROD FOUND
- ⊕ "MAG" NAIL SET
- + CUT CROSS FOUND OR SET
- 5 / 8" REBAR SET
- T1 THESE STAKES REFERENCE FOUND OR SET MONUMENTATION. SET 5/8 INCH IRON ROD FLUSH WITH GROUND TO THE FOUND IRON STAKE IDENTIFIED BY COLORED PLASTIC CAP BEARING SURVEYORS REGISTRATION NUMBER.
- T2
- T3
- BT1 THESE STAKES, IN CULTIVATED AREAS, REFERENCE FOUND OR SET MONUMENTATION.
- BT2 BURIED 5/8 INCH IRON ROD 20 INCHES BELOW GROUND TO THE FOUND IRON STAKE. IDENTIFIED BY COLORED PLASTIC CAP BEARING SURVEYORS REGISTRATION NUMBER.
- BT3 SET DIVISION OF HIGHWAYS SURVEY
- STAKING OF PROPOSED RIGHT OF WAY. MARKER TO MONUMENT THE POSITION SHOWN. IDENTIFIED BY INSCRIPTION DATA AND SURVEYORS REGISTRATION NUMBER.
- M STAKING OF PROPOSED RIGHT OF WAY IN CULTIVATED AREAS. BURIED 5/8 INCH METAL ROD 20 INCHES BELOW GROUND TO MARK FUTURE SURVEY MARKER POSITION IDENTIFIED BY COLORED PLASTIC CAP SURVEYORS REGISTRATION NUMBER.
- PERMANENT SURVEY MARKER, I.D.O.T. STANDARD 2135 (TO BE SET BY OTHERS)
- RIGHT OF WAY STAKING PROPOSED TO BE SET

SEE SHEET 15

SEE SHEET 9

SEE SHEET 11



PROJECT COORDINATES				
Illinois State Plane, East Zone, NAD 83 (2011)				
Point	Station	Offset	Northing	Easting
1	40+27.98	32.46 RT	1865325.1601	1072929.3238
2	42+05.32	33.03 RT	1865329.8306	1073106.6088
3	42+05.31	52.00 RT	1865310.8637	1073107.1569
4	41+83	40.00 RT	1865322.2000	1073084.5029
5	40+58	40.00 RT	1865318.5101	1072959.5574
6	40+58	46.00 RT	1865312.5127	1072959.7345
7	40+27.96	46.00 RT	1865311.6261	1072929.7091
8	40+27.97	36.08 RT	1865321.5453	1072929.4267
9	41+64.91	32.90 RT	1865328.7665	1073066.2153
10	42+05.32	39.02 RT	1865323.8331	1073106.7821
11	41+90.32	33.00 RT	1865329.4356	1073091.6140

PARCEL NUMBER	TOTAL HOLDINGS ACRES	PART TAKEN ACRES	AREA IN EXISTING R.O.W. ACRES	REMAINDER AREA ACRES	EASEMENT AREA		PARCEL INDEX NUMBER
					ACRES	SQUARE FEET	
0023-A	0.203	0.006		0.196	0.030		09-17-102-014
0023-B		248 Sq. Ft.					
0023TE		45 Sq. Ft.					

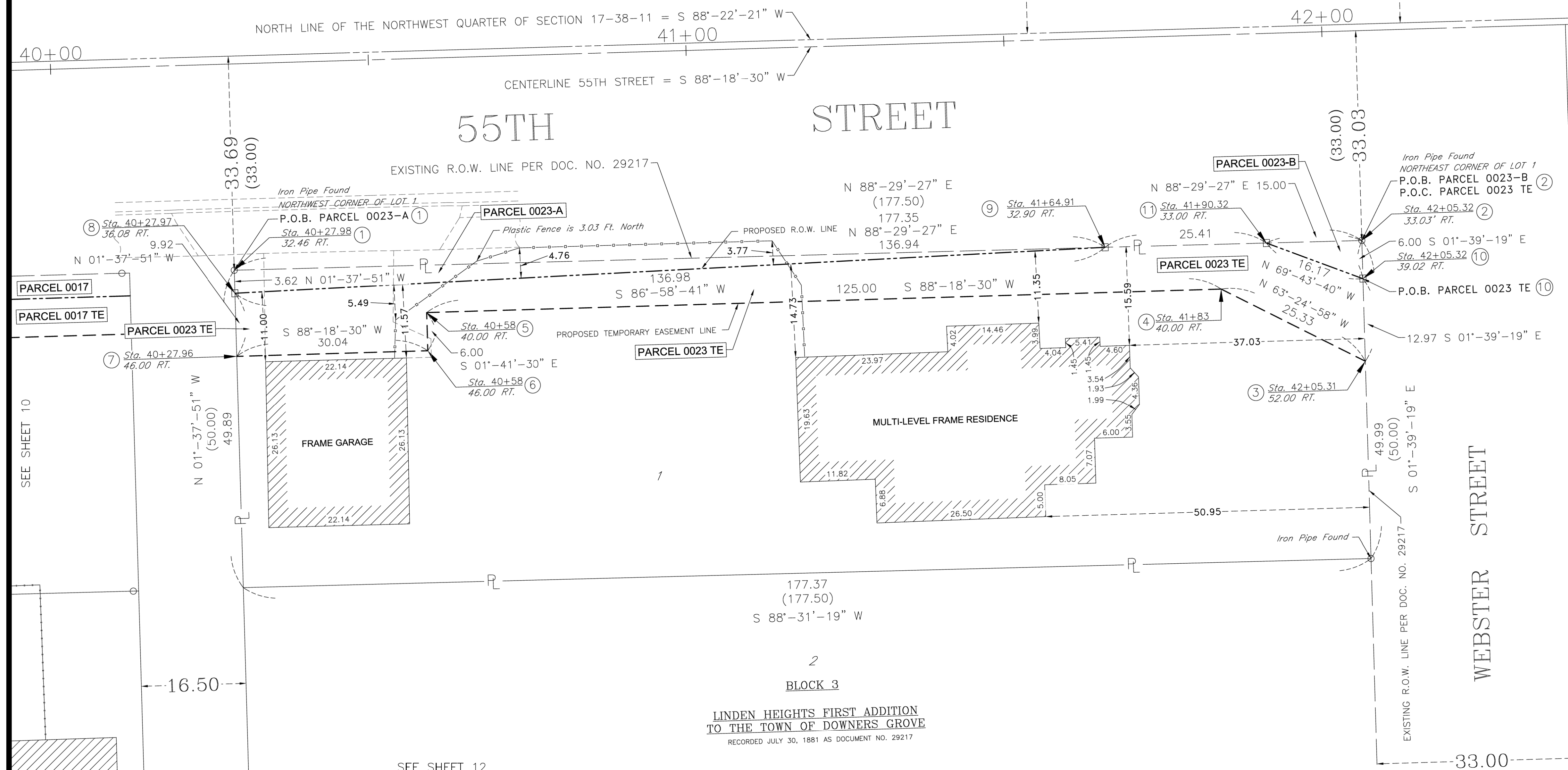
LEGEND

- EXISTING DRIVEWAY
- SECTION LINE
- QUARTER SECTION LINE
- QUARTER, QUARTER SECTION LINE
- PLATTED LOT LINES
- PROPERTY (DEED) LINE
- APL APPARENT PROPERTY LINE
- CENTERLINE
- EXISTING RIGHT OF WAY LINE
- PROPOSED RIGHT OF WAY LINE
- PROPOSED EASEMENT
- MEASURED DIMENSION
- 129.32' (COMP) COMPUTED DIMENSION
- (129.32') RECORDED DIMENSION
- EXISTING BUILDING

GRAPHIC SCALE
1" = 10 FT.

All dimensions are measured unless otherwise specified. Bearings and distances shown hereon reference the Illinois State Plane Coordinate System, East Zone, North American Datum of 1983 (2011 adjustment) "grid". All measured and calculated distances are "grid" not "ground". To obtain ground distances, divide grid distances shown by the combination factor of 0.9999750. Areas shown on this plat are ground.

- IRON PIPE OR ROD FOUND ⊕ "MAG" NAIL SET
- + CUT CROSS FOUND OR SET ● 5 / 8" REBAR SET
- T1 THESE STAKES REFERENCE FOUND OR SET MONUMENTATION. SET 5/8 INCH IRON ROD FLUSH WITH GROUND TO THE FOUND IRON STAKE IDENTIFIED BY COLORED PLASTIC CAP BEARING SURVEYORS REGISTRATION NUMBER.
- BT1 THESE STAKES, IN CULTIVATED AREAS, REFERENCE FOUND OR SET MONUMENTATION.
- BT2 BURIED 5/8 INCH IRON ROD 20 INCHES BELOW GROUND TO THE FOUND IRON STAKE. IDENTIFIED BY COLORED PLASTIC CAP BEARING SURVEYORS REGISTRATION NUMBER.
- BT3 SET DIVISION OF HIGHWAYS SURVEY
- STAKING OF PROPOSED RIGHT OF WAY. MARKER TO MONUMENT THE POSITION SHOWN. IDENTIFIED BY INSCRIPTION DATA AND SURVEYORS REGISTRATION NUMBER.
- M STAKING OF PROPOSED RIGHT OF WAY IN CULTIVATED AREAS. BURIED 5/8 INCH METAL ROD 20 INCHES BELOW GROUND TO MARK FUTURE SURVEY MARKER POSITION IDENTIFIED BY COLORED PLASTIC CAP SURVEYORS REGISTRATION NUMBER.
- ⊙ PERMANENT SURVEY MARKER, I.D.O.T. STANDARD 2135 (TO BE SET BY OTHERS)
- RIGHT OF WAY STAKING PROPOSED TO BE SET



STATE OF ILLINOIS)
COUNTY OF DuPAGE) SS

THIS IS TO CERTIFY THAT WE, MARCHESE AND SONS, INC. AN ILLINOIS PROFESSIONAL DESIGN FIRM LAND SURVEYING CORPORATION, NUMBER 184-002762, HAVE SURVEYED THE PLAT OF HIGHWAYS SHOWN HEREON IN SECTION 7 & 18, TOWNSHIP 38 NORTH, RANGE 11 EAST OF THE THIRD PRINCIPAL MERIDIAN, DUPAGE COUNTY, THAT THE SURVEY IS TRUE AND COMPLETE AS SHOWN TO THE BEST OF MY KNOWLEDGE AND BELIEF, THAT THE PLAT CORRECTLY REPRESENTS SAID SURVEY, THAT ALL MONUMENTS FOUND AND ESTABLISHED ARE OF PERMANENT QUALITY AND OCCUPY THE POSITIONS SHOWN THEREON AND THAT THE MONUMENTS ARE SUFFICIENT TO ENABLE THE SURVEY TO BE RE-TRACED, MADE FOR THE DIVISION OF TRANSPORTATION, DUPAGE COUNTY OF ILLINOIS.

DATED AT ROSELLE, ILLINOIS THIS 28th. DAY OF SEPTEMBER 2016 A.D.

ILLINOIS PROFESSIONAL LAND SURVEYOR NO. 035-002335
LICENSE EXPIRATION DATE: NOVEMBER 30, 2016

THIS PROFESSIONAL SERVICE CONFORMS TO THE CURRENT ILLINOIS MINIMUM STANDARDS FOR A BOUNDARY SURVEY.

Marchese and Sons, Inc.
land marine construction surveys
10 MONACO DRIVE, ROSELLE IL. 60172
PHONE : (630) 894-5680 FAX : (630) 894-8869

PLAT OF HIGHWAYS
COUNTY OF DuPAGE
DIVISION OF TRANSPORTATION
55TH STREET

SECTION : 11-00302-04-CH DUPAGE COUNTY
PROJECT : CMM-4003(479) JOB NO.: R-91-007-15
STATION : 40+00.00 TO STATION : 42+00.00
SCALE : 1 INCH = 10 FEET SHEET : 11 of 30

DIVISION OF TRANSPORTATION
421 N. COUNTY FARM ROAD
WHEATON, ILLINOIS 60187 118 OF 341

*NOTE 1: CENTERLINE USED FOR MAIN STREET SOUTH IS 33.0 FEET EAST OF WEST LINE OF MAIN STREET ACCORDING TO BRANIGAR BRO'S DOWNERS GROVE FARMS RECORDED SEPTEMBER 14, 1920 AS DOCUMENT NUMBER 144285

PARCEL NUMBER	TOTAL HOLDINGS ACRES	PART TAKEN ACRES	AREA IN EXISTING R.O.W. ACRES	REMAINDER AREA ACRES	EASEMENT AREA ACRES	SQUARE FEET	PARCEL INDEX NUMBER
0015	0.204	0.006 250 SQ. FT.		0.198	0.004 185 SQ. FT.		09-17-102-003
0015TE							09-17-102-002
0016	0.203	0.006 249 SQ. FT.		0.197	0.021		09-17-102-002
0016TE							

LEGEND

- EXISTING DRIVEWAY
- SECTION LINE
- QUARTER SECTION LINE
- QUARTER, QUARTER SECTION LINE
- PLATTED LOT LINES
- PROPERTY (DEED) LINE
- APPL APPARENT PROPERTY LINE
- CENTERLINE
- EXISTING RIGHT OF WAY LINE
- PROPOSED RIGHT OF WAY LINE
- PROPOSED EASEMENT
- MEASURED DIMENSION
- 129.32' (COMP) COMPUTED DIMENSION
- (129.32') RECORDED DIMENSION
- EXISTING BUILDING

GRAPHIC SCALE
1" = 10 FT.

All dimensions are measured unless otherwise specified. Bearings and distances shown herein reference the Illinois State Plane Coordinate System, East Zone, North American Datum of 1983 (2011 adjustment) "grid". All measured and calculated distances are "grid" not "ground". To obtain ground distances, divide grid distances shown by the combination factor of 0.9999750. Areas shown on this plat are shown.

- IRON PIPE OR ROD FOUND
- ⊕ "MAG" NAIL SET
- + CUT CROSS FOUND OR SET
- 5 / 8" REBAR SET
- T1 THESE STAKES REFERENCE FOUND OR SET MONUMENTATION. SET 5/8 INCH IRON ROD FLUSH WITH GROUND TO THE FOUND IRON STAKE IDENTIFIED BY COLORED PLASTIC CAP BEARING SURVEYORS REGISTRATION NUMBER.
- BT1 THESE STAKES, IN CULTIVATED AREAS, REFERENCE FOUND OR SET MONUMENTATION.
- BT2 BURIED 5/8 INCH IRON ROD 20 INCHES BELOW GROUND TO TIE FOUND IRON STAKE. IDENTIFIED BY COLORED PLASTIC CAP BEARING SURVEYORS REGISTRATION NUMBER.
- BT3 SET DIVISION OF HIGHWAYS SURVEY
- STAKING OF PROPOSED RIGHT OF WAY. MARKER TO MONUMENT THE POSITION SHOWN. IDENTIFIED BY INSCRIPTION DATA AND SURVEYORS REGISTRATION NUMBER.
- M STAKING OF PROPOSED RIGHT OF WAY IN CULTIVATED AREAS. BURIED 5/8 INCH METAL ROD 20 INCHES BELOW GROUND TO MARK FUTURE SURVEY MARKER POSITION IDENTIFIED BY COLORED PLASTIC CAP SURVEYORS REGISTRATION NUMBER.
- ⊙ PERMANENT SURVEY MARKER, I.D.O.T. STANDARD 2135 (TO BE SET BY OTHERS)
- RIGHT OF WAY STAKING PROPOSED TO BE SET

STATE OF ILLINOIS)
COUNTY OF DuPAGE) SS

THIS IS TO CERTIFY THAT WE, MARCHESE AND SONS, INC. AN ILLINOIS PROFESSIONAL DESIGN FIRM LAND SURVEYING CORPORATION, NUMBER 184-002762, HAVE SURVEYED THE PLAT OF HIGHWAYS SHOWN HEREON IN SECTION 7 & 18, TOWNSHIP 38 NORTH, RANGE 11 EAST OF THE THIRD PRINCIPAL MERIDIAN, DUPAGE COUNTY, THAT THE SURVEY IS TRUE AND COMPLETE AS SHOWN TO THE BEST OF MY KNOWLEDGE AND BELIEF, THAT THE PLAT CORRECTLY REPRESENTS SAID SURVEY, THAT ALL MONUMENTS FOUND AND ESTABLISHED ARE OF PERMANENT QUALITY AND OCCUPY THE POSITIONS SHOWN THEREON AND THAT THE MONUMENTS ARE SUFFICIENT TO ENABLE THE SURVEY TO BE RETRACED, MADE FOR THE DIVISION OF TRANSPORTATION, DUPAGE COUNTY OF ILLINOIS.

DATED AT ROSELLE, ILLINOIS THIS 28th. DAY OF SEPTEMBER 2016 A.D.

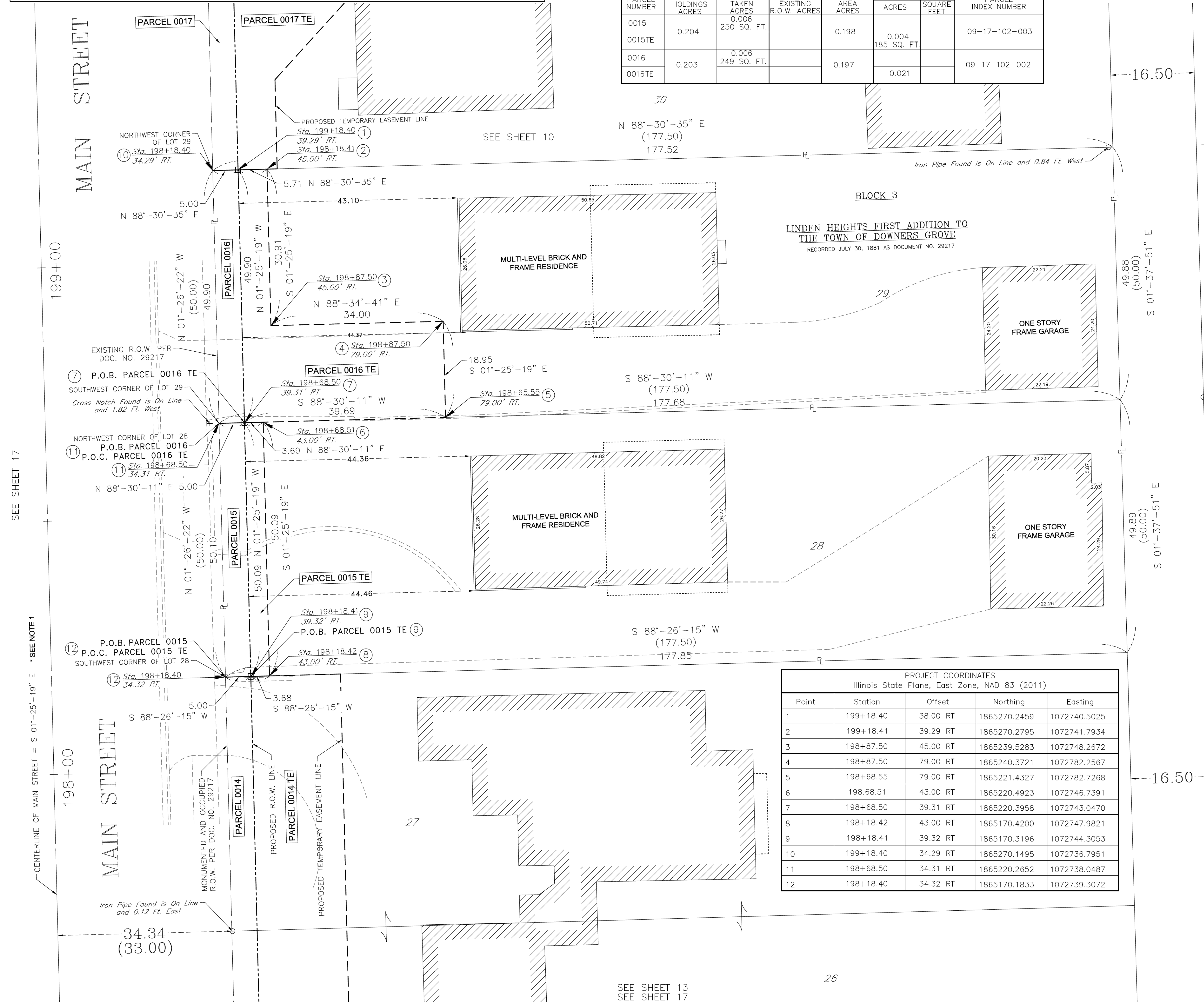
ILLINOIS PROFESSIONAL LAND SURVEYOR NO. 035-002335
LICENSE EXPIRATION DATE: NOVEMBER 30, 2016
THIS PROFESSIONAL SERVICE CONFORMS TO THE CURRENT ILLINOIS MINIMUM STANDARDS FOR A BOUNDARY SURVEY.

Marchese and Sons, Inc.
land marine construction surveys
10 MONACO DRIVE, ROSELLE IL. 60172
PHONE : (630) 894-5680 FAX : (630) 894-8869

PLAT OF HIGHWAYS
COUNTY OF DuPAGE
DIVISION OF TRANSPORTATION
55TH STREET

SECTION : 11-00302-04-CH DUPAGE COUNTY
PROJECT : CMM-4003(479) JOB NO.: R-91-007-15
STATION : 199+50.00 TO STATION : 197+50.00
SCALE : 1 INCH = 10 FEET SHEET : 12 of 30

DIVISION OF TRANSPORTATION
421 N. COUNTY FARM ROAD
WHEATON, ILLINOIS 60187 119 OF 341



PROJECT COORDINATES
Illinois State Plane, East Zone, NAD 83 (2011)

Point	Station	Offset	Northing	Easting
1	199+18.40	38.00 RT	1865270.2459	1072740.5025
2	199+18.41	39.29 RT	1865270.2795	1072741.7934
3	198+87.50	45.00 RT	1865239.5283	1072748.2672
4	198+87.50	79.00 RT	1865240.3721	1072782.2567
5	198+68.55	79.00 RT	1865221.4327	1072782.7268
6	198.68.51	43.00 RT	1865220.4923	1072746.7391
7	198+68.50	39.31 RT	1865220.3958	1072743.0470
8	198+18.42	43.00 RT	1865170.4200	1072747.9821
9	198+18.41	39.32 RT	1865170.3196	1072744.3053
10	199+18.40	34.29 RT	1865270.1495	1072736.7951
11	198+68.50	34.31 RT	1865220.2652	1072738.0487
12	198+18.40	34.32 RT	1865170.1833	1072739.3072

PART OF THE NW 1/4 OF SECTION 17, TWP. 38 N., R. 11 E. OF THE 3RD. P.M., IN DUPAGE COUNTY, ILLINOIS.

*NOTE 1: CENTERLINE USED FOR MAIN STREET SOUTH IS 33.0 FEET EAST OF WEST LINE OF MAIN STREET ACCORDING TO BRANIGAR BRO'S DOWNERS GROVE FARMS RECORDED SEPTEMBER 14, 1920 AS DOCUMENT NUMBER 144285

LEGEND

- EXISTING DRIVEWAY
- SECTION LINE
- QUARTER SECTION LINE
- QUARTER, QUARTER SECTION LINE
- PLATTED LOT LINES
- PROPERTY (DEED) LINE
- APL APPARENT PROPERTY LINE
- CENTERLINE
- EXISTING RIGHT OF WAY LINE
- PROPOSED RIGHT OF WAY LINE
- PROPOSED EASEMENT
- MEASURED DIMENSION
- 129.32' (COMP) COMPUTED DIMENSION
- (129.32') RECORDED DIMENSION
- EXISTING BUILDING

GRAPHIC SCALE
1" = 10 FT.

All dimensions are measured unless otherwise specified. Bearings and distances shown hereon reference the Illinois State Plane Coordinate System, East Zone, North American Datum of 1983 (2011 adjustment) "grid". All measured and calculated distances are "grid" not "ground". To obtain ground distances, divide grid distances shown by the combination factor of 0.9999750. Areas shown on this plat are shown.

- IRON PIPE OR ROD FOUND
- ⊕ "MAG" NAIL SET
- + CUT CROSS FOUND OR SET
- 5 / 8" REBAR SET
- T1 THESE STAKES REFERENCE FOUND OR SET MONUMENTATION. SET 5/8 INCH IRON ROD FLUSH WITH GROUND TO THE FOUND IRON STAKE IDENTIFIED BY COLORED PLASTIC CAP BEARING SURVEYORS REGISTRATION NUMBER.
- BT1 THESE STAKES, IN CULTIVATED AREAS, REFERENCE FOUND OR SET MONUMENTATION.
- BT2 BURIED 5/8 INCH IRON ROD 20 INCHES BELOW GROUND TO THE FOUND IRON STAKE. IDENTIFIED BY COLORED PLASTIC CAP BEARING SURVEYORS REGISTRATION NUMBER.
- BT3 SET DIVISION OF HIGHWAYS SURVEY
- STAKING OF PROPOSED RIGHT OF WAY. MARKER TO MONUMENT THE POSITION SHOWN. IDENTIFIED BY INSCRIPTION DATA AND SURVEYORS REGISTRATION NUMBER.
- M STAKING OF PROPOSED RIGHT OF WAY IN CULTIVATED AREAS. BURIED 5/8 INCH METAL ROD 20 INCHES BELOW GROUND TO MARK FUTURE SURVEY MARKER POSITION IDENTIFIED BY COLORED PLASTIC CAP SURVEYORS REGISTRATION NUMBER.
- ⊙ PERMANENT SURVEY MARKER, I.D.O.T. STANDARD 2135 (TO BE SET BY OTHERS)
- RIGHT OF WAY STAKING PROPOSED TO BE SET

STATE OF ILLINOIS)
COUNTY OF DuPAGE) SS

THIS IS TO CERTIFY THAT WE, MARCHESE AND SONS, INC. AN ILLINOIS PROFESSIONAL DESIGN FIRM LAND SURVEYING CORPORATION, NUMBER 184-002762, HAVE SURVEYED THE PLAT OF HIGHWAYS SHOWN HEREON IN SECTION 7 & 18, TOWNSHIP 38 NORTH, RANGE 11 EAST OF THE THIRD PRINCIPAL MERIDIAN, DUPAGE COUNTY, THAT THE SURVEY IS TRUE AND COMPLETE AS SHOWN TO THE BEST OF MY KNOWLEDGE AND BELIEF, THAT THE PLAT CORRECTLY REPRESENTS SAID SURVEY, THAT ALL MONUMENTS FOUND AND ESTABLISHED ARE OF PERMANENT QUALITY AND OCCUPY THE POSITIONS SHOWN THEREON AND THAT THE MONUMENTS ARE SUFFICIENT TO ENABLE THE SURVEY TO BE RETRACED, MADE FOR THE DIVISION OF TRANSPORTATION, DUPAGE COUNTY OF ILLINOIS.

DATED AT ROSELLE, ILLINOIS THIS 30th. DAY OF JUNE 2016 A.D.

ILLINOIS PROFESSIONAL LAND SURVEYOR NO. 035-002335
LICENSE EXPIRATION DATE: NOVEMBER 30, 2016

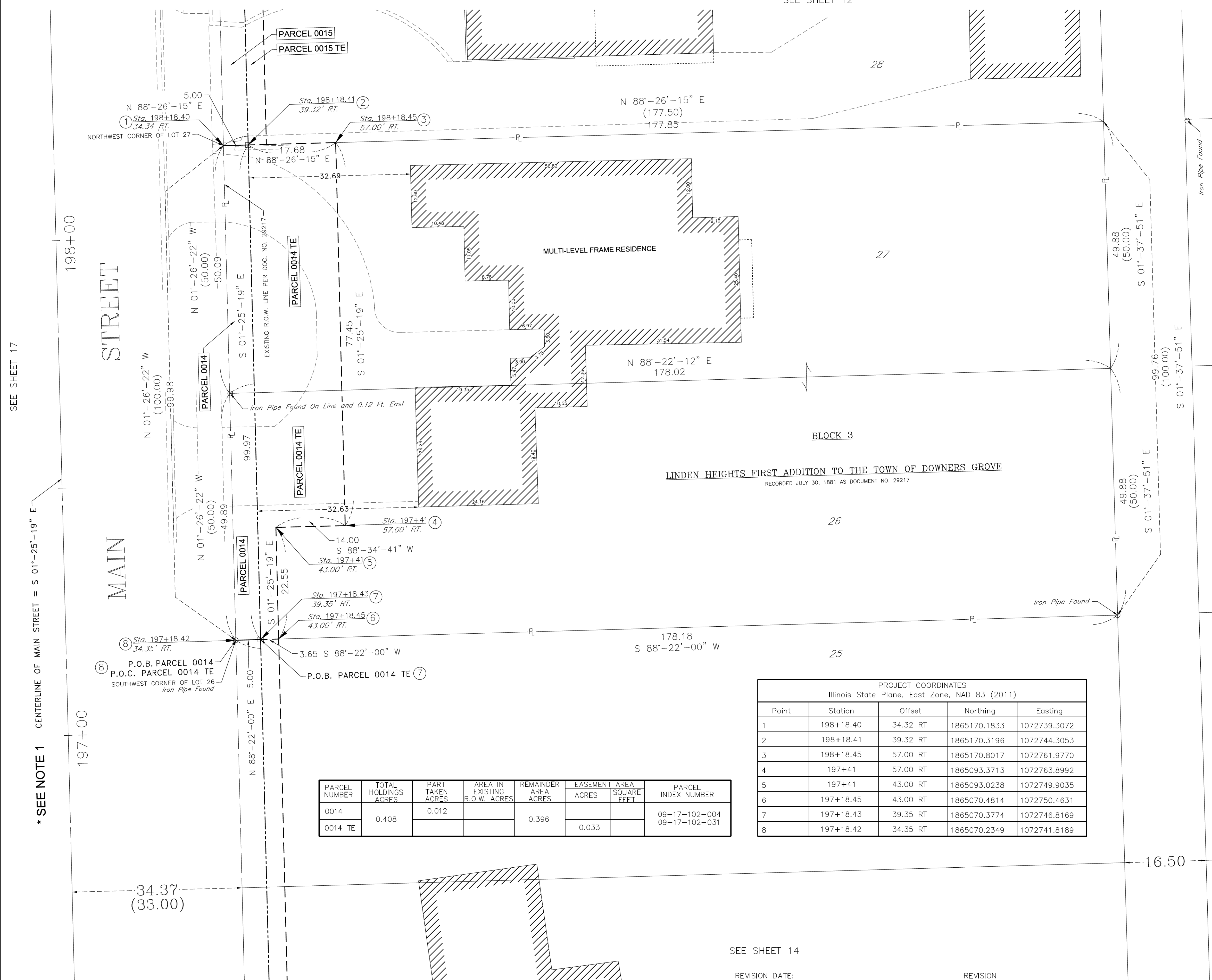
THIS PROFESSIONAL SERVICE CONFORMS TO THE CURRENT ILLINOIS MINIMUM STANDARDS FOR A BOUNDARY SURVEY.

Marchese and Sons, Inc.
land marine construction surveys
10 MONACO DRIVE, ROSELLE IL. 60172
PHONE : (630) 894-5680 FAX : (630) 894-8869

PLAT OF HIGHWAYS
COUNTY OF DuPAGE
DIVISION OF TRANSPORTATION
55TH STREET

SECTION : 11-00302-04-CH DUPAGE COUNTY
PROJECT : CMM-4003(479) JOB NO.: R-91-007-15
STATION : 196+50.00 TO STATION : 198+50.00
SCALE : 1 INCH = 10 FEET SHEET : 13 OF 30

DIVISION OF TRANSPORTATION
421 N. COUNTY FARM ROAD
WHEATON, ILLINOIS 60187 120 OF 341



PARCEL NUMBER	TOTAL HOLDINGS ACRES	PART TAKEN ACRES	AREA IN EXISTING R.O.W. ACRES	REMAINDER AREA ACRES	EASEMENT AREA ACRES	SQUARE FEET	PARCEL INDEX NUMBER
0014	0.408	0.012		0.396			09-17-102-004
0014 TE					0.033		09-17-102-031

PROJECT COORDINATES				
Illinois State Plane, East Zone, NAD 83 (2011)				
Point	Station	Offset	Northing	Easting
1	198+18.40	34.32 RT	1865170.1833	1072739.3072
2	198+18.41	39.32 RT	1865170.3196	1072744.3053
3	198+18.45	57.00 RT	1865170.8017	1072761.9770
4	197+41	57.00 RT	1865093.3713	1072763.8992
5	197+41	43.00 RT	1865093.0238	1072749.9035
6	197+18.45	43.00 RT	1865070.4814	1072750.4631
7	197+18.43	39.35 RT	1865070.3774	1072746.8169
8	197+18.42	34.35 RT	1865070.2349	1072741.8189

SEE SHEET 17
SEE SHEET 1
* SEE NOTE 1

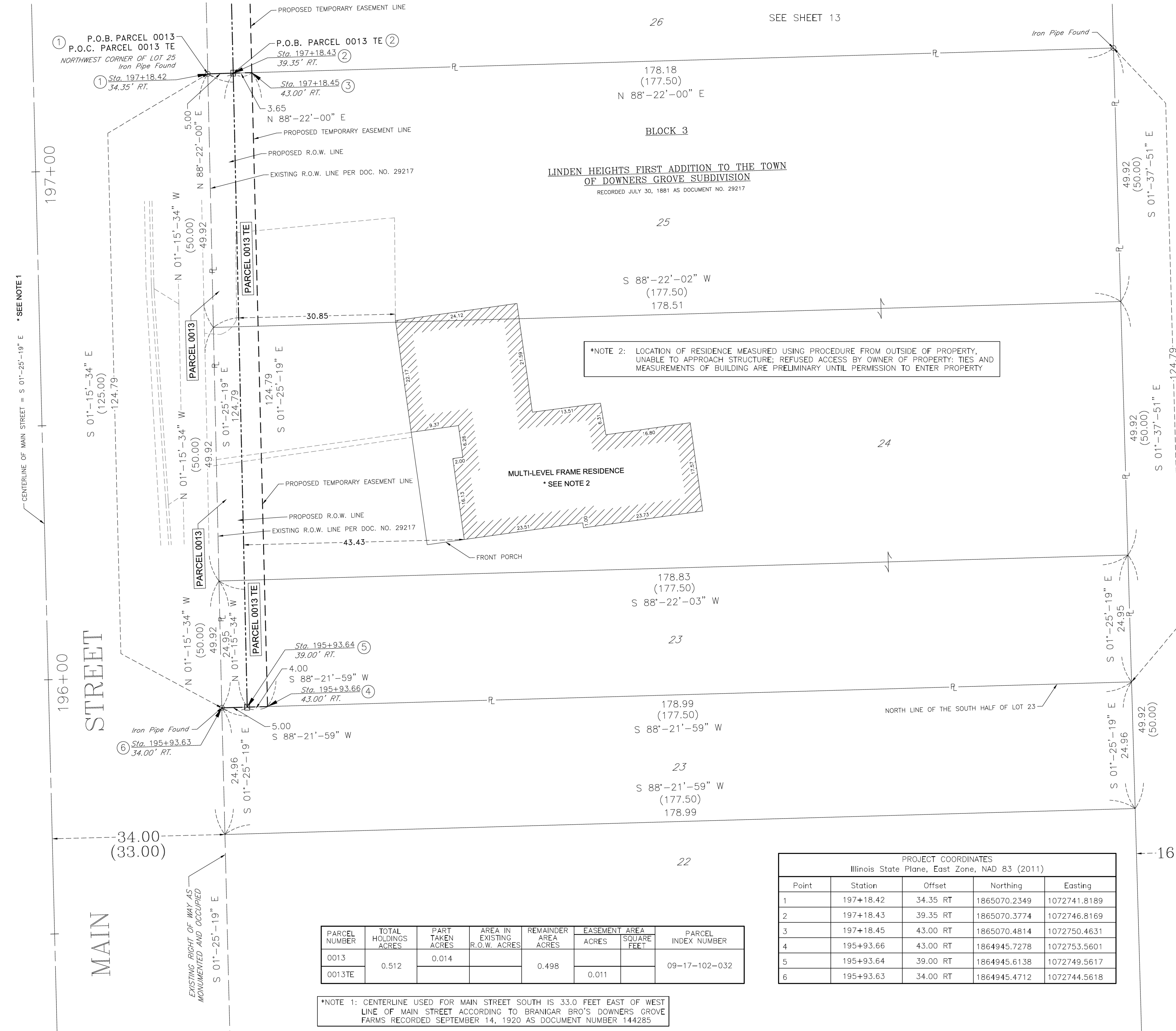
SEE SHEET 14

LEGEND

- SECTION CORNER
- QUARTER SECTION CORNER
- EXISTING DRIVEWAY
- SECTION LINE
- QUARTER SECTION LINE
- QUARTER, QUARTER SECTION LINE
- PLATTED LOT LINES
- PROPERTY (DEED) LINE
- APPL APPARENT PROPERTY LINE
- CENTERLINE
- EXISTING RIGHT OF WAY LINE
- PROPOSED RIGHT OF WAY LINE
- PROPOSED EASEMENT
- MEASURED DIMENSION
- 129.32' (COMP) COMPUTED DIMENSION
- 129.32' (129.32) RECORDED DIMENSION
- EXISTING BUILDING

GRAPHIC SCALE
FEET
1" = 10 FT.

SEE SHEET 17



*NOTE 2: LOCATION OF RESIDENCE MEASURED USING PROCEDURE FROM OUTSIDE OF PROPERTY, UNABLE TO APPROACH STRUCTURE; REFUSED ACCESS BY OWNER OF PROPERTY; TIES AND MEASUREMENTS OF BUILDING ARE PRELIMINARY UNTIL PERMISSION TO ENTER PROPERTY

PARCEL NUMBER	TOTAL HOLDINGS ACRES	PART TAKEN ACRES	AREA IN EXISTING R.O.W. ACRES	REMAINDER AREA ACRES	EASEMENT AREA ACRES	SQUARE FEET	PARCEL INDEX NUMBER
0013	0.512	0.014		0.498			09-17-102-032
0013TE					0.011		

*NOTE 1: CENTERLINE USED FOR MAIN STREET SOUTH IS 33.0 FEET EAST OF WEST LINE OF MAIN STREET ACCORDING TO BRANIGAR BRO'S DOWNERS GROVE FARMS RECORDED SEPTEMBER 14, 1920 AS DOCUMENT NUMBER 144285

PROJECT COORDINATES
Illinois State Plane, East Zone, NAD 83 (2011)

Point	Station	Offset	Northing	Easting
1	197+18.42	34.35 RT	1865070.2349	1072741.8189
2	197+18.43	39.35 RT	1865070.3774	1072746.8169
3	197+18.45	43.00 RT	1865070.4814	1072750.4631
4	195+93.66	43.00 RT	1864945.7278	1072750.5601
5	195+93.64	39.00 RT	1864945.6138	1072749.5617
6	195+93.63	34.00 RT	1864945.4712	1072744.5618

PART OF THE NW 1/4 OF SECTION 17, TWP. 38 N., R. 11 E. OF THE 3RD. P.M., IN DUPAGE COUNTY, ILLINOIS.

PROJECT COORDINATES Illinois State Plane, East Zone, NAD 83 (2011)				
Point	Station	Offset	Northing	Easting
1	35+50.36	33.00 RT	1865311.9770	1072451.8673
2	36+34.32	33.00 RT	1865314.3775	1072535.7930
3	37+66.88	33.00 RT	1865318.1674	1072668.2909
4	198+94.10	33.00 LT	1865244.1897	1072670.1274
5	198+94.04	48.00 LT	1865243.7608	1072655.1334
6	199+34.37	48.00 LT	1865284.0734	1072654.1327
7	37+42	54.00 RT	1865296.4647	1072644.0241
8	37+22	45.00 RT	1865304.8892	1072623.7749
9	36+34.28	45.00 RT	1865302.3811	1072536.0908
10	36+34.24	55.00 RT	1865292.3841	1072536.3390
11	35+50.28	55.00 RT	1865289.9836	1072452.4133
12	35+50.34	38.00 RT	1865306.9785	1072451.9914
13	36+34.30	38.00 RT	1865309.3790	1072535.9171
14	37+33	38.00 RT	1865312.2008	1072634.5703
15	199+46.06	42.79 LT	1865295.8940	1072659.0465
16	199+30	38.00 LT	1865279.9554	1072664.2380
17	198+94.08	38.00 LT	1865244.0467	1072665.1294

PROJECT COORDINATES Illinois State Plane, East Zone, NAD 83 (2011)				
Point	Station	Offset	Northing	Easting
18 (Main)	200+00	0.00	1865350.8769	1072700.4891
18 (55th)	38+00	1.22 RT	1865350.8769	1072700.4891
19 (55th)	38+00	0.00	1865352.1010	1072700.4587
19 (Main)	200+01.19	0.28 RT	1865352.1010	1072700.4587

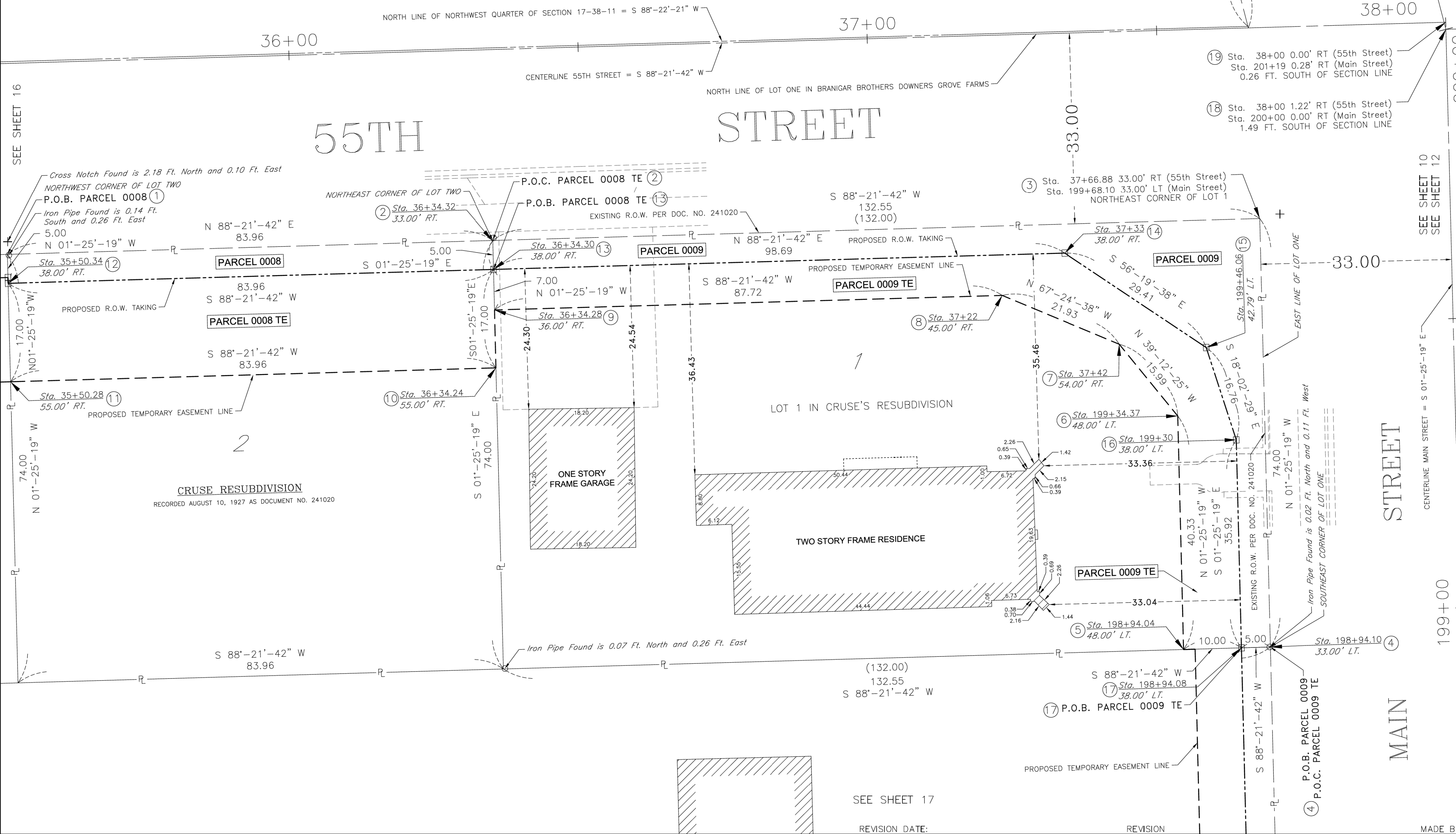
PARCEL NUMBER	TOTAL HOLDINGS ACRES	PART TAKEN ACRES	AREA IN EXISTING R.O.W. ACRES	REMAINDER AREA ACRES	EASEMENT AREA ACRES	SQUARE FEET	PARCEL INDEX NUMBER
0008	0.143	0.010	420 SQ. FT.	0.133	0.033		09-17-101-023
0008 TE							
0009	0.225	0.031		0.194	0.033		09-17-101-024
0009 TE							

LEGEND

- EXISTING DRIVEWAY
- SECTION LINE
- QUARTER SECTION LINE
- QUARTER, QUARTER SECTION LINE
- PLATTED LOT LINES
- PROPERTY (DEED) LINE
- APL APPARENT PROPERTY LINE
- CENTERLINE
- EXISTING RIGHT OF WAY LINE
- PROPOSED RIGHT OF WAY LINE
- PROPOSED EASEMENT
- MEASURED DIMENSION
- 129.32' (COMP) COMPUTED DIMENSION
- 129.32' (RECORDED) RECORDED DIMENSION
- EXISTING BUILDING

GRAPHIC SCALE
1" = 10 FT.

- All dimensions are measured unless otherwise specified. Bearings and distances shown hereon reference the Illinois State Plane Coordinate System, East Zone, North American Datum of 1983 (2011 adjustment) "grid". All measured and calculated distances are "grid" not "ground". To obtain ground distances, divide grid distances shown by the combination factor of 0.9999750. Areas shown on this plat are ground.
- IRON PIPE OR ROD FOUND
 - ⊕ "MAG" NAIL SET
 - + CUT CROSS FOUND OR SET
 - 5 / 8" REBAR SET
 - T1 THESE STAKES REFERENCE FOUND OR SET MONUMENTATION. SET 5/8 INCH IRON ROD FLUSH WITH GROUND TO THE FOUND IRON STAKE IDENTIFIED BY COLORED PLASTIC CAP BEARING SURVEYORS REGISTRATION NUMBER.
 - BT1 THESE STAKES, IN CULTIVATED AREAS, REFERENCE FOUND OR SET MONUMENTATION.
 - BT2 BURIED 5/8 INCH IRON ROD 20 INCHES BELOW GROUND TO TIE FOUND IRON STAKE. IDENTIFIED BY COLORED PLASTIC CAP BEARING SURVEYORS REGISTRATION NUMBER.
 - BT3 SET DIVISION OF HIGHWAYS SURVEY
 - STAKING OF PROPOSED RIGHT OF WAY.
 - M STAKING OF PROPOSED RIGHT OF WAY IN CULTIVATED AREAS. BURIED 5/8 INCH METAL ROD 20 INCHES BELOW GROUND TO MARK FUTURE SURVEY MARKER POSITION IDENTIFIED BY COLORED PLASTIC CAP SURVEYORS REGISTRATION NUMBER.
 - PERMANENT SURVEY MARKER, I.D.O.T. STANDARD 2135 (TO BE SET BY OTHERS)
 - RIGHT OF WAY STAKING PROPOSED TO BE SET



STATE OF ILLINOIS)
COUNTY OF DuPAGE) SS

THIS IS TO CERTIFY THAT WE, MARCHESE AND SONS, INC. AN ILLINOIS PROFESSIONAL DESIGN FIRM LAND SURVEYING CORPORATION, NUMBER 184-002762, HAVE SURVEYED THE PLAT OF HIGHWAYS SHOWN HEREON IN SECTION 7 & 18, TOWNSHIP 38 NORTH, RANGE 11 EAST OF THE THIRD PRINCIPAL MERIDIAN, DUPAGE COUNTY, THAT THE SURVEY IS TRUE AND COMPLETE AS SHOWN TO THE BEST OF MY KNOWLEDGE AND BELIEF, THAT THE PLAT CORRECTLY REPRESENTS SAID SURVEY, THAT ALL MONUMENTS FOUND AND ESTABLISHED ARE OF PERMANENT QUALITY AND OCCUPY THE POSITIONS SHOWN THEREON AND THAT THE MONUMENTS ARE SUFFICIENT TO ENABLE THE SURVEY TO BE RETRACED, MADE FOR THE DIVISION OF TRANSPORTATION, DUPAGE COUNTY OF ILLINOIS.

DATED AT ROSELLE, ILLINOIS THIS 28th. DAY OF SEPTEMBER 2016 A.D.

ILLINOIS PROFESSIONAL LAND SURVEYOR NO. 035-002335
LICENSE EXPIRATION DATE: NOVEMBER 30, 2016

THIS PROFESSIONAL SERVICE CONFORMS TO THE CURRENT ILLINOIS MINIMUM STANDARDS FOR A BOUNDARY SURVEY.

Marchese and Sons, Inc.
land marine construction surveys
10 MONACO DRIVE, ROSELLE IL. 60172
PHONE : (630) 894-5680 FAX : (630) 894-8869

PLAT OF HIGHWAYS
COUNTY OF DuPAGE
DIVISION OF TRANSPORTATION
55TH STREET

SECTION : 11-00302-04-CH DUPAGE COUNTY
PROJECT : CMM-4003(479) JOB NO.: R-91-007-15
STATION : 36+50.00 TO STATION : 37+50.00
SCALE : 1 INCH = 10 FEET SHEET : 15 of 30

DIVISION OF TRANSPORTATION
421 N. COUNTY FARM ROAD
WHEATON, ILLINOIS 60187 122 OF 341

LINE LEGEND			
Line	Distance	Bearing	Reverse
A	5.00	S 01°-25'-19" E	N 01°-25'-19" W
B	5.00	S 01°-25'-19" E	N 01°-25'-19" W
C	5.00	S 01°-25'-19" E	N 01°-25'-19" W

LEGEND

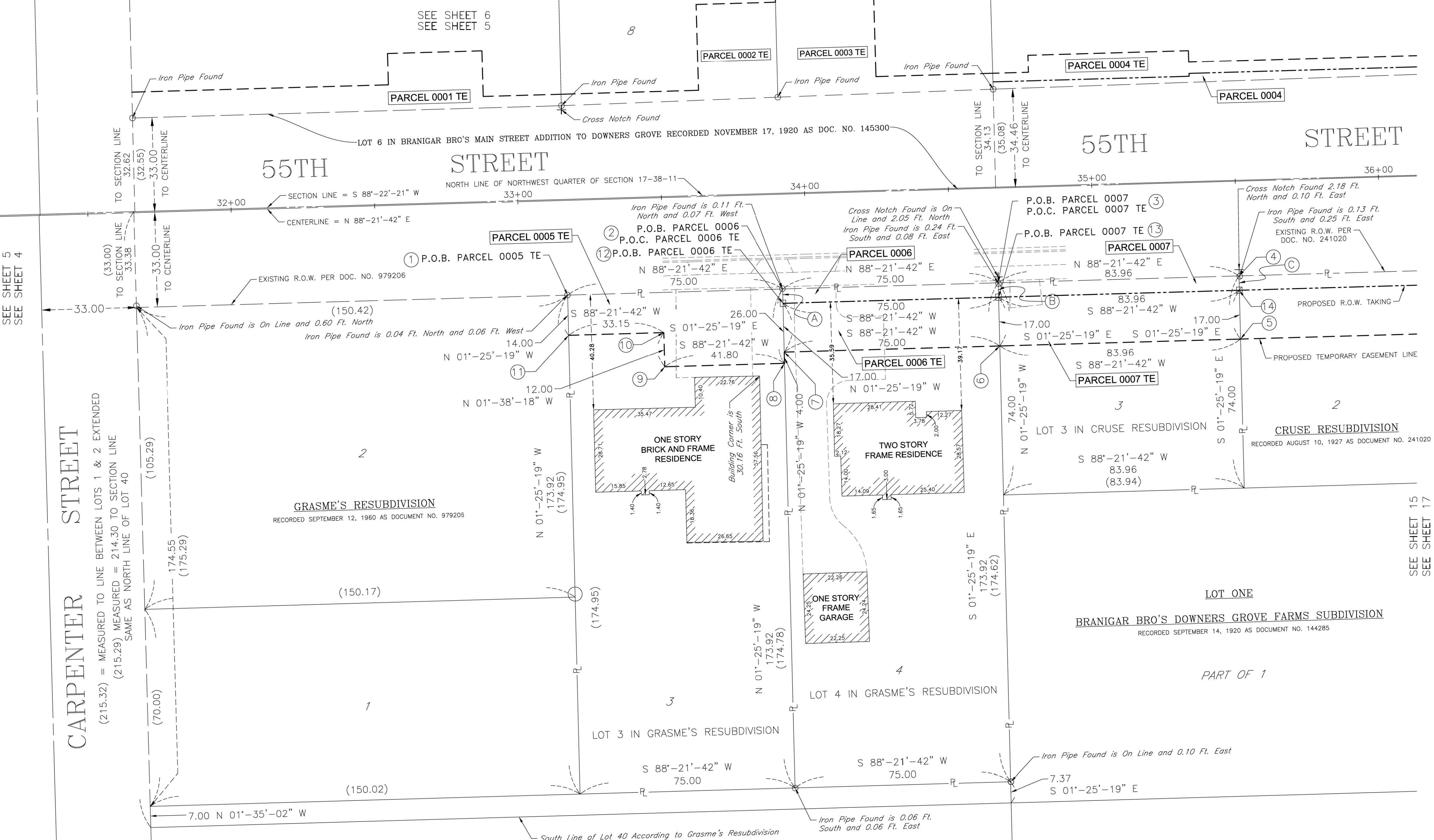
SECTION CORNER 16 QUARTER SECTION CORNER 15

EXISTING DRIVEWAY
SECTION LINE
QUARTER SECTION LINE
QUARTER, QUARTER SECTION LINE
PLATTED LOT LINES
PROPERTY (DEED) LINE
APL APPARENT PROPERTY LINE
CENTERLINE
EXISTING RIGHT OF WAY LINE
PROPOSED RIGHT OF WAY LINE
PROPOSED EASEMENT
MEASURED DIMENSION
129.32' (COMP) COMPUTED DIMENSION
(129.32') RECORDED DIMENSION
EXISTING BUILDING

GRAPHIC SCALE
FEET
SCALE: 1" = 20 FT.

PROJECT COORDINATES Illinois State Plane, East Zone, NAD 83 (2011)				
Point	Station	Offset	Northing	Easting
1	33+16.40	33.00 RT	1865305.2877	1072218.0030
2	33+91.40	33.00 RT	1865307.4320	1072292.9723
3	34+66.40	33.00 RT	1865309.5764	1072367.9416
4	35+50.36	33.00 RT	1865311.9770	1072451.8673
5	35+50.28	55.00 RT	1865289.9836	1072452.4133
6	34+66.32	55.00 RT	1865287.5830	1072368.4876
7	33+91.32	55.00 RT	1865285.4386	1072293.5183

PROJECT COORDINATES Illinois State Plane, East Zone, NAD 83 (2011)				
Point	Station	Offset	Northing	Easting
8	33+91.30	59.00 RT	1865281.4399	1072293.6175
9	33+49.50	59.00 RT	1865280.2446	1072251.8298
10	33+49.50	47.00 RT	1865292.2397	1072251.4867
11	33+16.35	47.00 RT	1865291.2919	1072218.3504
12	33+91.39	38.00 RT	1865302.4336	1072293.0964
13	34+66.39	38.00 RT	1865304.5779	1072368.0657
14	35+50.35	38.00 RT	1865306.9785	1072451.9914



PARCEL NUMBER	TOTAL HOLDINGS ACRES	PART TAKEN ACRES	AREA IN EXISTING R.O.W. ACRES	REMAINDER AREA ACRES	EASEMENT AREA ACRES	AREA SQUARE FEET	PARCEL INDEX NUMBER
0005 TE	0.299				0.036		09-17-101-020
0006	0.299	0.009	375 SQ. FT.	0.290	0.029		09-17-101-021
0006 TE							
0007	0.143	0.010	420 SQ. FT.	0.133	0.033		09-17-101-022
0007 TE							

- All dimensions are measured unless otherwise specified. Bearings and distances shown herein reference the Illinois State Plane Coordinate System, East Zone, North American Datum of 1983 (2011 adjustment) "grid". All measured and calculated distances are "grid" not "ground". To obtain ground distances, divide grid distances shown by the combination factor of 0.9999750. Areas shown on this plat are shown.
- IRON PIPE OR ROD FOUND ⊕ "MAG" NAIL SET
 - + CUT CROSS FOUND OR SET ● 5 / 8" REBAR SET
 - T1 THESE STAKES REFERENCE FOUND OR SET MONUMENTATION. SET 5/8 INCH IRON ROD FLUSH WITH GROUND TO THE FOUND IRON STAKE IDENTIFIED BY COLORED PLASTIC CAP BEARING SURVEYORS REGISTRATION NUMBER.
 - BT1 THESE STAKES, IN CULTIVATED AREAS, REFERENCE FOUND OR SET MONUMENTATION.
 - BT2 BURIED 5/8 INCH IRON ROD 20 INCHES BELOW GROUND TO THE FOUND IRON STAKE. IDENTIFIED BY COLORED PLASTIC CAP BEARING SURVEYORS REGISTRATION NUMBER.
 - BT3 SET DIVISION OF HIGHWAYS SURVEY
 - STAKING OF PROPOSED RIGHT OF WAY. MARKER TO MONUMENT THE POSITION SHOWN. IDENTIFIED BY INSCRIPTION DATA AND SURVEYORS REGISTRATION NUMBER.
 - M STAKING OF PROPOSED RIGHT OF WAY IN CULTIVATED AREAS. BURIED 5/8 INCH METAL ROD 20 INCHES BELOW GROUND TO MARK FUTURE SURVEY MARKER POSITION IDENTIFIED BY COLORED PLASTIC CAP SURVEYORS REGISTRATION NUMBER.
 - PERMANENT SURVEY MARKER, I.D.O.T. STANDARD 2135 (TO BE SET BY OTHERS)
 - RIGHT OF WAY STAKING PROPOSED TO BE SET

STATE OF ILLINOIS)
COUNTY OF DuPAGE) SS

THIS IS TO CERTIFY THAT WE, MARCHESE AND SONS, INC. AN ILLINOIS PROFESSIONAL DESIGN FIRM LAND SURVEYING CORPORATION, NUMBER 184-002762, HAVE SURVEYED THE PLAT OF HIGHWAYS SHOWN HEREON IN SECTION 7 & 18, TOWNSHIP 38 NORTH, RANGE 11 EAST OF THE THIRD PRINCIPAL MERIDIAN, DUPAGE COUNTY, THAT THE SURVEY IS TRUE AND COMPLETE AS SHOWN TO THE BEST OF MY KNOWLEDGE AND BELIEF, THAT THE PLAT CORRECTLY REPRESENTS SAID SURVEY, THAT ALL MONUMENTS FOUND AND ESTABLISHED ARE OF PERMANENT QUALITY AND OCCUPY THE POSITIONS SHOWN THEREON AND THAT THE MONUMENTS ARE SUFFICIENT TO ENABLE THE SURVEY TO BE RETRACED, MADE FOR THE DIVISION OF TRANSPORTATION, DUPAGE COUNTY OF ILLINOIS.

DATED AT ROSELLE, ILLINOIS THIS 24th. DAY OF AUGUST 2016 A.D.

ILLINOIS PROFESSIONAL LAND SURVEYOR NO. 035-002335
LICENSE EXPIRATION DATE: NOVEMBER 30, 2016

THIS PROFESSIONAL SERVICE CONFORMS TO THE CURRENT ILLINOIS MINIMUM STANDARDS FOR A BOUNDARY SURVEY.

Marchese and Sons, Inc.
land marine construction surveys
10 MONACO DRIVE, ROSELLE IL. 60172
PHONE : (630) 894-5680 FAX : (630) 894-8869

PLAT OF HIGHWAYS
COUNTY OF DuPAGE
DIVISION OF TRANSPORTATION
55TH STREET

SECTION : 11-00302-04-CH DUPAGE COUNTY
PROJECT : CMM-4003(479) JOB NO.: R-91-007-15
STATION : 31+50.00 TO STATION : 36+00.00
SCALE : 1 INCH = 20 FEET SHEET : 16 of 30

DIVISION OF TRANSPORTATION
421 N. COUNTY FARM ROAD
WHEATON, ILLINOIS 60187 123 OF 341

LINE LEGEND			
Line	Distance	Bearing	Reverse
A	5.00	S 88°-21'-42" W	N 88°-21'-42" E
B	5.00	N 88°-14'-20" E	S 88°-14'-20" W
C	5.00	S 88°-13'-18" W	N 88°-13'-18" E
D	4.00	S 88°-13'-18" W	N 88°-13'-18" E

LEGEND

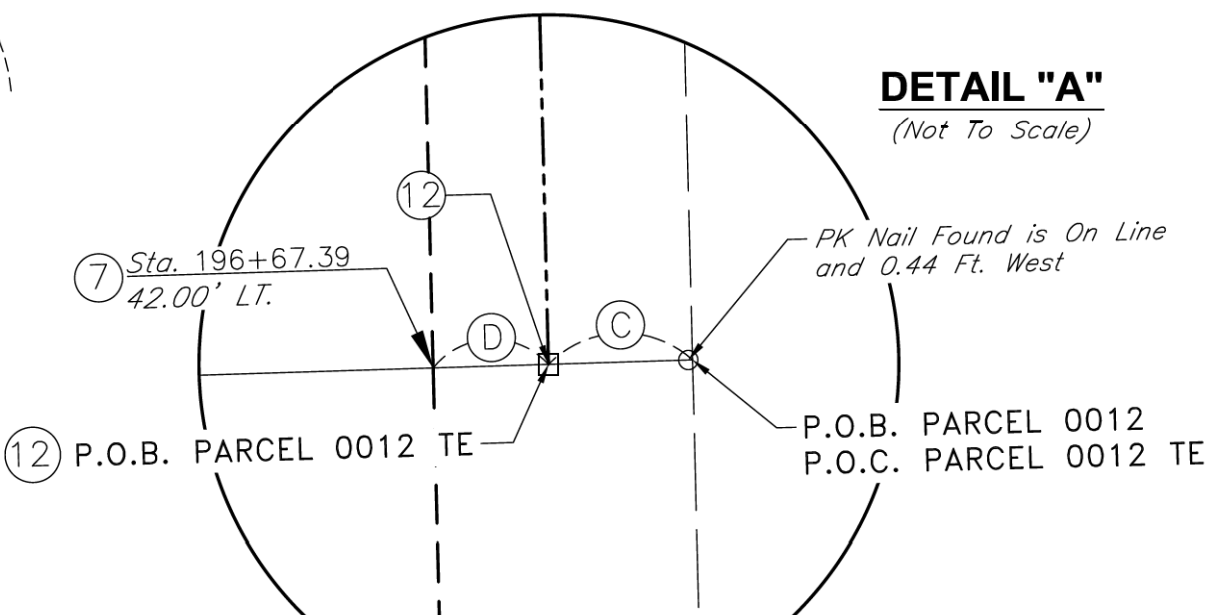
- EXISTING DRIVEWAY
- SECTION LINE
- QUARTER SECTION LINE
- QUARTER, QUARTER SECTION LINE
- PLATTED LOT LINES
- PROPERTY (DEED) LINE
- APL APPARENT PROPERTY LINE
- CENTERLINE
- EXISTING RIGHT OF WAY LINE
- PROPOSED RIGHT OF WAY LINE
- PROPOSED EASEMENT
- MEASURED DIMENSION
- 129.32' (COMP) COMPUTED DIMENSION
- 129.32' (129.32') RECORDED DIMENSION
- EXISTING BUILDING

GRAPHIC SCALE
1" = 20 FT.

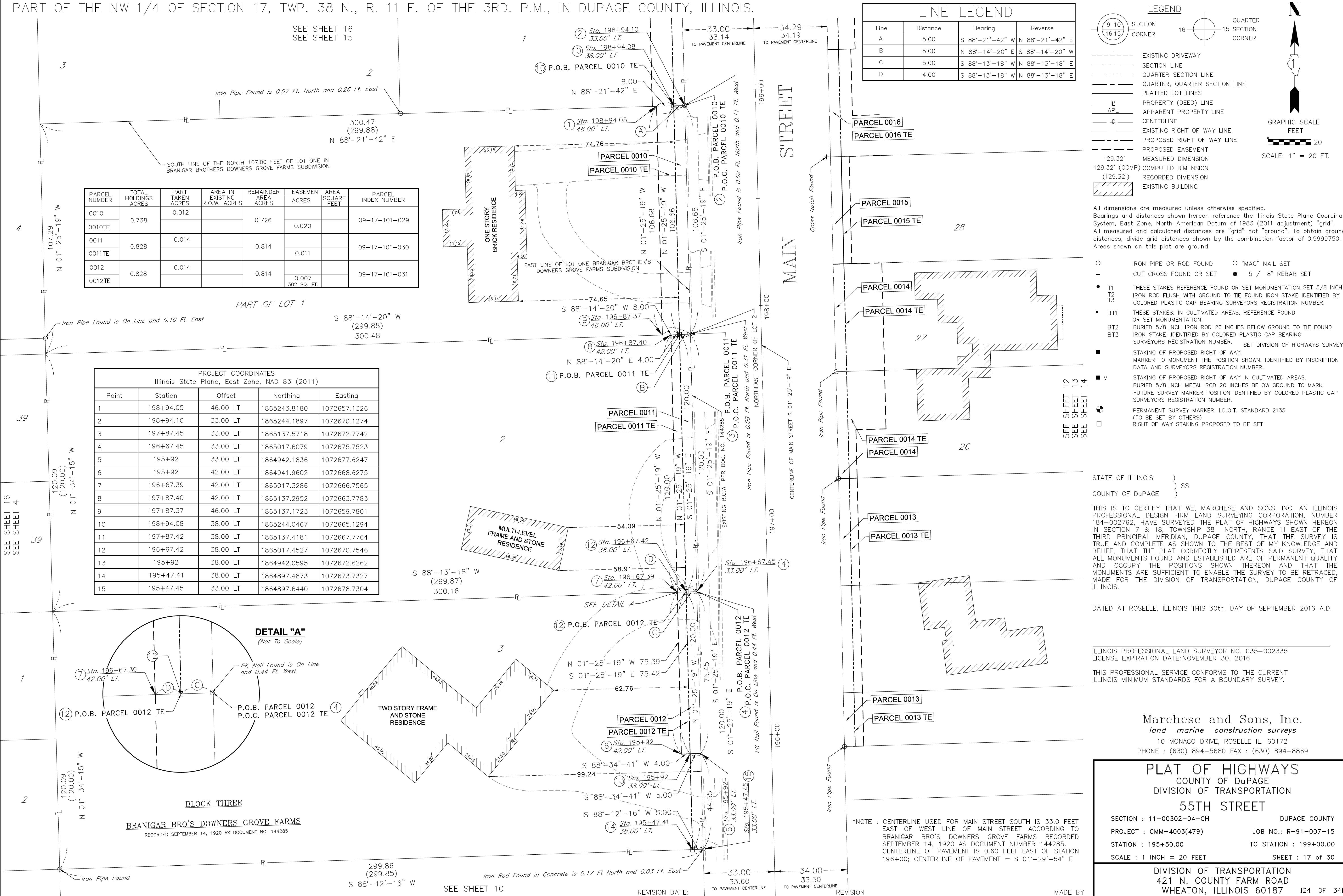
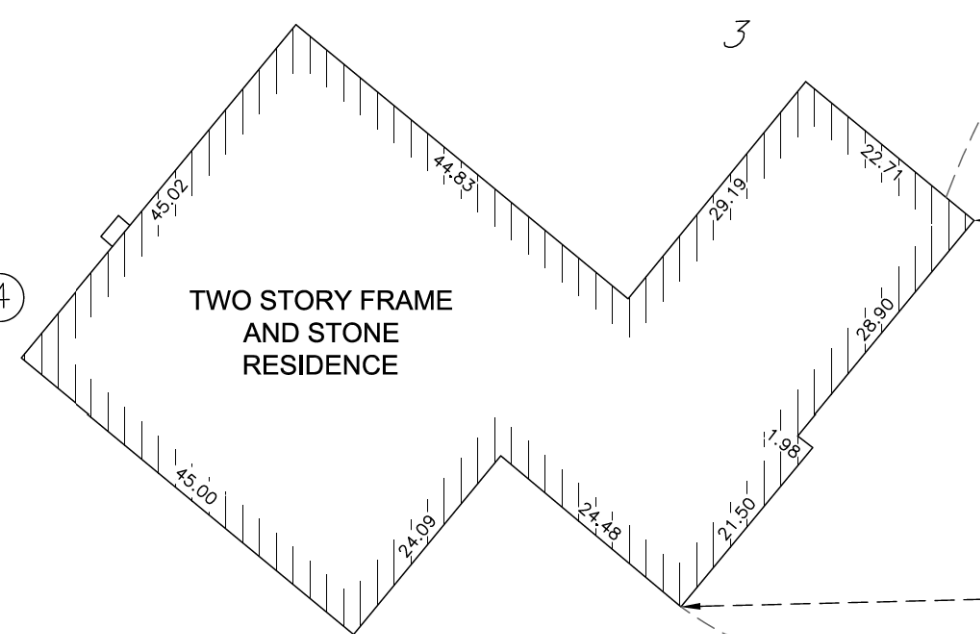
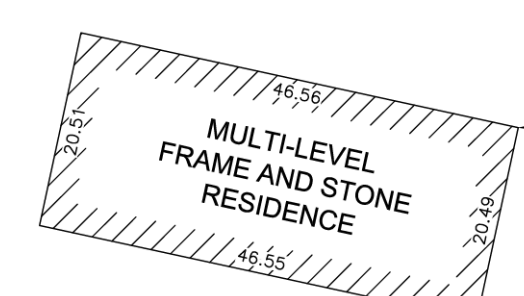
PARCEL NUMBER	TOTAL HOLDINGS ACRES	PART TAKEN ACRES	AREA IN EXISTING R.O.W. ACRES	REMAINDER AREA ACRES	EASEMENT AREA ACRES	AREA SQUARE FEET	PARCEL INDEX NUMBER
0010	0.738	0.012		0.726	0.020		09-17-101-029
0010TE							
0011	0.828	0.014		0.814	0.011		09-17-101-030
0011TE							
0012	0.828	0.014		0.814	0.007	302 SQ. FT.	09-17-101-031
0012TE							

PROJECT COORDINATES
Illinois State Plane, East Zone, NAD 83 (2011)

Point	Station	Offset	Northing	Easting
1	198+94.05	46.00 LT	1865243.8180	1072657.1326
2	198+94.10	33.00 LT	1865244.1897	1072670.1274
3	197+87.45	33.00 LT	1865137.5718	1072672.7742
4	196+67.45	33.00 LT	1865017.6079	1072675.7523
5	195+92	33.00 LT	1864942.1836	1072677.6247
6	195+92	42.00 LT	1864941.9602	1072668.6275
7	196+67.39	42.00 LT	1865017.3286	1072666.7565
8	197+87.40	42.00 LT	1865137.2952	1072663.7783
9	197+87.37	46.00 LT	1865137.1723	1072659.7801
10	198+94.08	38.00 LT	1865244.0467	1072665.1294
11	197+87.42	38.00 LT	1865137.4181	1072667.7764
12	196+67.42	38.00 LT	1865017.4527	1072670.7546
13	195+92	38.00 LT	1864942.0595	1072672.6262
14	195+47.41	38.00 LT	1864897.4873	1072673.7327
15	195+47.45	33.00 LT	1864897.6440	1072678.7304



BRANIGAR BRO'S DOWNERS GROVE FARMS
RECORDED SEPTEMBER 14, 1920 AS DOCUMENT NO. 144285



- IRON PIPE OR ROD FOUND
- ⊕ "MAG" NAIL SET
- + CUT CROSS FOUND OR SET
- 5 / 8" REBAR SET
- T1 THESE STAKES REFERENCE FOUND OR SET MONUMENTATION. SET 5/8 INCH IRON ROD FLUSH WITH GROUND TO THE FOUND IRON STAKE IDENTIFIED BY COLORED PLASTIC CAP BEARING SURVEYORS REGISTRATION NUMBER.
- BT1 THESE STAKES, IN CULTIVATED AREAS, REFERENCE FOUND OR SET MONUMENTATION.
- BT2 BURIED 5/8 INCH IRON ROD 20 INCHES BELOW GROUND TO TIE FOUND IRON STAKE. IDENTIFIED BY COLORED PLASTIC CAP BEARING SURVEYORS REGISTRATION NUMBER.
- BT3 SET DIVISION OF HIGHWAYS SURVEY
- STAKING OF PROPOSED RIGHT OF WAY. MARKER TO MONUMENT THE POSITION SHOWN. IDENTIFIED BY INSCRIPTION DATA AND SURVEYORS REGISTRATION NUMBER.
- M STAKING OF PROPOSED RIGHT OF WAY IN CULTIVATED AREAS. BURIED 5/8 INCH METAL ROD 20 INCHES BELOW GROUND TO MARK FUTURE SURVEY MARKER POSITION IDENTIFIED BY COLORED PLASTIC CAP SURVEYORS REGISTRATION NUMBER.
- PERMANENT SURVEY MARKER, I.D.O.T. STANDARD 2135 (TO BE SET BY OTHERS)
- RIGHT OF WAY STAKING PROPOSED TO BE SET

STATE OF ILLINOIS)
COUNTY OF DuPAGE) SS

THIS IS TO CERTIFY THAT WE, MARCHESE AND SONS, INC. AN ILLINOIS PROFESSIONAL DESIGN FIRM LAND SURVEYING CORPORATION, NUMBER 184-002762, HAVE SURVEYED THE PLAT OF HIGHWAYS SHOWN HEREON IN SECTION 7 & 18, TOWNSHIP 38 NORTH, RANGE 11 EAST OF THE THIRD PRINCIPAL MERIDIAN, DUPAGE COUNTY, THAT THE SURVEY IS TRUE AND COMPLETE AS SHOWN TO THE BEST OF MY KNOWLEDGE AND BELIEF, THAT THE PLAT CORRECTLY REPRESENTS SAID SURVEY, THAT ALL MONUMENTS FOUND AND ESTABLISHED ARE OF PERMANENT QUALITY AND OCCUPY THE POSITIONS SHOWN THEREON AND THAT THE MONUMENTS ARE SUFFICIENT TO ENABLE THE SURVEY TO BE RETRACED, MADE FOR THE DIVISION OF TRANSPORTATION, DUPAGE COUNTY OF ILLINOIS.

DATED AT ROSELLE, ILLINOIS THIS 30th. DAY OF SEPTEMBER 2016 A.D.

ILLINOIS PROFESSIONAL LAND SURVEYOR NO. 035-002335
LICENSE EXPIRATION DATE: NOVEMBER 30, 2016

THIS PROFESSIONAL SERVICE CONFORMS TO THE CURRENT ILLINOIS MINIMUM STANDARDS FOR A BOUNDARY SURVEY.

Marchese and Sons, Inc.
land marine construction surveys
10 MONACO DRIVE, ROSELLE IL. 60172
PHONE : (630) 894-5680 FAX : (630) 894-8869

PLAT OF HIGHWAYS
COUNTY OF DuPAGE
DIVISION OF TRANSPORTATION
55TH STREET

SECTION : 11-00302-04-CH DUPAGE COUNTY
PROJECT : CMM-4003(479) JOB NO.: R-91-007-15
STATION : 195+50.00 TO STATION : 199+00.00
SCALE : 1 INCH = 20 FEET SHEET : 17 of 30

DIVISION OF TRANSPORTATION
421 N. COUNTY FARM ROAD
WHEATON, ILLINOIS 60187 124 OF 341

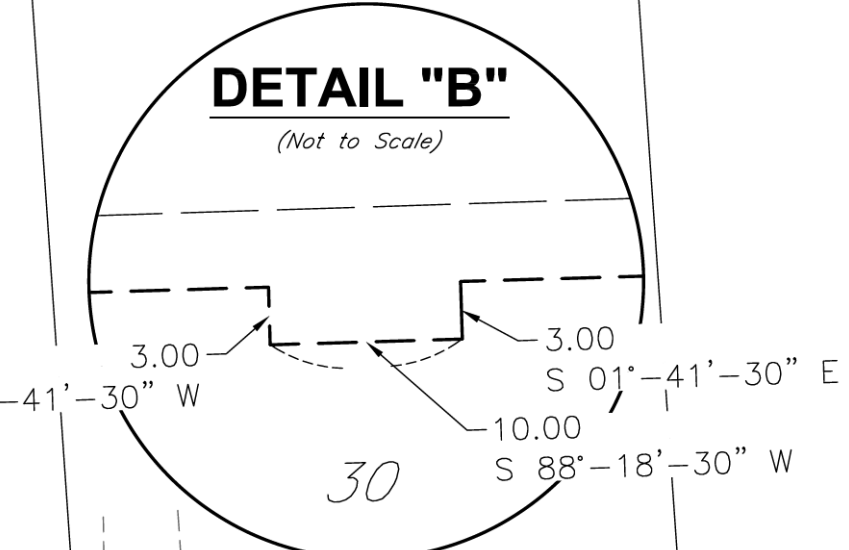
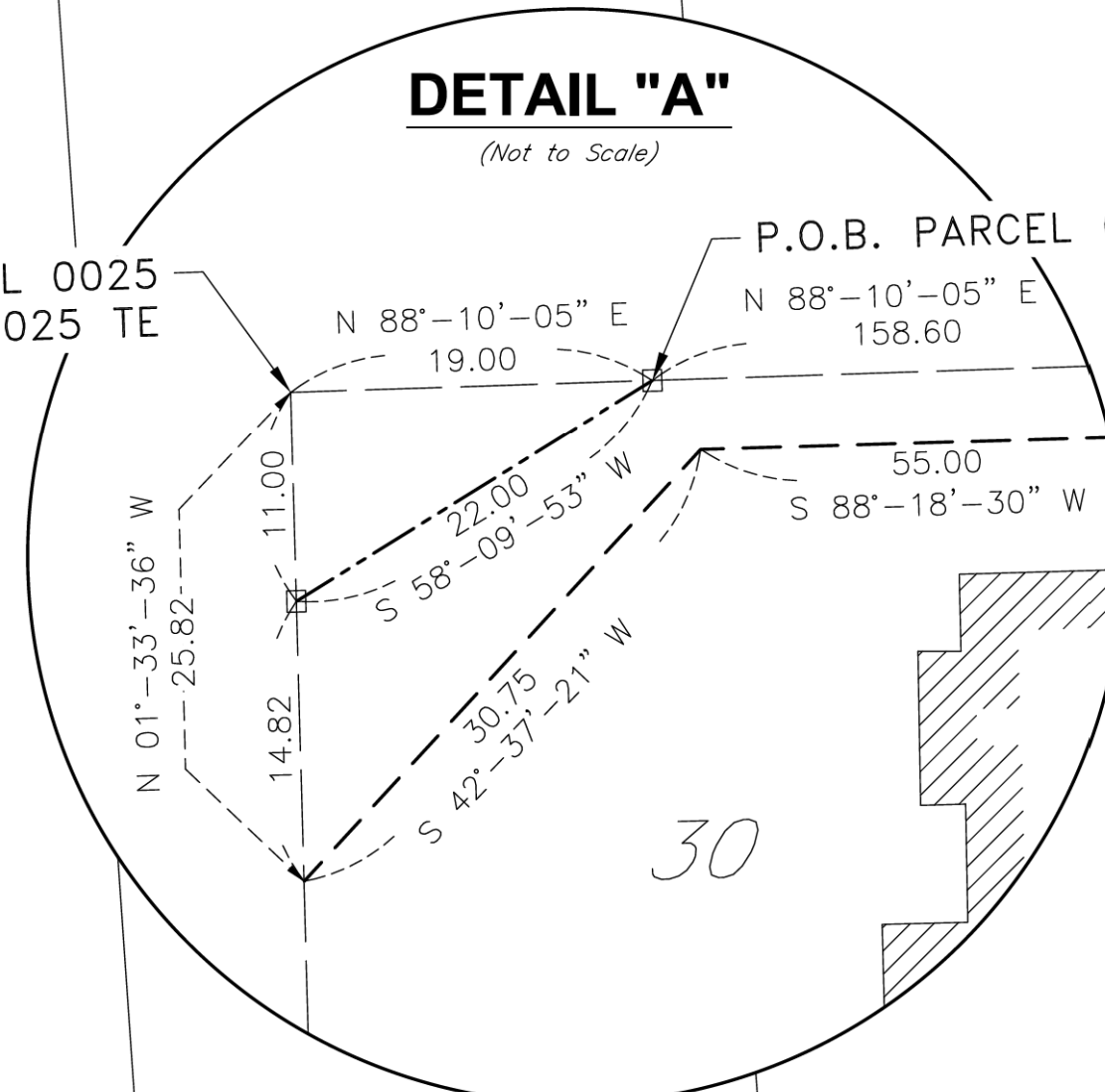
PARCEL NUMBER	TOTAL HOLDINGS ACRES	PART TAKEN ACRES	AREA IN EXISTING R.O.W. ACRES	REMAINDER AREA ACRES	EASEMENT AREA ACRES	SQUARE FEET	PARCEL INDEX NUMBER
0025	0.411	0.002	109 SQ. FT.	0.409			09-17-103-001
0025TE					0.020	878	09-17-103-002

PROJECT COORDINATES Illinois State Plane, East Zone, NAD 83 (2011)				
Point	Station	Offset	Northing	Easting
1	42+73.58	33.18 RT	1865331.6908	1073174.8422
2	42+92.58	33.13 RT	1865332.2982	1073192.8325
3	44+51.18	32.75 RT	1865337.3680	1073352.3506
4	44+51.16	37.00 RT	1865333.1144	1073352.4589
5	43+60	37.00 RT	1865330.4234	1073261.3372
6	43+60	40.00 RT	1865327.4247	1073261.4258
7	43+50	40.00 RT	1865327.1296	1073251.4301
8	43+50	37.00 RT	1865330.1283	1073251.3416
9	42+95	37.00 RT	1865328.5047	1073196.3656
10	42+73.52	59.00 RT	1865305.8803	1073175.5451
11	42+73.55	44.18 RT	1865320.6935	1073175.1417

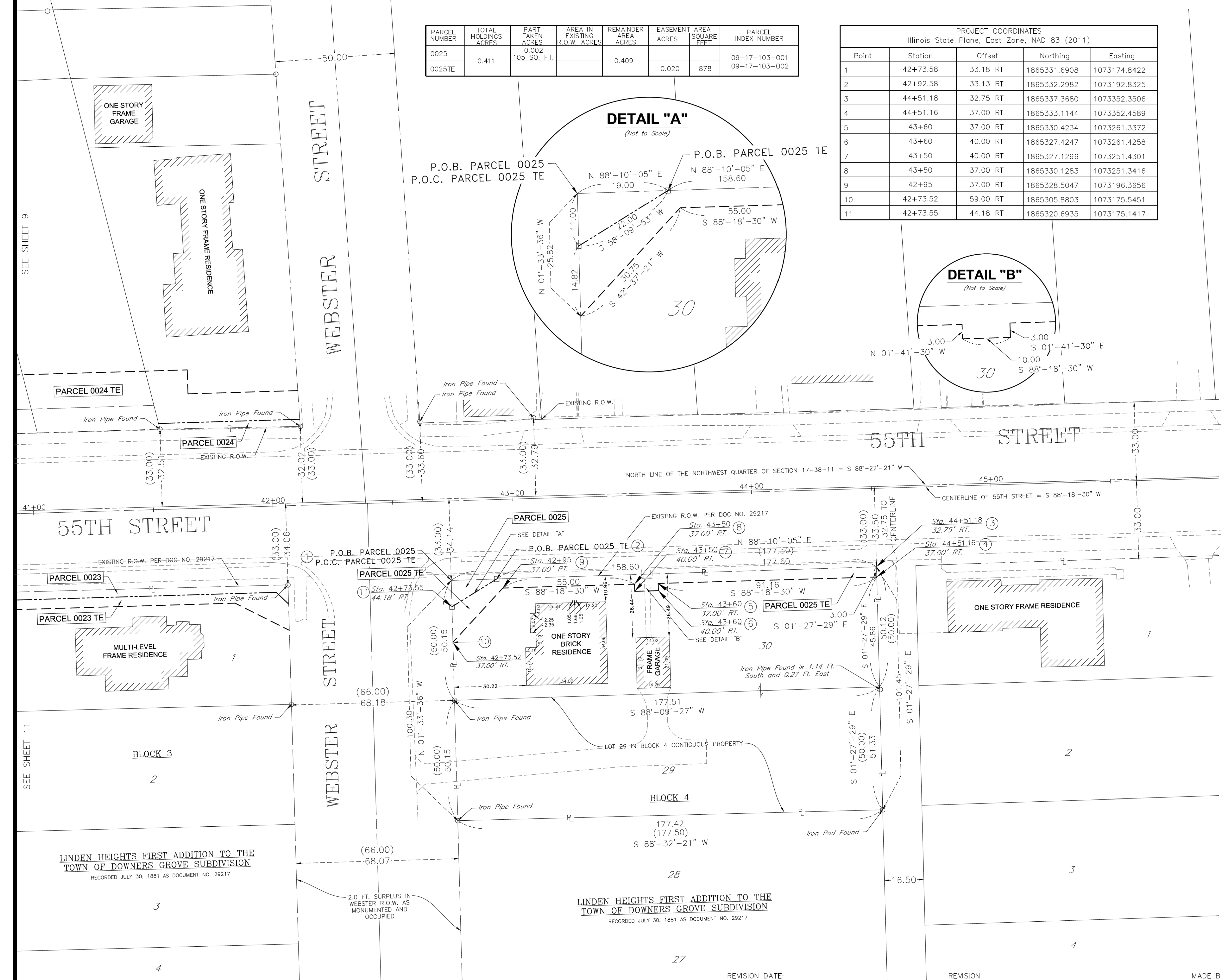
LEGEND

- EXISTING DRIVEWAY
- SECTION LINE
- QUARTER SECTION LINE
- QUARTER, QUARTER SECTION LINE
- PLATTED LOT LINES
- PROPERTY (DEED) LINE
- APL APPARENT PROPERTY LINE
- CENTERLINE
- EXISTING RIGHT OF WAY LINE
- PROPOSED RIGHT OF WAY LINE
- PROPOSED EASEMENT
- MEASURED DIMENSION
- 129.32' (COMP) COMPUTED DIMENSION
- (129.32') RECORDED DIMENSION
- EXISTING BUILDING

GRAPHIC SCALE
FEET
SCALE: 1" = 20 FT.



- IRON PIPE OR ROD FOUND
- ⊕ "MAG" NAIL SET
- + CUT CROSS FOUND OR SET
- 5 / 8" REBAR SET
- T1 THESE STAKES REFERENCE FOUND OR SET MONUMENTATION. SET 5/8 INCH IRON ROD FLUSH WITH GROUND TO THE FOUND IRON STAKE IDENTIFIED BY COLORED PLASTIC CAP BEARING SURVEYORS REGISTRATION NUMBER.
- T2
- T3
- BT1 THESE STAKES, IN CULTIVATED AREAS, REFERENCE FOUND OR SET MONUMENTATION.
- BT2 BURIED 5/8 INCH IRON ROD 20 INCHES BELOW GROUND TO THE FOUND IRON STAKE. IDENTIFIED BY COLORED PLASTIC CAP BEARING SURVEYORS REGISTRATION NUMBER.
- BT3 SET DIVISION OF HIGHWAYS SURVEY
- STAKING OF PROPOSED RIGHT OF WAY. MARKER TO MONUMENT THE POSITION SHOWN. IDENTIFIED BY INSCRIPTION DATA AND SURVEYORS REGISTRATION NUMBER.
- M STAKING OF PROPOSED RIGHT OF WAY IN CULTIVATED AREAS. BURIED 5/8 INCH METAL ROD 20 INCHES BELOW GROUND TO MARK FUTURE SURVEY MARKER POSITION IDENTIFIED BY COLORED PLASTIC CAP SURVEYORS REGISTRATION NUMBER.
- ⊙ PERMANENT SURVEY MARKER, I.D.O.T. STANDARD 2135 (TO BE SET BY OTHERS)
- RIGHT OF WAY STAKING PROPOSED TO BE SET



STATE OF ILLINOIS)
COUNTY OF DuPAGE) SS

THIS IS TO CERTIFY THAT WE, MARCHESE AND SONS, INC. AN ILLINOIS PROFESSIONAL DESIGN FIRM LAND SURVEYING CORPORATION, NUMBER 184-002762, HAVE SURVEYED THE PLAT OF HIGHWAYS SHOWN HEREON IN SECTION 7 & 18, TOWNSHIP 38 NORTH, RANGE 11 EAST OF THE THIRD PRINCIPAL MERIDIAN, DUPAGE COUNTY, THAT THE SURVEY IS TRUE AND COMPLETE AS SHOWN TO THE BEST OF MY KNOWLEDGE AND BELIEF, THAT THE PLAT CORRECTLY REPRESENTS SAID SURVEY, THAT ALL MONUMENTS FOUND AND ESTABLISHED ARE OF PERMANENT QUALITY AND OCCUPY THE POSITIONS SHOWN THEREON AND THAT THE MONUMENTS ARE SUFFICIENT TO ENABLE THE SURVEY TO BE RETRACED, MADE FOR THE DIVISION OF TRANSPORTATION, DUPAGE COUNTY OF ILLINOIS.

DATED AT ROSELLE, ILLINOIS THIS 15th. DAY OF MARCH 2017 A.D.

ILLINOIS PROFESSIONAL LAND SURVEYOR NO. 035-002335
LICENSE EXPIRATION DATE: NOVEMBER 30, 2018

THIS PROFESSIONAL SERVICE CONFORMS TO THE CURRENT ILLINOIS MINIMUM STANDARDS FOR A BOUNDARY SURVEY.

Marchese and Sons, Inc.
land marine construction surveys
10 MONACO DRIVE, ROSELLE IL. 60172
PHONE : (630) 894-5680 FAX : (630) 894-8869

PLAT OF HIGHWAYS
COUNTY OF DuPAGE
DIVISION OF TRANSPORTATION
55TH STREET

SECTION : 11-00302-04-CH DUPAGE COUNTY
PROJECT : CMM-4003(479) JOB NO.: R-91-007-15
STATION : 41+00.00 TO STATION : 45+50.00
SCALE : 1 INCH = 20 FEET SHEET : 18 of 30

DIVISION OF TRANSPORTATION
421 N. COUNTY FARM ROAD
WHEATON, ILLINOIS 60187 125 OF 341

PART OF THE SW 1/4 OF SECTION 8, TWP. 38 N., R. 11 E. OF THE 3RD. P.M., IN DUPAGE COUNTY, ILLINOIS.
 PART OF THE NW 1/4 OF SECTION 17, TWP. 38 N., R. 11 E. OF THE 3RD. P.M., IN DUPAGE COUNTY, ILLINOIS.

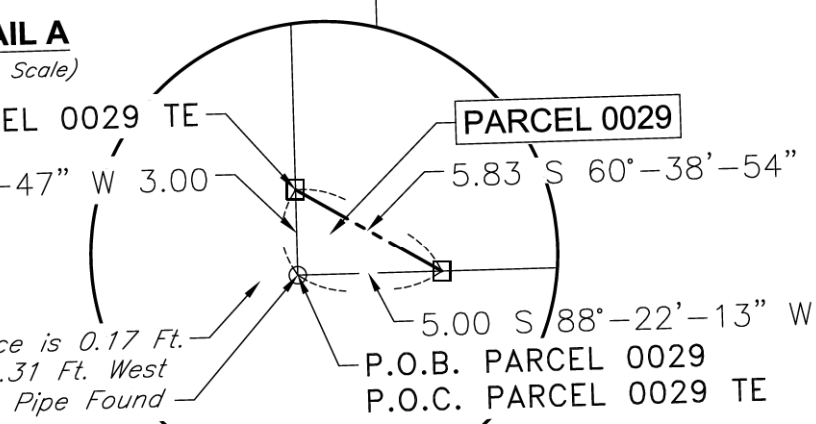
PROJECT COORDINATES
 Illinois State Plane, East Zone, NAD 83 (2011)

Point	Station	Offset	Northing	Easting
1	46+27	33.95 LT	1865409.2224	1073526.1266
2	46+32.67	33.95 LT	1865409.3938	1073531.7925
3	46+46.67	33.96 LT	1865409.8172	1073545.7861
4	46+46.46	43.94 LT	1865419.8046	1073545.2834
5	46+46.27	53.00 LT	1865428.8346	1073544.8288
6	47+11.15	56.00 LT	1865433.7483	1073609.5856
7	47+11.10	36.99 LT	1865414.7469	1073610.1042
8	47+11.10	33.99 LT	1865411.7480	1073610.1860
9	47+16.10	33.99 LT	1865411.8902	1073615.1840
10	47+32	33.97 LT	1865412.3425	1073631.0802

LEGEND

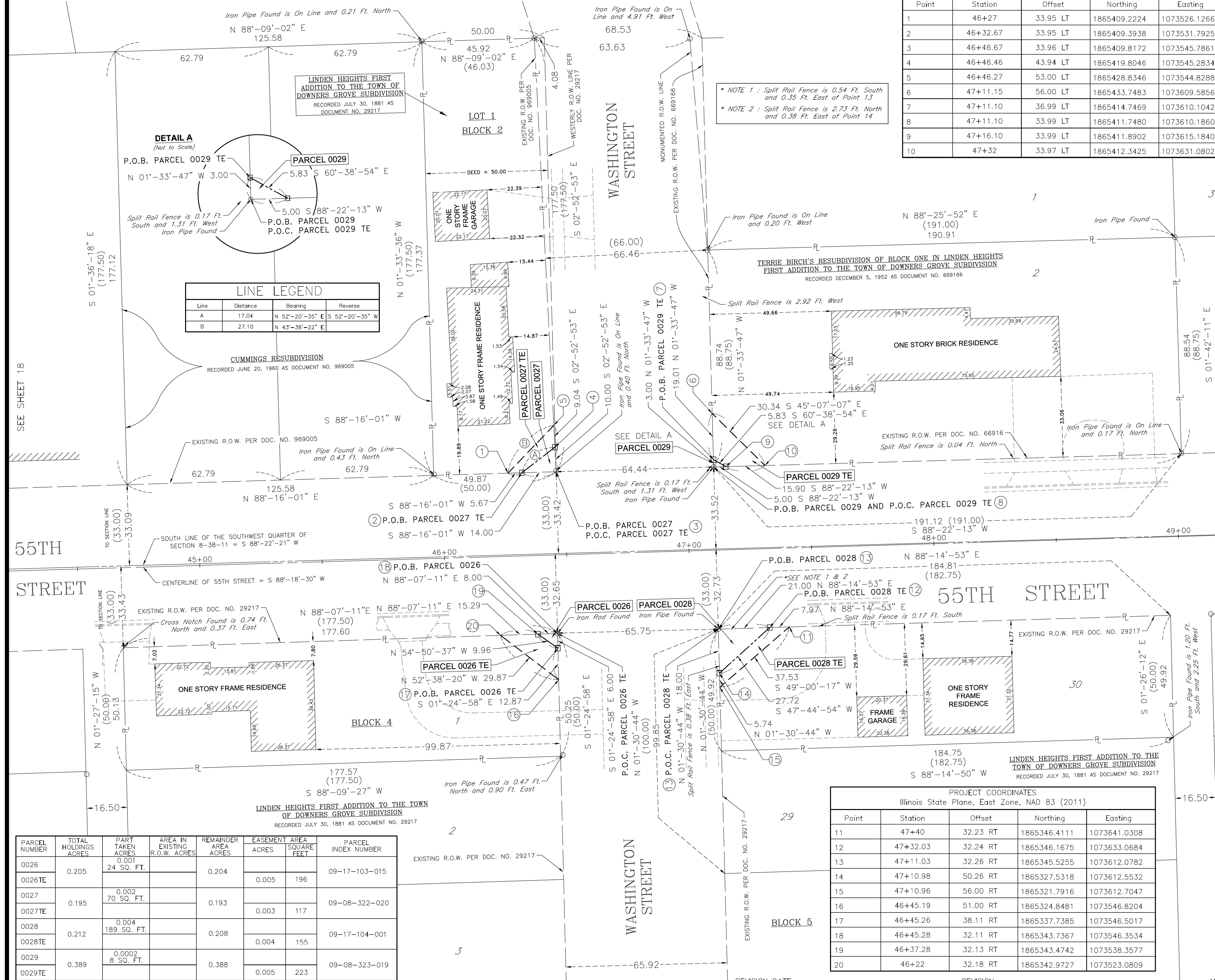
- EXISTING DRIVEWAY
- SECTION LINE
- QUARTER SECTION LINE
- QUARTER, QUARTER SECTION LINE
- PLATTED LOT LINES
- PROPERTY (DEED) LINE
- APL APPARENT PROPERTY LINE
- CENTERLINE
- EXISTING RIGHT OF WAY LINE
- PROPOSED RIGHT OF WAY LINE
- PROPOSED EASEMENT
- MEASURED DIMENSION
- 129.32' (COMP) COMPUTED DIMENSION
- 129.32' (129.32') RECORDED DIMENSION
- EXISTING BUILDING

GRAPHIC SCALE
 FEET
 1" = 20 FT.



LINE LEGEND

Line	Distance	Bearing	Reverse
A	17.04	N 52°-20'-35\"	E 52°-20'-35\" W
B	27.10	N 43°-38'-22\"	E



- IRON PIPE OR ROD FOUND
- ⊕ "MAG" NAIL SET
- + CUT CROSS FOUND OR SET
- 5 / 8" REBAR SET
- T1 THESE STAKES REFERENCE FOUND OR SET MONUMENTATION. SET 5/8 INCH IRON ROD FLUSH WITH GROUND TO THE FOUND IRON STAKE IDENTIFIED BY COLORED PLASTIC CAP BEARING SURVEYORS REGISTRATION NUMBER.
- T2
- T3
- BT1 THESE STAKES, IN CULTIVATED AREAS, REFERENCE FOUND OR SET MONUMENTATION.
- BT2 BURIED 5/8 INCH IRON ROD 20 INCHES BELOW GROUND TO TIE FOUND IRON STAKE. IDENTIFIED BY COLORED PLASTIC CAP BEARING SURVEYORS REGISTRATION NUMBER.
- BT3 SET DIVISION OF HIGHWAYS SURVEY
- STAKING OF PROPOSED RIGHT OF WAY. MARKER TO MONUMENT THE POSITION SHOWN. IDENTIFIED BY INSCRIPTION DATA AND SURVEYORS REGISTRATION NUMBER.
- M STAKING OF PROPOSED RIGHT OF WAY IN CULTIVATED AREAS. BURIED 5/8 INCH METAL ROD 20 INCHES BELOW GROUND TO MARK FUTURE SURVEY MARKER POSITION IDENTIFIED BY COLORED PLASTIC CAP SURVEYORS REGISTRATION NUMBER.
- PERMANENT SURVEY MARKER, I.D.O.T. STANDARD 2135 (TO BE SET BY OTHERS)
- RIGHT OF WAY STAKING PROPOSED TO BE SET

STATE OF ILLINOIS)
 COUNTY OF DuPAGE) SS

THIS IS TO CERTIFY THAT WE, MARCHESE AND SONS, INC. AN ILLINOIS PROFESSIONAL DESIGN FIRM LAND SURVEYING CORPORATION, NUMBER 184-002762, HAVE SURVEYED THE PLAT OF HIGHWAYS SHOWN HEREON IN SECTION 7 & 18, TOWNSHIP 38 NORTH, RANGE 11 EAST OF THE THIRD PRINCIPAL MERIDIAN, DUPAGE COUNTY, THAT THE SURVEY IS TRUE AND COMPLETE AS SHOWN TO THE BEST OF MY KNOWLEDGE AND BELIEF, THAT THE PLAT CORRECTLY REPRESENTS SAID SURVEY, THAT ALL MONUMENTS FOUND AND ESTABLISHED ARE OF PERMANENT QUALITY AND OCCUPY THE POSITIONS SHOWN THEREON AND THAT THE MONUMENTS ARE SUFFICIENT TO ENABLE THE SURVEY TO BE RETRACED, MADE FOR THE DIVISION OF TRANSPORTATION, DUPAGE COUNTY OF ILLINOIS.

DATED AT ROSELLE, ILLINOIS THIS 28th. DAY OF SEPTEMBER 2016 A.D.

ILLINOIS PROFESSIONAL LAND SURVEYOR NO. 035-002335
 LICENSE EXPIRATION DATE: NOVEMBER 30, 2016

THIS PROFESSIONAL SERVICE CONFORMS TO THE CURRENT ILLINOIS MINIMUM STANDARDS FOR A BOUNDARY SURVEY.

Marchese and Sons, Inc.
 land marine construction surveys
 10 MONACO DRIVE, ROSELLE IL. 60172
 PHONE : (630) 894-5680 FAX : (630) 894-8869

PLAT OF HIGHWAYS
 COUNTY OF DuPAGE
 DIVISION OF TRANSPORTATION
55TH STREET

SECTION : 11-00302-04-CH DUPAGE COUNTY
 PROJECT : CMM-4003(479) JOB NO.: R-91-007-15
 STATION : 44+50.00 TO STATION : 49+00.00
 SCALE : 1 INCH = 20 FEET SHEET : 19 OF 30

DIVISION OF TRANSPORTATION
 421 N. COUNTY FARM ROAD
 WHEATON, ILLINOIS 60187 126 OF 341

PARCEL NUMBER	TOTAL HOLDINGS ACRES	PART TAKEN ACRES	AREA IN EXISTING R.O.W. ACRES	REMAINDER AREA ACRES	EASEMENT AREA ACRES	AREA SQUARE FEET	PARCEL INDEX NUMBER
0026	0.205	0.001 24 SQ. FT.		0.204			09-17-103-015
0026TE					0.005	196	
0027	0.195	0.002 70 SQ. FT.		0.193			09-08-322-020
0027TE					0.003	117	
0028	0.212	0.004 189 SQ. FT.		0.208			09-17-104-001
0028TE					0.004	155	
0029	0.389	0.0002 8 SQ. FT.		0.388			09-08-323-019
0029TE					0.005	223	

PART OF THE SOUTH 1/2 OF SECTION 8, TWP. 38 N., R. 11 E. OF THE 3RD. P.M., IN DUPAGE COUNTY, ILLINOIS.
 PART OF THE NORTH 1/2 OF SECTION 17, TWP. 38 N., R. 11 E. OF THE 3RD. P.M., IN DUPAGE COUNTY, ILLINOIS.

LEGEND

SECTION CORNER
 QUARTER SECTION CORNER
 SECTION LINE
 QUARTER SECTION LINE
 QUARTER, QUARTER SECTION LINE
 PLATTED LOT LINES
 PROPERTY (DEED) LINE
 APPARENT PROPERTY LINE
 CENTERLINE
 EXISTING RIGHT OF WAY LINE
 PROPOSED RIGHT OF WAY LINE
 PROPOSED EASEMENT
 MEASURED DIMENSION
 129.32' (COMP) COMPUTED DIMENSION
 (129.32') RECORDED DIMENSION
 EXISTING BUILDING

GRAPHIC SCALE
 FEET
 1" = 50 FT.

All dimensions are measured unless otherwise specified. Bearings and distances shown hereon reference the Illinois State Plane Coordinate System, East Zone, North American Datum of 1983 (2011 adjustment) "grid". All measured and calculated distances are "grid" not "ground". To obtain ground distances, divide grid distances shown by the combination factor of 0.9999750. Areas shown on this plat are shown.

- IRON PIPE OR ROD FOUND
- ⊕ "MAG" NAIL SET
- + CUT CROSS FOUND OR SET
- 5 / 8" REBAR SET
- T1 THESE STAKES REFERENCE FOUND OR SET MONUMENTATION. SET 5/8 INCH IRON ROD FLUSH WITH GROUND TO THE FOUND IRON STAKE IDENTIFIED BY COLORED PLASTIC CAP BEARING SURVEYORS REGISTRATION NUMBER.
- T2
- T3
- BT1 THESE STAKES, IN CULTIVATED AREAS, REFERENCE FOUND OR SET MONUMENTATION.
- BT2 BURIED 5/8 INCH IRON ROD 20 INCHES BELOW GROUND TO TIE FOUND IRON STAKE. IDENTIFIED BY COLORED PLASTIC CAP BEARING SURVEYORS REGISTRATION NUMBER.
- BT3 SET DIVISION OF HIGHWAYS SURVEY
- STAKING OF PROPOSED RIGHT OF WAY. MARKER TO MONUMENT THE POSITION SHOWN. IDENTIFIED BY INSCRIPTION DATA AND SURVEYORS REGISTRATION NUMBER.
- M STAKING OF PROPOSED RIGHT OF WAY IN CULTIVATED AREAS. BURIED 5/8 INCH METAL ROD 20 INCHES BELOW GROUND TO MARK FUTURE SURVEY MARKER POSITION IDENTIFIED BY COLORED PLASTIC CAP SURVEYORS REGISTRATION NUMBER.
- ⊙ PERMANENT SURVEY MARKER, I.D.O.T. STANDARD 2135 (TO BE SET BY OTHERS)
- RIGHT OF WAY STAKING PROPOSED TO BE SET

STATE OF ILLINOIS)
 COUNTY OF DuPAGE) SS

THIS IS TO CERTIFY THAT WE, MARCHESE AND SONS, INC. AN ILLINOIS PROFESSIONAL DESIGN FIRM LAND SURVEYING CORPORATION, NUMBER 184-002762, HAVE SURVEYED THE PLAT OF HIGHWAYS SHOWN HEREON IN SECTION 7 & 18, TOWNSHIP 38 NORTH, RANGE 11 EAST OF THE THIRD PRINCIPAL MERIDIAN, DUPAGE COUNTY, THAT THE SURVEY IS TRUE AND COMPLETE AS SHOWN TO THE BEST OF MY KNOWLEDGE AND BELIEF, THAT THE PLAT CORRECTLY REPRESENTS SAID SURVEY, THAT ALL MONUMENTS FOUND AND ESTABLISHED ARE OF PERMANENT QUALITY AND OCCUPY THE POSITIONS SHOWN THEREON AND THAT THE MONUMENTS ARE SUFFICIENT TO ENABLE THE SURVEY TO BE RETRACED, MADE FOR THE DIVISION OF TRANSPORTATION, DUPAGE COUNTY OF ILLINOIS.

DATED AT ROSELLE, ILLINOIS THIS 24th. DAY OF AUGUST 2016 A.D.

ILLINOIS PROFESSIONAL LAND SURVEYOR NO. 035-002335
 LICENSE EXPIRATION DATE: NOVEMBER 30, 2016

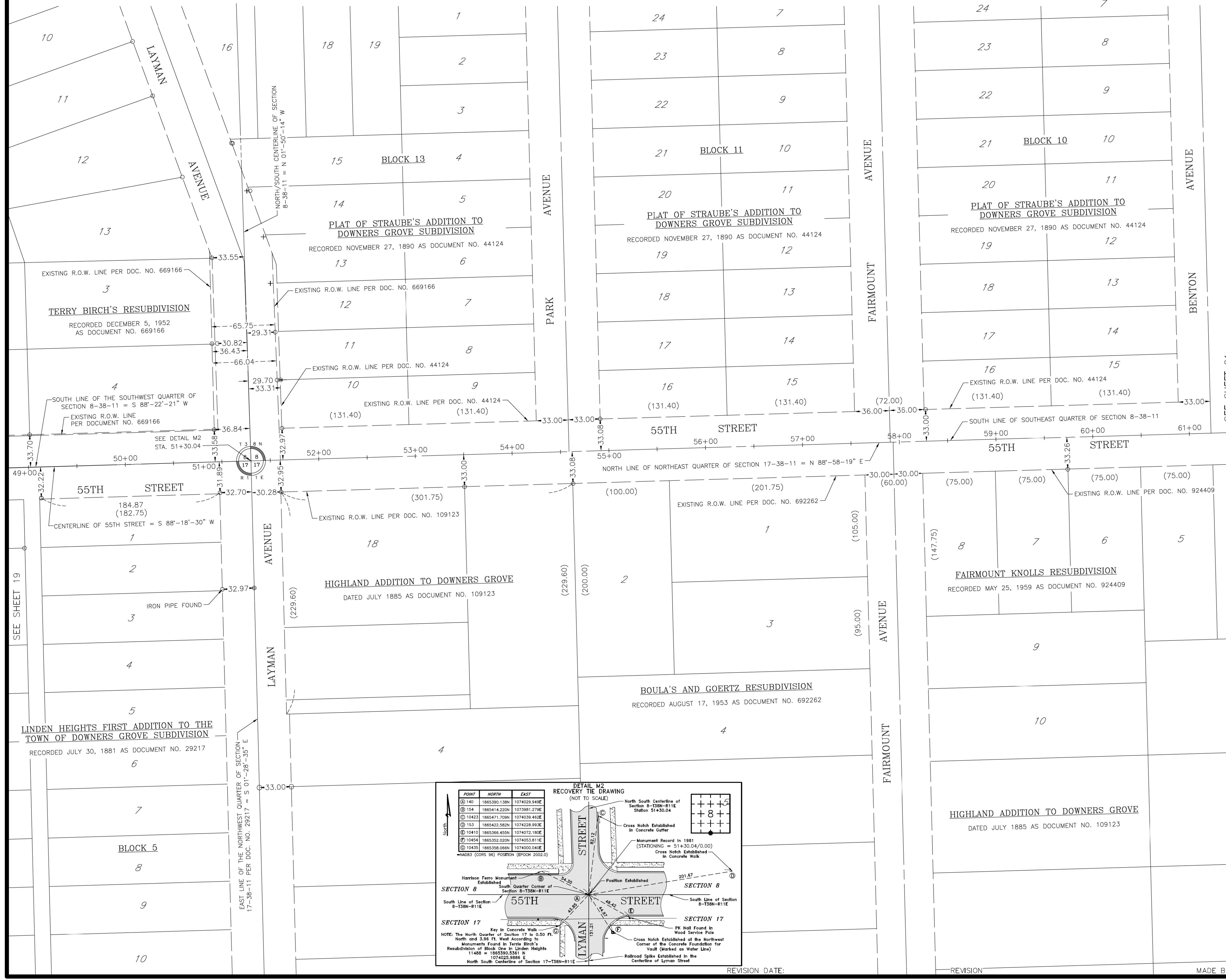
THIS PROFESSIONAL SERVICE CONFORMS TO THE CURRENT ILLINOIS MINIMUM STANDARDS FOR A BOUNDARY SURVEY.

Marchese and Sons, Inc.
land marine construction surveys
 10 MONACO DRIVE, ROSELLE IL. 60172
 PHONE : (630) 894-5680 FAX : (630) 894-8869

PLAT OF HIGHWAYS
 COUNTY OF DuPAGE
 DIVISION OF TRANSPORTATION
55TH STREET

SECTION : 11-00302-04-CH DUPAGE COUNTY
 PROJECT : CMM-4003(479) JOB NO.: R-91-007-15
 STATION : 49+00.00 TO STATION : 61+00.00
 SCALE : 1 INCH = 50 FEET SHEET : 20 OF 30

DIVISION OF TRANSPORTATION
 421 N. COUNTY FARM ROAD
 WHEATON, ILLINOIS 60187 127 OF 341



DETAIL M2 RECOVERY TIE DRAWING (NOT TO SCALE)

POINT	NORTH	EAST
① 140	1865390.138N	1074029.848E
② 154	1865414.220N	1073981.279E
③ 10423	1865471.709N	1074039.463E
④ 153	1865422.582N	1074228.993E
⑤ 10410	1865366.455N	1074072.180E
⑥ 10454	1865302.020N	1074053.811E
⑦ 10435	1865358.069N	1074000.049E

Notes: Harrison Ferro Monument Established South Quarter Corner of Section 8-T38N-R11E. Key in Concrete Walk. NOTE: The North Quarter of Section 17 is 0.50 Ft. North and 3.26 Ft. West According to Monuments Found in Terry Birch's Resubdivision of Block One in Linden Heights 11455 ± 1865390.5361 N 1074025.9888 E North South Centerline of Section 17-T38N-R11E.

PART OF THE SW 1/4 OF SECTION 8, TWP. 38 N., R. 11 E. OF THE 3RD. P.M., IN DUPAGE COUNTY, ILLINOIS.
 PART OF THE NE 1/4 OF SECTION 18, TWP. 38 N., R. 11 E. OF THE 3RD. P.M., IN DUPAGE COUNTY, ILLINOIS.



LEGEND

- SECTION CORNER
- QUARTER SECTION CORNER
- SECTION LINE
- QUARTER SECTION LINE
- QUARTER, QUARTER SECTION LINE
- PLATTED LOT LINES
- PROPERTY (DEED) LINE
- APPARENT PROPERTY LINE
- CENTERLINE
- EXISTING RIGHT OF WAY LINE
- PROPOSED RIGHT OF WAY LINE
- PROPOSED EASEMENT
- 129.32' MEASURED DIMENSION
- 129.32' (COMP) COMPUTED DIMENSION
- (129.32') RECORDED DIMENSION
- EXISTING BUILDING

GRAPHIC SCALE
 FEET
 50
 SCALE: 1" = 50 FT.

All dimensions are measured unless otherwise specified.
 Bearings and distances shown hereon reference the Illinois State Plane Coordinate System, East Zone, North American Datum of 1983 (2011 adjustment) "grid".
 All measured and calculated distances are "grid" not "ground". To obtain ground distances, divide grid distances shown by the combination factor of 0.9999750.
 Areas shown on this plat are ground.

- IRON PIPE OR ROD FOUND
- CUT CROSS FOUND OR SET
- "MAG" NAIL SET
- 5 / 8" REBAR SET
- T1, T2, T3 THESE STAKES REFERENCE FOUND OR SET MONUMENTATION. SET 5/8 INCH IRON ROD FLUSH WITH GROUND TO THE FOUND IRON STAKE IDENTIFIED BY COLORED PLASTIC CAP BEARING SURVEYORS REGISTRATION NUMBER.
- BT1, BT2, BT3 THESE STAKES, IN CULTIVATED AREAS, REFERENCE FOUND OR SET MONUMENTATION. BURIED 5/8 INCH IRON ROD 20 INCHES BELOW GROUND TO THE FOUND IRON STAKE. IDENTIFIED BY COLORED PLASTIC CAP BEARING SURVEYORS REGISTRATION NUMBER. SET DIVISION OF HIGHWAYS SURVEY
- M STAKING OF PROPOSED RIGHT OF WAY. MARKER TO MONUMENT THE POSITION SHOWN. IDENTIFIED BY INSCRIPTION DATA AND SURVEYORS REGISTRATION NUMBER.
- M STAKING OF PROPOSED RIGHT OF WAY IN CULTIVATED AREAS. BURIED 5/8 INCH METAL ROD 20 INCHES BELOW GROUND TO MARK FUTURE SURVEY MARKER POSITION IDENTIFIED BY COLORED PLASTIC CAP SURVEYORS REGISTRATION NUMBER.
- PERMANENT SURVEY MARKER, I.D.O.T. STANDARD 2135 (TO BE SET BY OTHERS)
- RIGHT OF WAY STAKING PROPOSED TO BE SET

STATE OF ILLINOIS)
) SS
 COUNTY OF DuPAGE)

THIS IS TO CERTIFY THAT WE, MARCHESE AND SONS, INC. AN ILLINOIS PROFESSIONAL DESIGN FIRM LAND SURVEYING CORPORATION, NUMBER 184-002762, HAVE SURVEYED THE PLAT OF HIGHWAYS SHOWN HEREON IN SECTION 7 & 18, TOWNSHIP 38 NORTH, RANGE 11 EAST OF THE THIRD PRINCIPAL MERIDIAN, DUPAGE COUNTY, THAT THE SURVEY IS TRUE AND COMPLETE AS SHOWN TO THE BEST OF MY KNOWLEDGE AND BELIEF, THAT THE PLAT CORRECTLY REPRESENTS SAID SURVEY, THAT ALL MONUMENTS FOUND AND ESTABLISHED ARE OF PERMANENT QUALITY AND OCCUPY THE POSITIONS SHOWN THEREON AND THAT THE MONUMENTS ARE SUFFICIENT TO ENABLE THE SURVEY TO BE RETRACED, MADE FOR THE DIVISION OF TRANSPORTATION, DUPAGE COUNTY OF ILLINOIS.

DATED AT ROSELLE, ILLINOIS THIS 24th. DAY OF AUGUST 2016 A.D.

ILLINOIS PROFESSIONAL LAND SURVEYOR NO. 035-002335
 LICENSE EXPIRATION DATE: NOVEMBER 30, 2016

THIS PROFESSIONAL SERVICE CONFORMS TO THE CURRENT ILLINOIS MINIMUM STANDARDS FOR A BOUNDARY SURVEY.

Marchese and Sons, Inc.
land marine construction surveys
 10 MONACO DRIVE, ROSELLE IL. 60172
 PHONE : (630) 894-5680 FAX : (630) 894-8869

PLAT OF HIGHWAYS
 COUNTY OF DuPAGE
 DIVISION OF TRANSPORTATION
55TH STREET

SECTION : 11-00302-04-CH DUPAGE COUNTY
 PROJECT : CMM-4003(479) JOB NO.: R-91-007-15
 STATION : 61+00.00 TO STATION : 73+00.00
 SCALE : 1 INCH = 50 FEET SHEET : 21 of 30

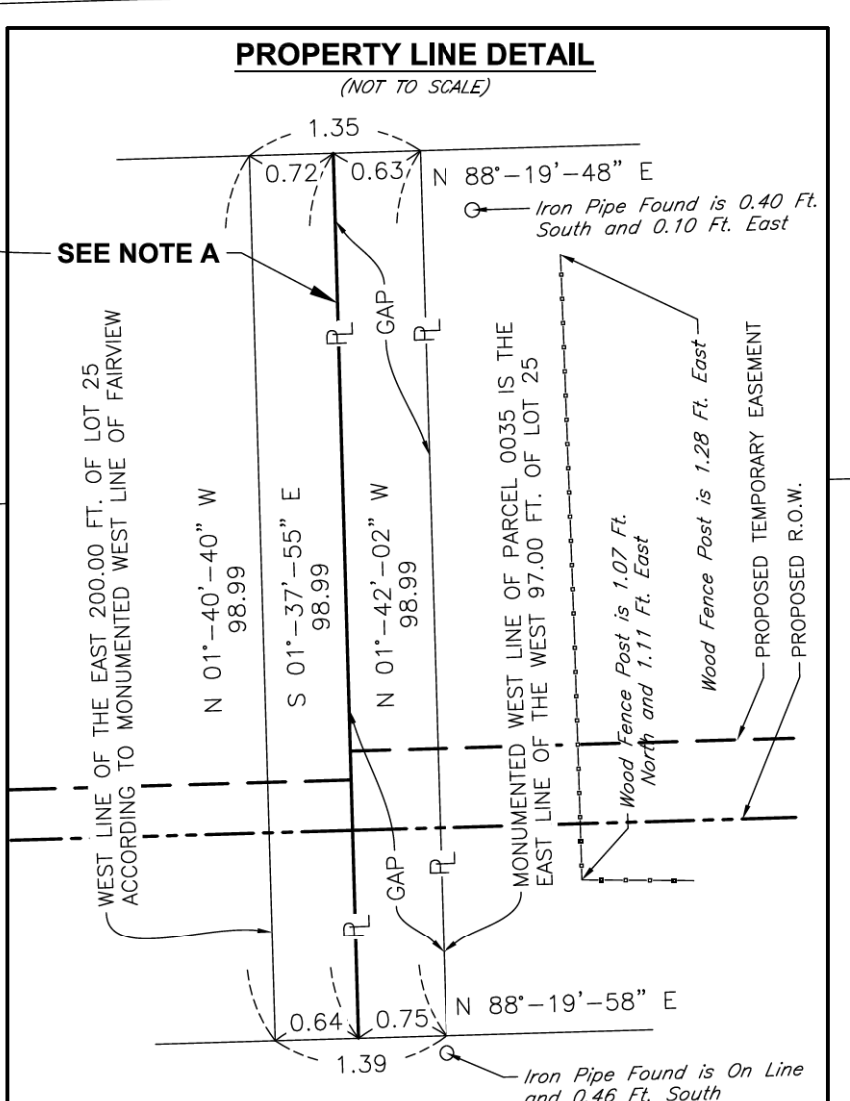
DIVISION OF TRANSPORTATION
 421 N. COUNTY FARM ROAD
 WHEATON, ILLINOIS 60187 128 OF 341

PART OF THE SE 1/4 OF SECTION 8, TWP. 38 N., R. 11 E. OF THE 3RD. P.M., IN DUPAGE COUNTY, ILLINOIS.

PARCEL NUMBER	TOTAL HOLDINGS ACRES	PART TAKEN ACRES	AREA IN EXISTING R.O.W. ACRES	REMAINDER AREA ACRES	EASEMENT ACRES	AREA SQUARE FEET	PARCEL INDEX NUMBER
0033	0.530	0.014		0.516	0.018		09-08-418-023
0033 TE							
0034	0.219	0.013		0.206	0.002	97	09-08-418-043
0034 TE							
0035	0.451	0.033		0.418	0.018		09-08-418-044
0035 TE							

PROJECT COORDINATES				
Illinois State Plane, East Zone, NAD 83 (2011)				
Point	Station	Offset	Northing	Easting
1	73+46.27	33.00 LT	1865487.6032	1076244.2781
2	73+46.26	43.00 LT	1865497.5988	1076243.9813
3	74+18	43.00 LT	1865499.6860	1076315.6899
4	74+18	56.00 LT	1865512.6805	1076315.3117
5	74+46.25	56.00 LT	1865513.5025	1076343.5532
6	74+46.26	40.00 LT	1865497.5095	1076344.0280
7	75+42.52	40.00 LT	1865500.3100	1076440.2427
8	75+43.26	43.00 LT	1865503.3304	1076440.8979
9	77+18	43.00 LT	1865508.4143	1076615.5629
10	77+41.87	60.00 LT	1865526.1016	1076638.9297
11	77+41.88	33.00 LT	1865499.1132	1076639.7202
12	75+42.51	33.00 LT	1865493.3129	1076440.4421
13	74+46.27	33.00 LT	1865490.5126	1076344.2358
14	77+75.83	0.00 LT	1865467.1150	1076674.6200
15	73+46.26	39.00 LT	1865493.6006	1076244.1000
16	74+46.26	39.00 LT	1865496.5100	1076344.0577
17	74+46.26	39.00 LT	1865496.5100	1076344.0577
18	75+42.52	39.00 LT	1865499.3321	1076440.3282
19	75+43.26	39.00 LT	1865499.3322	1076441.0166
20	75+43.27	33.00 LT	1865493.3348	1076441.1947
21	77+18	39.00 LT	1865504.4160	1076615.6793
22	77+41.87	58.00 LT	1865524.1024	1076638.9882

NOTE A
MONUMENTED EAST LINE OF PARCEL 0034 IS THE WEST LINE OF THE EAST 200.00 FT. OF LOT 25 FROM THE WEST LINE OF FAIRVIEW AVENUE ACCORDING TO THE SECTION LINE



PLAT OF HIGHLAND ACRES
RECORDED JULY 22, 1912 AS DOCUMENT NO. 108797
PART OF LOT 24

LEGEND

- EXISTING DRIVEWAY
- SECTION LINE
- QUARTER SECTION LINE
- QUARTER, QUARTER SECTION LINE
- PLATTED LOT LINES
- PROPERTY (DEED) LINE
- APPL APPARENT PROPERTY LINE
- CENTERLINE
- EXISTING RIGHT OF WAY LINE
- PROPOSED RIGHT OF WAY LINE
- PROPOSED EASEMENT
- MEASURED DIMENSION
- 129.32' (COMP) COMPUTED DIMENSION
- 129.32' (129.32') RECORDED DIMENSION
- EXISTING BUILDING

IRON PIPE OR ROD FOUND
CUT CROSS FOUND OR SET

T1 THESE STAKES REFERENCE FOUND OR SET MONUMENTATION. SET 5/8 INCH IRON ROD FLUSH WITH GROUND TO THE FOUND IRON STAKE IDENTIFIED BY COLORED PLASTIC CAP BEARING SURVEYORS REGISTRATION NUMBER.
BT1 THESE STAKES, IN CULTIVATED AREAS, REFERENCE FOUND OR SET MONUMENTATION.
BT2 BURIED 5/8 INCH IRON ROD 20 INCHES BELOW GROUND TO THE FOUND IRON STAKE. IDENTIFIED BY COLORED PLASTIC CAP BEARING SURVEYORS REGISTRATION NUMBER.
BT3 SURVEYORS REGISTRATION NUMBER. SET DIVISION OF HIGHWAYS SURVEY

STAKING OF PROPOSED RIGHT OF WAY. MARKER TO MONUMENT THE POSITION SHOWN. IDENTIFIED BY INSCRIPTION DATA AND SURVEYORS REGISTRATION NUMBER.
M STAKING OF PROPOSED RIGHT OF WAY IN CULTIVATED AREAS. BURIED 5/8 INCH METAL ROD 20 INCHES BELOW GROUND TO MARK FUTURE SURVEY MARKER POSITION IDENTIFIED BY COLORED PLASTIC CAP SURVEYORS REGISTRATION NUMBER.
PERMANENT SURVEY MARKER, I.D.O.T. STANDARD 2135 (TO BE SET BY OTHERS)
RIGHT OF WAY STAKING PROPOSED TO BE SET

STATE OF ILLINOIS)
COUNTY OF DuPAGE) SS

THIS IS TO CERTIFY THAT WE, MARCHESE AND SONS, INC. AN ILLINOIS PROFESSIONAL DESIGN FIRM LAND SURVEYING CORPORATION, NUMBER 184-002762, HAVE SURVEYED THE PLAT OF HIGHWAYS SHOWN HEREON IN SECTION 7 & 18, TOWNSHIP 38 NORTH, RANGE 11 EAST OF THE THIRD PRINCIPAL MERIDIAN, DUPAGE COUNTY, THAT THE SURVEY IS TRUE AND COMPLETE AS SHOWN TO THE BEST OF MY KNOWLEDGE AND BELIEF, THAT THE PLAT CORRECTLY REPRESENTS SAID SURVEY, THAT ALL MONUMENTS FOUND AND ESTABLISHED ARE OF PERMANENT QUALITY AND OCCUPY THE POSITIONS SHOWN THEREON AND THAT THE MONUMENTS ARE SUFFICIENT TO ENABLE THE SURVEY TO BE RETRACED, MADE FOR THE DIVISION OF TRANSPORTATION, DUPAGE COUNTY OF ILLINOIS.

DATED AT ROSELLE, ILLINOIS THIS 15th. DAY OF SEPTEMBER 2016 A.D.

ILLINOIS PROFESSIONAL LAND SURVEYOR NO. 035-002335
LICENSE EXPIRATION DATE: NOVEMBER 30, 2016

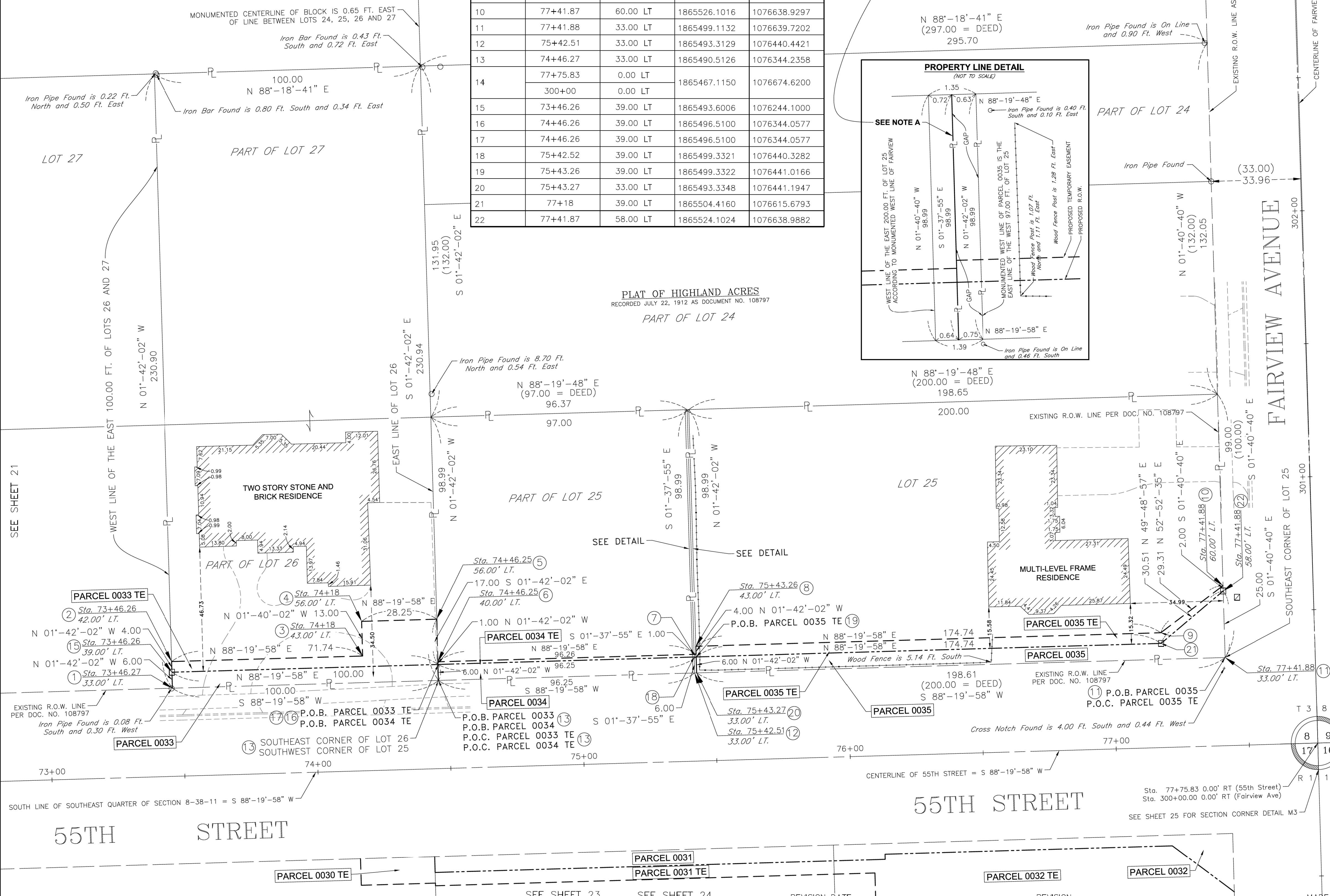
THIS PROFESSIONAL SERVICE CONFORMS TO THE CURRENT ILLINOIS MINIMUM STANDARDS FOR A BOUNDARY SURVEY.

Marchese and Sons, Inc.
land marine construction surveys
10 MONACO DRIVE, ROSELLE IL. 60172
PHONE : (630) 894-5680 FAX : (630) 894-8869

PLAT OF HIGHWAYS
COUNTY OF DuPAGE
DIVISION OF TRANSPORTATION
55TH STREET

SECTION : 11-00302-04-CH DUPAGE COUNTY
PROJECT : CMM-4003(479) JOB NO.: R-91-007-15
STATION : 31+00.00 TO STATION : 35+50.00
SCALE : 1 INCH = 20 FEET SHEET : 22 of 30

DIVISION OF TRANSPORTATION
421 N. COUNTY FARM ROAD
WHEATON, ILLINOIS 60187 129 OF 341



PART OF THE NE 1/4 OF SECTION 17, TWP. 38 N., R. 11 E. OF THE 3RD. P.M., IN DUPAGE COUNTY, ILLINOIS.

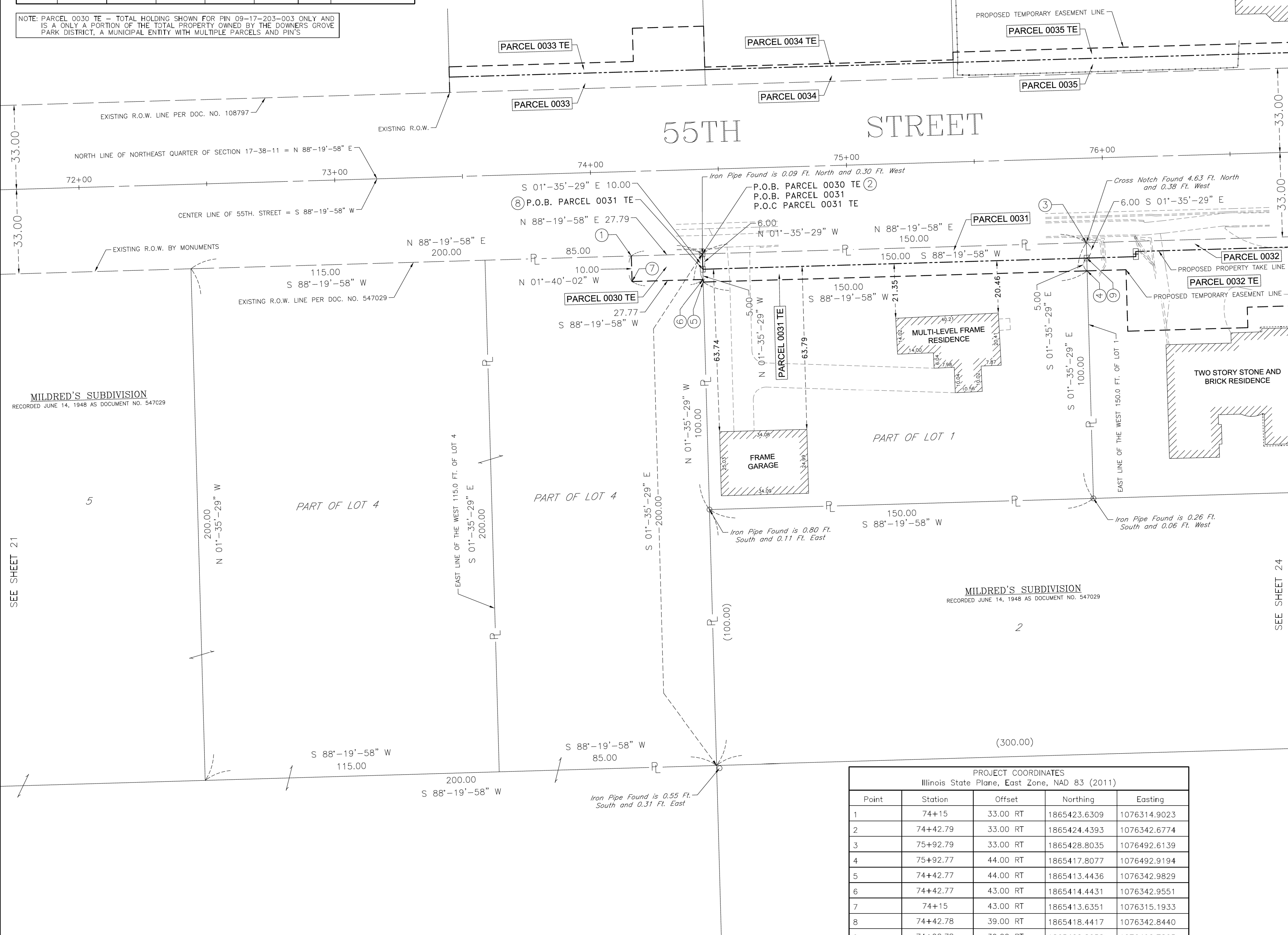
PARCEL NUMBER	TOTAL HOLDINGS ACRES	PART TAKEN ACRES	AREA IN EXISTING R.O.W. ACRES	REMAINDER AREA ACRES	EASEMENT AREA ACRES	SQUARE FEET	PARCEL INDEX NUMBER
0030 TE	0.390				0.006	278	09-17-203-003
0031	0.344	0.021		0.323			09-17-203-004
0031 TE					0.017		

NOTE: PARCEL 0030 TE - TOTAL HOLDING SHOWN FOR PIN 09-17-203-003 ONLY AND IS ONLY A PORTION OF THE TOTAL PROPERTY OWNED BY THE DOWNERS GROVE PARK DISTRICT, A MUNICIPAL ENTITY WITH MULTIPLE PARCELS AND PIN'S

LEGEND

- EXISTING DRIVEWAY
- SECTION LINE
- QUARTER SECTION LINE
- QUARTER, QUARTER SECTION LINE
- PLATTED LOT LINES
- PROPERTY (DEED) LINE
- APL APPARENT PROPERTY LINE
- CENTERLINE
- EXISTING RIGHT OF WAY LINE
- PROPOSED RIGHT OF WAY LINE
- PROPOSED EASEMENT
- MEASURED DIMENSION
- 129.32' (129.32') COMPUTED DIMENSION
- 129.32' (129.32') RECORDED DIMENSION
- EXISTING BUILDING

GRAPHIC SCALE
FEET
SCALE: 1" = 20 FT.



All dimensions are measured unless otherwise specified. Bearings and distances shown hereon reference the Illinois State Plane Coordinate System, East Zone, North American Datum of 1983 (2011 adjustment) "grid". All measured and calculated distances are "grid" not "ground". To obtain ground distances, divide grid distances shown by the combination factor of 0.9999750. Areas shown on this plat are ground.

- IRON PIPE OR ROD FOUND
- ⊕ "MAG" NAIL SET
- + CUT CROSS FOUND OR SET
- 5 / 8" REBAR SET
- T1 THESE STAKES REFERENCE FOUND OR SET MONUMENTATION. SET 5/8 INCH IRON ROD FLUSH WITH GROUND TO TIE FOUND IRON STAKE IDENTIFIED BY COLORED PLASTIC CAP BEARING SURVEYORS REGISTRATION NUMBER.
- T2
- T3
- BT1 THESE STAKES, IN CULTIVATED AREAS, REFERENCE FOUND OR SET MONUMENTATION.
- BT2 BURIED 5/8 INCH IRON ROD 20 INCHES BELOW GROUND TO TIE FOUND IRON STAKE. IDENTIFIED BY COLORED PLASTIC CAP BEARING SURVEYORS REGISTRATION NUMBER.
- BT3 SET DIVISION OF HIGHWAYS SURVEY
- STAKING OF PROPOSED RIGHT OF WAY. MARKER TO MONUMENT THE POSITION SHOWN. IDENTIFIED BY INSCRIPTION DATA AND SURVEYORS REGISTRATION NUMBER.
- M STAKING OF PROPOSED RIGHT OF WAY IN CULTIVATED AREAS. BURIED 5/8 INCH METAL ROD 20 INCHES BELOW GROUND TO MARK FUTURE SURVEY MARKER POSITION IDENTIFIED BY COLORED PLASTIC CAP SURVEYORS REGISTRATION NUMBER.
- PERMANENT SURVEY MARKER, I.D.O.T. STANDARD 2135 (TO BE SET BY OTHERS)
- RIGHT OF WAY STAKING PROPOSED TO BE SET

STATE OF ILLINOIS)
COUNTY OF DuPAGE) SS

THIS IS TO CERTIFY THAT WE, MARCHESE AND SONS, INC. AN ILLINOIS PROFESSIONAL DESIGN FIRM LAND SURVEYING CORPORATION, NUMBER 184-002762, HAVE SURVEYED THE PLAT OF HIGHWAYS SHOWN HEREON IN SECTION 7 & 18, TOWNSHIP 38 NORTH, RANGE 11 EAST OF THE THIRD PRINCIPAL MERIDIAN, DUPAGE COUNTY, THAT THE SURVEY IS TRUE AND COMPLETE AS SHOWN TO THE BEST OF MY KNOWLEDGE AND BELIEF, THAT THE PLAT CORRECTLY REPRESENTS SAID SURVEY, THAT ALL MONUMENTS FOUND AND ESTABLISHED ARE OF PERMANENT QUALITY AND OCCUPY THE POSITIONS SHOWN THEREON AND THAT THE MONUMENTS ARE SUFFICIENT TO ENABLE THE SURVEY TO BE RETRACED, MADE FOR THE DIVISION OF TRANSPORTATION, DUPAGE COUNTY OF ILLINOIS.

DATED AT ROSELLE, ILLINOIS THIS 15th. DAY OF SEPTEMBER 2016 A.D.

ILLINOIS PROFESSIONAL LAND SURVEYOR NO. 035-002335
LICENSE EXPIRATION DATE: NOVEMBER 30, 2016

THIS PROFESSIONAL SERVICE CONFORMS TO THE CURRENT ILLINOIS MINIMUM STANDARDS FOR A BOUNDARY SURVEY.

Marchese and Sons, Inc.
land marine construction surveys
10 MONACO DRIVE, ROSELLE IL. 60172
PHONE : (630) 894-5680 FAX : (630) 894-8869

PLAT OF HIGHWAYS
COUNTY OF DuPAGE
DIVISION OF TRANSPORTATION
55TH STREET

SECTION : 11-00302-04-CH DUPAGE COUNTY
PROJECT : CMM-4003(479) JOB NO.: R-91-007-15
STATION : 72+00.00 TO STATION : 76+50.00
SCALE : 1 INCH = 20 FEET SHEET : 23 of 30

PROJECT COORDINATES
Illinois State Plane, East Zone, NAD 83 (2011)

Point	Station	Offset	Northing	Easting
1	74+15	33.00 RT	1865423.6309	1076314.9023
2	74+42.79	33.00 RT	1865424.4393	1076342.6774
3	75+92.79	33.00 RT	1865428.8035	1076492.6139
4	75+92.77	44.00 RT	1865417.8077	1076492.9194
5	74+42.77	44.00 RT	1865413.4436	1076342.9829
6	74+42.77	43.00 RT	1865414.4431	1076342.9551
7	74+15	43.00 RT	1865413.6351	1076315.1933
8	74+42.78	39.00 RT	1865418.4417	1076342.8440
9	74+92.78	39.00 RT	1865422.8058	1076492.7805

SEE SHEET 21

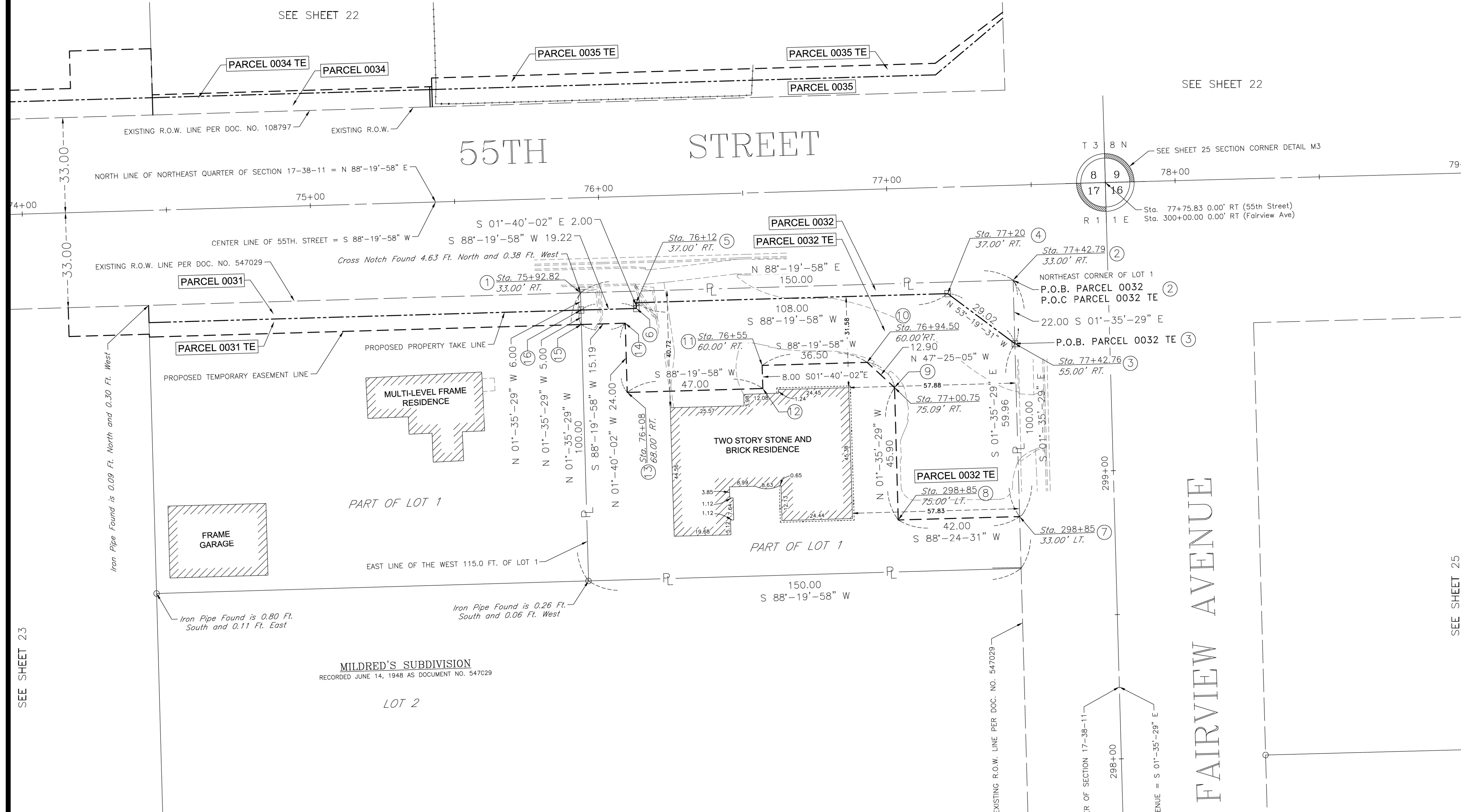
SEE SHEET 24

PART OF THE NE 1/4 OF SECTION 17, TWP. 38 N., R. 11 E. OF THE 3RD. P.M., IN DUPAGE COUNTY, ILLINOIS.

LEGEND

- EXISTING DRIVEWAY
- SECTION LINE
- QUARTER SECTION LINE
- QUARTER, QUARTER SECTION LINE
- PLATTED LOT LINES
- PROPERTY (DEED) LINE
- APL APPARENT PROPERTY LINE
- CENTERLINE
- EXISTING RIGHT OF WAY LINE
- PROPOSED RIGHT OF WAY LINE
- PROPOSED EASEMENT
- MEASURED DIMENSION
- 129.32' (COMP) COMPUTED DIMENSION
- (129.32') RECORDED DIMENSION
- EXISTING BUILDING

GRAPHIC SCALE
1" = 20 FT.



All dimensions are measured unless otherwise specified. Bearings and distances shown hereon reference the Illinois State Plane Coordinate System, East Zone, North American Datum of 1983 (2011 adjustment) "grid". All measured and calculated distances are "grid" not "ground". To obtain ground distances, divide grid distances shown by the combination factor of 0.9999750. Areas shown on this plat are ground.

- IRON PIPE OR ROD FOUND ⊕ "MAG" NAIL SET
- + CUT CROSS FOUND OR SET ● 5 / 8" REBAR SET
- T1 THESE STAKES REFERENCE FOUND OR SET MONUMENTATION. SET 5/8 INCH IRON ROD FLUSH WITH GROUND TO THE FOUND IRON STAKE IDENTIFIED BY COLORED PLASTIC CAP BEARING SURVEYORS REGISTRATION NUMBER.
- BT1 THESE STAKES, IN CULTIVATED AREAS, REFERENCE FOUND OR SET MONUMENTATION.
- BT2 BURIED 5/8 INCH IRON ROD 20 INCHES BELOW GROUND TO TIE FOUND IRON STAKE. IDENTIFIED BY COLORED PLASTIC CAP BEARING SURVEYORS REGISTRATION NUMBER.
- BT3 SET DIVISION OF HIGHWAYS SURVEY
- STAKING OF PROPOSED RIGHT OF WAY. MARKER TO MONUMENT THE POSITION SHOWN. IDENTIFIED BY INSCRIPTION DATA AND SURVEYORS REGISTRATION NUMBER.
- M STAKING OF PROPOSED RIGHT OF WAY IN CULTIVATED AREAS. BURIED 5/8 INCH METAL ROD 20 INCHES BELOW GROUND TO MARK FUTURE SURVEY MARKER POSITION IDENTIFIED BY COLORED PLASTIC CAP SURVEYORS REGISTRATION NUMBER.
- PERMANENT SURVEY MARKER, I.D.O.T. STANDARD 2135 (TO BE SET BY OTHERS)
- RIGHT OF WAY STAKING PROPOSED TO BE SET

STATE OF ILLINOIS)
COUNTY OF DuPAGE) SS

THIS IS TO CERTIFY THAT WE, MARCHESE AND SONS, INC. AN ILLINOIS PROFESSIONAL DESIGN FIRM LAND SURVEYING CORPORATION, NUMBER 184-002762, HAVE SURVEYED THE PLAT OF HIGHWAYS SHOWN HEREON IN SECTION 7 & 18, TOWNSHIP 38 NORTH, RANGE 11 EAST OF THE THIRD PRINCIPAL MERIDIAN, DUPAGE COUNTY, THAT THE SURVEY IS TRUE AND COMPLETE AS SHOWN TO THE BEST OF MY KNOWLEDGE AND BELIEF, THAT THE PLAT CORRECTLY REPRESENTS SAID SURVEY, THAT ALL MONUMENTS FOUND AND ESTABLISHED ARE OF PERMANENT QUALITY AND OCCUPY THE POSITIONS SHOWN THEREON AND THAT THE MONUMENTS ARE SUFFICIENT TO ENABLE THE SURVEY TO BE RETRACED, MADE FOR THE DIVISION OF TRANSPORTATION, DUPAGE COUNTY OF ILLINOIS.

DATED AT ROSELLE, ILLINOIS THIS 15th. DAY OF SEPTEMBER 2016 A.D.

ILLINOIS PROFESSIONAL LAND SURVEYOR NO. 035-002335
LICENSE EXPIRATION DATE: NOVEMBER 30, 2016

THIS PROFESSIONAL SERVICE CONFORMS TO THE CURRENT ILLINOIS MINIMUM STANDARDS FOR A BOUNDARY SURVEY.

Marchese and Sons, Inc.
land marine construction surveys
10 MONACO DRIVE, ROSELLE IL. 60172
PHONE : (630) 894-5680 FAX : (630) 894-8869

PLAT OF HIGHWAYS
COUNTY OF DuPAGE
DIVISION OF TRANSPORTATION
55TH STREET

SECTION : 11-00302-04-CH DUPAGE COUNTY
PROJECT : CMM-4003(479) JOB NO.: R-91-007-15
STATION : 31+00.00 TO STATION : 35+50.00
SCALE : 1 INCH = 20 FEET SHEET : 24 of 30

DIVISION OF TRANSPORTATION
421 N. COUNTY FARM ROAD
WHEATON, ILLINOIS 60187 131 OF 341

PROJECT COORDINATES
Illinois State Plane, East Zone, NAD 83 (2011)

Point	Station	Offset	Northing	Easting
1	75+92.79	33.00 RT	1865428.8035	1076492.6139
2	77+42.79	33.00 RT	1865433.1676	1076642.5504
3	77+42.76	55.00 RT	1865411.1761	1076643.1613
4	77+20	37.00 RT	1865428.5063	1076619.8896
5	76+12	37.00 RT	1865425.3641	1076511.9353
6	76+12	39.00 RT	1865423.3650	1076511.9935
7	298+85	33.00 LT	1865351.2429	1076644.8263
8	298+85	75.00 LT	1865350.0766	1076602.8425
9 (55TH)	77+00.75	75.09 RT	1865395.9595	1076601.5678
9 (Fairview)	299+30.09	75.00 LT	1865404.6868	1076592.0708
10	76+91.50	60.00 RT	1865404.6868	1076592.0708
11	76+55	68.00 RT	1865403.6249	1076555.5863
12	76+55	68.00 RT	1865395.6283	1076555.8190
13	76+08	68.00 RT	1865394.2609	1076508.8389
14	76+08	44.00 RT	1865418.2507	1076508.1406
15	75+92.81	44.00 RT	1865417.8087	1076492.9543
16	75+92.78	39.00 RT	1865422.8058	1076492.78.05

PARCEL NUMBER	TOTAL HOLDINGS ACRES	PART TAKEN ACRES	AREA IN EXISTING R.O.W. ACRES	REMAINDER AREA ACRES	EASEMENT AREA ACRES	SQUARE FEET	PARCEL INDEX NUMBER
0032	0.344	0.019		0.325			09-17-203-005
0032 TE					0.131		

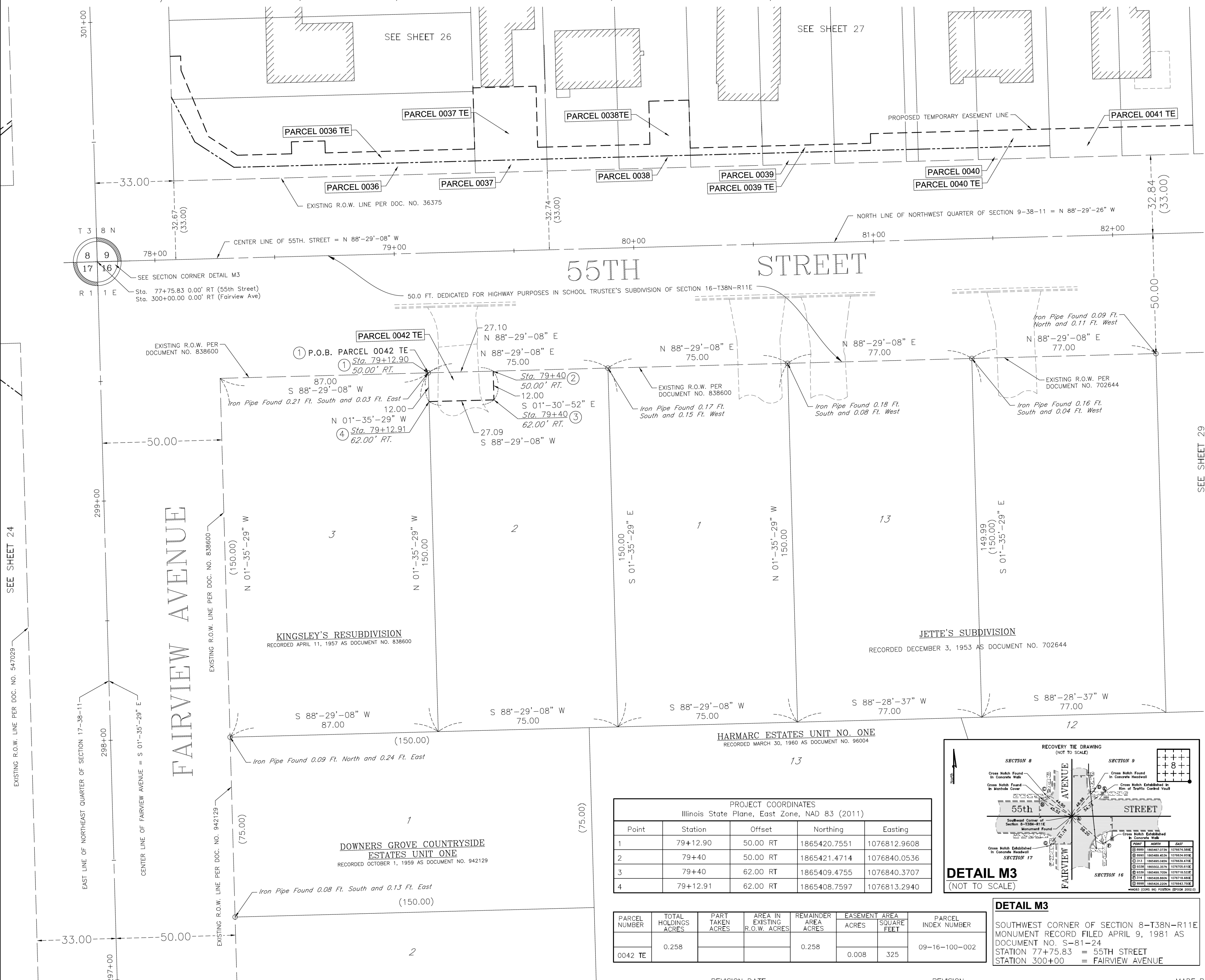
LEGEND

- EXISTING DRIVEWAY
- SECTION LINE
- QUARTER SECTION LINE
- QUARTER, QUARTER SECTION LINE
- PLATTED LOT LINES
- PROPERTY (DEED) LINE
- APL APPARENT PROPERTY LINE
- CENTERLINE
- EXISTING RIGHT OF WAY LINE
- PROPOSED RIGHT OF WAY LINE
- PROPOSED EASEMENT
- MEASURED DIMENSION
- 129.32' (129.32') COMPUTED DIMENSION
- RECORDED DIMENSION
- EXISTING BUILDING

IRON PIPE OR ROD FOUND ⊕ "MAG" NAIL SET
 + CUT CROSS FOUND OR SET ● 5 / 8" REBAR SET

T1 THESE STAKES REFERENCE FOUND OR SET MONUMENTATION. SET 5/8 INCH IRON ROD FLUSH WITH GROUND TO THE FOUND IRON STAKE IDENTIFIED BY COLORED PLASTIC CAP BEARING SURVEYORS REGISTRATION NUMBER.
 T2
 T3
 BT1 THESE STAKES, IN CULTIVATED AREAS, REFERENCE FOUND OR SET MONUMENTATION.
 BT2 BURIED 5/8 INCH IRON ROD 20 INCHES BELOW GROUND TO THE FOUND IRON STAKE. IDENTIFIED BY COLORED PLASTIC CAP BEARING SURVEYORS REGISTRATION NUMBER.
 BT3 SURVEYORS REGISTRATION NUMBER. SET DIVISION OF HIGHWAYS SURVEY
 ■ STAKING OF PROPOSED RIGHT OF WAY.
 ■ MARKER TO MONUMENT THE POSITION SHOWN. IDENTIFIED BY INSCRIPTION DATA AND SURVEYORS REGISTRATION NUMBER.
 ■ M STAKING OF PROPOSED RIGHT OF WAY IN CULTIVATED AREAS.
 ■ BURIED 5/8 INCH METAL ROD 20 INCHES BELOW GROUND TO MARK FUTURE SURVEY MARKER POSITION IDENTIFIED BY COLORED PLASTIC CAP SURVEYORS REGISTRATION NUMBER.
 ● PERMANENT SURVEY MARKER, I.D.O.T. STANDARD 2135 (TO BE SET BY OTHERS)
 □ RIGHT OF WAY STAKING PROPOSED TO BE SET

GRAPHIC SCALE
 1" = 20 FT.



All dimensions are measured unless otherwise specified. Bearings and distances shown hereon reference the Illinois State Plane Coordinate System, East Zone, North American Datum of 1983 (2011 adjustment) "grid". All measured and calculated distances are "grid" not "ground". To obtain ground distances, divide grid distances shown by the combination factor of 0.9999750. Areas shown on this plat are ground.

STATE OF ILLINOIS)
 COUNTY OF DuPAGE) SS

THIS IS TO CERTIFY THAT WE, MARCHESE AND SONS, INC. AN ILLINOIS PROFESSIONAL DESIGN FIRM LAND SURVEYING CORPORATION, NUMBER 184-002762, HAVE SURVEYED THE PLAT OF HIGHWAYS SHOWN HEREON IN SECTION 7 & 18, TOWNSHIP 38 NORTH, RANGE 11 EAST OF THE THIRD PRINCIPAL MERIDIAN, DUPAGE COUNTY, THAT THE SURVEY IS TRUE AND COMPLETE AS SHOWN TO THE BEST OF MY KNOWLEDGE AND BELIEF, THAT THE PLAT CORRECTLY REPRESENTS SAID SURVEY, THAT ALL MONUMENTS FOUND AND ESTABLISHED ARE OF PERMANENT QUALITY AND OCCUPY THE POSITIONS SHOWN THEREON AND THAT THE MONUMENTS ARE SUFFICIENT TO ENABLE THE SURVEY TO BE RETRACED, MADE FOR THE DIVISION OF TRANSPORTATION, DUPAGE COUNTY OF ILLINOIS.

DATED AT ROSELLE, ILLINOIS THIS 28th. DAY OF SEPTEMBER 2016 A.D.

ILLINOIS PROFESSIONAL LAND SURVEYOR NO. 035-002335
 LICENSE EXPIRATION DATE: NOVEMBER 30, 2016

THIS PROFESSIONAL SERVICE CONFORMS TO THE CURRENT ILLINOIS MINIMUM STANDARDS FOR A BOUNDARY SURVEY.

Marchese and Sons, Inc.
 land marine construction surveys
 10 MONACO DRIVE, ROSELLE IL. 60172
 PHONE : (630) 894-5680 FAX : (630) 894-8869

PLAT OF HIGHWAYS
 COUNTY OF DuPAGE
 DIVISION OF TRANSPORTATION
55TH STREET

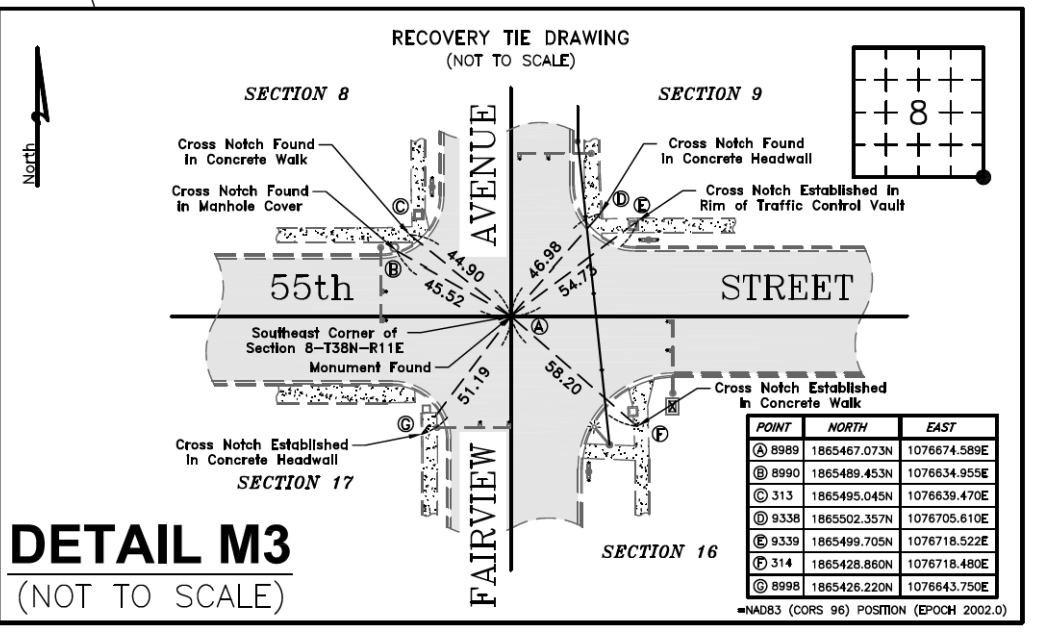
SECTION : 11-00302-04-CH DUPAGE COUNTY
 PROJECT : CMM-4003(479) JOB NO.: R-91-007-15
 STATION : 77+75.83 TO STATION : 82+50.00
 SCALE : 1 INCH = 20 FEET SHEET : 25 of 30

DIVISION OF TRANSPORTATION
 421 N. COUNTY FARM ROAD
 WHEATON, ILLINOIS 60187 132 OF 341

PROJECT COORDINATES
 Illinois State Plane, East Zone, NAD 83 (2011)

Point	Station	Offset	Northing	Easting
1	79+12.90	50.00 RT	1865420.7551	1076812.9608
2	79+40	50.00 RT	1865421.4714	1076840.0536
3	79+40	62.00 RT	1865409.4755	1076840.3707
4	79+12.91	62.00 RT	1865408.7597	1076813.2940

PARCEL NUMBER	TOTAL HOLDINGS ACRES	PART TAKEN ACRES	AREA IN EXISTING R.O.W. ACRES	REMAINDER AREA ACRES	EASEMENT AREA ACRES	SQUARE FEET	PARCEL INDEX NUMBER
0042 TE	0.258			0.258	0.008	325	09-16-100-002



DETAIL M3

SOUTHWEST CORNER OF SECTION 8-T38N-R11E
 MONUMENT RECORD FILED APRIL 9, 1981 AS DOCUMENT NO. S-81-24
 STATION 77+75.83 = 55TH STREET
 STATION 300+00 = FAIRVIEW AVENUE

SEE SHEET 24

SEE SHEET 29

PART OF THE SW 1/4 OF SECTION 9, TWP. 38 N., R. 11 E. OF THE 3RD. P.M., IN DUPAGE COUNTY, ILLINOIS.

PARCEL NUMBER	TOTAL HOLDINGS ACRES	PART TAKEN ACRES	AREA IN EXISTING R.O.W. ACRES	REMAINDER AREA ACRES	EASEMENT AREA ACRES	SQUARE FEET	PARCEL INDEX NUMBER
0036	0.289	0.021		0.268			09-09-307-003
0036 TE					0.020		
0037	0.092	0.003	150 Sq. Ft.	0.089			09-09-307-012
0037 TE					0.019		

RESUBDIVISION OF BLOCKS 2 TO 16, INCLUSIVE, IN VICTOR FREDENHAGEN JR.'S SUBDIVISION
RECORDED SEPTEMBER 8, 1886 AS DOCUMENT NO. 36375

LEGEND

- EXISTING DRIVEWAY
- SECTION LINE
- QUARTER SECTION LINE
- QUARTER, QUARTER SECTION LINE
- PLATTED LOT LINES
- PROPERTY (DEED) LINE
- APL APPARENT PROPERTY LINE
- CENTERLINE
- EXISTING RIGHT OF WAY LINE
- PROPOSED RIGHT OF WAY LINE
- PROPOSED EASEMENT
- MEASURED DIMENSION
- 129.32' (COMP) COMPUTED DIMENSION
- 129.32' (129.32') RECORDED DIMENSION
- EXISTING BUILDING

GRAPHIC SCALE
1" = 10 FT.

All dimensions are measured unless otherwise specified. Bearings and distances shown hereon reference the Illinois State Plane Coordinate System, East Zone, North American Datum of 1983 (2011 adjustment) "grid". All measured and calculated distances are "grid" not "ground". To obtain ground distances, divide grid distances shown by the combination factor of 0.9999750. Areas shown on this plat are shown.

- IRON PIPE OR ROD FOUND
- ⊕ "MAG" NAIL SET
- + CUT CROSS FOUND OR SET
- 5 / 8" REBAR SET
- T1 THESE STAKES REFERENCE FOUND OR SET MONUMENTATION. SET 5/8 INCH IRON ROD FLUSH WITH GROUND TO THE FOUND IRON STAKE IDENTIFIED BY COLORED PLASTIC CAP BEARING SURVEYORS REGISTRATION NUMBER.
- BT1 THESE STAKES, IN CULTIVATED AREAS, REFERENCE FOUND OR SET MONUMENTATION.
- BT2 BURIED 5/8 INCH IRON ROD 20 INCHES BELOW GROUND TO TIE FOUND IRON STAKE. IDENTIFIED BY COLORED PLASTIC CAP BEARING SURVEYORS REGISTRATION NUMBER.
- BT3 SET DIVISION OF HIGHWAYS SURVEY
- STAKING OF PROPOSED RIGHT OF WAY. MARKER TO MONUMENT THE POSITION SHOWN. IDENTIFIED BY INSCRIPTION DATA AND SURVEYORS REGISTRATION NUMBER.
- M STAKING OF PROPOSED RIGHT OF WAY IN CULTIVATED AREAS. BURIED 5/8 INCH METAL ROD 20 INCHES BELOW GROUND TO MARK FUTURE SURVEY MARKER POSITION IDENTIFIED BY COLORED PLASTIC CAP SURVEYORS REGISTRATION NUMBER.
- PERMANENT SURVEY MARKER, I.D.O.T. STANDARD 2135 (TO BE SET BY OTHERS)
- RIGHT OF WAY STAKING PROPOSED TO BE SET

STATE OF ILLINOIS)
COUNTY OF DuPAGE) SS

THIS IS TO CERTIFY THAT WE, MARCHESE AND SONS, INC. AN ILLINOIS PROFESSIONAL DESIGN FIRM LAND SURVEYING CORPORATION, NUMBER 184-002762, HAVE SURVEYED THE PLAT OF HIGHWAYS SHOWN HEREON IN SECTION 7 & 18, TOWNSHIP 38 NORTH, RANGE 11 EAST OF THE THIRD PRINCIPAL MERIDIAN, DUPAGE COUNTY, THAT THE SURVEY IS TRUE AND COMPLETE AS SHOWN TO THE BEST OF MY KNOWLEDGE AND BELIEF, THAT THE PLAT CORRECTLY REPRESENTS SAID SURVEY, THAT ALL MONUMENTS FOUND AND ESTABLISHED ARE OF PERMANENT QUALITY AND OCCUPY THE POSITIONS SHOWN THEREON AND THAT THE MONUMENTS ARE SUFFICIENT TO ENABLE THE SURVEY TO BE RETRACED, MADE FOR THE DIVISION OF TRANSPORTATION, DUPAGE COUNTY OF ILLINOIS.

DATED AT ROSELLE, ILLINOIS THIS 28th. DAY OF SEPTEMBER 2016 A.D.

ILLINOIS PROFESSIONAL LAND SURVEYOR NO. 035-002335
LICENSE EXPIRATION DATE: NOVEMBER 30, 2016

THIS PROFESSIONAL SERVICE CONFORMS TO THE CURRENT ILLINOIS MINIMUM STANDARDS FOR A BOUNDARY SURVEY.

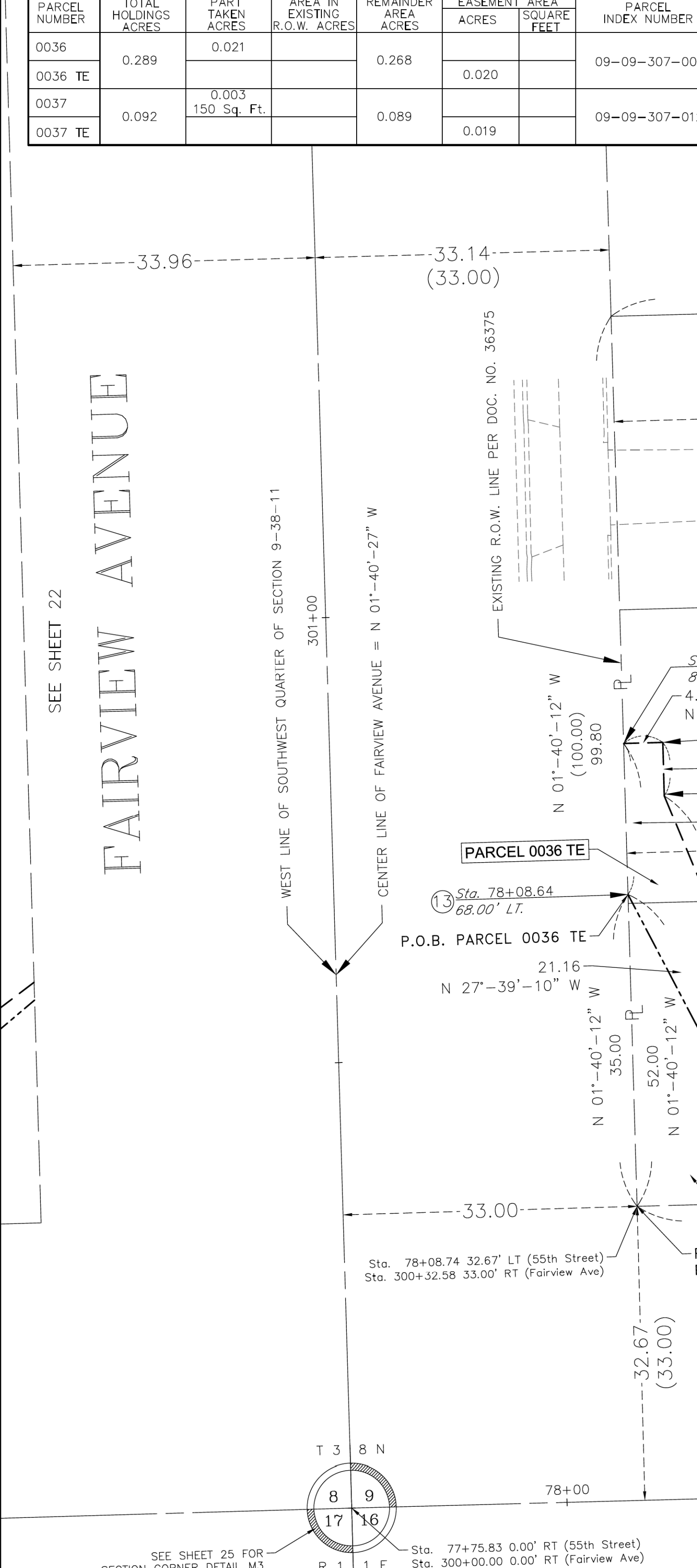
Marchese and Sons, Inc.
land marine construction surveys
10 MONACO DRIVE, ROSELLE IL. 60172
PHONE : (630) 894-5680 FAX : (630) 894-8869

PLAT OF HIGHWAYS
COUNTY OF DuPAGE
DIVISION OF TRANSPORTATION
55TH STREET

SECTION : 11-00302-04-CH DUPAGE COUNTY
PROJECT : CMM-4003(479) JOB NO.: R-91-007-15
STATION : 77+75.83 TO STATION : 79+65.00
SCALE : 1 INCH = 10 FEET SHEET : 26 of 30

DIVISION OF TRANSPORTATION
421 N. COUNTY FARM ROAD
WHEATON, ILLINOIS 60187 133 OF 341

SEE SHEET 22
FAIRVIEW AVENUE



PROJECT COORDINATES
Illinois State Plane, East Zone, NAD 83 (2011)

Point	Station	Offset	Northing	Easting
5	78+23	51.11 LT	1865519.4691	1076721.1505
6	79+34.72	43.00 LT	1865514.3000	1076832.3425
7	79+34.77	33.00 LT	1865504.3042	1076832.6347
8	79+34.67	68.50 LT	1865539.7889	1076831.5868
9	79+61	68.50 LT	1865540.4850	1076857.9144
10	79+61	43.00 LT	1865514.9939	1076858.5883
11	79+64.75	43.00 LT	1865515.0922	1076862.3066
12	79+64.78	33.00 LT	1865505.0973	1076862.6323
13	78+08.64	68.00 LT	1865535.9583	1076705.6219

PROJECT COORDINATES
Illinois State Plane, East Zone, NAD 83 (2011)

Point	Station	Offset	Northing	Easting
14	78+33.97	38.00 LT	1865506.6383	1076731.7334
15	79+34.76	38.00 LT	1865509.3021	1076832.4886
16	79+64.73	38.00 LT	1865510.0942	1076862.4485
17	78+17.96	49.00 LT	1865517.2122	1076715.4441
18	78+35.52	43.00 LT	1865511.6776	1076733.1534
19	78+58.24	43.00 LT	1865512.2781	1076755.8663
20	78+58.24	48.00 LT	1865517.2763	1076755.7341
21	78+72.24	48.00 LT	1865517.6463	1076769.7292
22	78+72.24	43.00 LT	1865512.6481	1076769.8614

PROJECT COORDINATES
Illinois State Plane, East Zone, NAD 83 (2011)

Point	Station	Offset	Northing	Easting
1 (55th.)	78+08.74	32.67 LT	1865500.6458	1076706.6540
1 (Fairview)	300+32.58	33.00 RT	1865500.6458	1076706.6540
2 (55th.)	78+08.60	85.00 LT	1865552.9513	1076705.1290
2 (Fairview)	300+84.91	33.00 RT	1865552.9513	1076705.1290
3	78+13	85.00 LT	1865553.0677	1076709.5305
4	78+13	79.00 LT	1865547.0698	1076709.6891

PART OF THE SW 1/4 OF SECTION 9, TWP. 38 N., R. 11 E. OF THE 3RD. P.M., IN DUPAGE COUNTY, ILLINOIS.

PARCEL NUMBER	TOTAL HOLDINGS ACRES	PART TAKEN ACRES	AREA IN EXISTING R.O.W. ACRES	REMAINDER AREA ACRES	EASEMENT ACRES	AREA SQUARE FEET	PARCEL INDEX NUMBER
0038	0.183	0.007 300 SQ. FT.		0.176	0.014		09-09-307-027
0038 TE							
0039	0.290	0.011		0.279	0.009	385	09-09-307-015
0039 TE							09-09-307-016 09-09-307-017

PROJECT COORDINATES				
Illinois State Plane, East Zone, NAD 83 (2011)				
Point	Station	Offset	Northing	Easting
1	79+64.74	32.74 LT	1865504.8319	1076862.5979
2	79+64.73	37.74 LT	1865509.8299	1076862.4560
3	79+64.72	43.00 LT	1865515.0922	1076862.3066
4	80+08	43.00 LT	1865516.2361	1076905.5719
5	80+08	61.00 LT	1865534.2298	1076905.0962
6	80+24.68	61.00 LT	1865534.6706	1076921.7697
7	80+24.72	41.00 LT	1865514.6787	1076922.3409
8	80+24.73	37.76 LT	1865511.4399	1076922.4335
9	80+24.74	32.76 LT	1865506.4419	1076922.5763
10	81+00	41.00 LT	1865516.6683	1076997.5926
11	81+00	45.00 LT	1865520.6669	1076997.4869
12	81+19.71	45.00 LT	1865521.1879	1077017.1935
13	81+19.73	37.80 LT	1865513.9891	1077017.3992
14	81+19.74	32.80 LT	1865508.9911	1077017.5420

LEGEND

- EXISTING DRIVEWAY
- SECTION LINE
- QUARTER SECTION LINE
- QUARTER, QUARTER SECTION LINE
- PLATTED LOT LINES
- PROPERTY (DEED) LINE
- APPARENT PROPERTY LINE
- CENTERLINE
- EXISTING RIGHT OF WAY LINE
- PROPOSED RIGHT OF WAY LINE
- PROPOSED EASEMENT
- MEASURED DIMENSION
- 129.32' (COMP) COMPUTED DIMENSION
- 129.32' (129.32') RECORDED DIMENSION
- EXISTING BUILDING

GRAPHIC SCALE
1" = 10 FT.

RESUBDIVISION OF BLOCKS 2 TO 16 INCLUSIVE IN VICTOR FREDENHAGEN JR'S SUBDIVISION AT EAST GROVE
RECORDED SEPTEMBER 8, 1886 AS DOCUMENT NO. 36375

- IRON PIPE OR ROD FOUND
- "MAG" NAIL SET
- CUT CROSS FOUND OR SET
- 5 / 8" REBAR SET
- T1 THESE STAKES REFERENCE FOUND OR SET MONUMENTATION. SET 5/8 INCH IRON ROD FLUSH WITH GROUND TO THE FOUND IRON STAKE IDENTIFIED BY COLORED PLASTIC CAP BEARING SURVEYORS REGISTRATION NUMBER.
- T2
- T3
- BT1 THESE STAKES, IN CULTIVATED AREAS, REFERENCE FOUND OR SET MONUMENTATION.
- BT2 BURIED 5/8 INCH IRON ROD 20 INCHES BELOW GROUND TO TIE FOUND IRON STAKE. IDENTIFIED BY COLORED PLASTIC CAP BEARING SURVEYORS REGISTRATION NUMBER.
- BT3
- STAKING OF PROPOSED RIGHT OF WAY. SET DIVISION OF HIGHWAYS SURVEY MARKER TO MONUMENT THE POSITION SHOWN. IDENTIFIED BY INSCRIPTION DATA AND SURVEYORS REGISTRATION NUMBER.
- M STAKING OF PROPOSED RIGHT OF WAY IN CULTIVATED AREAS. BURIED 5/8 INCH METAL ROD 20 INCHES BELOW GROUND TO MARK FUTURE SURVEY MARKER POSITION IDENTIFIED BY COLORED PLASTIC CAP SURVEYORS REGISTRATION NUMBER.
- PERMANENT SURVEY MARKER, I.D.O.T. STANDARD 2135 (TO BE SET BY OTHERS)
- RIGHT OF WAY STAKING PROPOSED TO BE SET

STATE OF ILLINOIS)
COUNTY OF DuPAGE) SS

THIS IS TO CERTIFY THAT WE, MARCHESE AND SONS, INC. AN ILLINOIS PROFESSIONAL DESIGN FIRM LAND SURVEYING CORPORATION, NUMBER 184-002762, HAVE SURVEYED THE PLAT OF HIGHWAYS SHOWN HEREON IN SECTION 7 & 18, TOWNSHIP 38 NORTH, RANGE 11 EAST OF THE THIRD PRINCIPAL MERIDIAN, DUPAGE COUNTY, THAT THE SURVEY IS TRUE AND COMPLETE AS SHOWN TO THE BEST OF MY KNOWLEDGE AND BELIEF, THAT THE PLAT CORRECTLY REPRESENTS SAID SURVEY, THAT ALL MONUMENTS FOUND AND ESTABLISHED ARE OF PERMANENT QUALITY AND OCCUPY THE POSITIONS SHOWN THEREON AND THAT THE MONUMENTS ARE SUFFICIENT TO ENABLE THE SURVEY TO BE RETRACED, MADE FOR THE DIVISION OF TRANSPORTATION, DUPAGE COUNTY OF ILLINOIS.

DATED AT ROSELLE, ILLINOIS THIS 28th. DAY OF SEPTEMBER 2016 A.D.

ILLINOIS PROFESSIONAL LAND SURVEYOR NO. 035-002335
LICENSE EXPIRATION DATE: NOVEMBER 30, 2016

THIS PROFESSIONAL SERVICE CONFORMS TO THE CURRENT ILLINOIS MINIMUM STANDARDS FOR A BOUNDARY SURVEY.

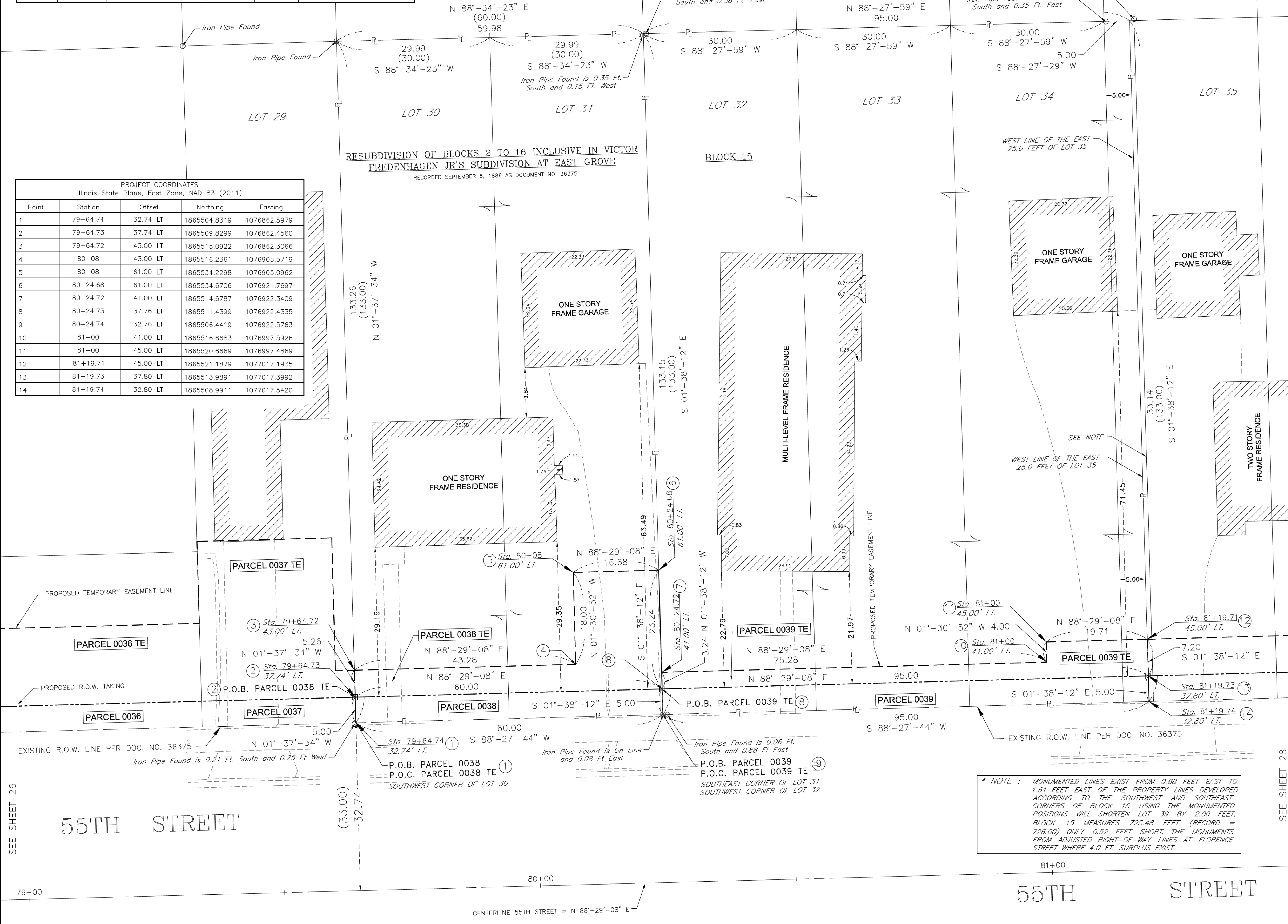
Marchese and Sons, Inc.
land marine construction surveys
10 MONACO DRIVE, ROSELLE IL. 60172
PHONE : (630) 894-5680 FAX : (630) 894-8869

PLAT OF HIGHWAYS
COUNTY OF DuPAGE
DIVISION OF TRANSPORTATION
55TH STREET

SECTION : 11-00302-04-CH DUPAGE COUNTY
PROJECT : CMM-4003(479) JOB NO.: R-91-007-15
STATION : 79+00.00 TO STATION : 81+00.00
SCALE : 1 INCH = 10 FEET SHEET : 27 of 30

DIVISION OF TRANSPORTATION
421 N. COUNTY FARM ROAD
WHEATON, ILLINOIS 60187 134 OF 341

* NOTE : MONUMENTED LINES EXIST FROM 0.88 FEET EAST TO 1.61 FEET EAST OF THE PROPERTY LINES DEVELOPED ACCORDING TO THE SOUTHWEST AND SOUTHEAST CORNERS OF BLOCK 15. USING THE MONUMENTED POSITIONS WILL SHORTEN LOT 39 BY 2.00 FEET, BLOCK 15 MEASURES 725.49 FEET (RECORD = 726.00) ONLY 0.52 FEET SHORT. THE MONUMENTS FROM ADJUSTED RIGHT-OF-WAY LINES AT FLORENCE STREET WHERE 4.0 FT. SURPLUS EXIST.



SEE SHEET 26

SEE SHEET 28

PART OF THE SW 1/4 OF SECTION 9, TWP. 38 N., R. 11 E. OF THE 3RD. P.M., IN DUPAGE COUNTY, ILLINOIS.

PARCEL NUMBER	TOTAL HOLDINGS ACRES	PART TAKEN ACRES	AREA IN EXISTING R.O.W. ACRES	REMAINDER AREA ACRES	EASEMENT AREA ACRES	AREA SQUARE FEET	PARCEL INDEX NUMBER
0040	0.168	0.008	275 SQ. FT.	0.162	0.009	396	09-09-307-018
0041 TE	0.183				0.017		09-09-307-019

PROJECT COORDINATES				
Illinois State Plane, East Zone, NAD 83 (2011)				
Point	Station	Offset	Northing	Easting
1	81+19.74	32.80 LT	1865508.9911	1077017.5420
2	81+19.73	37.80 LT	1865513.9891	1077017.3992
3	81+19.71	45.00 LT	1865521.1879	1077017.1935
4	81+74.71	45.00 LT	1865522.6415	1077072.1744
5	81+74.73	37.82 LT	1865515.4650	1077072.3795
6	81+74.74	32.82 LT	1865510.4670	1077072.5223
7	82+34.74	32.84 LT	1865512.0770	1077132.5006
8	82+34.70	45.00 LT	1865524.2272	1077132.1534

LEGEND

SECTION CORNER 16 SECTION CORNER 15

QUARTER SECTION CORNER

EXISTING DRIVEWAY

EXISTING SECTION LINE

QUARTER SECTION LINE

QUARTER, QUARTER SECTION LINE

PLATTED LOT LINES

PROPERTY (DEED) LINE

APL APPARENT PROPERTY LINE

CENTERLINE

EXISTING RIGHT OF WAY LINE

PROPOSED RIGHT OF WAY LINE

PROPOSED EASEMENT

MEASURED DIMENSION

129.32' (COMP) COMPUTED DIMENSION

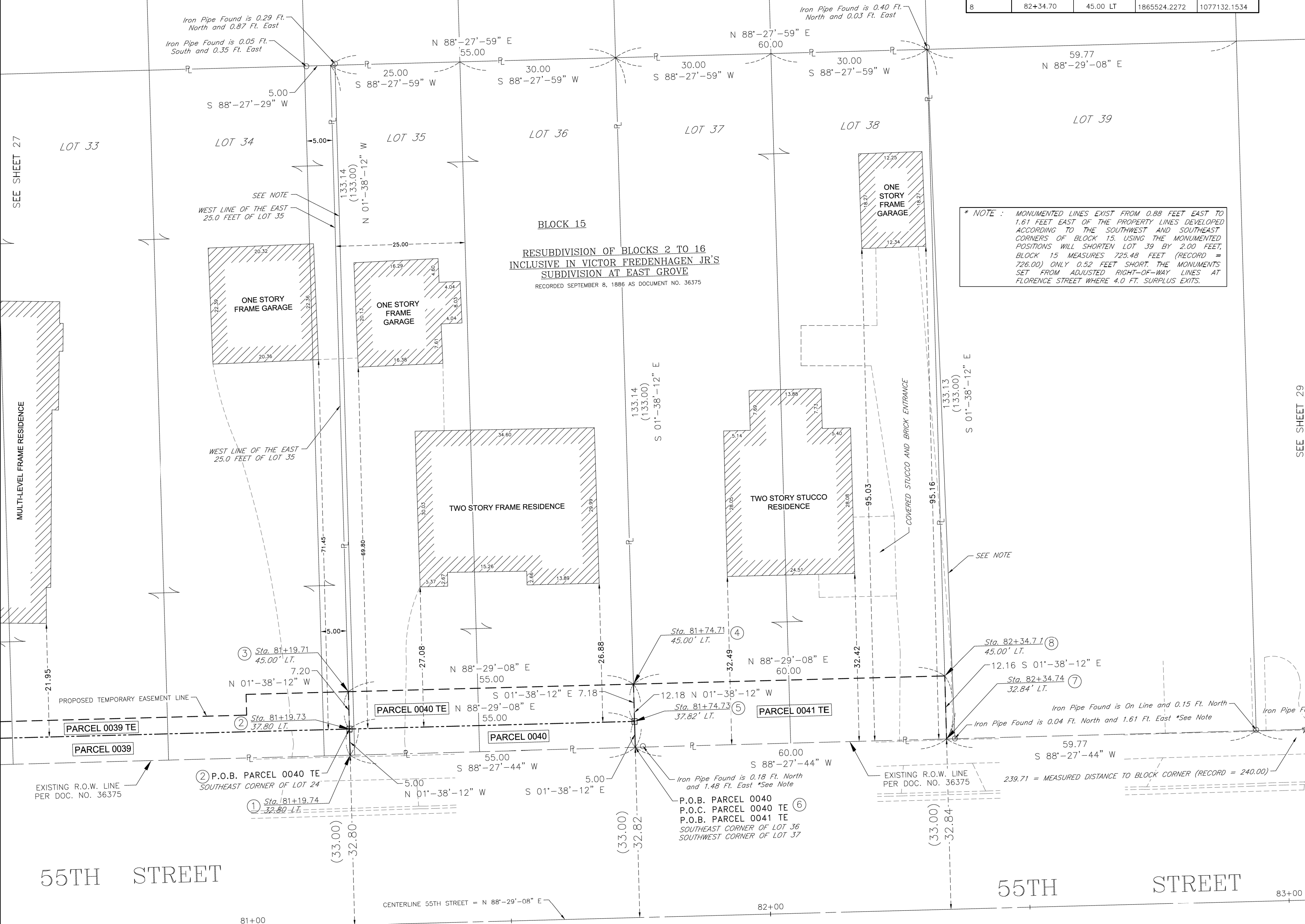
(129.32') RECORDED DIMENSION

EXISTING BUILDING

GRAPHIC SCALE

FEET

SCALE: 1" = 10 FT.



* NOTE : MONUMENTED LINES EXIST FROM 0.88 FEET EAST TO 1.61 FEET EAST OF THE PROPERTY LINES DEVELOPED ACCORDING TO THE SOUTHWEST AND SOUTHEAST CORNERS OF BLOCK 15. USING THE MONUMENTED POSITIONS WILL SHORTEN LOT 39 BY 2.00 FEET. BLOCK 15 MEASURES 725.48 FEET (RECORD = 726.00) ONLY 0.52 FEET SHORT. THE MONUMENTS SET FROM ADJUSTED RIGHT-OF-WAY LINES AT FLORENCE STREET WHERE 4.0 FT. SURPLUS EXISTS.

- All dimensions are measured unless otherwise specified. Bearings and distances shown herein reference the Illinois State Plane Coordinate System, East Zone, North American Datum of 1983 (2011 adjustment) "grid". All measured and calculated distances are "grid" not "ground". To obtain ground distances, divide grid distances shown by the combination factor of 0.9999750. Areas shown on this plat are ground.
- IRON PIPE OR ROD FOUND
 - ⊕ "MAG" NAIL SET
 - + CUT CROSS FOUND OR SET
 - 5 / 8" REBAR SET
 - T1 THESE STAKES REFERENCE FOUND OR SET MONUMENTATION. SET 5/8 INCH IRON ROD FLUSH WITH GROUND TO THE FOUND IRON STAKE IDENTIFIED BY COLORED PLASTIC CAP BEARING SURVEYORS REGISTRATION NUMBER.
 - T2
 - T3
 - BT1 THESE STAKES, IN CULTIVATED AREAS, REFERENCE FOUND OR SET MONUMENTATION.
 - BT2 BURIED 5/8 INCH IRON ROD 20 INCHES BELOW GROUND TO TIE FOUND IRON STAKE. IDENTIFIED BY COLORED PLASTIC CAP BEARING SURVEYORS REGISTRATION NUMBER.
 - BT3 SET DIVISION OF HIGHWAYS SURVEY
 - STAKING OF PROPOSED RIGHT OF WAY. MARKER TO MONUMENT THE POSITION SHOWN. IDENTIFIED BY INSCRIPTION DATA AND SURVEYORS REGISTRATION NUMBER.
 - M STAKING OF PROPOSED RIGHT OF WAY IN CULTIVATED AREAS. BURIED 5/8 INCH METAL ROD 20 INCHES BELOW GROUND TO MARK FUTURE SURVEY MARKER POSITION IDENTIFIED BY COLORED PLASTIC CAP SURVEYORS REGISTRATION NUMBER.
 - PERMANENT SURVEY MARKER, I.D.O.T. STANDARD 2135 (TO BE SET BY OTHERS)
 - RIGHT OF WAY STAKING PROPOSED TO BE SET

STATE OF ILLINOIS)
 COUNTY OF DuPAGE) SS

THIS IS TO CERTIFY THAT WE, MARCHESE AND SONS, INC. AN ILLINOIS PROFESSIONAL DESIGN FIRM LAND SURVEYING CORPORATION, NUMBER 184-002762, HAVE SURVEYED THE PLAT OF HIGHWAYS SHOWN HEREON IN SECTION 7 & 18, TOWNSHIP 38 NORTH, RANGE 11 EAST OF THE THIRD PRINCIPAL MERIDIAN, DUPAGE COUNTY, THAT THE SURVEY IS TRUE AND COMPLETE AS SHOWN TO THE BEST OF MY KNOWLEDGE AND BELIEF, THAT THE PLAT CORRECTLY REPRESENTS SAID SURVEY, THAT ALL MONUMENTS FOUND AND ESTABLISHED ARE OF PERMANENT QUALITY AND OCCUPY THE POSITIONS SHOWN THEREON AND THAT THE MONUMENTS ARE SUFFICIENT TO ENABLE THE SURVEY TO BE RETRACED, MADE FOR THE DIVISION OF TRANSPORTATION, DUPAGE COUNTY OF ILLINOIS.

DATED AT ROSELLE, ILLINOIS THIS 28th. DAY OF SEPTEMBER 2016 A.D.

ILLINOIS PROFESSIONAL LAND SURVEYOR NO. 035-002335
 LICENSE EXPIRATION DATE: NOVEMBER 30, 2016

THIS PROFESSIONAL SERVICE CONFORMS TO THE CURRENT ILLINOIS MINIMUM STANDARDS FOR A BOUNDARY SURVEY.

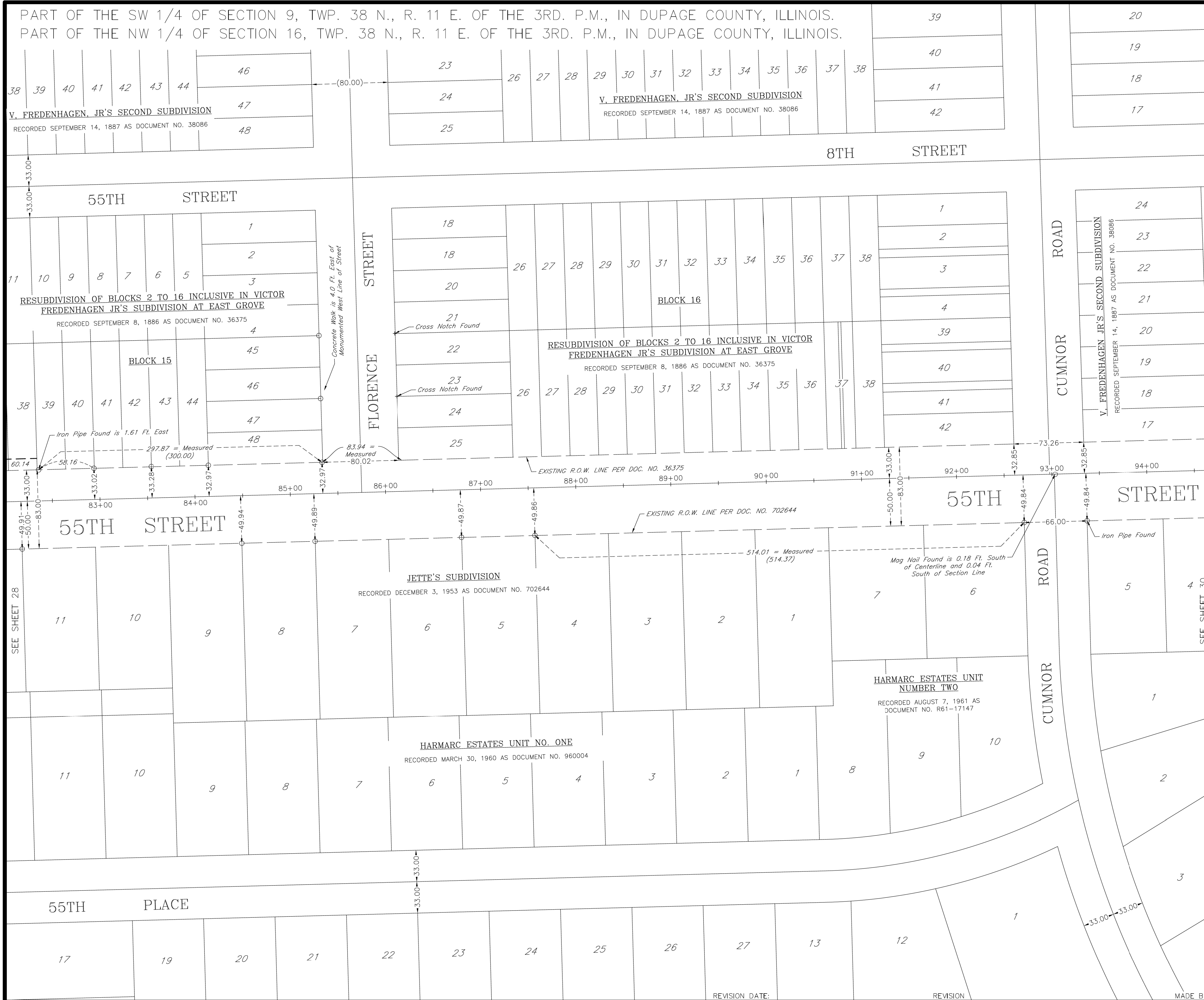
Marchese and Sons, Inc.
 land marine construction surveys
 10 MONACO DRIVE, ROSELLE IL. 60172
 PHONE : (630) 894-5680 FAX : (630) 894-8869

PLAT OF HIGHWAYS
 COUNTY OF DuPAGE
 DIVISION OF TRANSPORTATION
55TH STREET

SECTION : 11-00302-04-CH DUPAGE COUNTY
 PROJECT : CMM-4003(479) JOB NO.: R-91-007-15
 STATION : 80+50.00 TO STATION : 83+00.00
 SCALE : 1 INCH = 10 FEET SHEET : 28 of 30

DIVISION OF TRANSPORTATION
 421 N. COUNTY FARM ROAD
 WHEATON, ILLINOIS 60187 135 OF 341

PART OF THE SW 1/4 OF SECTION 9, TWP. 38 N., R. 11 E. OF THE 3RD. P.M., IN DUPAGE COUNTY, ILLINOIS.
 PART OF THE NW 1/4 OF SECTION 16, TWP. 38 N., R. 11 E. OF THE 3RD. P.M., IN DUPAGE COUNTY, ILLINOIS.



LEGEND

- SECTION CORNER
- QUARTER SECTION CORNER
- SECTION LINE
- QUARTER SECTION LINE
- QUARTER, QUARTER SECTION LINE
- PLATTED LOT LINES
- PROPERTY (DEED) LINE
- APPL APPARENT PROPERTY LINE
- CENTERLINE
- EXISTING RIGHT OF WAY LINE
- PROPOSED RIGHT OF WAY LINE
- PROPOSED EASEMENT
- MEASURED DIMENSION
- 129.32' (129.32') COMPUTED DIMENSION
- RECORDED DIMENSION
- EXISTING BUILDING

GRAPHIC SCALE
 FEET
 1" = 50 FT.

All dimensions are measured unless otherwise specified. Bearings and distances shown hereon reference the Illinois State Plane Coordinate System, East Zone, North American Datum of 1983 (2011 adjustment) "grid". All measured and calculated distances are "grid" not "ground". To obtain ground distances, divide grid distances shown by the combination factor of 0.9999750. Areas shown on this plat are ground.

- IRON PIPE OR ROD FOUND
- ⊕ "MAG" NAIL SET
- + CUT CROSS FOUND OR SET
- 5 / 8" REBAR SET
- T1 THESE STAKES REFERENCE FOUND OR SET MONUMENTATION. SET 5/8 INCH IRON ROD FLUSH WITH GROUND TO THE FOUND IRON STAKE IDENTIFIED BY COLORED PLASTIC CAP BEARING SURVEYORS REGISTRATION NUMBER.
- BT1 THESE STAKES, IN CULTIVATED AREAS, REFERENCE FOUND OR SET MONUMENTATION.
- BT2 BURIED 5/8 INCH IRON ROD 20 INCHES BELOW GROUND TO TIE FOUND IRON STAKE. IDENTIFIED BY COLORED PLASTIC CAP BEARING SURVEYORS REGISTRATION NUMBER.
- BT3 SET DIVISION OF HIGHWAYS SURVEY
- STAKING OF PROPOSED RIGHT OF WAY. MARKER TO MONUMENT THE POSITION SHOWN. IDENTIFIED BY INSCRIPTION DATA AND SURVEYORS REGISTRATION NUMBER.
- M STAKING OF PROPOSED RIGHT OF WAY IN CULTIVATED AREAS. BURIED 5/8 INCH METAL ROD 20 INCHES BELOW GROUND TO MARK FUTURE SURVEY MARKER POSITION IDENTIFIED BY COLORED PLASTIC CAP SURVEYORS REGISTRATION NUMBER.
- ⊙ PERMANENT SURVEY MARKER, I.D.O.T. STANDARD 2135 (TO BE SET BY OTHERS)
- RIGHT OF WAY STAKING PROPOSED TO BE SET

STATE OF ILLINOIS)
) SS
 COUNTY OF DuPAGE)

THIS IS TO CERTIFY THAT WE, MARCHESE AND SONS, INC. AN ILLINOIS PROFESSIONAL DESIGN FIRM LAND SURVEYING CORPORATION, NUMBER 184-002762, HAVE SURVEYED THE PLAT OF HIGHWAYS SHOWN HEREON IN SECTION 7 & 18, TOWNSHIP 38 NORTH, RANGE 11 EAST OF THE THIRD PRINCIPAL MERIDIAN, DUPAGE COUNTY, THAT THE SURVEY IS TRUE AND COMPLETE AS SHOWN TO THE BEST OF MY KNOWLEDGE AND BELIEF, THAT THE PLAT CORRECTLY REPRESENTS SAID SURVEY, THAT ALL MONUMENTS FOUND AND ESTABLISHED ARE OF PERMANENT QUALITY AND OCCUPY THE POSITIONS SHOWN THEREON, AND THAT THE MONUMENTS ARE SUFFICIENT TO ENABLE THE SURVEY TO BE RETRACED, MADE FOR THE DIVISION OF TRANSPORTATION, DUPAGE COUNTY OF ILLINOIS.

DATED AT ROSELLE, ILLINOIS THIS 15th. DAY OF SEPTEMBER 2016 A.D.

ILLINOIS PROFESSIONAL LAND SURVEYOR NO. 035-002335
 LICENSE EXPIRATION DATE: NOVEMBER 30, 2016

THIS PROFESSIONAL SERVICE CONFORMS TO THE CURRENT ILLINOIS MINIMUM STANDARDS FOR A BOUNDARY SURVEY.

Marchese and Sons, Inc.
 land marine construction surveys
 10 MONACO DRIVE, ROSELLE IL. 60172
 PHONE : (630) 894-5680 FAX : (630) 894-8869

PLAT OF HIGHWAYS
 COUNTY OF DuPAGE
 DIVISION OF TRANSPORTATION
55TH STREET

SECTION : 11-00302-04-CH DUPAGE COUNTY
 PROJECT : CMM-4003(479) JOB NO.: R-91-007-15
 STATION : 82+00.00 TO STATION : 94+50.00
 SCALE : 1 INCH = 50 FEET SHEET : 29 of 30

DIVISION OF TRANSPORTATION
 421 N. COUNTY FARM ROAD
 WHEATON, ILLINOIS 60187 136 OF 341

PART OF THE SW 1/4 OF SECTION 9, TWP. 38 N., R. 11 E. OF THE 3RD. P.M., IN DUPAGE COUNTY, ILLINOIS.
 PART OF THE NW 1/4 OF SECTION 16, TWP. 38 N., R. 11 E. OF THE 3RD. P.M., IN DUPAGE COUNTY, ILLINOIS.



LEGEND

- SECTION CORNER
- QUARTER CORNER
- SECTION LINE
- QUARTER SECTION LINE
- QUARTER, QUARTER SECTION LINE
- PLATTED LOT LINES
- PROPERTY (DEED) LINE
- APL APPARENT PROPERTY LINE
- CENTERLINE
- EXISTING RIGHT OF WAY LINE
- PROPOSED RIGHT OF WAY LINE
- PROPOSED EASEMENT
- MEASURED DIMENSION
- 129.32' (COMP) COMPUTED DIMENSION (129.32') RECORDED DIMENSION
- EXISTING BUILDING

GRAPHIC SCALE
 FEET
 50
 SCALE: 1" = 50 FT.

- All dimensions are measured unless otherwise specified. Bearings and distances shown hereon reference the Illinois State Plane Coordinate System, East Zone, North American Datum of 1983 (2011 adjustment) "grid". All measured and calculated distances are "grid" not "ground". To obtain ground distances, divide grid distances shown by the combination factor of 0.9999750. Areas shown on this plat are ground.
- IRON PIPE OR ROD FOUND
 - ⊕ "MAG" NAIL SET
 - + CUT CROSS FOUND OR SET
 - 5 / 8" REBAR SET
 - T1 THESE STAKES REFERENCE FOUND OR SET MONUMENTATION. SET 5/8 INCH IRON ROD FLUSH WITH GROUND TO THE FOUND IRON STAKE IDENTIFIED BY COLORED PLASTIC CAP BEARING SURVEYORS REGISTRATION NUMBER.
 - T2
 - T3
 - BT1 THESE STAKES, IN CULTIVATED AREAS, REFERENCE FOUND OR SET MONUMENTATION.
 - BT2 BURIED 5/8 INCH IRON ROD 20 INCHES BELOW GROUND TO TIE FOUND IRON STAKE. IDENTIFIED BY COLORED PLASTIC CAP BEARING SURVEYORS REGISTRATION NUMBER.
 - BT3 SET DIVISION OF HIGHWAYS SURVEY
 - STAKING OF PROPOSED RIGHT OF WAY. MARKER TO MONUMENT THE POSITION SHOWN. IDENTIFIED BY INSCRIPTION DATA AND SURVEYORS REGISTRATION NUMBER.
 - M STAKING OF PROPOSED RIGHT OF WAY IN CULTIVATED AREAS. BURIED 5/8 INCH METAL ROD 20 INCHES BELOW GROUND TO MARK FUTURE SURVEY MARKER POSITION IDENTIFIED BY COLORED PLASTIC CAP SURVEYORS REGISTRATION NUMBER.
 - ⊙ PERMANENT SURVEY MARKER, I.D.O.T. STANDARD 2135 (TO BE SET BY OTHERS)
 - RIGHT OF WAY STAKING PROPOSED TO BE SET

STATE OF ILLINOIS)
) SS
 COUNTY OF DuPAGE)

THIS IS TO CERTIFY THAT WE, MARCHESE AND SONS, INC. AN ILLINOIS PROFESSIONAL DESIGN FIRM LAND SURVEYING CORPORATION, NUMBER 184-002762, HAVE SURVEYED THE PLAT OF HIGHWAYS SHOWN HEREON IN SECTION 7 & 18, TOWNSHIP 38 NORTH, RANGE 11 EAST OF THE THIRD PRINCIPAL MERIDIAN, DUPAGE COUNTY, THAT THE SURVEY IS TRUE AND COMPLETE AS SHOWN TO THE BEST OF MY KNOWLEDGE AND BELIEF, THAT THE PLAT CORRECTLY REPRESENTS SAID SURVEY, THAT ALL MONUMENTS FOUND AND ESTABLISHED ARE OF PERMANENT QUALITY AND OCCUPY THE POSITIONS SHOWN THEREON, AND THAT THE MONUMENTS ARE SUFFICIENT TO ENABLE THE SURVEY TO BE RETRACED, MADE FOR THE DIVISION OF TRANSPORTATION, DUPAGE COUNTY OF ILLINOIS.

DATED AT ROSELLE, ILLINOIS THIS 15th. DAY OF SEPTEMBER 2016 A.D.

ILLINOIS PROFESSIONAL LAND SURVEYOR NO. 035-002335
 LICENSE EXPIRATION DATE: NOVEMBER 30, 2016

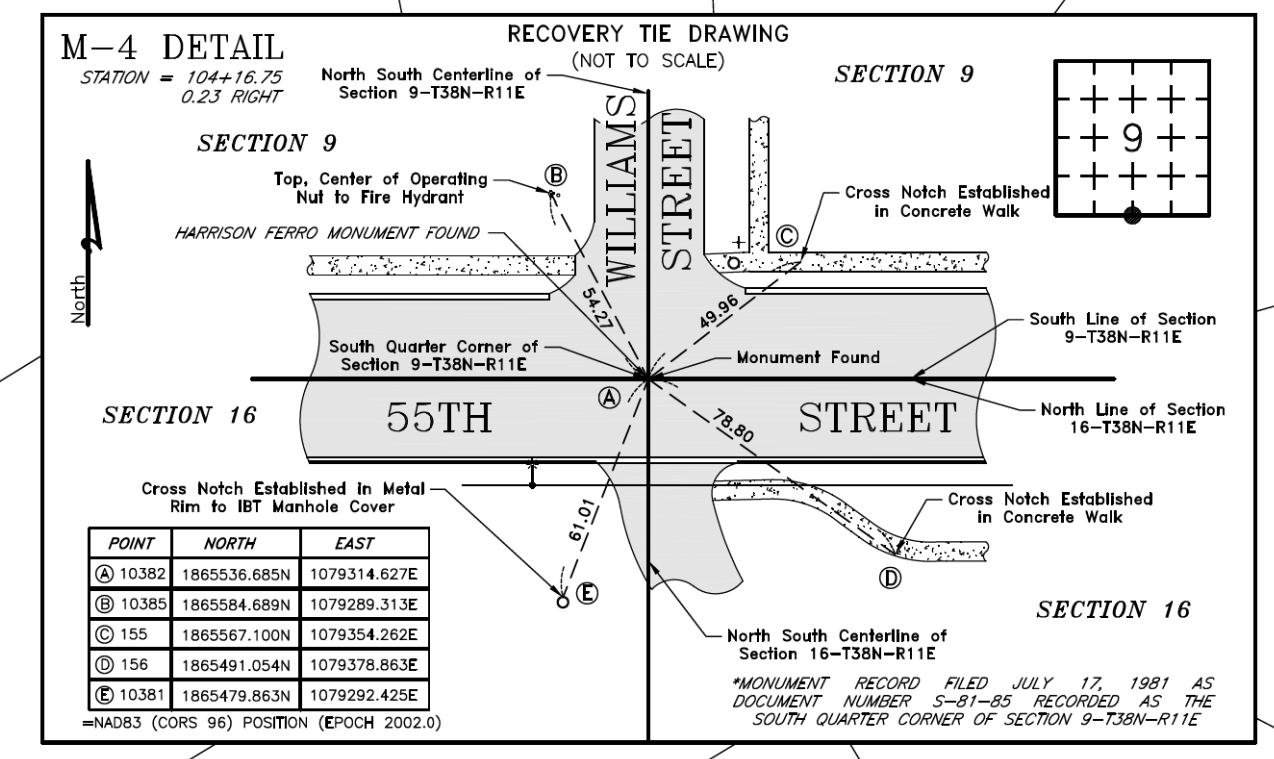
THIS PROFESSIONAL SERVICE CONFORMS TO THE CURRENT ILLINOIS MINIMUM STANDARDS FOR A BOUNDARY SURVEY.

Marchese and Sons, Inc.
 land marine construction surveys
 10 MONACO DRIVE, ROSELLE IL. 60172
 PHONE : (630) 894-5680 FAX : (630) 894-8869

PLAT OF HIGHWAYS
 COUNTY OF DuPAGE
 DIVISION OF TRANSPORTATION
55TH STREET

SECTION : 11-00302-04-CH DUPAGE COUNTY
 PROJECT : CMM-4003(479) JOB NO.: R-91-007-15
 STATION : 94+00.00 TO STATION : 105+66.83
 SCALE : 1 INCH = 50 FEET SHEET : 30 OF 30

DIVISION OF TRANSPORTATION
 421 N. COUNTY FARM ROAD
 WHEATON, ILLINOIS 60187 137 OF 341



PLAN	SURVEYED	DATE
	PLOTTED	
	CHECKED	
	BY	
	NO. OF WAY CHECKED	
	ADD. FILE NAME	
	NO.	

PROFILE	SURVEYED	DATE
	PLOTTED	
	CHECKED	
	BY	
	NO. OF WAY CHECKED	
	STRUCTURE NOTATIONS CHKD	
	NO.	

- NOTES:
- CROSS SLOPES ARE SHOWN AT STATIONS AND AT 25' INCREMENTS, UNLESS OTHERWISE NOTED.
 - SEE ROADWAY PLAN AND PROFILE SHEET NO. 44 FOR PROFILE GRADELINE VERTICAL CURVE INFORMATION.
 - SEE SIDEWALK RAMP DETAILS FOR CURB RAMP LAYOUTS.

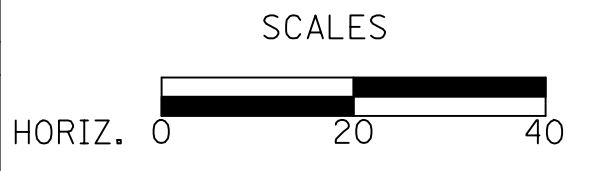


LEGEND
 XXX.XX PR ELEVATION
 (XXX.XX) EX ELEVATION

CIVILTECH
 Two Pierce Place, Suite 1400
 Itasca, Illinois 60143
 Tel: 630.773.3900 Fax: 630.773.3975
 www.civiltechinc.com

DESIGNED -	JRR	REVISED -	
DRAWN -	TGB	REVISED -	
CHECKED -	JRV	REVISED -	
DATE -	09/06/2018	REVISED -	

STATE OF ILLINOIS
 DEPARTMENT OF TRANSPORTATION



INTERSECTION GRADING PLAN
55TH STREET AND MAIN STREET

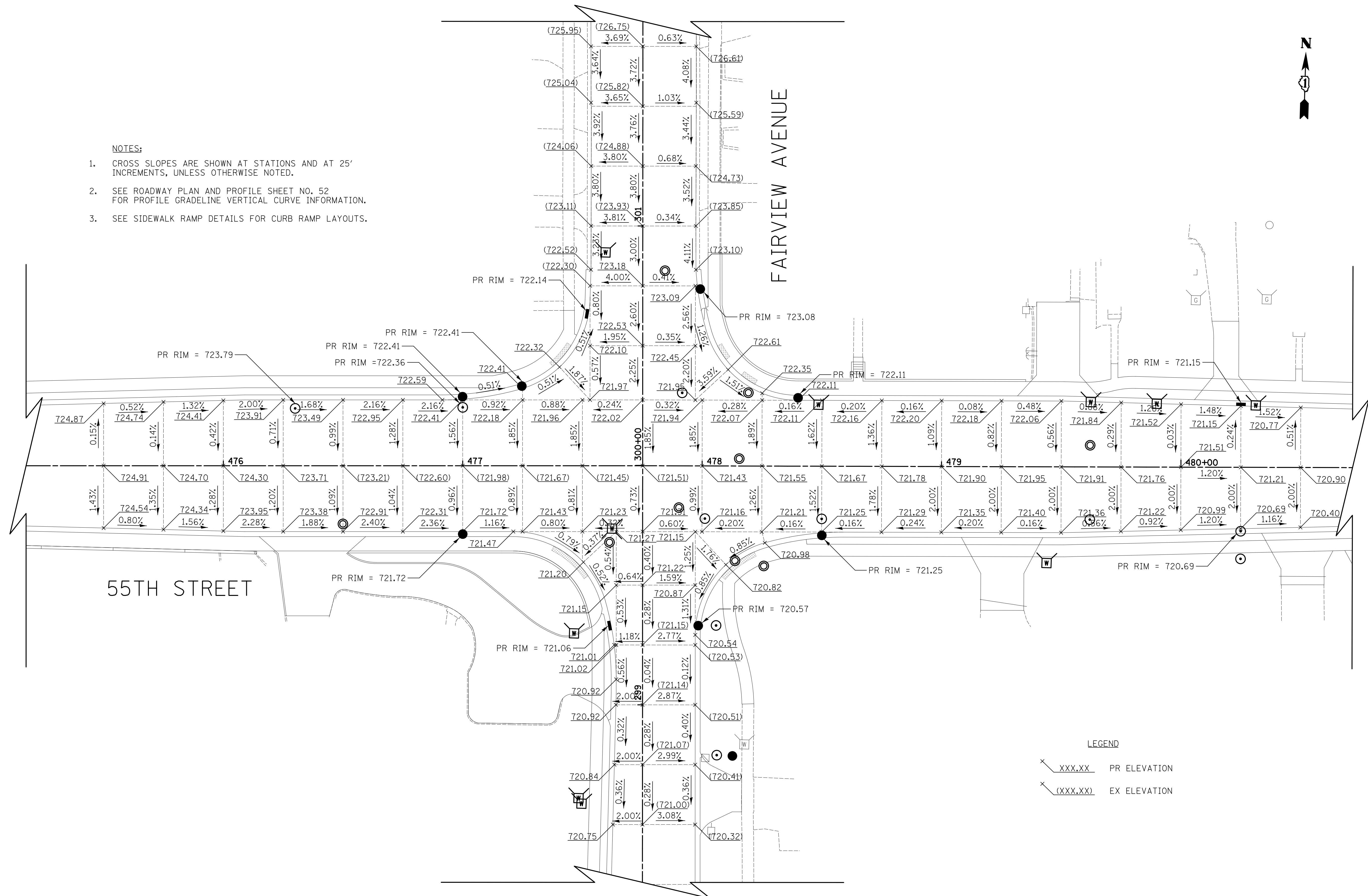
SHEET NO. 1 OF 2 SHEETS STA. TO STA.

F.A.U. RTE.	SECTION	COUNTY	TOTAL SHEETS	SHEET NO.
1504	11-00302-04-CH	DUPAGE	341	138
CONTRACT NO. 61E06				
FED. ROAD DIST. NO. 1 ILLINOIS FED. AID PROJECT				

PLAN	SURVEYED	DATE
	PLOTTED	
	CHECKED	
	BY	
	NO. OF WAY CHECKED	
	NO.	
	ADD. FILE NAME	

PROFILE	SURVEYED	DATE
	PLOTTED	
	CHECKED	
	BY	
	NO. OF WAY CHECKED	
	NO.	
	ADD. FILE NAME	

- NOTES:**
- CROSS SLOPES ARE SHOWN AT STATIONS AND AT 25' INCREMENTS, UNLESS OTHERWISE NOTED.
 - SEE ROADWAY PLAN AND PROFILE SHEET NO. 52 FOR PROFILE GRADELINE VERTICAL CURVE INFORMATION.
 - SEE SIDEWALK RAMP DETAILS FOR CURB RAMP LAYOUTS.



LEGEND

X XXX.XX PR ELEVATION

(XXX.XX) EX ELEVATION



PLAN	SURVEYED	DATE
NO.	BY	

PROFILE	SURVEYED	DATE
NO.	BY	

LEGEND

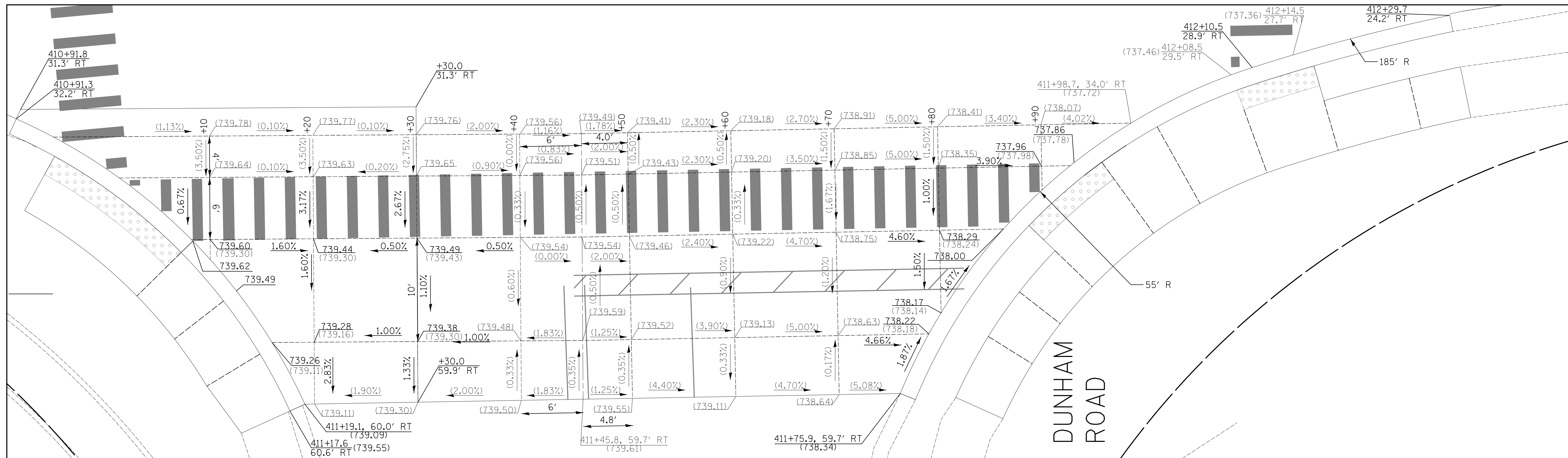
- (XXX.XX) EXISTING ELEVATION
- XXX.XX PROPOSED ELEVATION
- DETECTABLE WARNING
- SIDEWALK JOINT

NOTES:

- 1. SEE SIDEWALK RAMP DETAILS FOR CURB RAMP LAYOUTS.

DUNHAM ROAD AND ADJACENT PAVEMENT TO BE STAGE CONSTRUCTED.
ACCESS SHALL BE MAINTAINED AT ALL TIMES THROUGH THE USE OF
"TEMPORARY ACCESS (ROAD)".

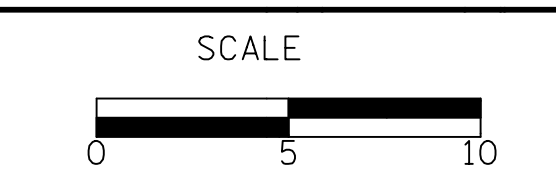
55TH STREET



CIVILTECH
Two Pierce Place, Suite 1400
Itasca, Illinois 60143
Tel: 630.773.3900 Fax: 630.773.3975
www.civiltechinc.com

DESIGNED - JRR	REVISED -
DRAWN - TGB	REVISED -
CHECKED - JRV	REVISED -
DATE - 09/06/2018	REVISED -

STATE OF ILLINOIS
DEPARTMENT OF TRANSPORTATION



LAYOUT AND GRADING PLAN
55TH STREET AND DUNHAM ROAD

SHEET NO. 1 OF 11 SHEETS STA. TO STA.

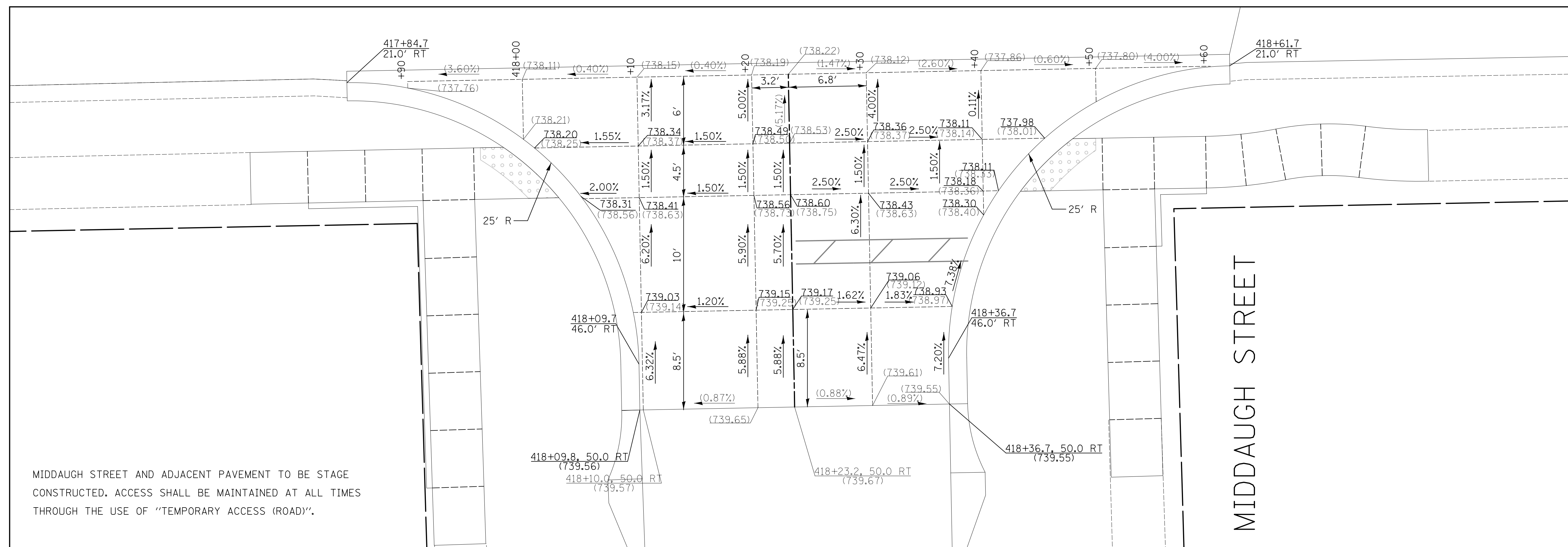
F.A.U. RTE.	SECTION	COUNTY	TOTAL SHEETS	SHEET NO.
1504	11-00302-04-CH	DUPAGE	341	140
CONTRACT NO. 61E06				
FED. ROAD DIST. NO. 1 ILLINOIS FED. AID PROJECT				



PLAN	SURVEYED	DATE
	PLOTTED	
	CHECKED	
	BY	
	NO. OF WAY CHECKED	
	NO.	
	ADD. FILE NAME	

PROFILE	SURVEYED	DATE
	PLOTTED	
	CHECKED	
	BY	
	NO. OF WAY CHECKED	
	NO.	
	STRUCTURE NOTATIONS CHKD	

55TH STREET



LEGEND

- (XXX.XX) EXISTING ELEVATION
- XXX.XX PROPOSED ELEVATION
- DETECTABLE WARNING
- SIDEWALK JOINT

NOTES:

1. SEE SIDEWALK RAMP DETAILS FOR CURB RAMP LAYOUTS.



Two Pierce Place, Suite 1400
Itasca, Illinois 60143
Tel: 630.773.3900 Fax: 630.773.3975
www.civiltechinc.com

DESIGNED -	JRR	REVISED -	
DRAWN -	TGB	REVISED -	
CHECKED -	JRV	REVISED -	
DATE -	09/06/2018	REVISED -	


**STATE OF ILLINOIS
DEPARTMENT OF TRANSPORTATION**



**LAYOUT AND GRADING PLAN
55TH STREET AND MIDDAUGH AVENUE**

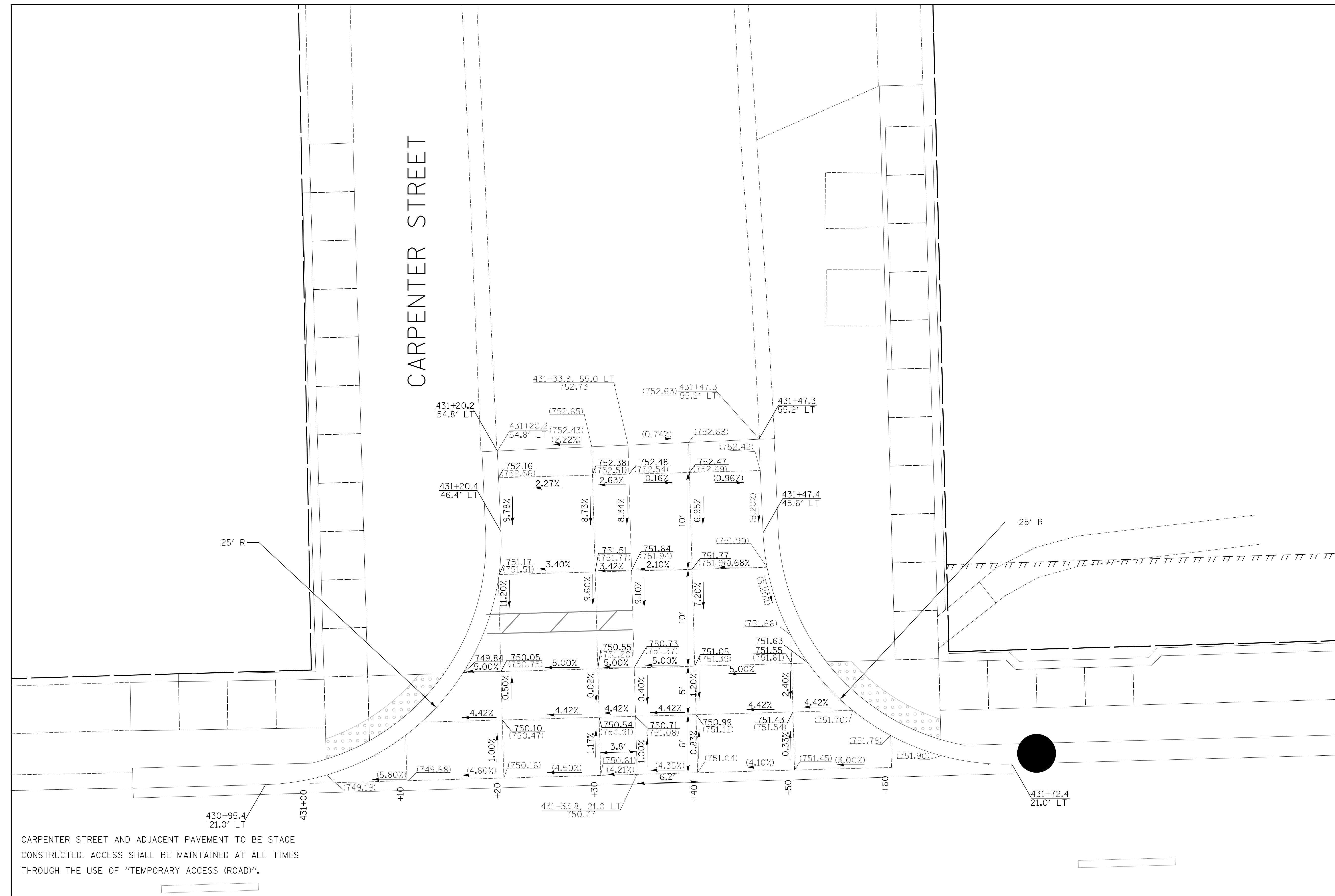
SHEET NO. 2 OF 11 SHEETS STA. TO STA.

F.A.U. RTE.	SECTION	COUNTY	TOTAL SHEETS	SHEET NO.
1504	11-00302-04-CH	DUPAGE	341	141
				CONTRACT NO. 61E06
FED. ROAD DIST. NO. 1 ILLINOIS FED. AID PROJECT				



PLAN	SURVEYED	DATE
	PLOTTED	
	CHECKED	
	BY	
	NO. OF WAY CHECKED	
	ADD. FILE NAME	

PROFILE	SURVEYED	DATE
	PLOTTED	
	CHECKED	
	BY	
	NO. OF WAY CHECKED	
	STRUCTURE NOTATIONS CHKD	



CARPENTER STREET AND ADJACENT PAVEMENT TO BE STAGE CONSTRUCTED. ACCESS SHALL BE MAINTAINED AT ALL TIMES THROUGH THE USE OF "TEMPORARY ACCESS ROAD".

- LEGEND**
- (XXX.XX) EXISTING ELEVATION
 - XXX.XX PROPOSED ELEVATION
 - DETECTABLE WARNING
 - SIDEWALK JOINT
- NOTES:**
- SEE SIDEWALK RAMP DETAILS FOR CURB RAMP LAYOUTS.

55TH STREET

CIVILTECH
 Two Pierce Place, Suite 1400
 Itasca, Illinois 60143
 Tel: 630.773.3900 Fax: 630.773.3975
 www.civiltechinc.com

DESIGNED - JRR	REVISED -
DRAWN - TGB	REVISED -
CHECKED - JRV	REVISED -
DATE - 09/06/2018	REVISED -

STATE OF ILLINOIS
DEPARTMENT OF TRANSPORTATION



LAYOUT AND GRADING PLAN
55TH STREET AND CARPENTER STREET (NORTH)

F.A.U. RTE.	SECTION	COUNTY	TOTAL SHEETS	SHEET NO.
1504	11-00302-04-CH	DUPAGE	341	142
CONTRACT NO. 61E06				
FED. ROAD DIST. NO. 1 ILLINOIS FED. AID PROJECT				

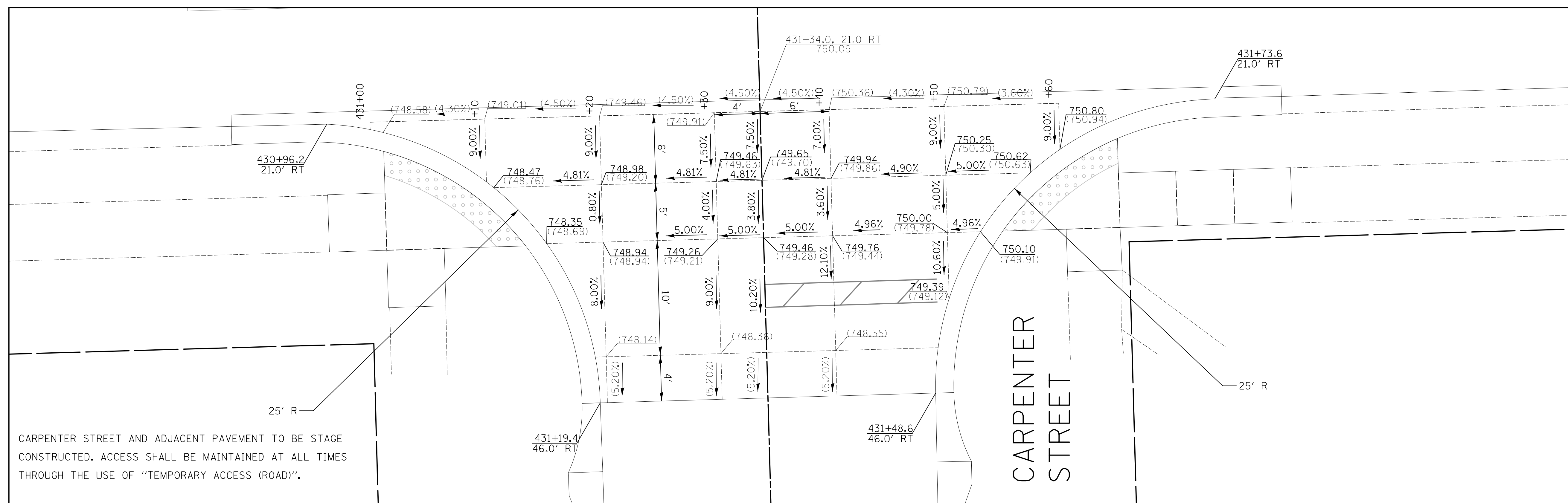
SHEET NO. 3 OF 11 SHEETS STA. TO STA.



PLAN	SURVEYED	DATE
	PLOTTED	
	CHECKED	
	BY	
	NO. OF WAY CHECKED	
	NO.	
	ADD. FILE NAME	

PROFILE	SURVEYED	DATE
	PLOTTED	
	CHECKED	
	BY	
	NO. OF WAY CHECKED	
	NO.	
	STRUCTURE NOTATIONS CHKD	

55TH STREET



LEGEND

- (XXX.XX) EXISTING ELEVATION
- XXX.XX PROPOSED ELEVATION
- DETECTABLE WARNING
- SIDEWALK JOINT

NOTES:

1. SEE SIDEWALK RAMP DETAILS FOR CURB RAMP LAYOUTS.

Two Pierce Place, Suite 1400
Itasca, Illinois 60143
Tel: 630.773.3900 Fax: 630.773.3975
www.civiltechinc.com

DESIGNED - JRR	REVISED -
DRAWN - TGB	REVISED -
CHECKED - JRV	REVISED -
DATE - 09/06/2018	REVISED -

**STATE OF ILLINOIS
DEPARTMENT OF TRANSPORTATION**



**LAYOUT AND GRADING PLAN
55TH STREET AND CARPENTER STREET (SOUTH)**

SHEET NO. 4 OF 11 SHEETS STA. TO STA.

F.A.U. RTE.	SECTION	COUNTY	TOTAL SHEETS	SHEET NO.
1504	11-00302-04-CH	DUPAGE	341	143
				CONTRACT NO. 61E06
FED. ROAD DIST. NO. 1 ILLINOIS FED. AID PROJECT				


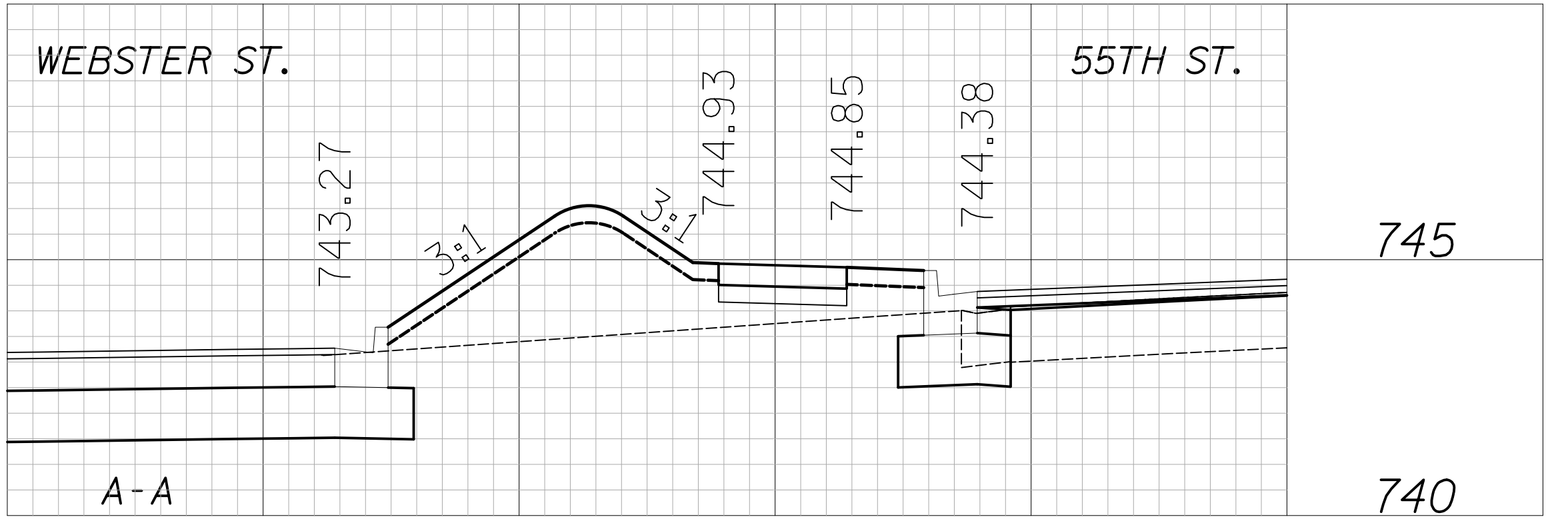
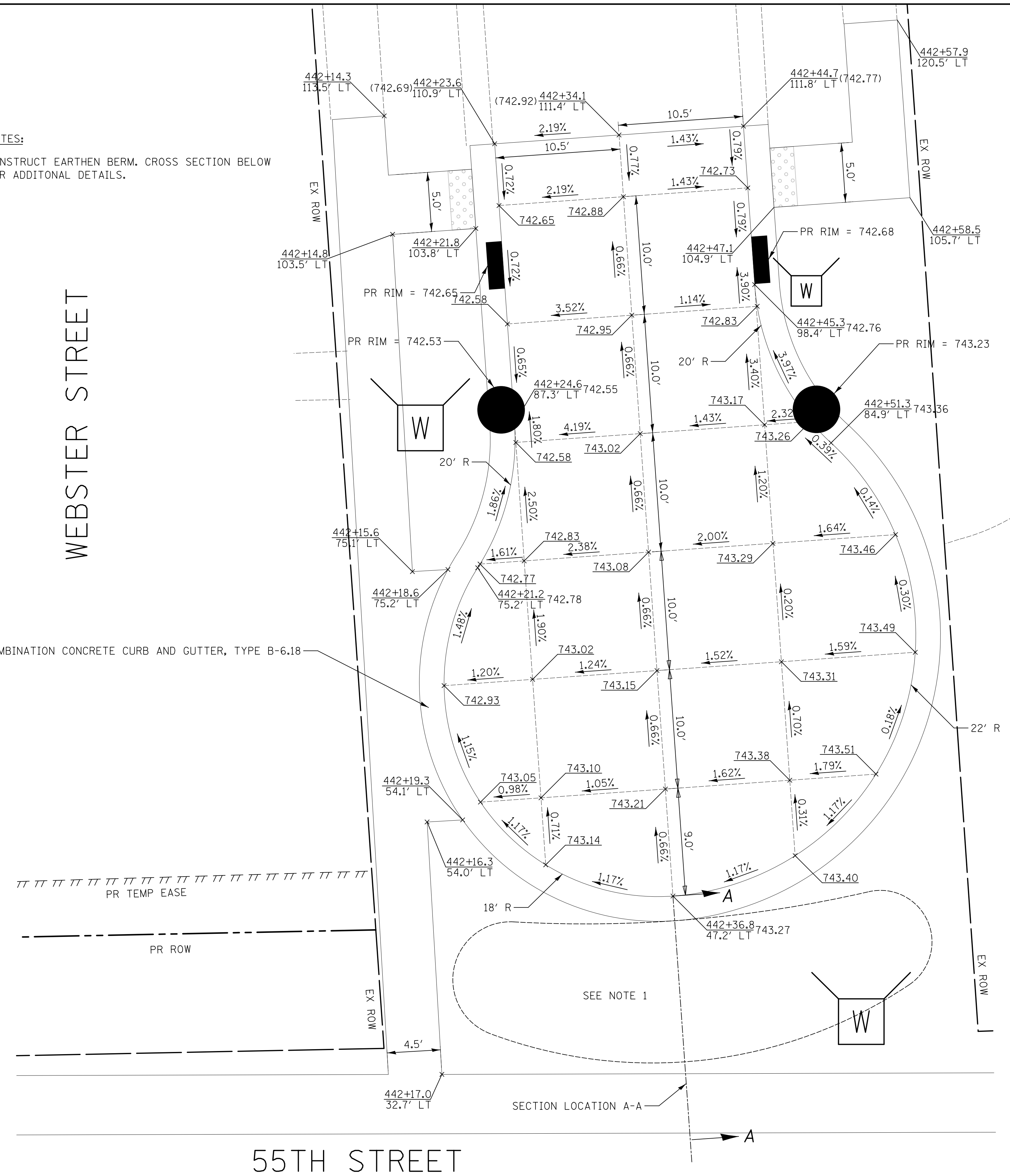
DATE	
BY	
PLANNING	
DESIGNED	
CHECKED	
DATE	

DATE	
BY	
PROFILE	
DESIGNED	
CHECKED	
DATE	

NOTES:
 1. CONSTRUCT EARTHEN BERM. CROSS SECTION BELOW FOR ADDITIONAL DETAILS.

WEBSTER STREET

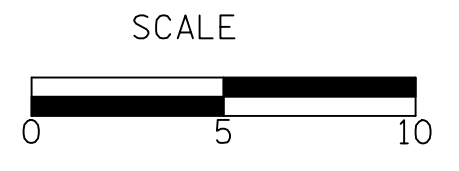
COMBINATION CONCRETE CURB AND GUTTER, TYPE B-6.18



CIVILTECH
 Two Pierce Place, Suite 1400
 Itasca, Illinois 60143
 Tel: 630.773.3900 Fax: 630.773.3975
 www.civiltechinc.com

DESIGNED - JRR
 DRAWN - TGB
 CHECKED - JRV
 DATE - 09/06/2018


STATE OF ILLINOIS
 DEPARTMENT OF TRANSPORTATION



LAYOUT AND GRADING PLAN
 WEBSTER STREET CUL-DE-SAC

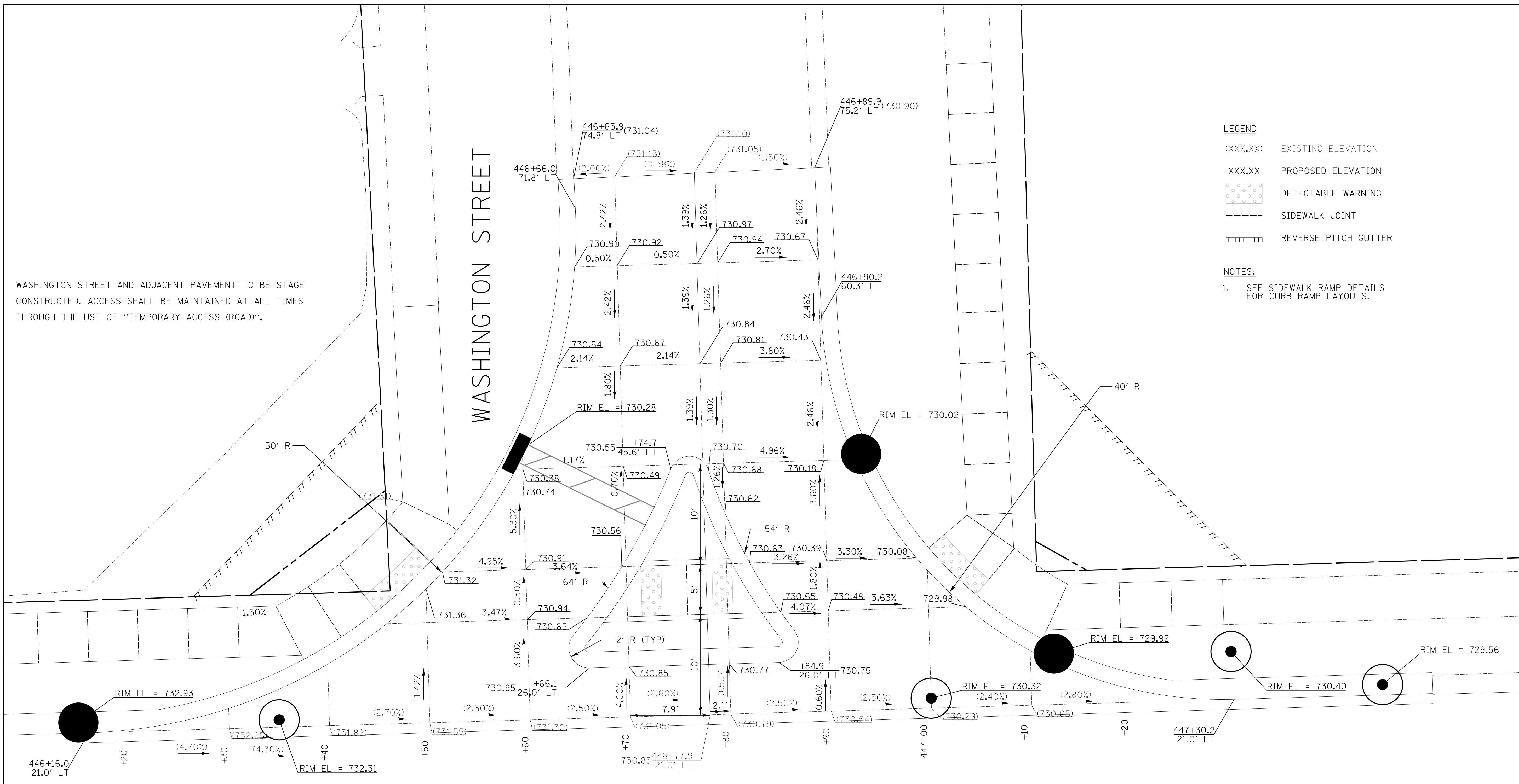
SHEET NO. 5 OF 12 SHEETS STA. TO STA.

F.A.U. RTE.	SECTION	COUNTY	TOTAL SHEETS	SHEET NO.
1504	11-00302-04-CH	DUPAGE	341	144
CONTRACT NO. 61E06				
FED. ROAD DIST. NO. 1 ILLINOIS FED. AID PROJECT				



PLAN	SURVEYED	DATE
	PLOTTED	
	CHECKED	
	BY	
	NO. OF WAY CHECKED	
	CADD FILE NAME	

PROFILE	SURVEYED	DATE
	PLOTTED	
	CHECKED	
	BY	
	NO. OF WAY CHECKED	
	STRUCTURE NOTATIONS CHKD	



WASHINGTON STREET AND ADJACENT PAVEMENT TO BE STAGE CONSTRUCTED. ACCESS SHALL BE MAINTAINED AT ALL TIMES THROUGH THE USE OF "TEMPORARY ACCESS (ROAD)".

- LEGEND**
- (XXX.XX) EXISTING ELEVATION
 - XXX.XX PROPOSED ELEVATION
 - [Symbol] DETECTABLE WARNING
 - SIDEWALK JOINT
 - TTTTTTTT REVERSE PITCH GUTTER

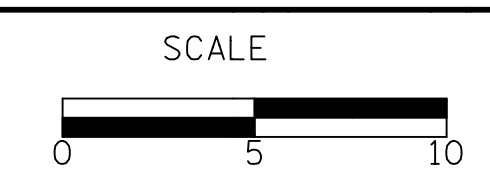
- NOTES:**
1. SEE SIDEWALK RAMP DETAILS FOR CURB RAMP LAYOUTS.

55TH STREET

Two Pierce Place, Suite 1400
Itasca, Illinois 60143
Tel: 630.773.3900 Fax: 630.773.3975
www.civiltechinc.com

DESIGNED - JRR	REVISED -
DRAWN - TGB	REVISED -
CHECKED - JRV	REVISED -
DATE - 09/06/2018	REVISED -

STATE OF ILLINOIS
DEPARTMENT OF TRANSPORTATION



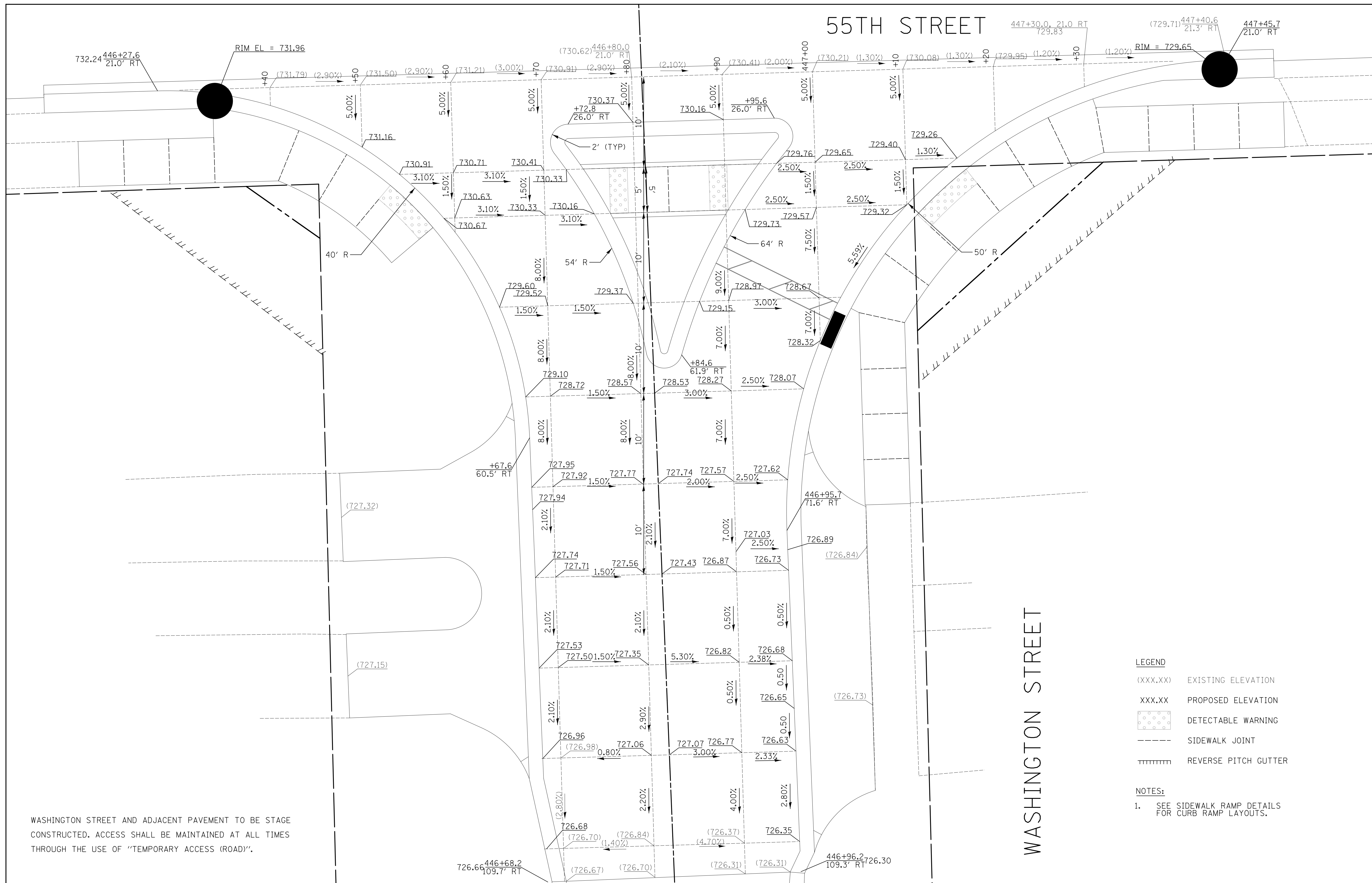
LAYOUT AND GRADING PLAN
55TH STREET AND WASHINGTON STREET (NORTH)

SHEET NO. 7 OF 11 SHEETS STA. TO STA.

F.A.U. RTE.	SECTION	COUNTY	TOTAL SHEETS	SHEET NO.
1504	11-00302-04-CH	DUPAGE	341	146
CONTRACT NO. 61E06				
FED. ROAD DIST. NO. 1 ILLINOIS FED. AID PROJECT				

PLAN	SURVEYED	DATE
	PLOTTED	
	CHECKED	
	BY	
	NO.	
	DATE	

PROFILE	SURVEYED	DATE
	PLOTTED	
	CHECKED	
	BY	
	NO.	
	DATE	



WASHINGTON STREET AND ADJACENT PAVEMENT TO BE STAGE CONSTRUCTED. ACCESS SHALL BE MAINTAINED AT ALL TIMES THROUGH THE USE OF "TEMPORARY ACCESS (ROAD)".

- LEGEND**
- (XXX.XX) EXISTING ELEVATION
 - XXX.XX PROPOSED ELEVATION
 - DETECTABLE WARNING
 - SIDEWALK JOINT
 - TTTTTTTT REVERSE PITCH GUTTER

NOTES:

- SEE SIDEWALK RAMP DETAILS FOR CURB RAMP LAYOUTS.

CIVILTECH
 Two Pierce Place, Suite 1400
 Itasca, Illinois 60143
 Tel: 630.773.3900 Fax: 630.773.3975
 www.civiltechinc.com

DESIGNED - JRR	REVISED -
DRAWN - TGB	REVISED -
CHECKED - JRV	REVISED -
DATE - 09/06/2018	REVISED -

**STATE OF ILLINOIS
 DEPARTMENT OF TRANSPORTATION**



**LAYOUT AND GRADING PLAN
 55TH STREET AND WASHINGTON STREET (SOUTH)**

SHEET NO. 8 OF 11 SHEETS STA. TO STA.

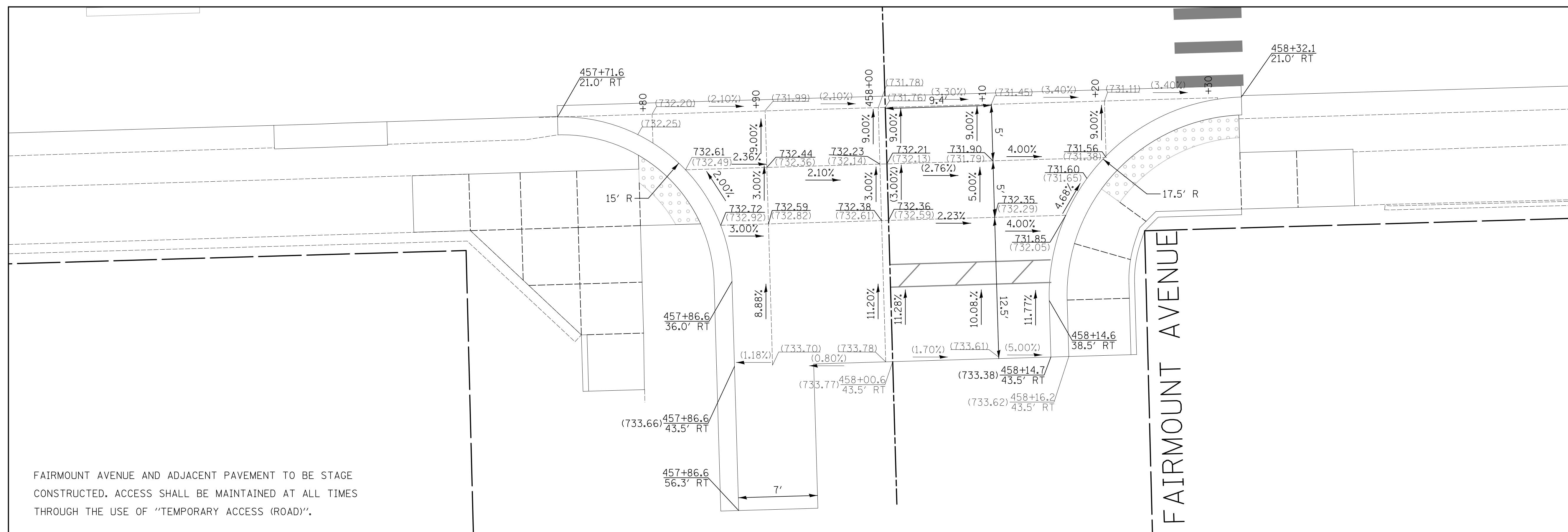
F.A.U. RTE.	SECTION	COUNTY	TOTAL SHEETS	SHEET NO.
1504	11-00302-04-CH	DUPAGE	341	147
				CONTRACT NO. 61E06
FED. ROAD DIST. NO. 1 ILLINOIS FED. AID PROJECT				



PLAN	SURVEYED	DATE
	PLOTTED	
	CHECKED	
	BY	
	NO. OF WAY CHECKED	
	NO.	
	ADD. FILE NAME	

PROFILE	SURVEYED	DATE
	PLOTTED	
	CHECKED	
	BY	
	NO. OF WAY CHECKED	
	NO.	
	ADD. FILE NAME	

55TH STREET



LEGEND

- (XXX.XX) EXISTING ELEVATION
- XXX.XX PROPOSED ELEVATION
- DETECTABLE WARNING
- SIDEWALK JOINT

NOTES:

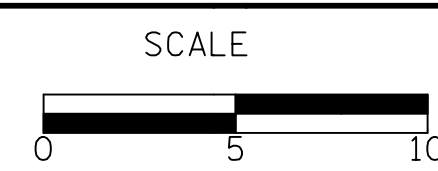
1. SEE SIDEWALK RAMP DETAILS FOR CURB RAMP LAYOUTS.



Two Pierce Place, Suite 1400
Itasca, Illinois 60143
Tel: 630.773.3900 Fax: 630.773.3975
www.civiltechinc.com

DESIGNED - JRR	REVISED -
DRAWN - TGB	REVISED -
CHECKED - JRV	REVISED -
DATE - 09/06/2018	REVISED -

**STATE OF ILLINOIS
DEPARTMENT OF TRANSPORTATION**



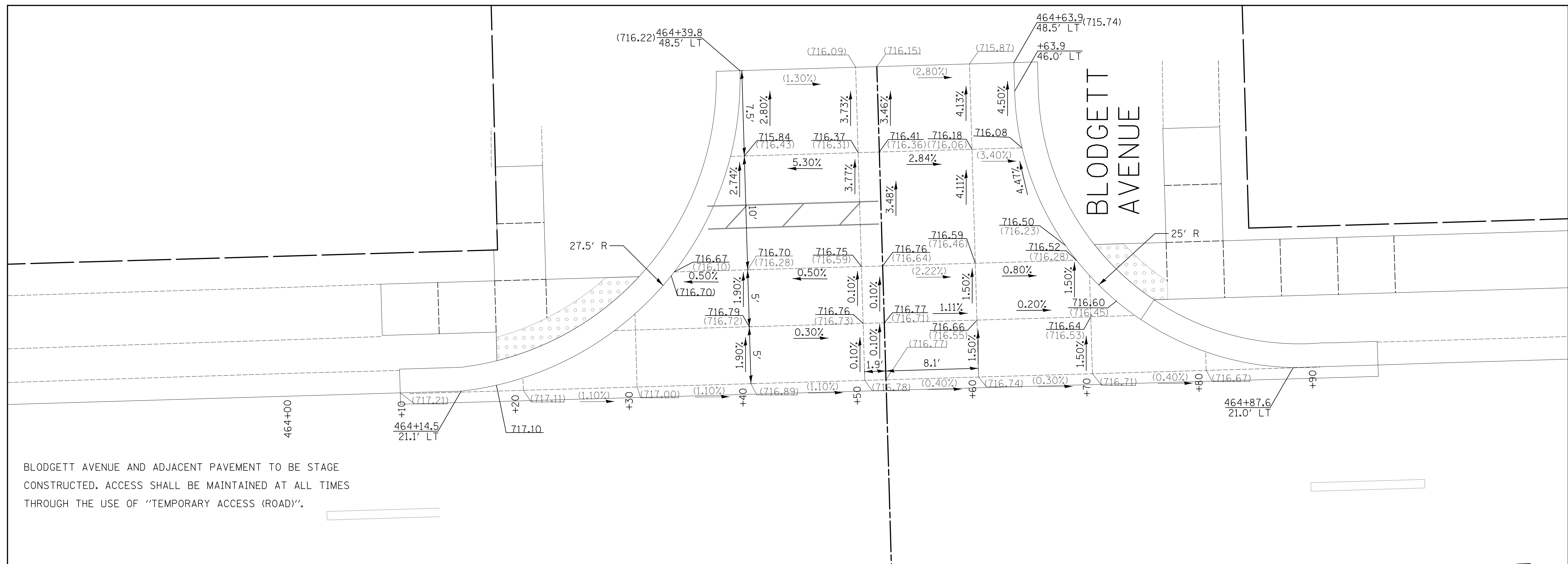
**LAYOUT AND GRADING PLAN
55TH STREET AND FAIRMOUNT AVENUE**

SHEET NO. 9 OF 11 SHEETS STA. TO STA.

F.A.U. RTE.	SECTION	COUNTY	TOTAL SHEETS	SHEET NO.
1504	11-00302-04-CH	DUPAGE	341	148
				CONTRACT NO. 61E06
FED. ROAD DIST. NO. 1 ILLINOIS FED. AID PROJECT				


PLAN	SURVEYED	BY	DATE
	PLOTTED		
	CHECKED		
	PT. OF WAY CHECKED		
	NO. _____		
	ADD. FILE NAME		

PROFILE	SURVEYED	BY	DATE
	PLOTTED		
	CHECKED		
	BYA. NOTED		
	NO. _____		
	STRUCTURE NOTATIONS CHKD		




BLODGETT AVENUE AND ADJACENT PAVEMENT TO BE STAGE
 CONSTRUCTED. ACCESS SHALL BE MAINTAINED AT ALL TIMES
 THROUGH THE USE OF "TEMPORARY ACCESS (ROAD)".

55TH STREET



LEGEND

- (XXX.XX) EXISTING ELEVATION
- XXX.XX PROPOSED ELEVATION
-  DETECTABLE WARNING
- SIDEWALK JOINT

NOTES:

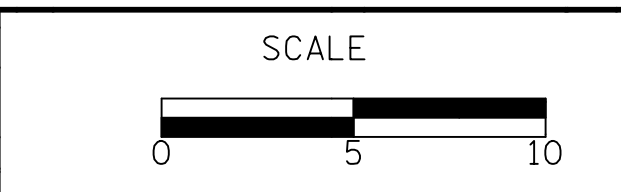
1. SEE SIDEWALK RAMP DETAILS FOR CURB RAMP LAYOUTS.



Two Pierce Place, Suite 1400
 Itasca, Illinois 60143
 Tel: 630.773.3900 Fax: 630.773.3975
 www.civiltechinc.com

DESIGNED - JRR	REVISED -
DRAWN - TGB	REVISED -
CHECKED - JRV	REVISED -
DATE - 09/06/2018	REVISED -

**STATE OF ILLINOIS
 DEPARTMENT OF TRANSPORTATION**



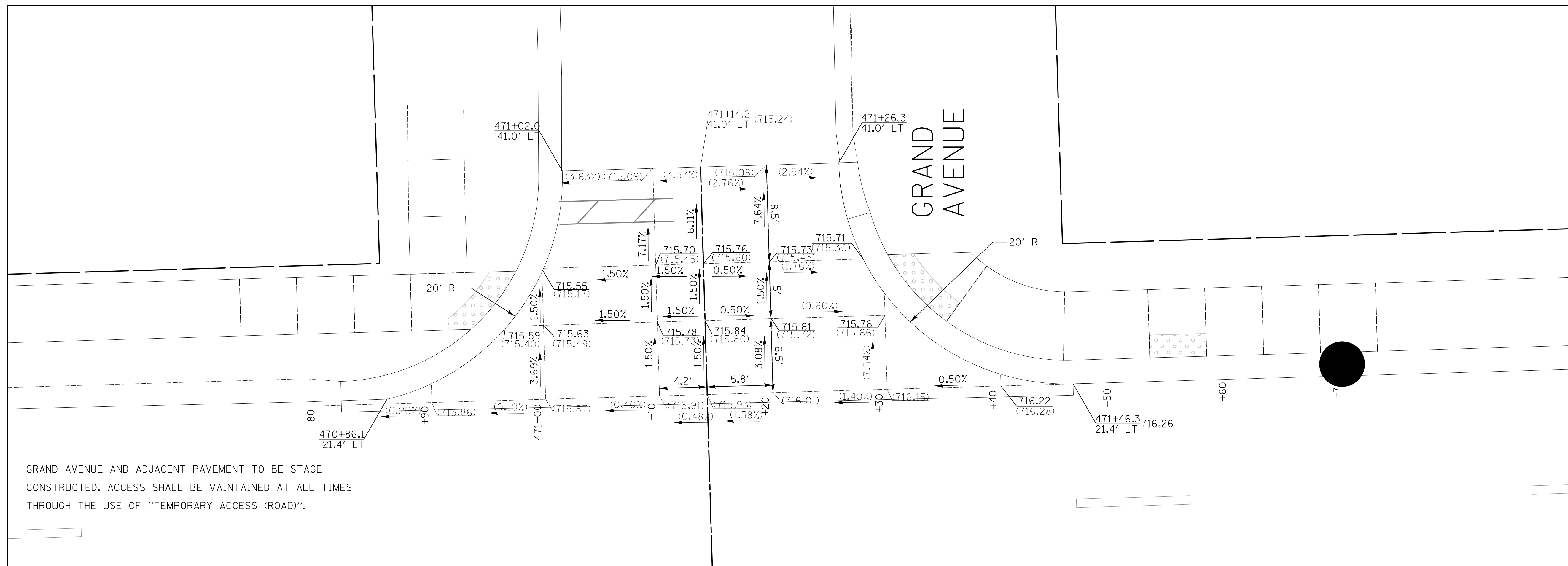
**LAYOUT AND GRADING PLAN
 55TH STREET AND BLODGETT AVENUE**

SHEET NO. 10 OF 11 SHEETS STA. TO STA.

F.A.U. RTE.	SECTION	COUNTY	TOTAL SHEETS	SHEET NO.
1504	11-00302-04-CH	DUPAGE	341	149
				CONTRACT NO. 61E06
FED. ROAD DIST. NO. 1 ILLINOIS FED. AID PROJECT				

PLAN	SURVEYED	BY	DATE
	PLOTTED		
	CHECKED		
	PT. OF WAY CHECKED		
	NO. _____		
	ADD. FILE NAME		

PROFILE	SURVEYED	BY	DATE
	PLOTTED		
	CHECKED		
	B.M. NOTED		
	NO. _____		
	STRUCTURE NOTATIONS CHKD		



GRAND AVENUE AND ADJACENT PAVEMENT TO BE STAGE
CONSTRUCTED. ACCESS SHALL BE MAINTAINED AT ALL TIMES
THROUGH THE USE OF "TEMPORARY ACCESS (ROAD)".

55TH STREET

LEGEND

(XXX.XX)	EXISTING ELEVATION
XXX.XX	PROPOSED ELEVATION
	DETECTABLE WARNING
----	SIDEWALK JOINT

NOTES:

- SEE SIDEWALK RAMP DETAILS FOR CURB RAMP LAYOUTS.

SW 55TH STREET
& EASTERN PATRIOTS PARK ENTRANCE



**LAYOUT AND GRADING PLAN
55TH STREET AND GRAND AVENUE**

SHEET NO. 11 OF 11 SHEETS STA. TO STA.

CIVILTECH
Two Pierce Place, Suite 1400
Itasca, Illinois 60143
Tel: 630.773.3900 Fax: 630.773.3975
www.civiltechinc.com

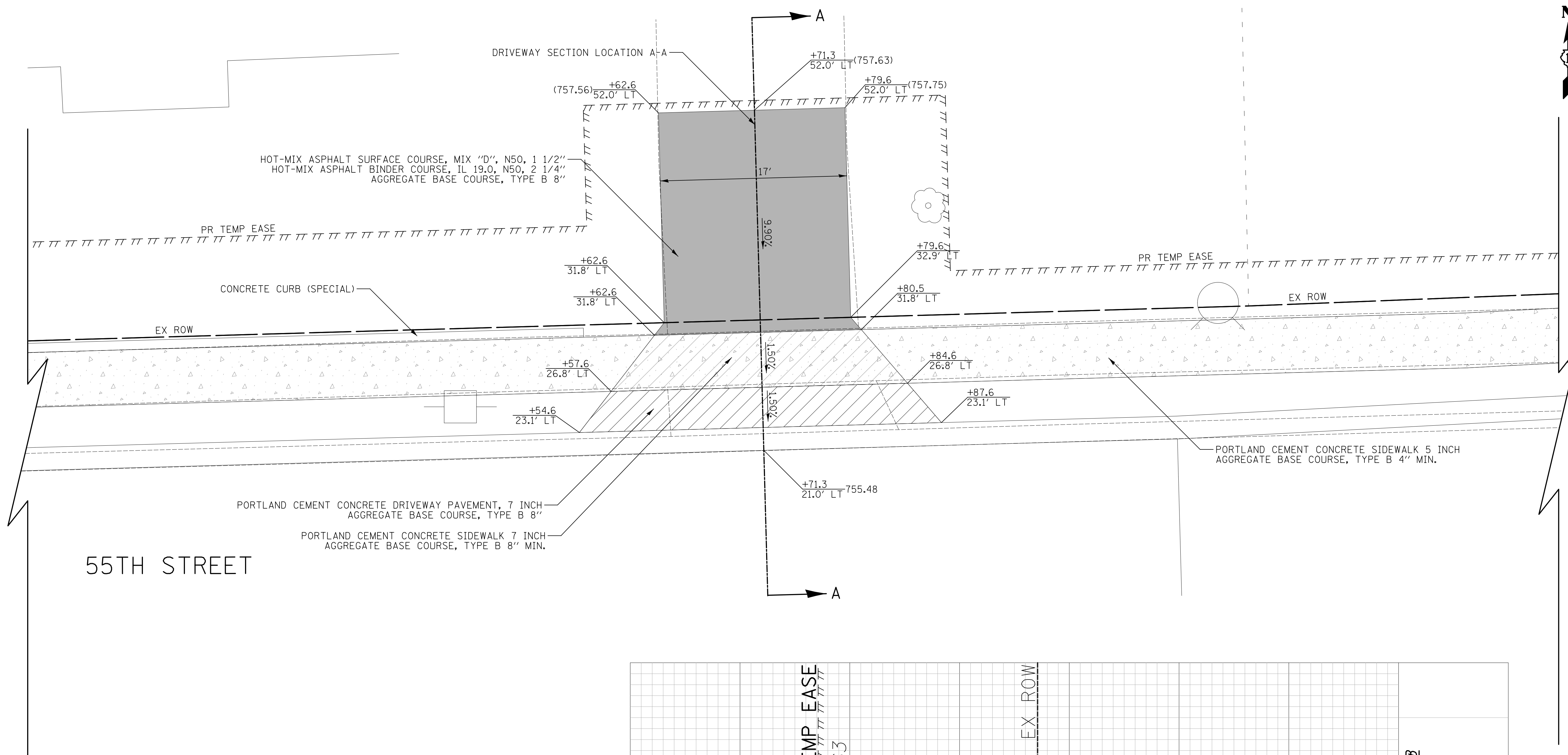
DESIGNED - JRR	REVISED -
DRAWN - TGB	REVISED -
CHECKED - JRV	REVISED -
DATE - 09/06/2018	REVISED -

**STATE OF ILLINOIS
DEPARTMENT OF TRANSPORTATION**

F.A.U. RTE.	SECTION	COUNTY	TOTAL SHEETS	SHEET NO.
1504	11-00302-04-CH	DUPAGE	341	150
				CONTRACT NO. 61E06
FED. ROAD DIST. NO. 1 ILLINOIS FED. AID PROJECT				

PLAN	SURVEYED	DATE
	PLOTTED	
	CHECKED	
	BY	
	NO.	

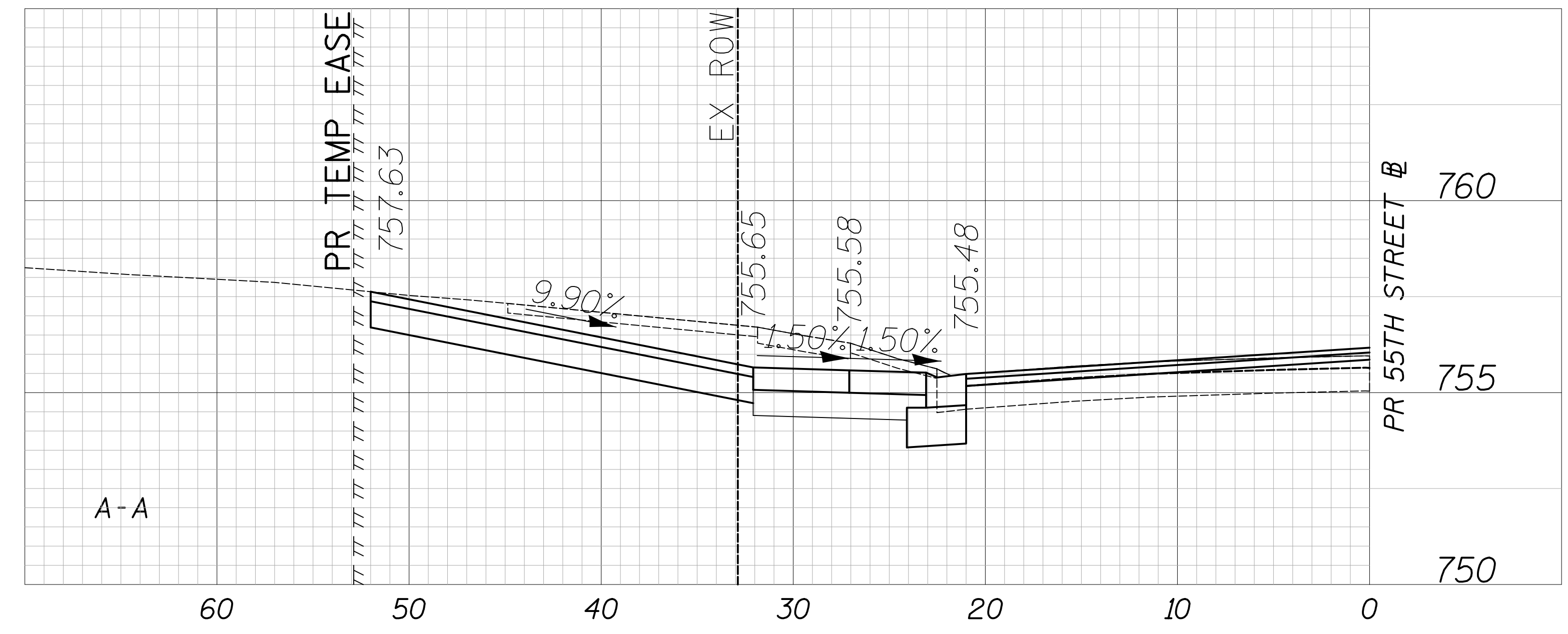
PROFILE	SURVEYED	DATE
	PLOTTED	
	CHECKED	
	BY	
	NO.	



55TH STREET

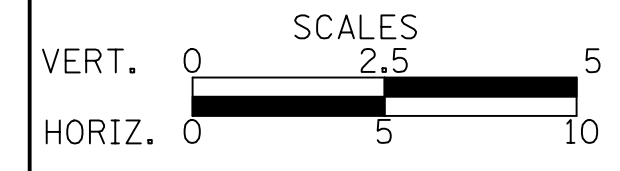
5439 CARPENTER STREET
PIN: 0908320005

- LEGEND**
- HOT-MIX ASPHALT SURFACE COURSE, MIX "D", N50, 1 1/2" HOT-MIX ASPHALT BINDER COURSE, IL 19.0, N50, 2 1/4" AGGREGATE BASE COURSE, TYPE B 8"
 - PORTLAND CEMENT CONCRETE DRIVEWAY PAVEMENT, 7 INCH AGGREGATE BASE COURSE, TYPE B 8"
 - PORTLAND CEMENT CONCRETE DRIVEWAY PAVEMENT, 8 INCH AGGREGATE BASE COURSE, TYPE B 6"
 - PORTLAND CEMENT CONCRETE SIDEWALK 5 INCH AGGREGATE BASE COURSE, TYPE B 2" MIN.
 - PORTLAND CEMENT CONCRETE SIDEWALK 7 INCH AGGREGATE BASE COURSE, TYPE B 8" MIN.
 - PORTLAND CEMENT CONCRETE SIDEWALK 8 INCH AGGREGATE BASE COURSE, TYPE B 6" MIN.



DESIGNED	- JRR	REVISED	-
DRAWN	- TGB	REVISED	-
CHECKED	- JRV	REVISED	-
DATE	- 09/06/2018	REVISED	-

STATE OF ILLINOIS
DEPARTMENT OF TRANSPORTATION



DRIVEWAY DETAILS
55TH STREET - STA. 432 + 71.3

F.A.U. RTE.	SECTION	COUNTY	TOTAL SHEETS	SHEET NO.
1504	11-00302-04-CH	DUPAGE	341	151
CONTRACT NO. 61E06				
FED. ROAD DIST. NO. 1 ILLINOIS FED. AID PROJECT				

SHEET NO. 1 OF 70 SHEETS STA. TO STA.

55TH STREET



DATE	
BY	
SURVEYED	
PLOTTED	
CHECKED	
PT. OF WAY CHECKED	
NOTE BOOK NO.	
FIELD FILE NAME	

DATE	
BY	
SURVEYED	
PLOTTED	
CHECKED	
B.M. NOTED	
STRUCTURE NOTATIONS CHKD	
NOTE BOOK NO.	
FIELD FILE NAME	

1037 55TH STREET
PIN: 0917101020

LEGEND

- HOT-MIX ASPHALT SURFACE COURSE, MIX "D", N50, 1 1/2" HOT-MIX ASPHALT BINDER COURSE, IL 19.0, N50, 2 1/4" AGGREGATE BASE COURSE, TYPE B 8"
- PORTLAND CEMENT CONCRETE DRIVEWAY PAVEMENT, 7 INCH AGGREGATE BASE COURSE, TYPE B 8"
- PORTLAND CEMENT CONCRETE DRIVEWAY PAVEMENT, 8 INCH AGGREGATE BASE COURSE, TYPE B 6"
- PORTLAND CEMENT CONCRETE SIDEWALK 5 INCH AGGREGATE BASE COURSE, TYPE B 2" MIN.
- PORTLAND CEMENT CONCRETE SIDEWALK 7 INCH AGGREGATE BASE COURSE, TYPE B 8" MIN.
- PORTLAND CEMENT CONCRETE SIDEWALK 8 INCH AGGREGATE BASE COURSE, TYPE B 6" MIN.

PORTLAND CEMENT CONCRETE DRIVEWAY PAVEMENT, 7 INCH AGGREGATE BASE COURSE, TYPE B 8"

+66.9
22.4' RT 757.48

+45.9
24.0' RT

+48.7
27.1' RT

+87.9
25.1' RT

+85.0
28.0' RT

+53.2
32.2' RT

+53.9
33.0' RT

+79.9
33.0' RT

+80.0
32.9' RT

PORTLAND CEMENT CONCRETE SIDEWALK 5 INCH AGGREGATE BASE COURSE, TYPE B 2" MIN.

PORTLAND CEMENT CONCRETE SIDEWALK 7 INCH AGGREGATE BASE COURSE, TYPE B 8" MIN.

PR TEMP EASE

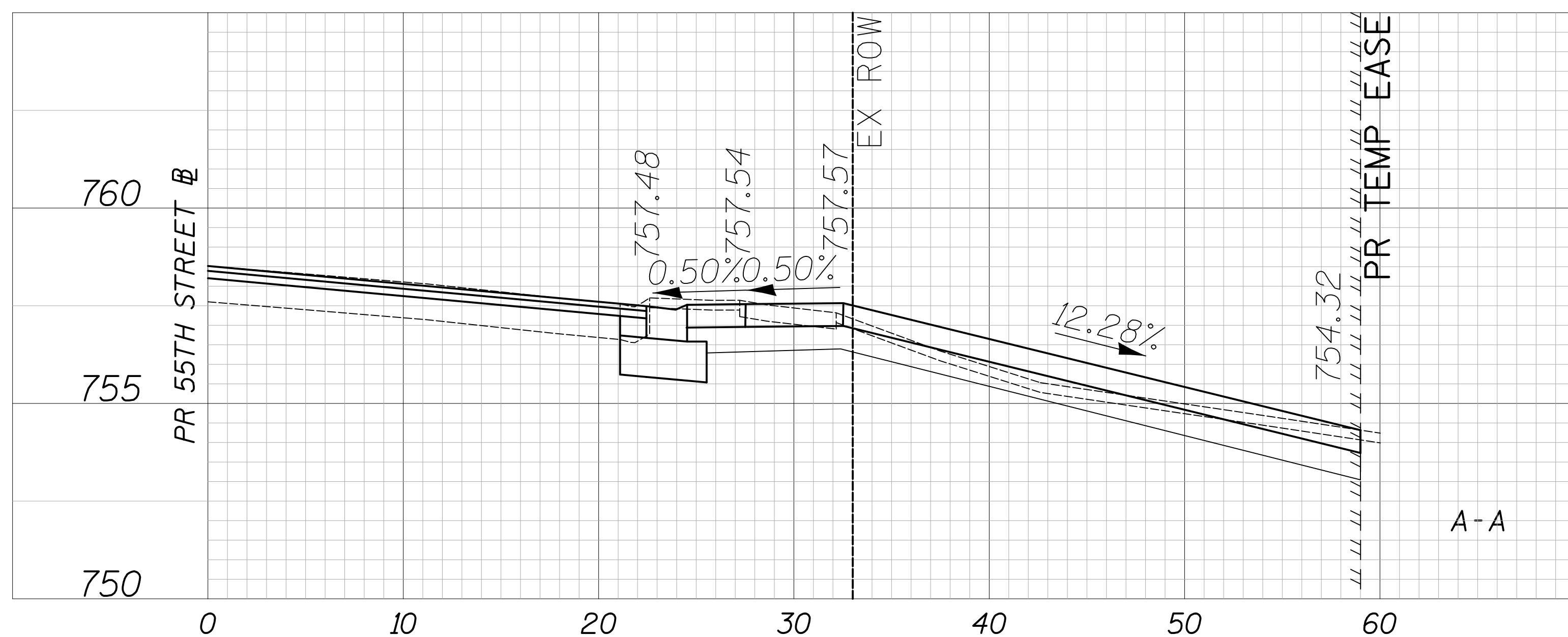
PORTLAND CEMENT CONCRETE DRIVEWAY PAVEMENT, 7 INCH AGGREGATE BASE COURSE, TYPE B 8"

DRIVEWAY SECTION LOCATION A-A

(753.23) +53.9
59.0' RT

(754.32) +66.9
59.0' RT

+79.9 (754.40)
59.0' RT



DRIVEWAY DETAILS
55TH STREET - STA. 433 + 66.9
SHEET NO. 2 OF 70 SHEETS STA. TO STA.

F.A.U. RTE.	SECTION	COUNTY	TOTAL SHEETS	SHEET NO.
1504	11-00302-04-CH	DUPAGE	341	152
CONTRACT NO. 61E06				
FED. ROAD DIST. NO. 1 ILLINOIS FED. AID PROJECT				


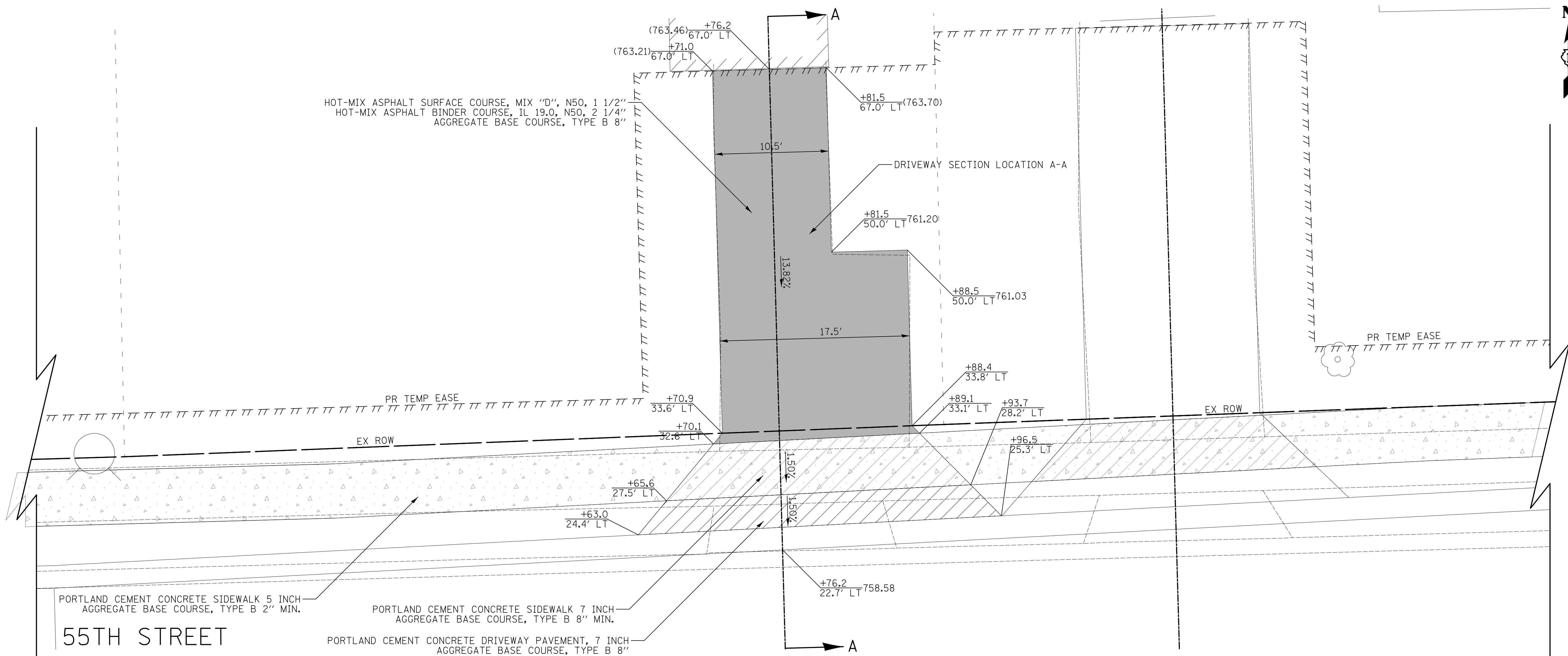
CIVILTECH
Two Pierce Place, Suite 1400
Itasca, Illinois 60143
Tel: 630.773.3900 Fax: 630.773.3975
www.civiltechinc.com

DESIGNED - JRR	REVISED -
DRAWN - TGB	REVISED -
CHECKED - JRV	REVISED -
DATE - 09/06/2018	REVISED -

STATE OF ILLINOIS
DEPARTMENT OF TRANSPORTATION

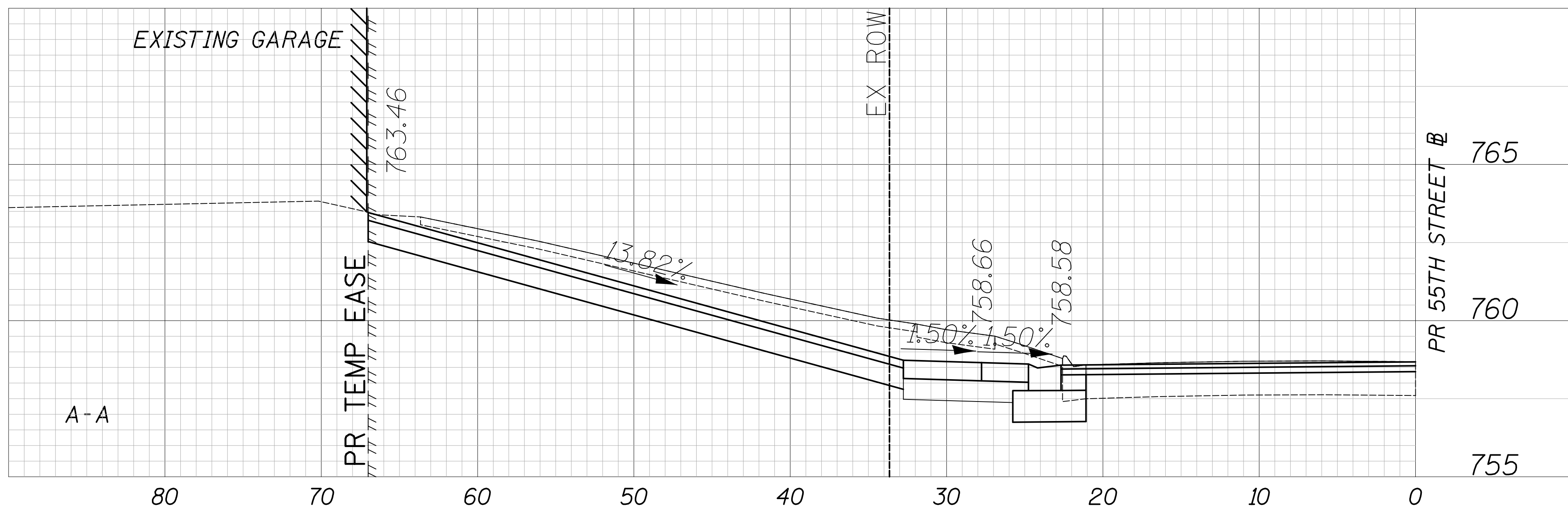
PLAN	SURVEYED	DATE
	PLOTTED	
	CHECKED	
	BY	
	NO. OF WAY CHECKED	
	NO.	
	ADD. FILE NAME	

PROFILE	SURVEYED	DATE
	PLOTTED	
	CHECKED	
	BY	
	NO. OF WAY CHECKED	
	NO.	
	ADD. FILE NAME	



1040 55TH STREET
PIN: 0908320006

- LEGEND**
- HOT-MIX ASPHALT SURFACE COURSE, MIX "D", N50, 1 1/2"
HOT-MIX ASPHALT BINDER COURSE, IL 19.0, N50, 2 1/4"
AGGREGATE BASE COURSE, TYPE B 8"
 - PORTLAND CEMENT CONCRETE DRIVEWAY PAVEMENT, 7 INCH
AGGREGATE BASE COURSE, TYPE B 8"
 - PORTLAND CEMENT CONCRETE DRIVEWAY PAVEMENT, 8 INCH
AGGREGATE BASE COURSE, TYPE B 6"
 - PORTLAND CEMENT CONCRETE SIDEWALK 5 INCH
AGGREGATE BASE COURSE, TYPE B 2" MIN.
 - PORTLAND CEMENT CONCRETE SIDEWALK 7 INCH
AGGREGATE BASE COURSE, TYPE B 8" MIN.
 - PORTLAND CEMENT CONCRETE SIDEWALK 8 INCH
AGGREGATE BASE COURSE, TYPE B 6" MIN.



CIVILTECH
Two Pierce Place, Suite 1400
Itasca, Illinois 60143
Tel: 630.773.3900 Fax: 630.773.3975
www.civiltechinc.com

DESIGNED - JRR	REVISED -
DRAWN - TGB	REVISED -
CHECKED - JRV	REVISED -
DATE - 09/06/2018	REVISED -

STATE OF ILLINOIS
DEPARTMENT OF TRANSPORTATION



DRIVEWAY DETAILS
55TH STREET - STA. 433 + 76.2

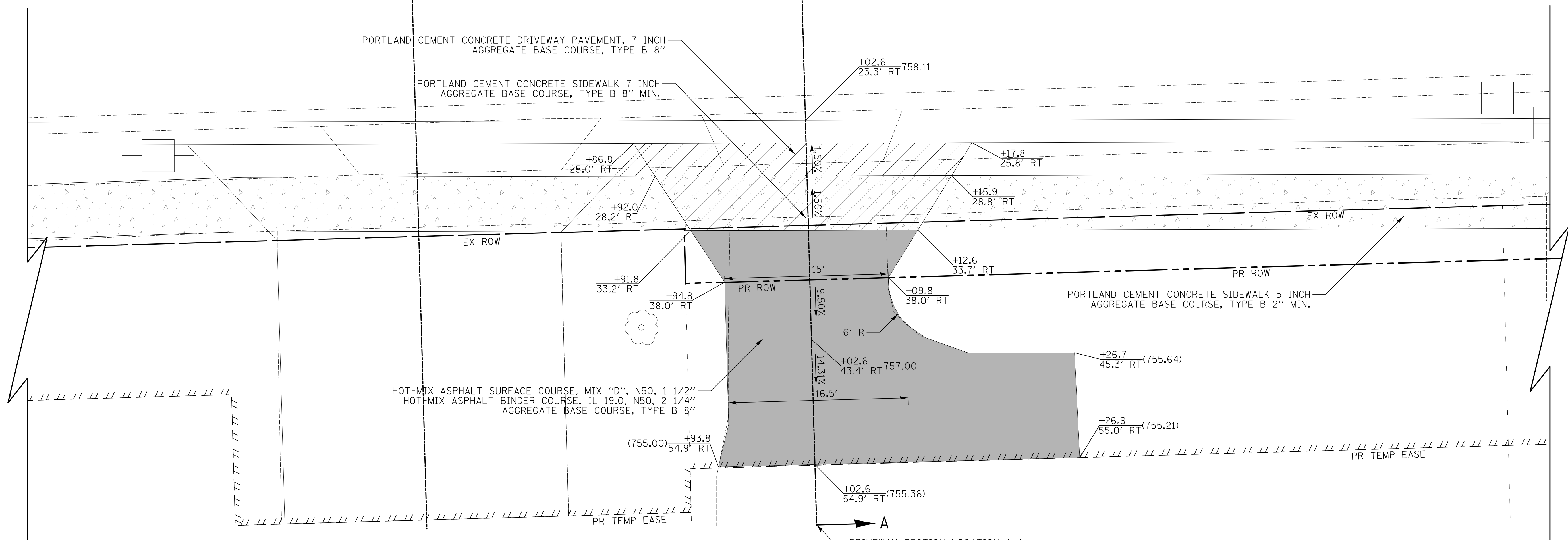

SHEET NO. 3 OF 70 SHEETS STA. TO STA.

F.A.U. RTE.	SECTION	COUNTY	TOTAL SHEETS	SHEET NO.
1504	11-00302-04-CH	DUPAGE	341	153
CONTRACT NO. 61E06				
FED. ROAD DIST. NO. 1 ILLINOIS FED. AID PROJECT				

DATE	
BY	
SURVEYED	
PLOTTED	
CHECKED	
PT. OF WAY CHECKED	
NO. _____	
NOTE BOOK	
NO. _____	
PLAN	
NO. _____	
DATE	
BY	
SURVEYED	
PLOTTED	
CHECKED	
PT. OF WAY CHECKED	
NO. _____	
NOTE BOOK	
NO. _____	
PLAN	
NO. _____	

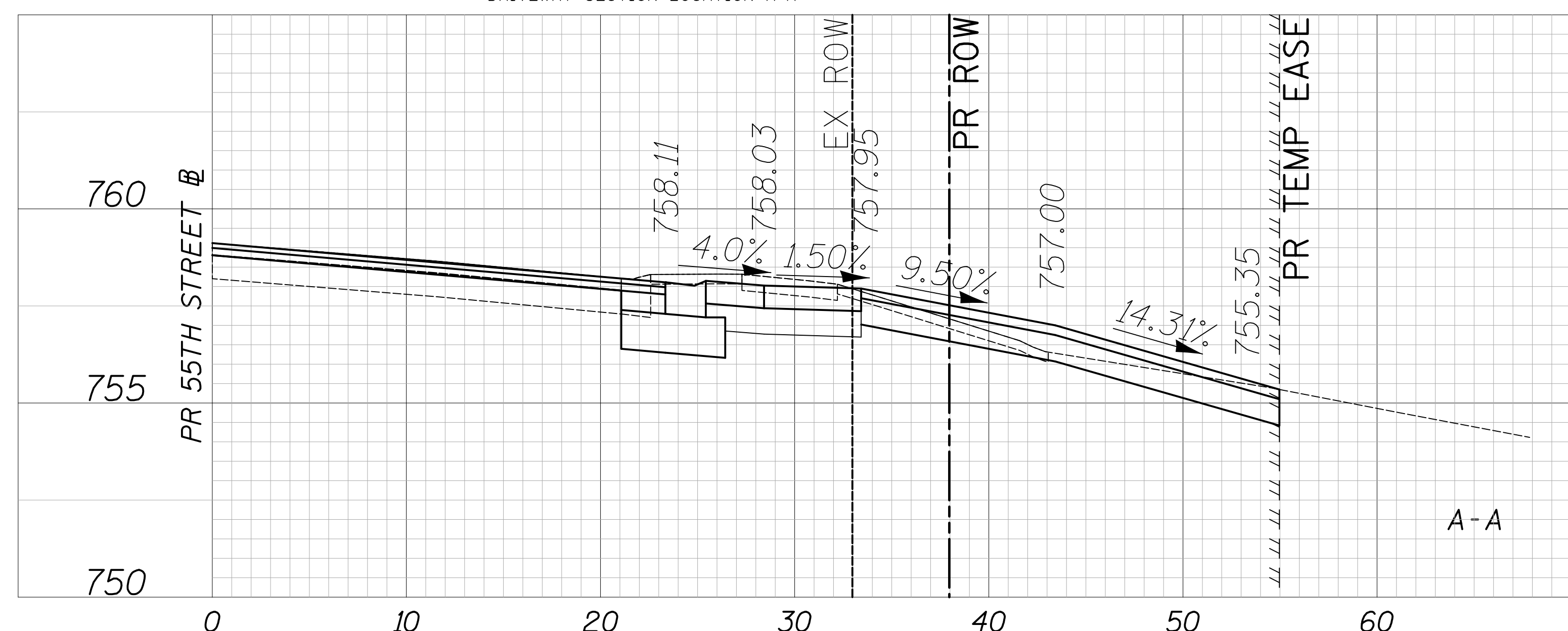
DATE	
BY	
SURVEYED	
PLOTTED	
CHECKED	
PT. OF WAY CHECKED	
NO. _____	
NOTE BOOK	
NO. _____	
PROFILE	
NO. _____	
DATE	
BY	
SURVEYED	
PLOTTED	
CHECKED	
PT. OF WAY CHECKED	
NO. _____	
NOTE BOOK	
NO. _____	
PROFILE	
NO. _____	

55TH STREET



1031 55TH STREET
PIN: 0917101021

- LEGEND**
- HOT-MIX ASPHALT SURFACE COURSE, MIX "D", N50, 1 1/2" HOT-MIX ASPHALT BINDER COURSE, IL 19.0, N50, 2 1/4" AGGREGATE BASE COURSE, TYPE B 8"
 - PORTLAND CEMENT CONCRETE DRIVEWAY PAVEMENT, 7 INCH AGGREGATE BASE COURSE, TYPE B 8"
 - PORTLAND CEMENT CONCRETE DRIVEWAY PAVEMENT, 8 INCH AGGREGATE BASE COURSE, TYPE B 6"
 - PORTLAND CEMENT CONCRETE SIDEWALK 5 INCH AGGREGATE BASE COURSE, TYPE B 2" MIN.
 - PORTLAND CEMENT CONCRETE SIDEWALK 7 INCH AGGREGATE BASE COURSE, TYPE B 8" MIN.
 - PORTLAND CEMENT CONCRETE SIDEWALK 8 INCH AGGREGATE BASE COURSE, TYPE B 6" MIN.



CIVILTECH
Two Pierce Place, Suite 1400
Itasca, Illinois 60143
Tel: 630.773.3900 Fax: 630.773.3975
www.civiltechinc.com

DESIGNED - JRR	REVISED -
DRAWN - TGB	REVISED -
CHECKED - JRV	REVISED -
DATE - 09/06/2018	REVISED -

STATE OF ILLINOIS
DEPARTMENT OF TRANSPORTATION

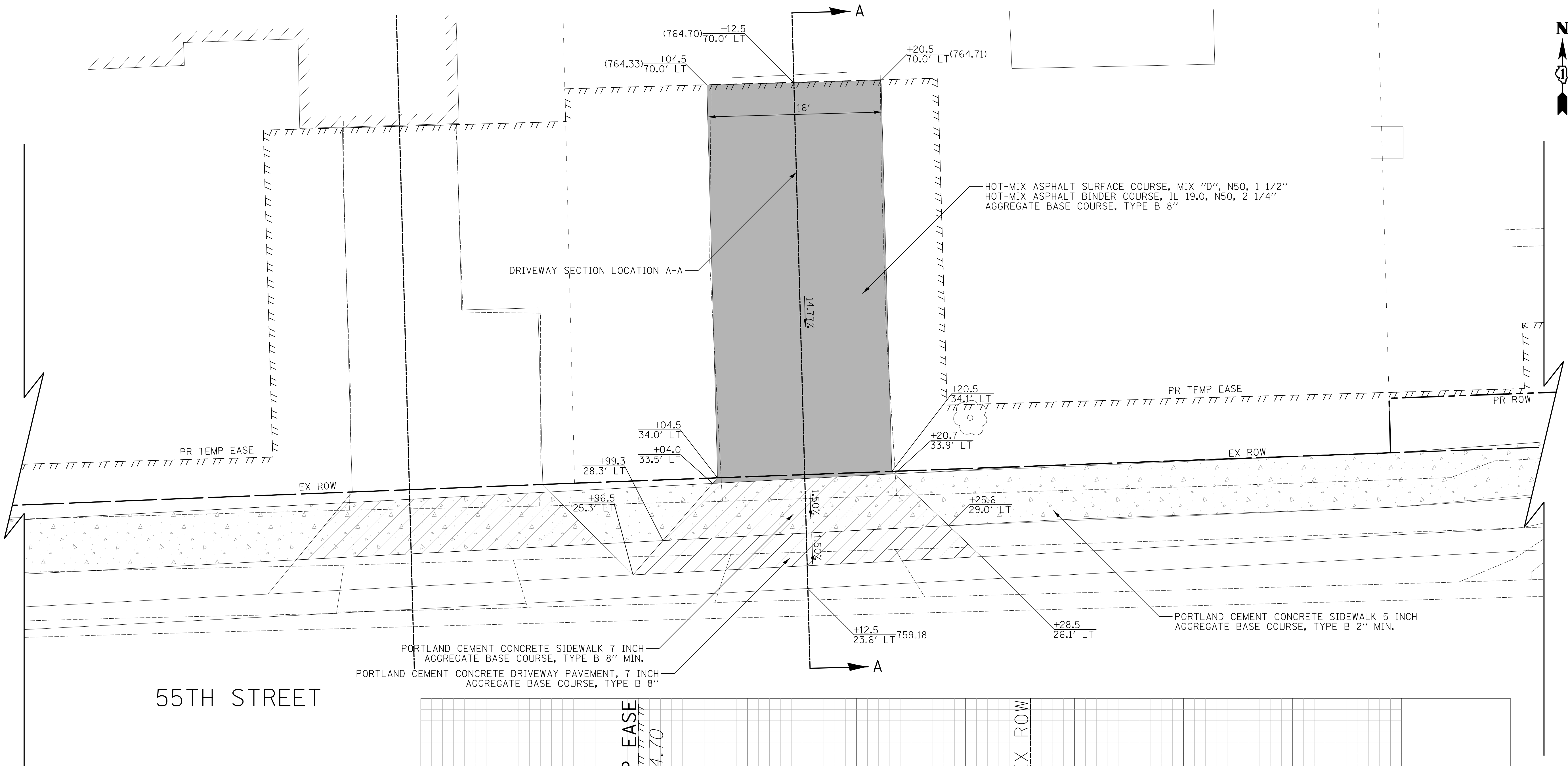


DRIVEWAY DETAILS
55TH STREET - STA. 434 + 02.6
SHEET NO. 4 OF 70 SHEETS STA. TO STA.

F.A.U. RTE.	SECTION	COUNTY	TOTAL SHEETS	SHEET NO.
1504	11-00302-04-CH	DUPAGE	341	154
CONTRACT NO. 61E06				
FED. ROAD DIST. NO. 1 ILLINOIS FED. AID PROJECT				

DATE	
BY	
SURVEYED	
PLOTTED	
CHECKED	
PI. OF WAY CHECKED	
NOTE BOOK NO.	
ADD. FILE NAME	

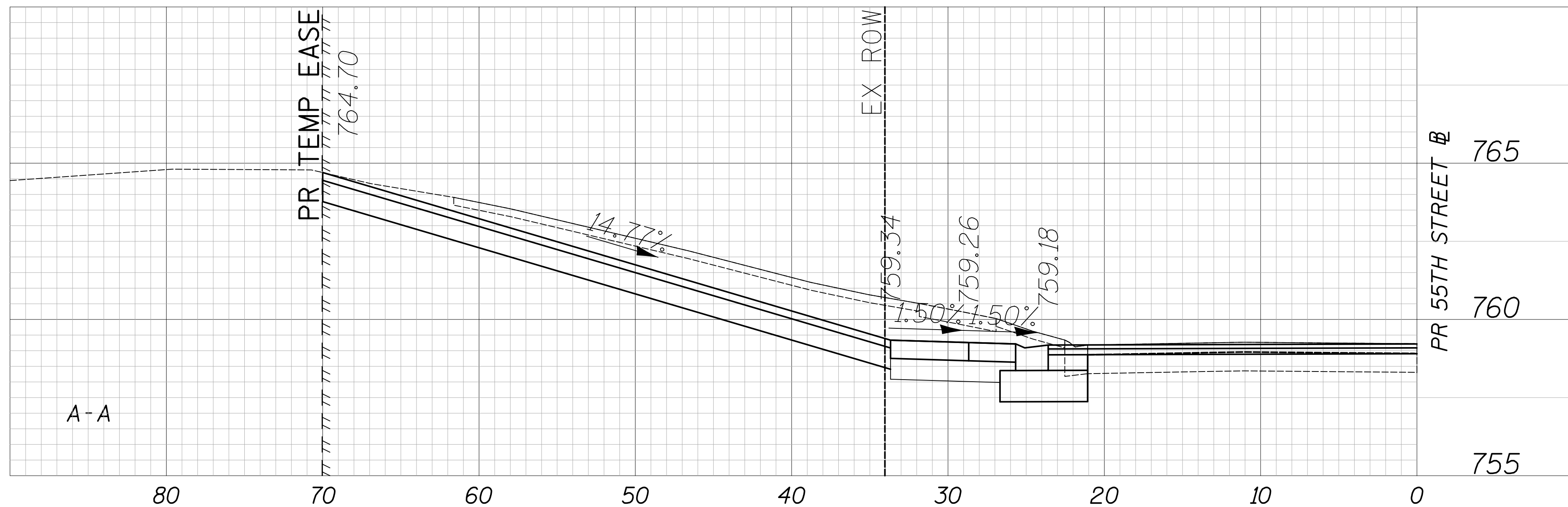
DATE	
BY	
SURVEYED	
PLOTTED	
CHECKED	
PI. OF WAY CHECKED	
NOTE BOOK NO.	
ADD. FILE NAME	



55TH STREET

1030 55TH STREET
PIN: 0908320007

- LEGEND**
- HOT-MIX ASPHALT SURFACE COURSE, MIX "D", N50, 1 1/2"
 - HOT-MIX ASPHALT BINDER COURSE, IL 19.0, N50, 2 1/4"
 - AGGREGATE BASE COURSE, TYPE B 8"
 - PORTLAND CEMENT CONCRETE DRIVEWAY PAVEMENT, 7 INCH AGGREGATE BASE COURSE, TYPE B 8"
 - PORTLAND CEMENT CONCRETE DRIVEWAY PAVEMENT, 8 INCH AGGREGATE BASE COURSE, TYPE B 6"
 - PORTLAND CEMENT CONCRETE SIDEWALK 5 INCH AGGREGATE BASE COURSE, TYPE B 2" MIN.
 - PORTLAND CEMENT CONCRETE SIDEWALK 7 INCH AGGREGATE BASE COURSE, TYPE B 8" MIN.
 - PORTLAND CEMENT CONCRETE SIDEWALK 8 INCH AGGREGATE BASE COURSE, TYPE B 6" MIN.



Two Pierce Place, Suite 1400
Itasca, Illinois 60143
Tel: 630.773.3900 Fax: 630.773.3975
www.civiltechinc.com

DESIGNED - JRR
DRAWN - TGB
CHECKED - JRV
DATE - 09/06/2018

REVISED -
REVISED -
REVISED -
REVISED -

**STATE OF ILLINOIS
DEPARTMENT OF TRANSPORTATION**



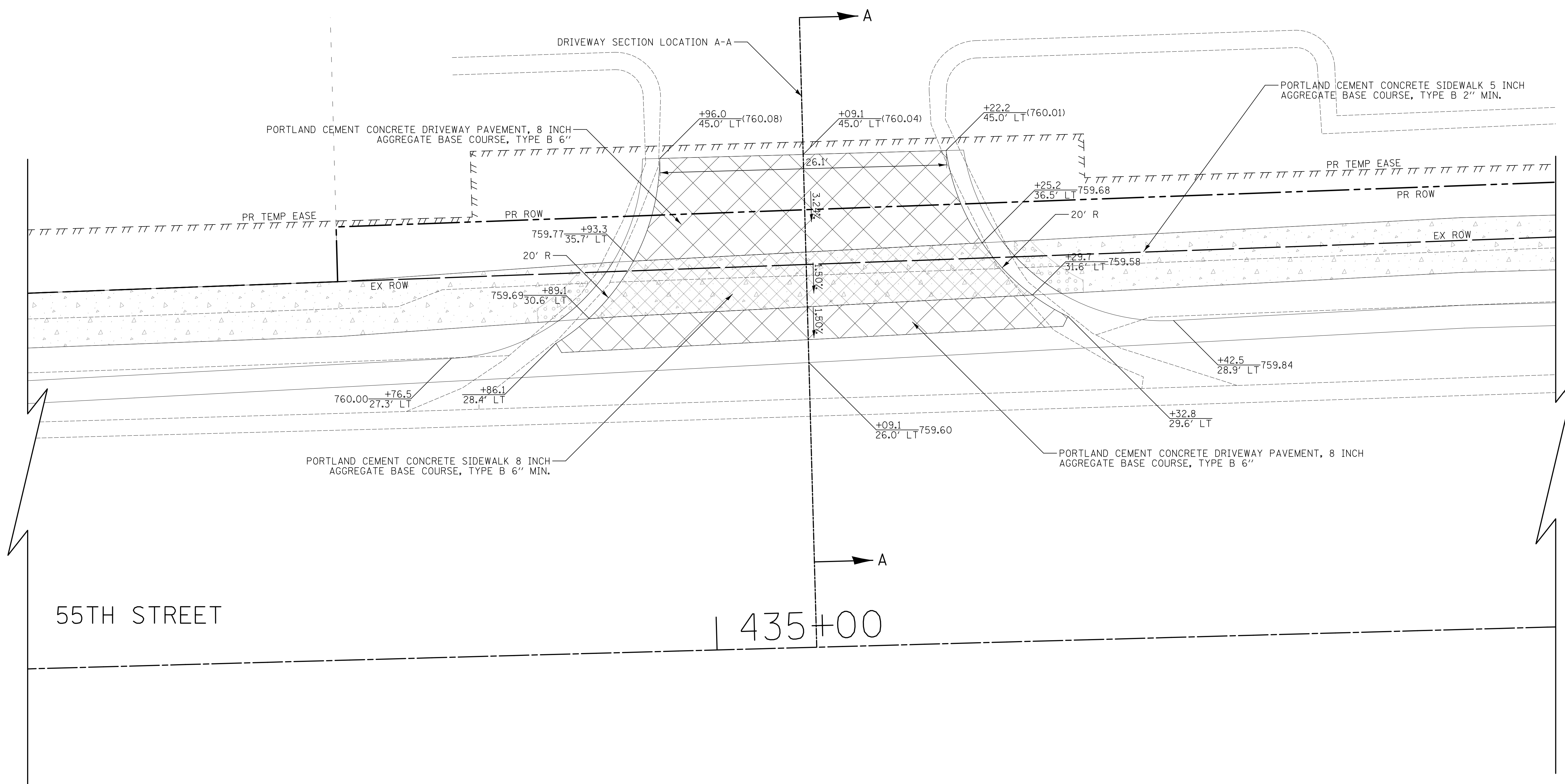

DRIVEWAY DETAILS
55TH STREET - STA. 434 + 12.5

SHEET NO. 5 OF 70 SHEETS STA. TO STA.

F.A.U. RTE.	SECTION	COUNTY	TOTAL SHEETS	SHEET NO.
1504	11-00302-04-CH	DUPAGE	341	155
CONTRACT NO. 61E06				
FED. ROAD DIST. NO. 1 ILLINOIS FED. AID PROJECT				

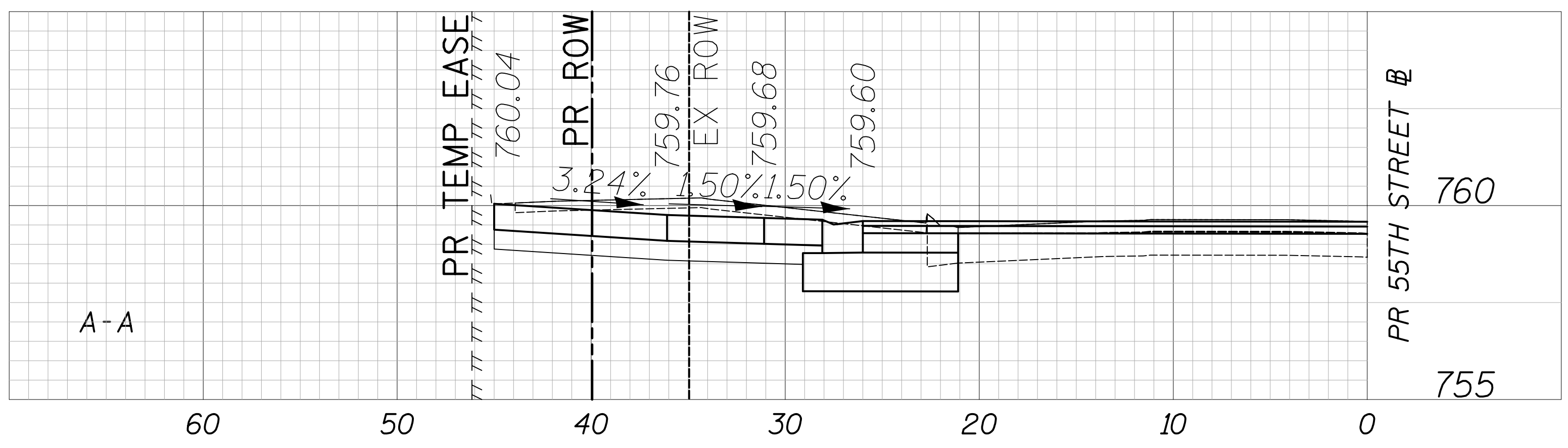
DATE	
BY	
PLAN	
SURVEYED	
PLOTTED	
CHECKED	
NO. OF WAY CHECKED	
NOTE BOOK NO.	
DATE	
BY	
PROFILE	
SURVEYED	
PLOTTED	
CHECKED	
NO. OF WAY CHECKED	
NOTE BOOK NO.	
DATE	
BY	

DATE	
BY	
PLAN	
SURVEYED	
PLOTTED	
CHECKED	
NO. OF WAY CHECKED	
NOTE BOOK NO.	
DATE	
BY	
PROFILE	
SURVEYED	
PLOTTED	
CHECKED	
NO. OF WAY CHECKED	
NOTE BOOK NO.	
DATE	
BY	



1037 SUMMIT STREET
 PIN: 0908320023 - 0908320026

- LEGEND**
- HOT-MIX ASPHALT SURFACE COURSE, MIX "D", N50, 1 1/2" AGGREGATE BASE COURSE, TYPE B 8"
 - HOT-MIX ASPHALT BINDER COURSE, IL 19.0, N50, 2 1/4" AGGREGATE BASE COURSE, TYPE B 8"
 - PORTLAND CEMENT CONCRETE DRIVEWAY PAVEMENT, 7 INCH AGGREGATE BASE COURSE, TYPE B 8"
 - PORTLAND CEMENT CONCRETE DRIVEWAY PAVEMENT, 8 INCH AGGREGATE BASE COURSE, TYPE B 6"
 - PORTLAND CEMENT CONCRETE SIDEWALK 5 INCH AGGREGATE BASE COURSE, TYPE B 2" MIN.
 - PORTLAND CEMENT CONCRETE SIDEWALK 7 INCH AGGREGATE BASE COURSE, TYPE B 8" MIN.
 - PORTLAND CEMENT CONCRETE SIDEWALK 8 INCH AGGREGATE BASE COURSE, TYPE B 6" MIN.



CIVILTECH
 Two Pierce Place, Suite 1400
 Itasca, Illinois 60143
 Tel: 630.773.3900 Fax: 630.773.3975
 www.civiltechinc.com

DESIGNED - JRR	REVISED -
DRAWN - TGB	REVISED -
CHECKED - JRV	REVISED -
DATE - 09/06/2018	REVISED -

STATE OF ILLINOIS
DEPARTMENT OF TRANSPORTATION

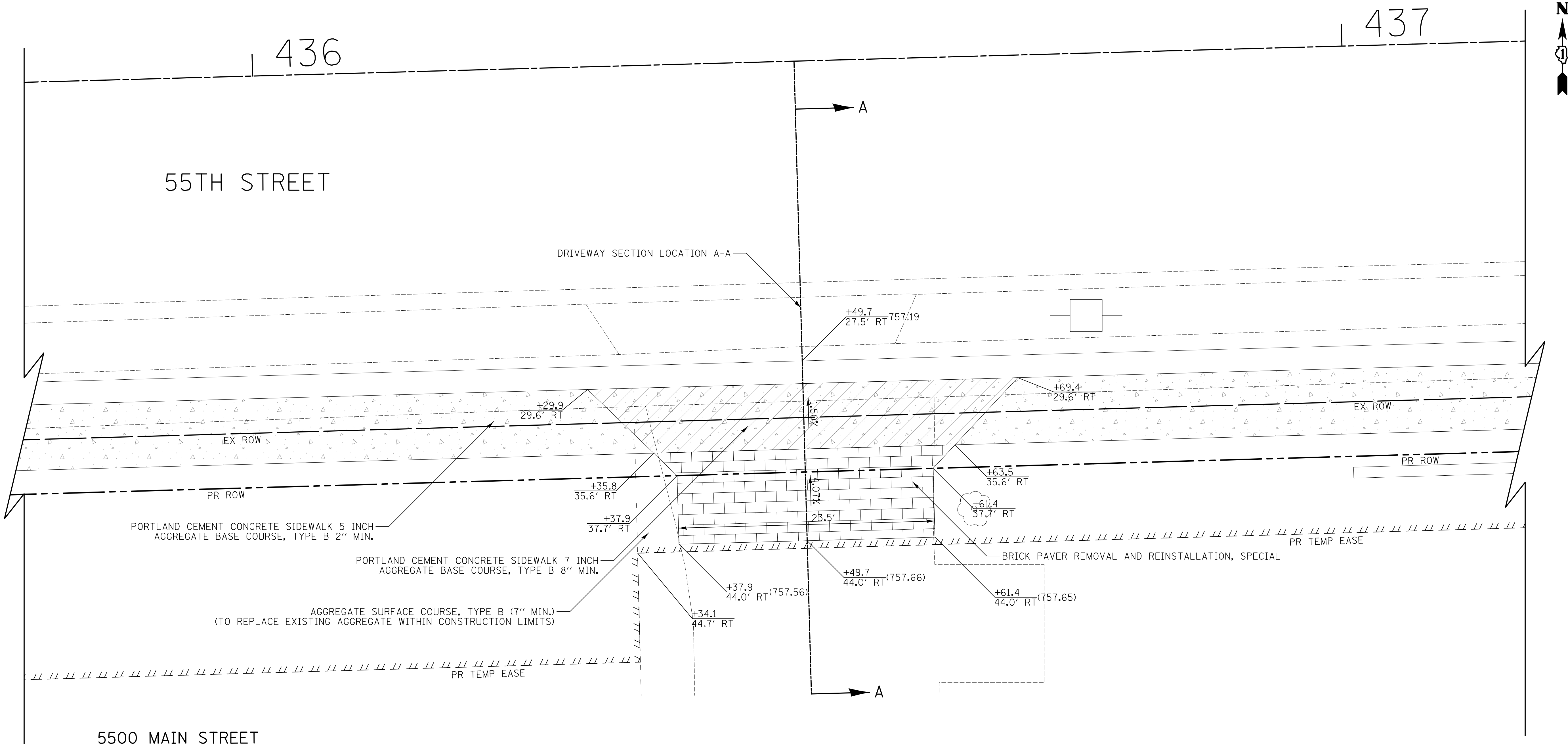


DRIVEWAY DETAILS
55TH STREET - STA. 435 + 09.1
 SHEET NO. 6 OF 70 SHEETS STA. TO STA.

F.A.U. RTE.	SECTION	COUNTY	TOTAL SHEETS	SHEET NO.
1504	11-00302-04-CH	DUPAGE	341	156
				CONTRACT NO. 61E06
FED. ROAD DIST. NO. 1 ILLINOIS FED. AID PROJECT				

PLAN	SURVEYED	DATE
	PLOTTED	
	CHECKED	
	BY	
	NO. OF WAY CHECKED	
	BY	
	NO.	
	DATE	

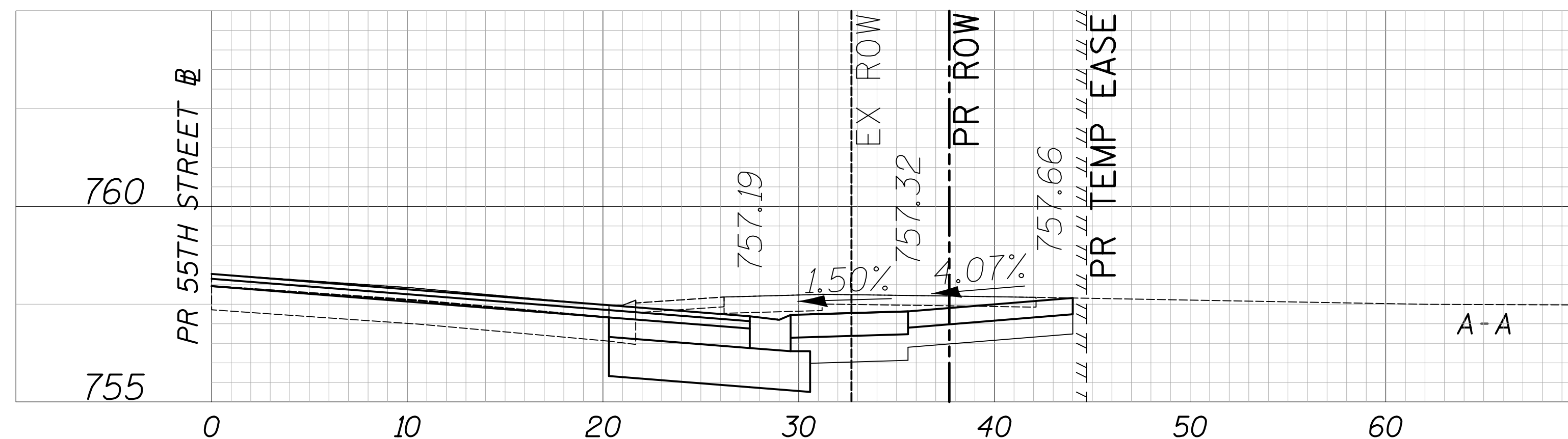
PROFILE	SURVEYED	DATE
	PLOTTED	
	CHECKED	
	BY	
	NO. OF WAY CHECKED	
	BY	
	NO.	
	DATE	



5500 MAIN STREET
PIN: 0917101024

LEGEND

- HOT-MIX ASPHALT SURFACE COURSE, MIX "D", N50, 1 1/2" HOT-MIX ASPHALT BINDER COURSE, IL 19.0, N50, 2 1/4" AGGREGATE BASE COURSE, TYPE B 8"
- PORTLAND CEMENT CONCRETE DRIVEWAY PAVEMENT, 7 INCH AGGREGATE BASE COURSE, TYPE B 8"
- PORTLAND CEMENT CONCRETE DRIVEWAY PAVEMENT, 8 INCH AGGREGATE BASE COURSE, TYPE B 6"
- PORTLAND CEMENT CONCRETE SIDEWALK 5 INCH AGGREGATE BASE COURSE, TYPE B 2" MIN.
- PORTLAND CEMENT CONCRETE SIDEWALK 7 INCH AGGREGATE BASE COURSE, TYPE B 8" MIN.
- PORTLAND CEMENT CONCRETE SIDEWALK 8 INCH AGGREGATE BASE COURSE, TYPE B 6" MIN.
- BRICK PAVER REMOVAL AND REINSTALLATION, SPECIAL



Two Pierce Place, Suite 1400
Itasca, Illinois 60143
Tel: 630.773.3900 Fax: 630.773.3975
www.civiltechinc.com

DESIGNED - JRR	REVISED -
DRAWN - TGB	REVISED -
CHECKED - JRV	REVISED -
DATE - 09/06/2018	REVISED -

**STATE OF ILLINOIS
DEPARTMENT OF TRANSPORTATION**

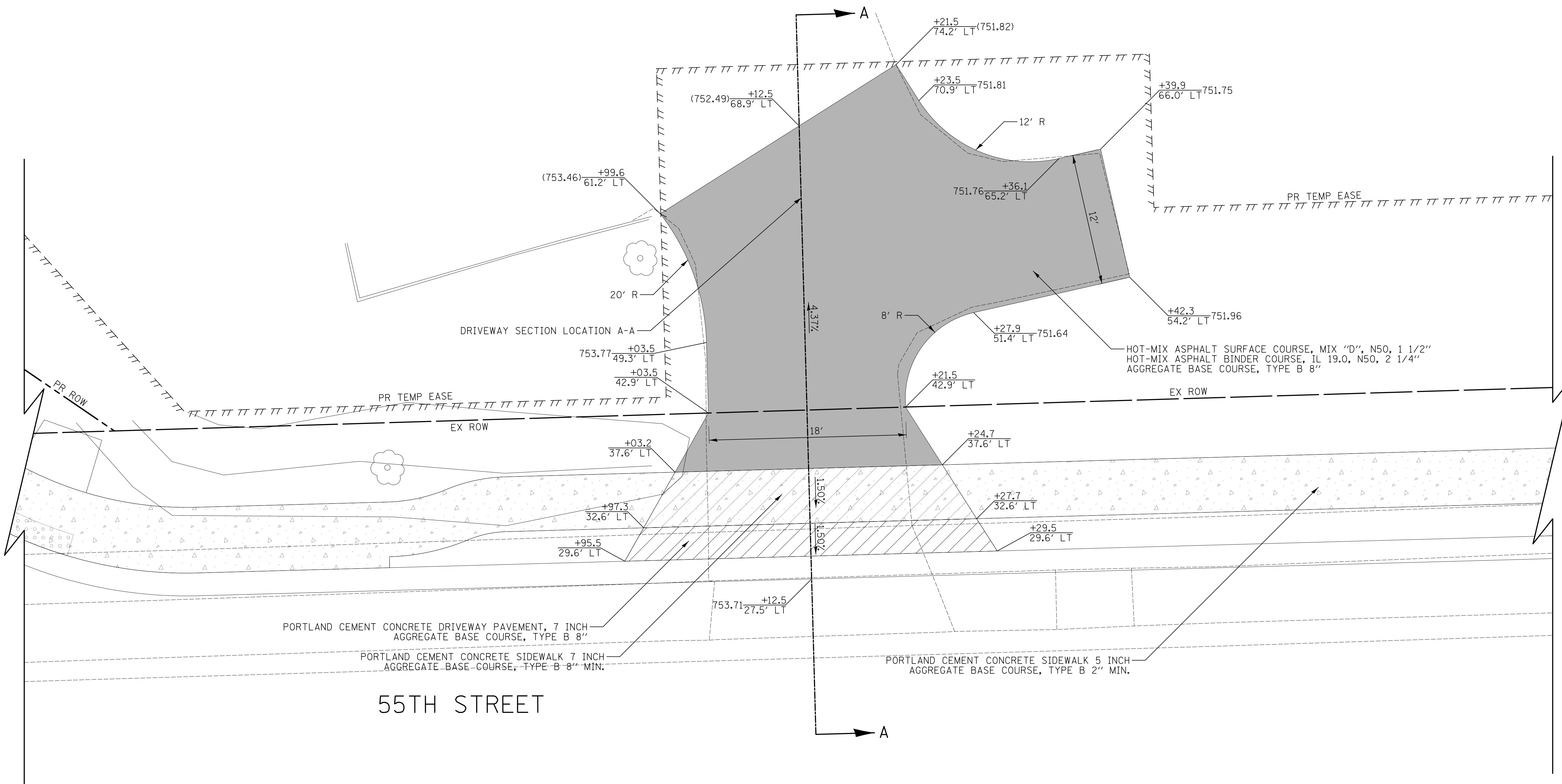


DRIVEWAY DETAILS
55TH STREET - STA. 436 + 49.7
SHEET NO. 7 OF 70 SHEETS STA. TO STA.

F.A.U. RTE.	SECTION	COUNTY	TOTAL SHEETS	SHEET NO.
1504	11-00302-04-CH	DUPAGE	341	157
CONTRACT NO. 61E06				
FED. ROAD DIST. NO. 1 ILLINOIS FED. AID PROJECT				

PLAN	SURVEYED	DATE
	PLOTTED	
	CHECKED	
	BY	
	NO. OF WAY CHECKED	
	NO.	
	ADD. FILE NAME	

PROFILE	SURVEYED	DATE
	PLOTTED	
	CHECKED	
	BY	
	NO. OF WAY CHECKED	
	NO.	
	ADD. FILE NAME	



PORTLAND CEMENT DRIVEWAY PAVEMENT, 7 INCH
AGGREGATE BASE COURSE, TYPE B 8"

PORTLAND CEMENT DRIVEWAY PAVEMENT, 8 INCH
AGGREGATE BASE COURSE, TYPE B 6"

PORTLAND CEMENT CONCRETE DRIVEWAY PAVEMENT, 7 INCH
AGGREGATE BASE COURSE, TYPE B 8"

PORTLAND CEMENT CONCRETE DRIVEWAY PAVEMENT, 8 INCH
AGGREGATE BASE COURSE, TYPE B 6"

PORTLAND CEMENT CONCRETE DRIVEWAY PAVEMENT, 8 INCH
AGGREGATE BASE COURSE, TYPE B 6"

PORTLAND CEMENT CONCRETE DRIVEWAY PAVEMENT, 7 INCH
AGGREGATE BASE COURSE, TYPE B 8"

PORTLAND CEMENT CONCRETE DRIVEWAY PAVEMENT, 8 INCH
AGGREGATE BASE COURSE, TYPE B 6"

PORTLAND CEMENT CONCRETE DRIVEWAY PAVEMENT, 7 INCH
AGGREGATE BASE COURSE, TYPE B 8"

PORTLAND CEMENT CONCRETE DRIVEWAY PAVEMENT, 8 INCH
AGGREGATE BASE COURSE, TYPE B 6"

PORTLAND CEMENT CONCRETE DRIVEWAY PAVEMENT, 7 INCH
AGGREGATE BASE COURSE, TYPE B 8"

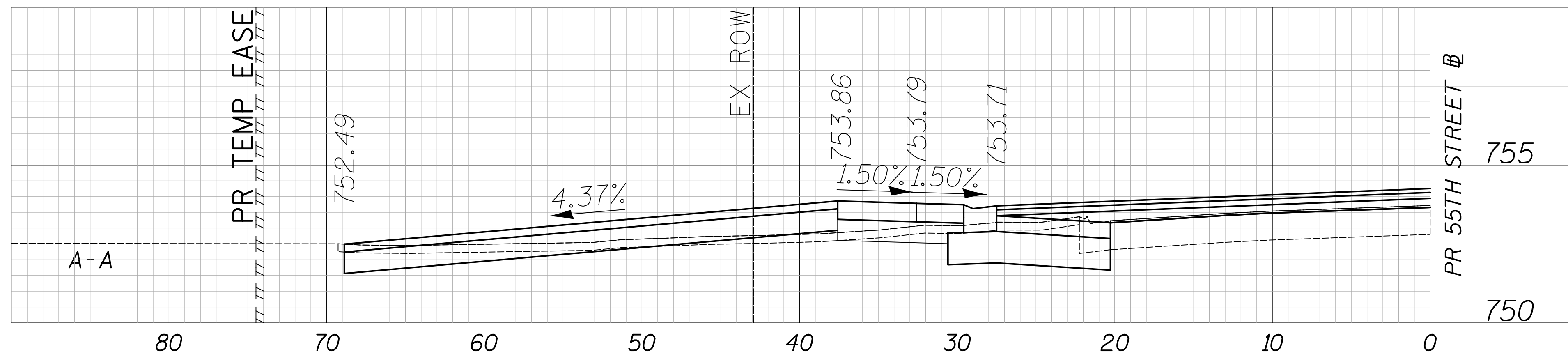
PORTLAND CEMENT CONCRETE DRIVEWAY PAVEMENT, 8 INCH
AGGREGATE BASE COURSE, TYPE B 6"

55TH STREET

5439 MAIN STREET
PIN: 0908321028

LEGEND

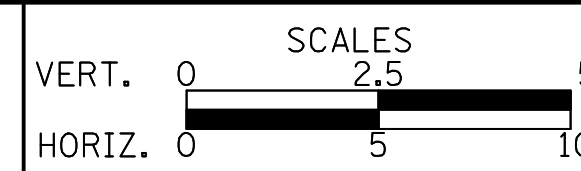
- HOT-MIX ASPHALT SURFACE COURSE, MIX "D", N50, 1 1/2"
- HOT-MIX ASPHALT BINDER COURSE, IL 19.0, N50, 2 1/4"
- AGGREGATE BASE COURSE, TYPE B 8"
- PORTLAND CEMENT DRIVEWAY PAVEMENT, 7 INCH
AGGREGATE BASE COURSE, TYPE B 8"
- PORTLAND CEMENT DRIVEWAY PAVEMENT, 8 INCH
AGGREGATE BASE COURSE, TYPE B 6"
- PORTLAND CEMENT CONCRETE DRIVEWAY PAVEMENT, 7 INCH
AGGREGATE BASE COURSE, TYPE B 8"
- PORTLAND CEMENT CONCRETE DRIVEWAY PAVEMENT, 8 INCH
AGGREGATE BASE COURSE, TYPE B 6"
- PORTLAND CEMENT CONCRETE SIDEWALK 5 INCH
AGGREGATE BASE COURSE, TYPE B 2" MIN.
- PORTLAND CEMENT CONCRETE SIDEWALK 7 INCH
AGGREGATE BASE COURSE, TYPE B 8" MIN.
- PORTLAND CEMENT CONCRETE SIDEWALK 8 INCH
AGGREGATE BASE COURSE, TYPE B 6" MIN.



Two Pierce Place, Suite 1400
Itasca, Illinois 60143
Tel: 630.773.3900 Fax: 630.773.3975
www.civiltechinc.com

DESIGNED - JRR	REVISED -
DRAWN - TGB	REVISED -
CHECKED - JRV	REVISED -
DATE - 09/06/2018	REVISED -

STATE OF ILLINOIS
DEPARTMENT OF TRANSPORTATION



DRIVEWAY DETAILS
55TH STREET - STA. 439 + 12.50

SHEET NO. 8 OF 70 SHEETS STA. TO STA.

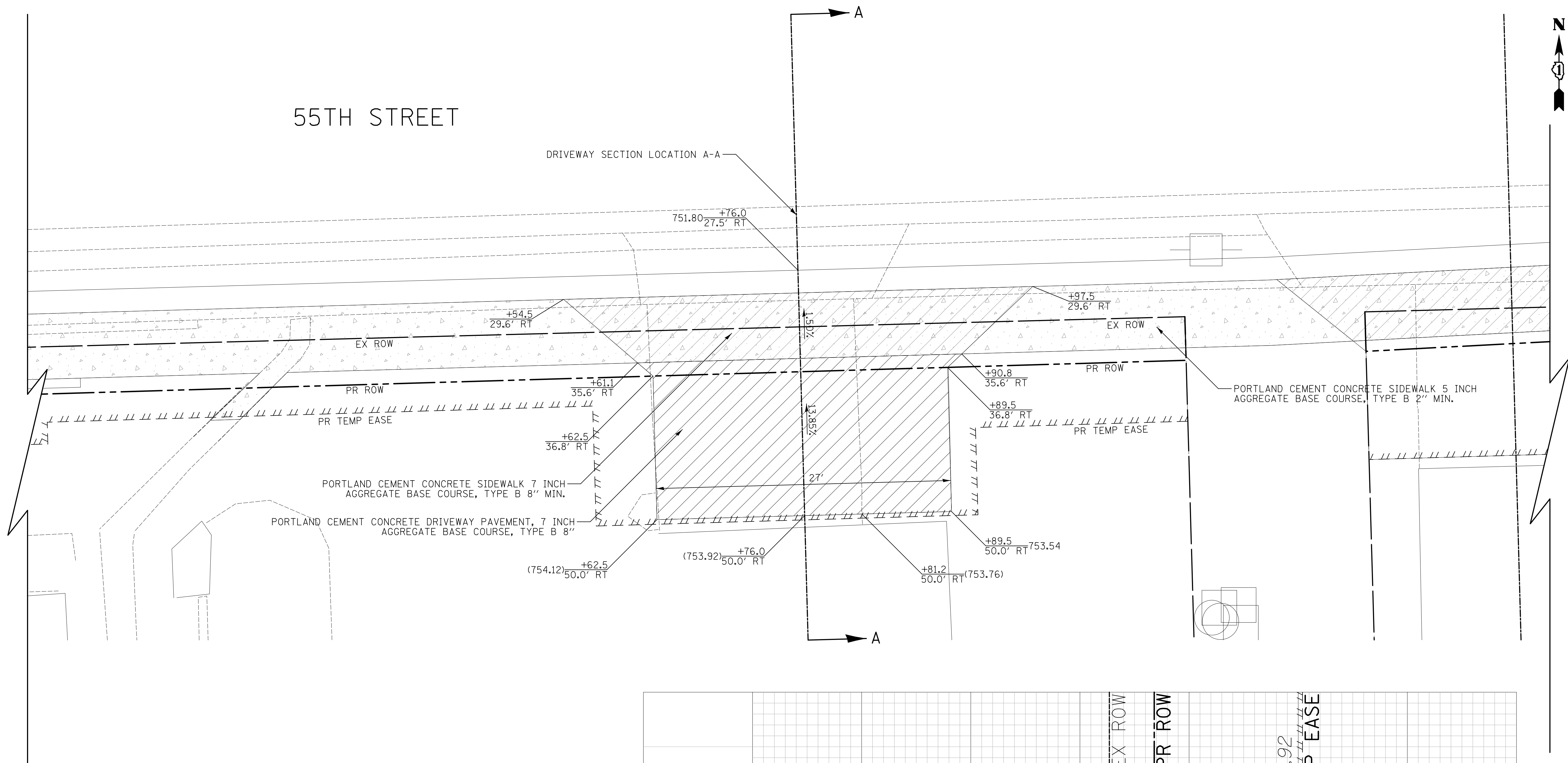
F.A.U. RTE.	SECTION	COUNTY	TOTAL SHEETS	SHEET NO.
1504	11-00302-04-CH	DUPAGE	341	158
CONTRACT NO. 61E06				
FED. ROAD DIST. NO. 1 ILLINOIS FED. AID PROJECT				

PLAN	SURVEYED	DATE
	PLOTTED	
	CHECKED	
	BY	
	NO. OF WAY CHECKED	
	NO.	
	BY	
	NO.	
	BY	
	NO.	

PROFILE	SURVEYED	DATE
	PLOTTED	
	CHECKED	
	BY	
	NO. OF WAY CHECKED	
	NO.	
	BY	
	NO.	
	BY	
	NO.	

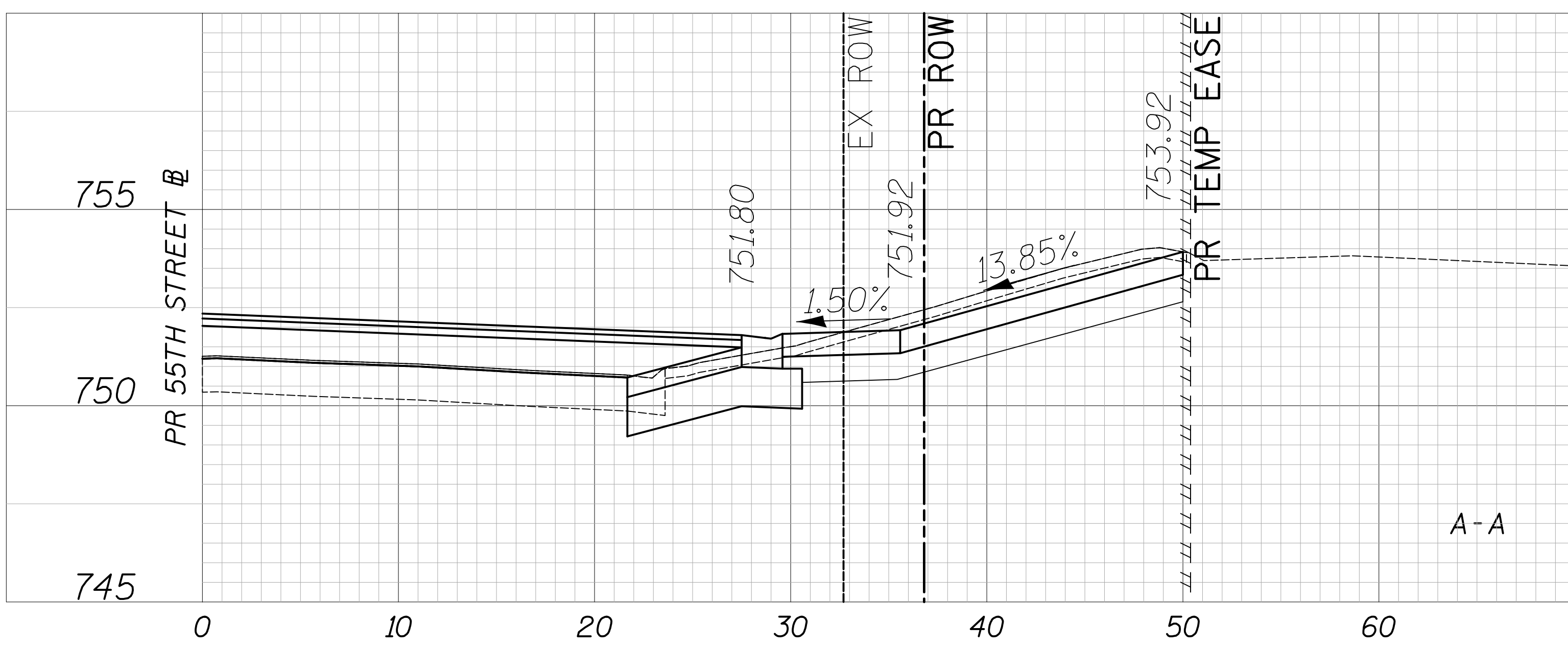
55TH STREET

DRIVEWAY SECTION LOCATION A-A



5501 MAIN STREET
PIN: 0917102001

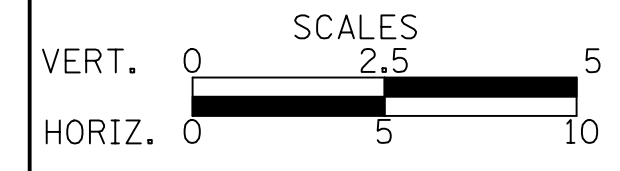
- LEGEND**
- [Hatched] HOT-MIX ASPHALT SURFACE COURSE, MIX "D", N50, 1 1/2"
 - [Hatched] HOT-MIX ASPHALT BINDER COURSE, IL 19.0, N50, 2 1/4"
 - [Hatched] AGGREGATE BASE COURSE, TYPE B 8"
 - [Diagonal Hatched] PORTLAND CEMENT CONCRETE DRIVEWAY PAVEMENT, 7 INCH AGGREGATE BASE COURSE, TYPE B 8"
 - [Cross Hatched] PORTLAND CEMENT CONCRETE DRIVEWAY PAVEMENT, 8 INCH AGGREGATE BASE COURSE, TYPE B 6"
 - [Stippled] PORTLAND CEMENT CONCRETE DRIVEWAY PAVEMENT, 7 INCH AGGREGATE BASE COURSE, TYPE B 8"
 - [Stippled] PORTLAND CEMENT CONCRETE DRIVEWAY PAVEMENT, 8 INCH AGGREGATE BASE COURSE, TYPE B 6"
 - [Stippled] PORTLAND CEMENT CONCRETE DRIVEWAY PAVEMENT, 7 INCH AGGREGATE BASE COURSE, TYPE B 8"
 - [Stippled] PORTLAND CEMENT CONCRETE DRIVEWAY PAVEMENT, 8 INCH AGGREGATE BASE COURSE, TYPE B 6"
 - [Stippled] PORTLAND CEMENT CONCRETE DRIVEWAY PAVEMENT, 7 INCH AGGREGATE BASE COURSE, TYPE B 8"
 - [Stippled] PORTLAND CEMENT CONCRETE DRIVEWAY PAVEMENT, 8 INCH AGGREGATE BASE COURSE, TYPE B 6"



CIVILTECH
Two Pierce Place, Suite 1400
Itasca, Illinois 60143
Tel: 630.773.3900 Fax: 630.773.3975
www.civiltechinc.com

DESIGNED - JRR	REVISED -
DRAWN - TGB	REVISED -
CHECKED - JRV	REVISED -
DATE - 09/06/2018	REVISED -

STATE OF ILLINOIS
DEPARTMENT OF TRANSPORTATION



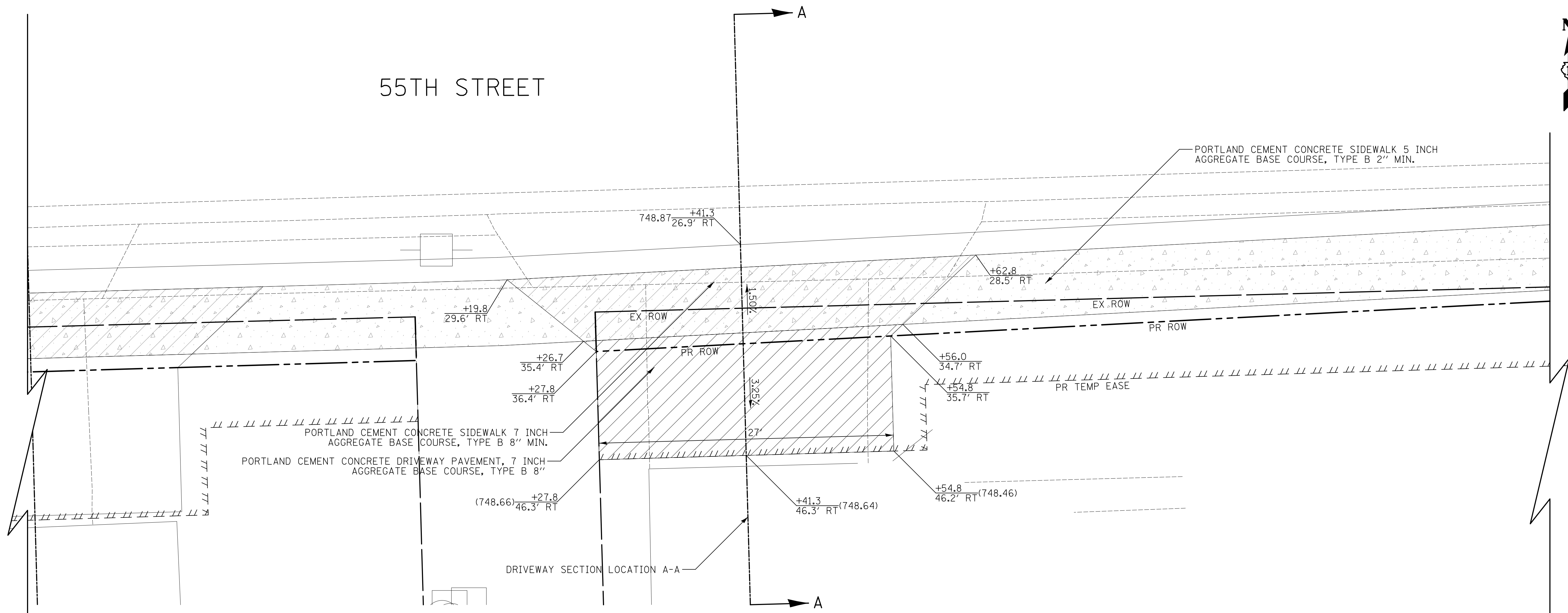

DRIVEWAY DETAILS
55TH STREET - STA. 439 + 76.0
SHEET NO. 9 OF 70 SHEETS STA. TO STA.

F.A.U. RTE.	SECTION	COUNTY	TOTAL SHEETS	SHEET NO.
1504	11-00302-04-CH	DUPAGE	341	159
CONTRACT NO. 61E06				
FED. ROAD DIST. NO. 1 ILLINOIS FED. AID PROJECT				

DATE	
BY	
SURVEYED	
PLOTTED	
CHECKED	
PT. OF WAY CHECKED	
NO. _____	
NOTE BOOK	
NO. _____	
STRUCTURE	
NOTATIONS	
CHKD	
CADD FILE NAME	

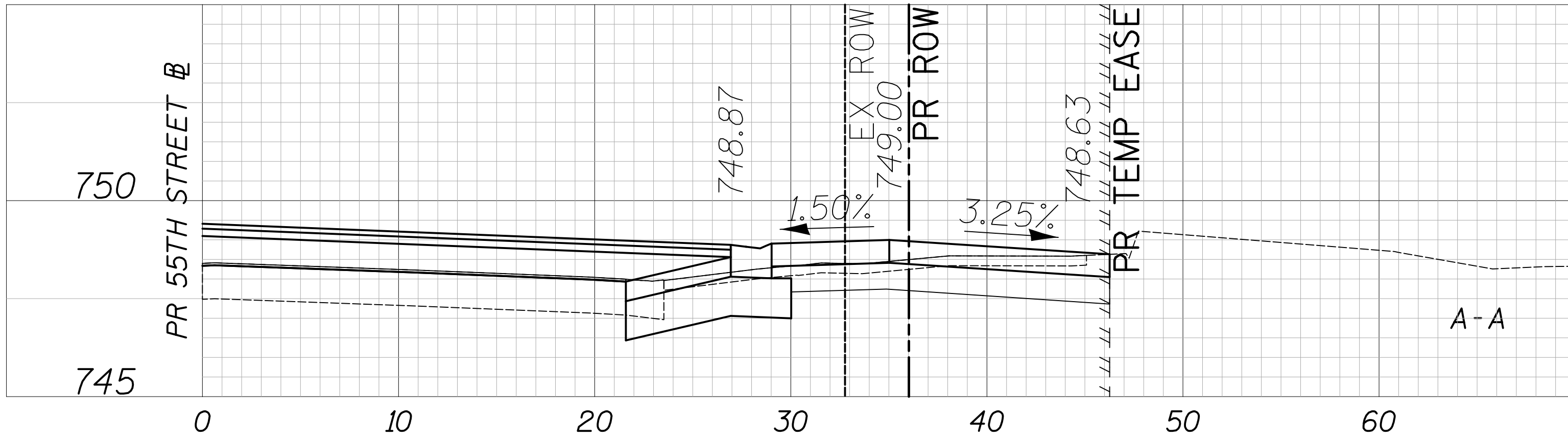
DATE	
BY	
SURVEYED	
PLOTTED	
CHECKED	
B.M. NOTED	
NO. _____	
NOTE BOOK	
NO. _____	
STRUCTURE	
NOTATIONS	
CHKD	

55TH STREET



5500 WEBSTER STREET
PIN: 0917102014

- LEGEND**
- HOT-MIX ASPHALT SURFACE COURSE, MIX "D", N50, 1 1/2" HOT-MIX ASPHALT BINDER COURSE, IL 19.0, N50, 2 1/4" AGGREGATE BASE COURSE, TYPE B 8"
 - PORTLAND CEMENT CONCRETE DRIVEWAY PAVEMENT, 7 INCH AGGREGATE BASE COURSE, TYPE B 8"
 - PORTLAND CEMENT CONCRETE DRIVEWAY PAVEMENT, 8 INCH AGGREGATE BASE COURSE, TYPE B 6"
 - PORTLAND CEMENT CONCRETE SIDEWALK 5 INCH AGGREGATE BASE COURSE, TYPE B 2" MIN.
 - PORTLAND CEMENT CONCRETE SIDEWALK 7 INCH AGGREGATE BASE COURSE, TYPE B 8" MIN.
 - PORTLAND CEMENT CONCRETE SIDEWALK 8 INCH AGGREGATE BASE COURSE, TYPE B 6" MIN.



DRIVEWAY DETAILS
55TH STREET - STA. 440 + 41.3
SHEET NO. 10 OF 70 SHEETS STA. TO STA.

F.A.U. RTE.	SECTION	COUNTY	TOTAL SHEETS	SHEET NO.
1504	11-00302-04-CH	DUPAGE	341	160
CONTRACT NO. 61E06				
<small>FED. ROAD DIST. NO. 1 ILLINOIS FED. AID PROJECT</small>				

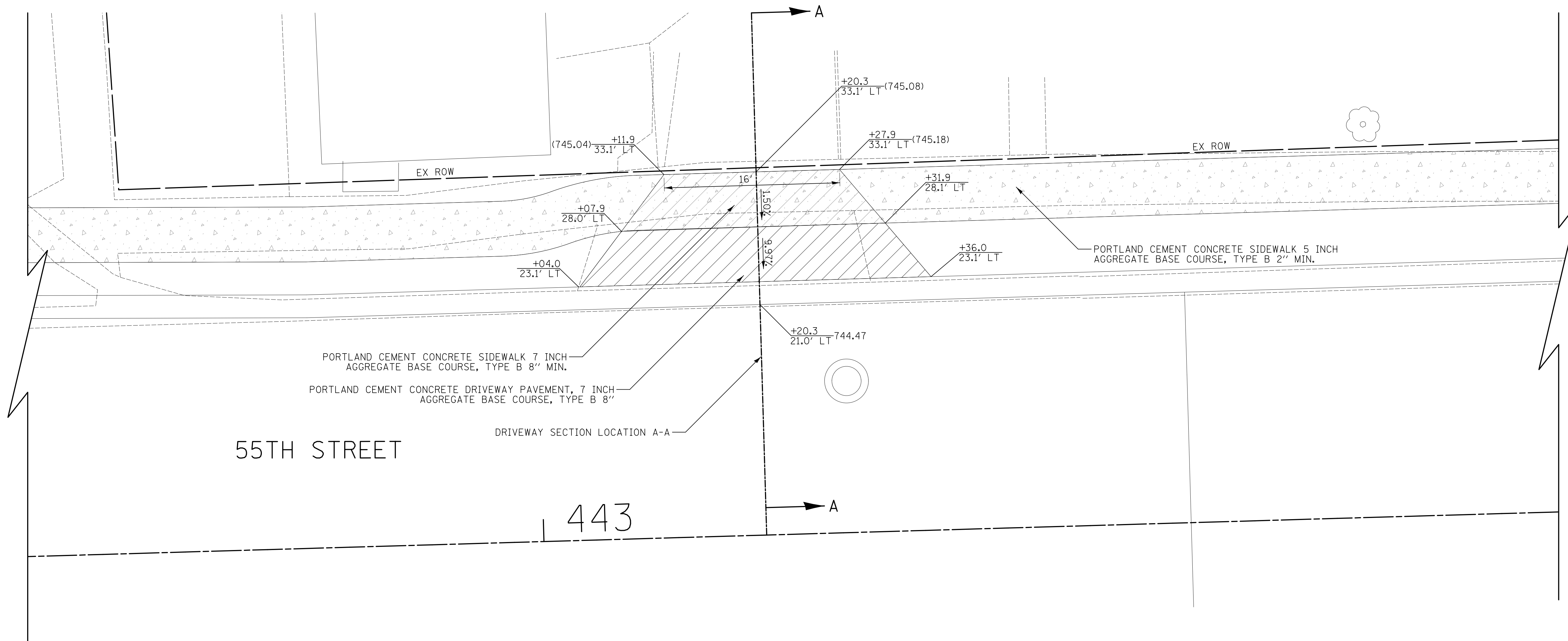

CIVILTECH
Two Pierce Place, Suite 1400
Itasca, Illinois 60143
Tel: 630.773.3900 Fax: 630.773.3975
www.civiltechinc.com

DESIGNED - JRR	REVISED -
DRAWN - TGB	REVISED -
CHECKED - JRV	REVISED -
DATE - 09/06/2018	REVISED -

STATE OF ILLINOIS
DEPARTMENT OF TRANSPORTATION

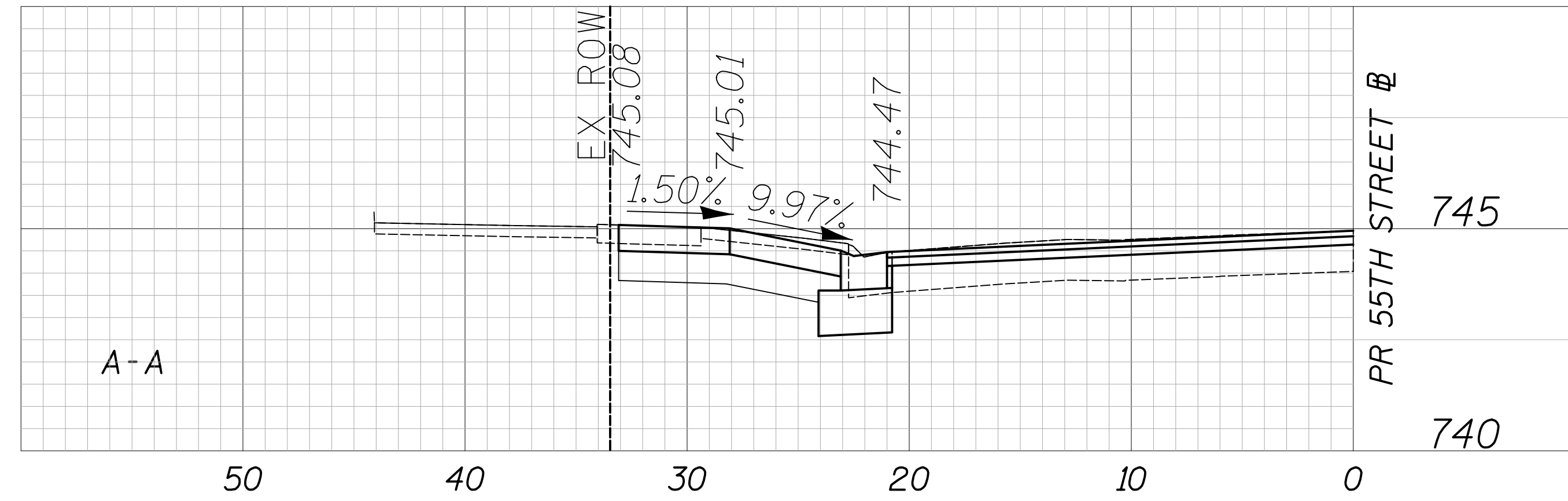
DATE	
BY	
SURVEYED	
PLOTTED	
CHECKED	
PT. OF WAY CHECKED	
NO. _____	
NOTE BOOK	
NO. _____	
PLAN	
NO. _____	
CADD FILE NAME	

DATE	
BY	
SURVEYED	
PLOTTED	
CHECKED	
PT. OF WAY CHECKED	
NO. _____	
NOTE BOOK	
NO. _____	
PROFILE	
NO. _____	
STRUCTURE NOTATIONS CHKD	



914 55TH STREET
PIN: 0908322015

- LEGEND**
- HOT-MIX ASPHALT SURFACE COURSE, MIX "D", N50, 1 1/2"
 - HOT-MIX ASPHALT BINDER COURSE, IL 19.0, N50, 2 1/4"
 - AGGREGATE BASE COURSE, TYPE B 8"
 - PORTLAND CEMENT CONCRETE DRIVEWAY PAVEMENT, 7 INCH AGGREGATE BASE COURSE, TYPE B 8"
 - PORTLAND CEMENT CONCRETE DRIVEWAY PAVEMENT, 8 INCH AGGREGATE BASE COURSE, TYPE B 6"
 - PORTLAND CEMENT CONCRETE SIDEWALK 5 INCH AGGREGATE BASE COURSE, TYPE B 2" MIN.
 - PORTLAND CEMENT CONCRETE SIDEWALK 7 INCH AGGREGATE BASE COURSE, TYPE B 8" MIN.
 - PORTLAND CEMENT CONCRETE SIDEWALK 8 INCH AGGREGATE BASE COURSE, TYPE B 6" MIN.



CIVILTECH
Two Pierce Place, Suite 1400
Itasca, Illinois 60143
Tel: 630.773.3900 Fax: 630.773.3975
www.civiltechinc.com

DESIGNED - JRR	REVISED -
DRAWN - TGB	REVISED -
CHECKED - JRV	REVISED -
DATE - 09/06/2018	REVISED -

**STATE OF ILLINOIS
DEPARTMENT OF TRANSPORTATION**

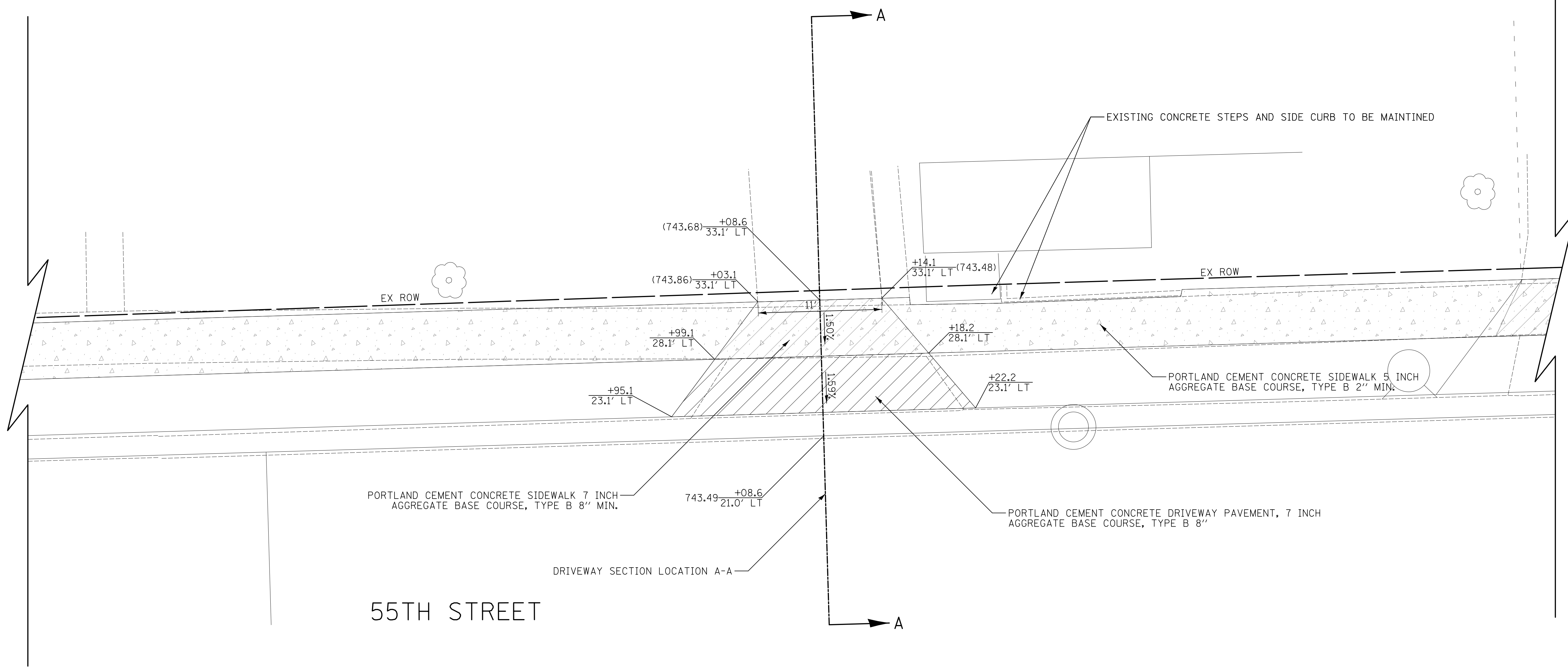



DRIVEWAY DETAILS
55TH STREET - STA. 443 + 20.3
SHEET NO. 11 OF 70 SHEETS STA. TO STA.

F.A.U. RTE.	SECTION	COUNTY	TOTAL SHEETS	SHEET NO.
1504	11-00302-04-CH	DUPAGE	341	161
CONTRACT NO. 61E06				
FED. ROAD DIST. NO. 1 ILLINOIS FED. AID PROJECT				

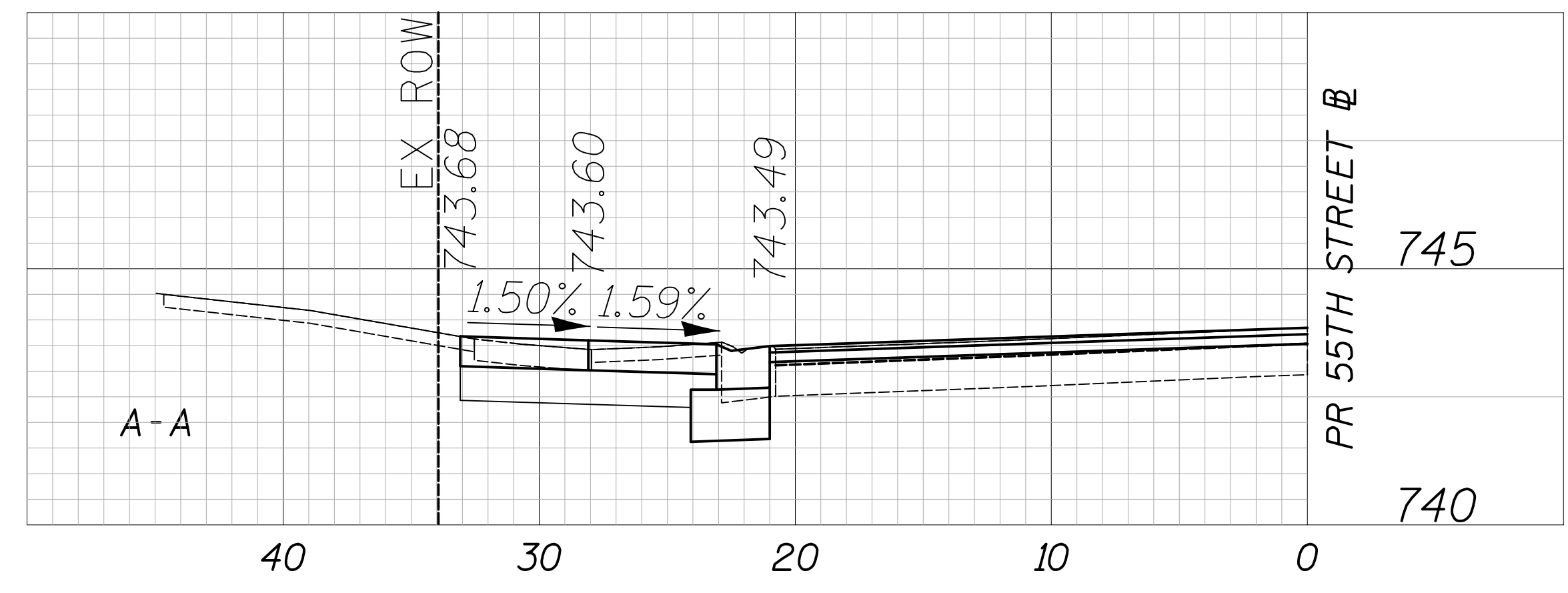
PLAN	SURVEYED	DATE
	PLOTTED	
	CHECKED	
	BY	
	NO. OF WAY CHECKED	
	NO.	
	DATE	
	BY	
	NO.	
	DATE	

PROFILE	SURVEYED	DATE
	PLOTTED	
	CHECKED	
	BY	
	NO. OF WAY CHECKED	
	NO.	
	DATE	
	BY	
	NO.	
	DATE	



904 55TH STREET
PIN: 0908322017

- LEGEND**
- HOT-MIX ASPHALT SURFACE COURSE, MIX "D", N50, 1 1/2" HOT-MIX ASPHALT BINDER COURSE, IL 19.0, N50, 2 1/4" AGGREGATE BASE COURSE, TYPE B 8"
 - PORTLAND CEMENT CONCRETE DRIVEWAY PAVEMENT, 7 INCH AGGREGATE BASE COURSE, TYPE B 8"
 - PORTLAND CEMENT CONCRETE DRIVEWAY PAVEMENT, 8 INCH AGGREGATE BASE COURSE, TYPE B 6"
 - PORTLAND CEMENT CONCRETE SIDEWALK 5 INCH AGGREGATE BASE COURSE, TYPE B 2" MIN.
 - PORTLAND CEMENT CONCRETE SIDEWALK 7 INCH AGGREGATE BASE COURSE, TYPE B 8" MIN.
 - PORTLAND CEMENT CONCRETE SIDEWALK 8 INCH AGGREGATE BASE COURSE, TYPE B 6" MIN.



CIVILTECH
Two Pierce Place, Suite 1400
Itasca, Illinois 60143
Tel: 630.773.3900 Fax: 630.773.3975
www.civiltechinc.com

DESIGNED -	JRR	REVISED -	
DRAWN -	TGB	REVISED -	
CHECKED -	JRV	REVISED -	
DATE -	09/06/2018	REVISED -	

STATE OF ILLINOIS
DEPARTMENT OF TRANSPORTATION

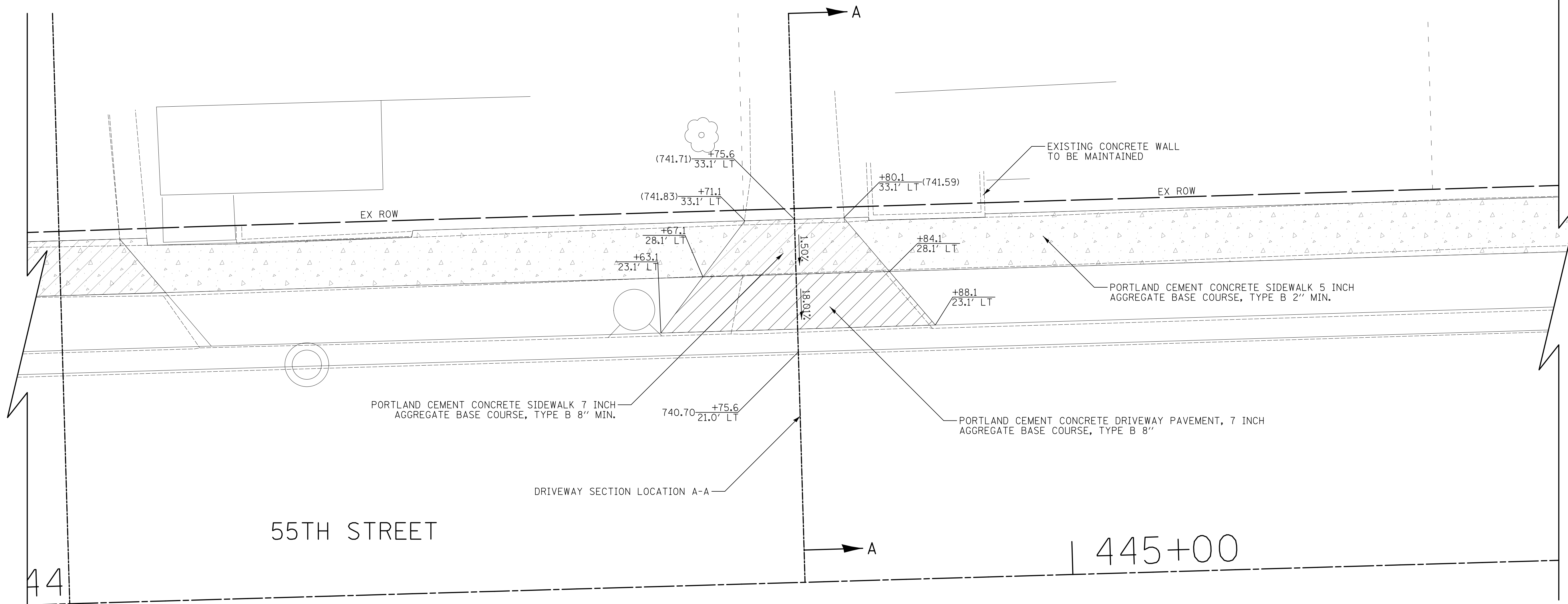



DRIVEWAY DETAILS
55TH STREET - STA. 444 + 08.6
SHEET NO. 12 OF 70 SHEETS STA. TO STA.

F.A.U. RTE.	SECTION	COUNTY	TOTAL SHEETS	SHEET NO.
1504	11-00302-04-CH	DUPAGE	341	162
				CONTRACT NO. 61E06
FED. ROAD DIST. NO. 1 ILLINOIS FED. AID PROJECT				

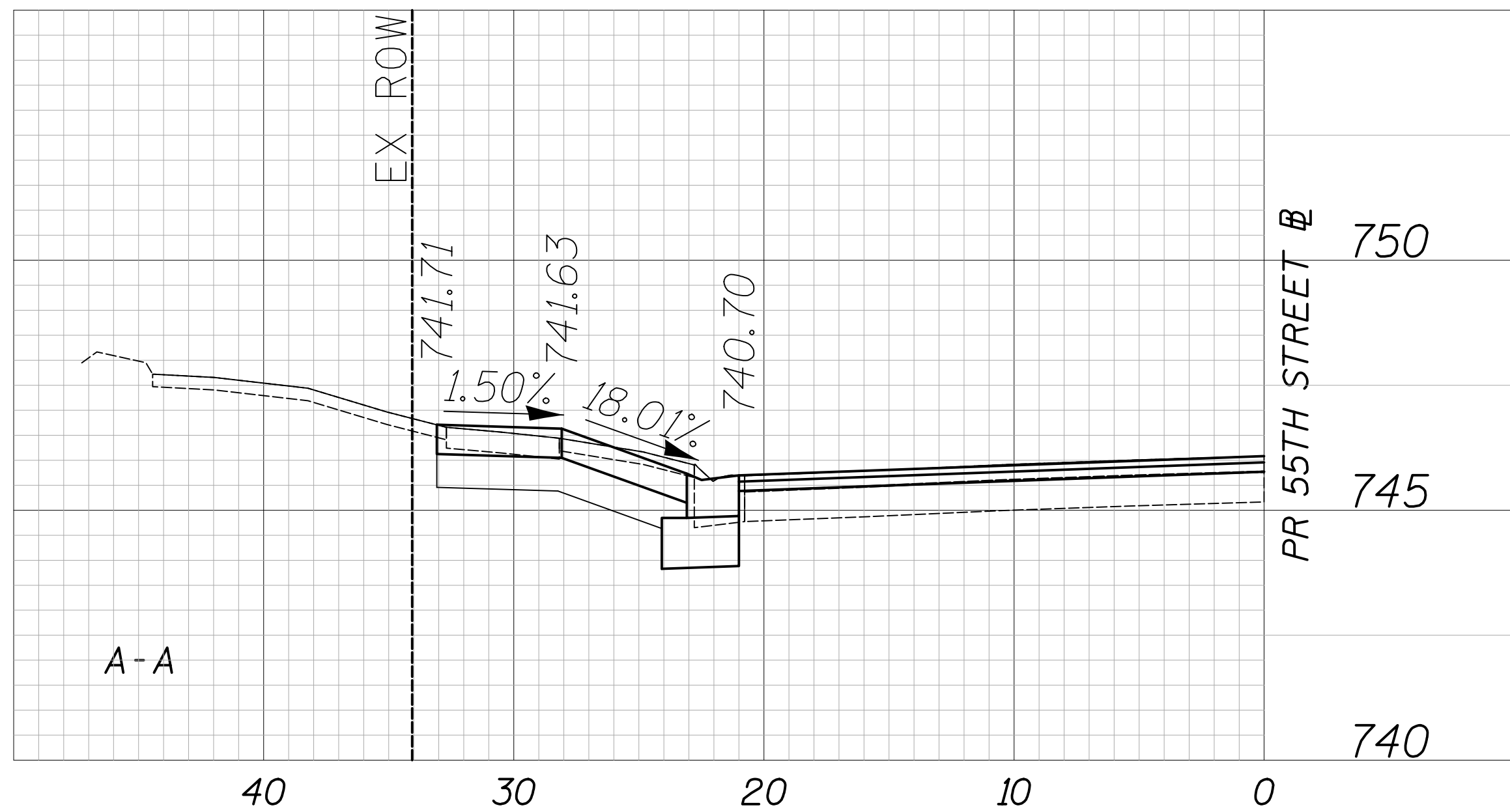
DATE	
BY	
PLAN	
SURVEYED	
PLOTTED	
CHECKED	
PT. OF WAY CHECKED	
NO. _____	
NOTE BOOK	
NO. _____	
CADD FILE NAME	

DATE	
BY	
PROFILE	
SURVEYED	
PLOTTED	
CHECKED	
B.M. NOTED	
NO. _____	
NOTE BOOK	
NO. _____	
STRUCTURE NOTATIONS	CHKD



900 55TH STREET
PIN: 0908322018

- LEGEND**
- HOT-MIX ASPHALT SURFACE COURSE, MIX "D", N50, 1 1/2" HOT-MIX ASPHALT BINDER COURSE, IL 19.0, N50, 2 1/4" AGGREGATE BASE COURSE, TYPE B 8"
 - PORTLAND CEMENT CONCRETE DRIVEWAY PAVEMENT, 7 INCH AGGREGATE BASE COURSE, TYPE B 8"
 - PORTLAND CEMENT CONCRETE DRIVEWAY PAVEMENT, 8 INCH AGGREGATE BASE COURSE, TYPE B 6"
 - PORTLAND CEMENT CONCRETE SIDEWALK 5 INCH AGGREGATE BASE COURSE, TYPE B 2" MIN.
 - PORTLAND CEMENT CONCRETE SIDEWALK 7 INCH AGGREGATE BASE COURSE, TYPE B 8" MIN.
 - PORTLAND CEMENT CONCRETE SIDEWALK 8 INCH AGGREGATE BASE COURSE, TYPE B 6" MIN.



CIVILTECH
Two Pierce Place, Suite 1400
Itasca, Illinois 60143
Tel: 630.773.3900 Fax: 630.773.3975
www.civiltechinc.com

DESIGNED - JRR	REVISED -
DRAWN - TGB	REVISED -
CHECKED - JRV	REVISED -
DATE - 09/06/2018	REVISED -

STATE OF ILLINOIS
DEPARTMENT OF TRANSPORTATION

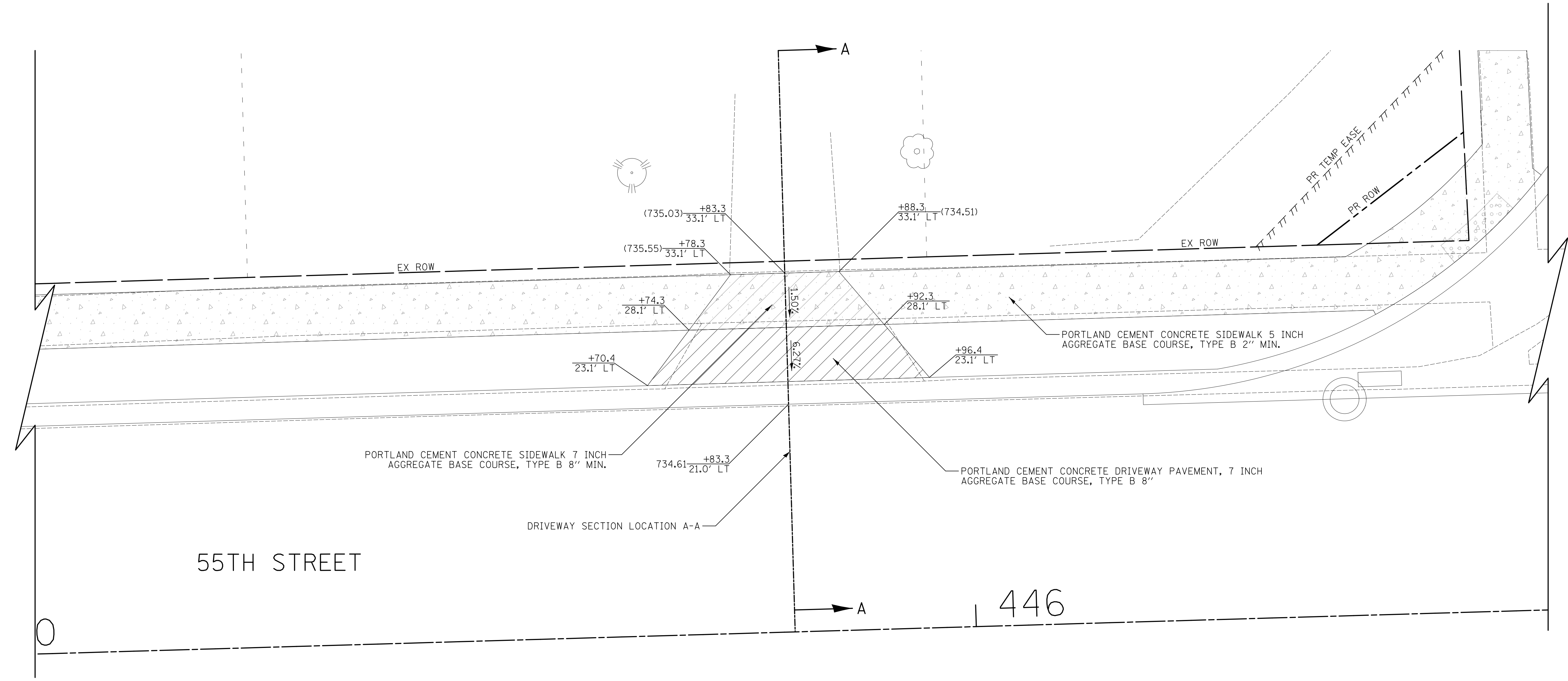


DRIVEWAY DETAILS
55TH STREET - STA. 444 + 75.6
SHEET NO. 13 OF 70 SHEETS STA. TO STA.

F.A.U. RTE.	SECTION	COUNTY	TOTAL SHEETS	SHEET NO.
1504	11-00302-04-CH	DUPAGE	341	163
CONTRACT NO. 61E06				
FED. ROAD DIST. NO. 1 ILLINOIS FED. AID PROJECT				

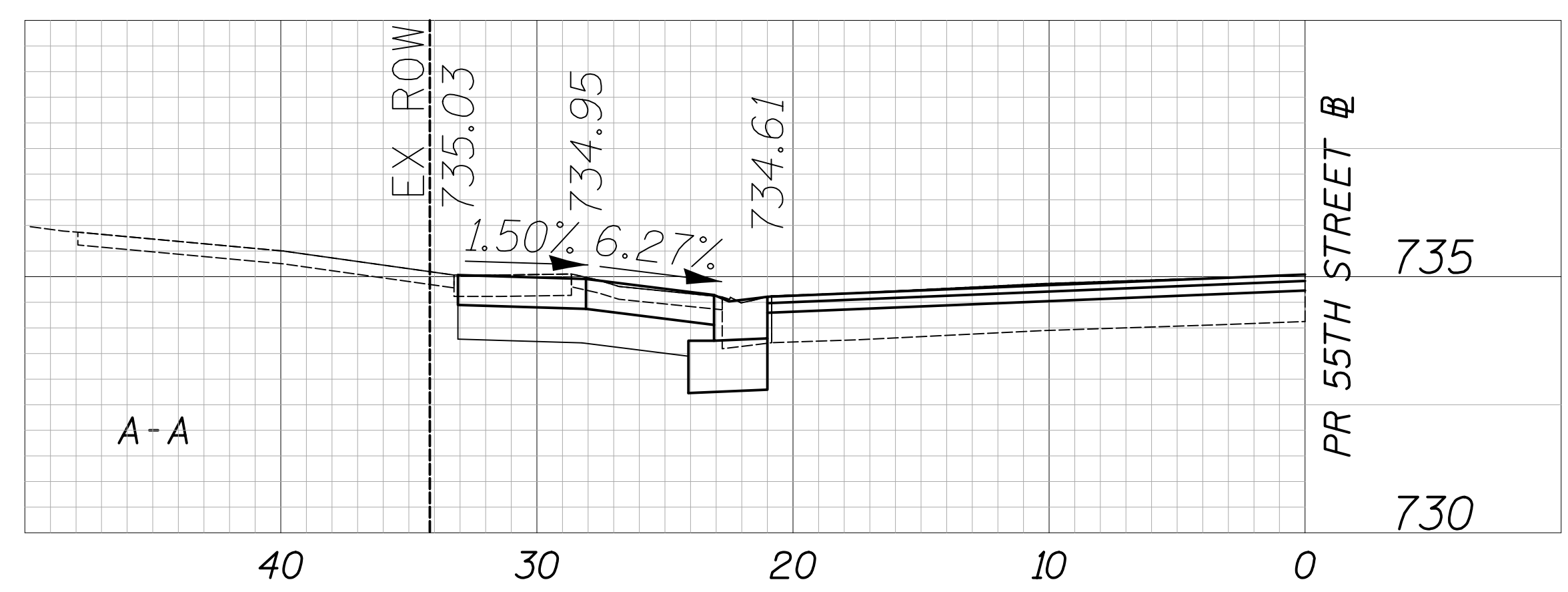
PLAN	SURVEYED	DATE
	PLOTTED	
	CHECKED	
	BY	
	NO. OF WAY CHECKED	
	NO.	
	ADD. FILE NAME	

PROFILE	SURVEYED	DATE
	PLOTTED	
	CHECKED	
	BY	
	NO. OF WAY CHECKED	
	NO.	
	ADD. FILE NAME	



850 55TH STREET
PIN: 0908322019

- LEGEND**
- HOT-MIX ASPHALT SURFACE COURSE, MIX "D", N50, 1 1/2"
 - HOT-MIX ASPHALT BINDER COURSE, IL 19.0, N50, 2 1/4"
 - PORTLAND CEMENT CONCRETE DRIVEWAY PAVEMENT, 7 INCH AGGREGATE BASE COURSE, TYPE B 8"
 - PORTLAND CEMENT CONCRETE DRIVEWAY PAVEMENT, 8 INCH AGGREGATE BASE COURSE, TYPE B 6"
 - PORTLAND CEMENT CONCRETE SIDEWALK 5 INCH AGGREGATE BASE COURSE, TYPE B 2" MIN.
 - PORTLAND CEMENT CONCRETE SIDEWALK 7 INCH AGGREGATE BASE COURSE, TYPE B 8" MIN.
 - PORTLAND CEMENT CONCRETE SIDEWALK 8 INCH AGGREGATE BASE COURSE, TYPE B 6" MIN.



CIVILTECH
Two Pierce Place, Suite 1400
Itasca, Illinois 60143
Tel: 630.773.3900 Fax: 630.773.3975
www.civiltechinc.com

DESIGNED -	JRR	REVISED -	
DRAWN -	TGB	REVISED -	
CHECKED -	JRV	REVISED -	
DATE -	09/06/2018	REVISED -	

STATE OF ILLINOIS
DEPARTMENT OF TRANSPORTATION

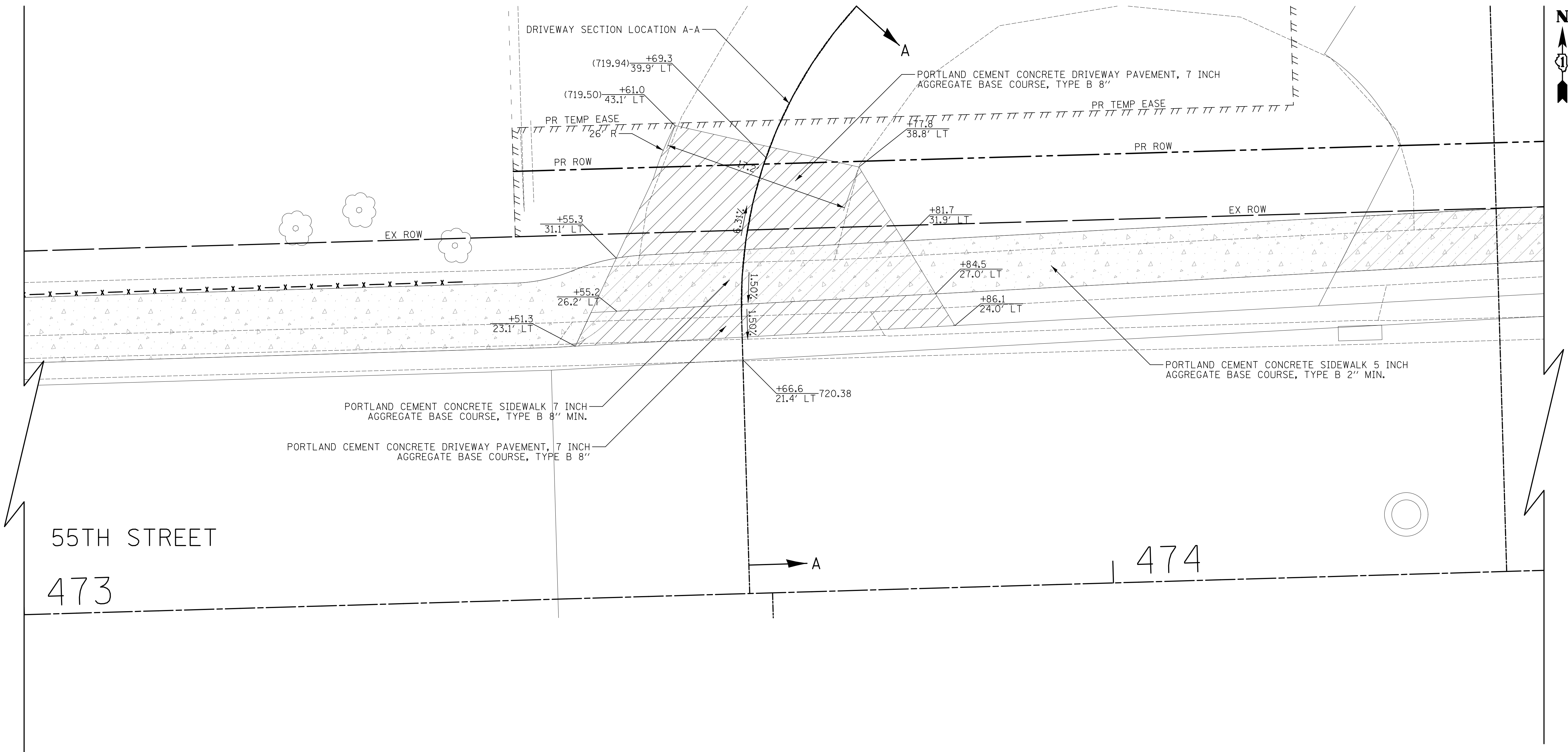


DRIVEWAY DETAILS
55TH STREET - STA. 445 + 83.3
SHEET NO. 14 OF 70 SHEETS STA. TO STA.

F.A.U. RTE.	SECTION	COUNTY	TOTAL SHEETS	SHEET NO.
1504	11-00302-04-CH	DUPAGE	341	164
				CONTRACT NO. 61E06
FED. ROAD DIST. NO. 1 ILLINOIS FED. AID PROJECT				

DATE	
BY	
SURVEYED	
PLOTTED	
CHECKED	
NO. OF WAY CHECKED	
NOTE BOOK	
NO.	
ADD. FILE NAME	

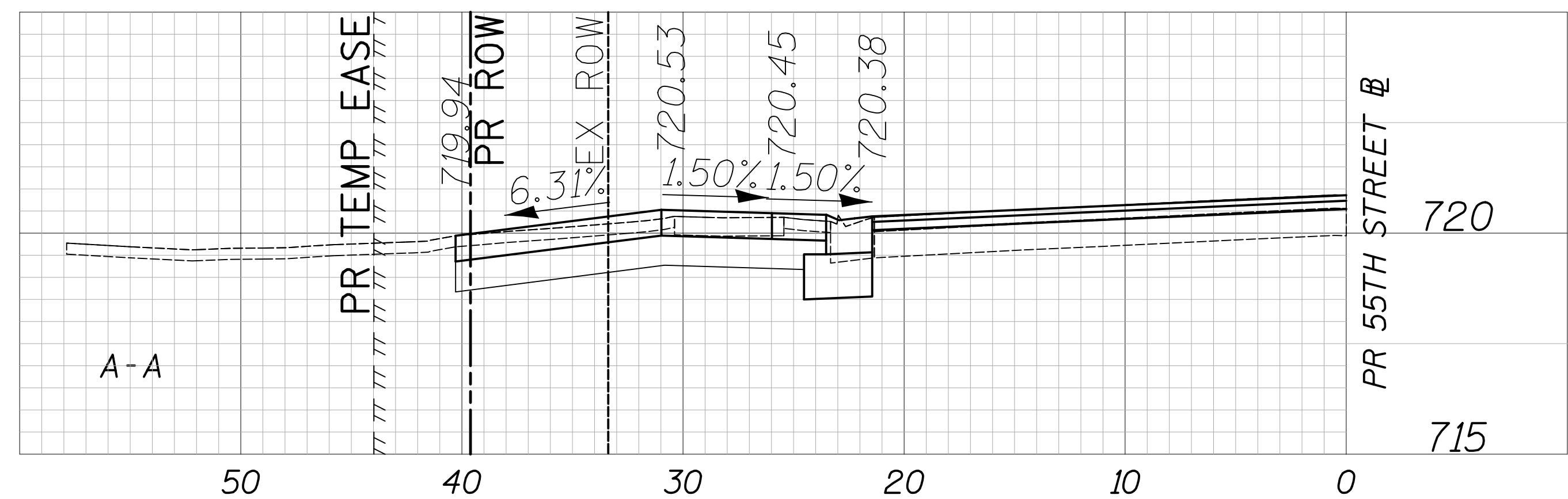
DATE	
BY	
SURVEYED	
PLOTTED	
CHECKED	
NO. OF WAY CHECKED	
NOTE BOOK	
NO.	
ADD. FILE NAME	



55TH STREET
473

426 55TH STREET
PIN: 0908418023

- LEGEND**
- HOT-MIX ASPHALT SURFACE COURSE, MIX "D", N50, 1 1/2" HOT-MIX ASPHALT BINDER COURSE, IL 19.0, N50, 2 1/4" AGGREGATE BASE COURSE, TYPE B 8"
 - PORTLAND CEMENT CONCRETE DRIVEWAY PAVEMENT, 7 INCH AGGREGATE BASE COURSE, TYPE B 8"
 - PORTLAND CEMENT CONCRETE DRIVEWAY PAVEMENT, 8 INCH AGGREGATE BASE COURSE, TYPE B 6"
 - PORTLAND CEMENT CONCRETE SIDEWALK 5 INCH AGGREGATE BASE COURSE, TYPE B 2" MIN.
 - PORTLAND CEMENT CONCRETE SIDEWALK 7 INCH AGGREGATE BASE COURSE, TYPE B 8" MIN.
 - PORTLAND CEMENT CONCRETE SIDEWALK 8 INCH AGGREGATE BASE COURSE, TYPE B 6" MIN.



CIVILTECH
Two Pierce Place, Suite 1400
Itasca, Illinois 60143
Tel: 630.773.3900 Fax: 630.773.3975
www.civiltechinc.com

DESIGNED - JRR	REVISED -
DRAWN - TGB	REVISED -
CHECKED - JRV	REVISED -
DATE - 09/06/2018	REVISED -

**STATE OF ILLINOIS
DEPARTMENT OF TRANSPORTATION**



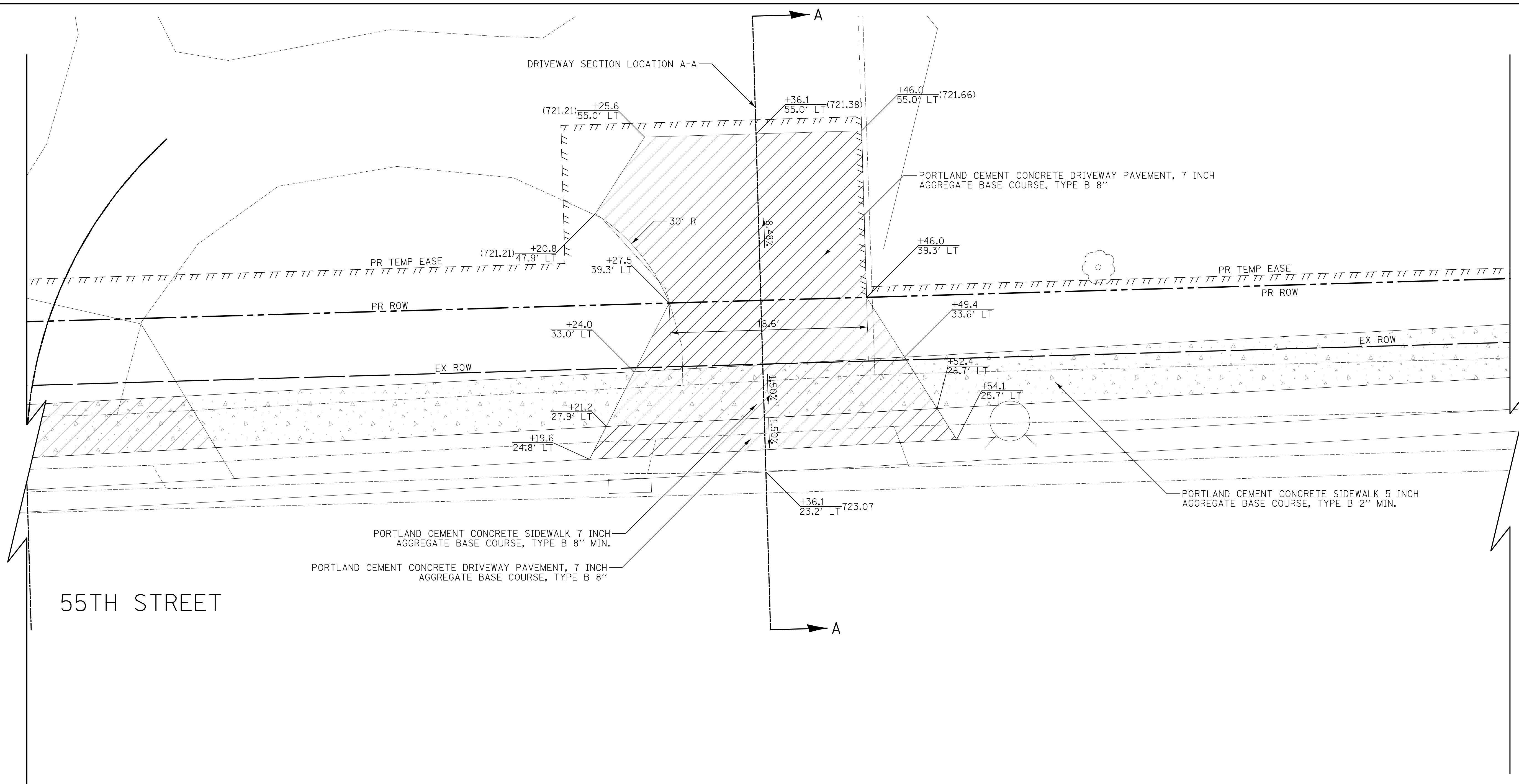

DRIVEWAY DETAILS
55TH STREET - STA. 473 + 66.6

SHEET NO. 15 OF 70 SHEETS STA. TO STA.

F.A.U. RTE.	SECTION	COUNTY	TOTAL SHEETS	SHEET NO.
1504	11-00302-04-CH		341	165
				CONTRACT NO. 61E06
FED. ROAD DIST. NO. 1 [ILLINOIS] FED. AID PROJECT				

DATE	
BY	
SURVEYED	
PLOTTED	
CHECKED	
NO. OF WAY CHECKED	
NO.	
NO.	
NO.	
NO.	
NO.	
NO.	

DATE	
BY	
SURVEYED	
PLOTTED	
CHECKED	
NO. OF WAY CHECKED	
NO.	
NO.	
NO.	
NO.	
NO.	
NO.	

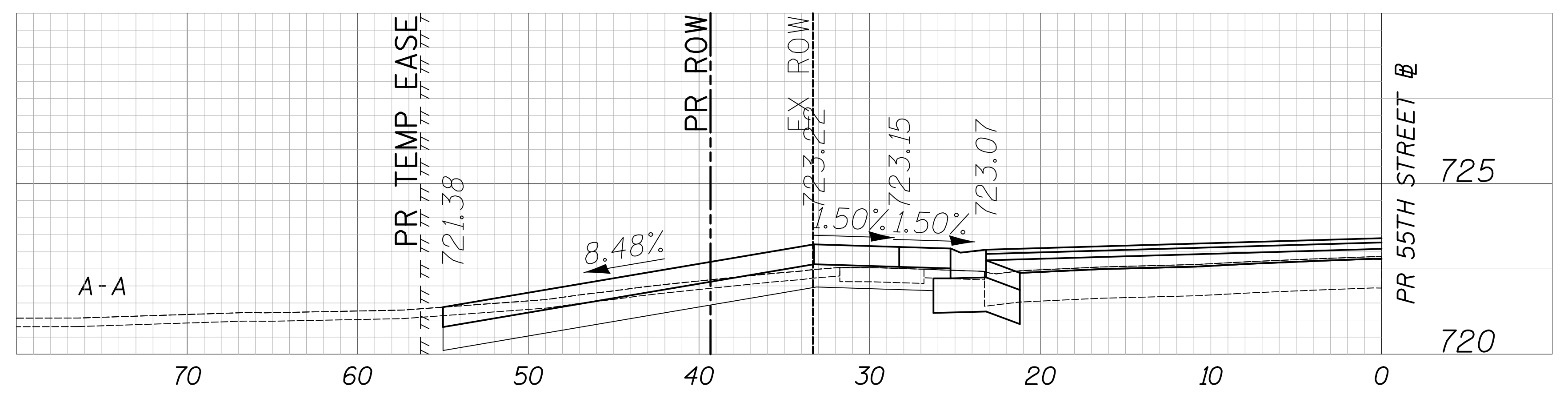


55TH STREET

426 55TH STREET
PIN: 0908418023

LEGEND

	HOT-MIX ASPHALT SURFACE COURSE, MIX "D", N50, 1 1/2"
	HOT-MIX ASPHALT BINDER COURSE, IL 19.0, N50, 2 1/4"
	PORTLAND CEMENT CONCRETE DRIVEWAY PAVEMENT, 7 INCH AGGREGATE BASE COURSE, TYPE B 8"
	PORTLAND CEMENT CONCRETE DRIVEWAY PAVEMENT, 8 INCH AGGREGATE BASE COURSE, TYPE B 6"
	PORTLAND CEMENT CONCRETE SIDEWALK 5 INCH AGGREGATE BASE COURSE, TYPE B 2" MIN.
	PORTLAND CEMENT CONCRETE SIDEWALK 7 INCH AGGREGATE BASE COURSE, TYPE B 8" MIN.
	PORTLAND CEMENT CONCRETE SIDEWALK 8 INCH AGGREGATE BASE COURSE, TYPE B 6" MIN.



CIVILTECH
Two Pierce Place, Suite 1400
Itasca, Illinois 60143
Tel: 630.773.3900 Fax: 630.773.3975
www.civiltechinc.com

DESIGNED - JRR	REVISED -
DRAWN - TGB	REVISED -
CHECKED - JRV	REVISED -
DATE - 09/06/2018	REVISED -

STATE OF ILLINOIS
DEPARTMENT OF TRANSPORTATION



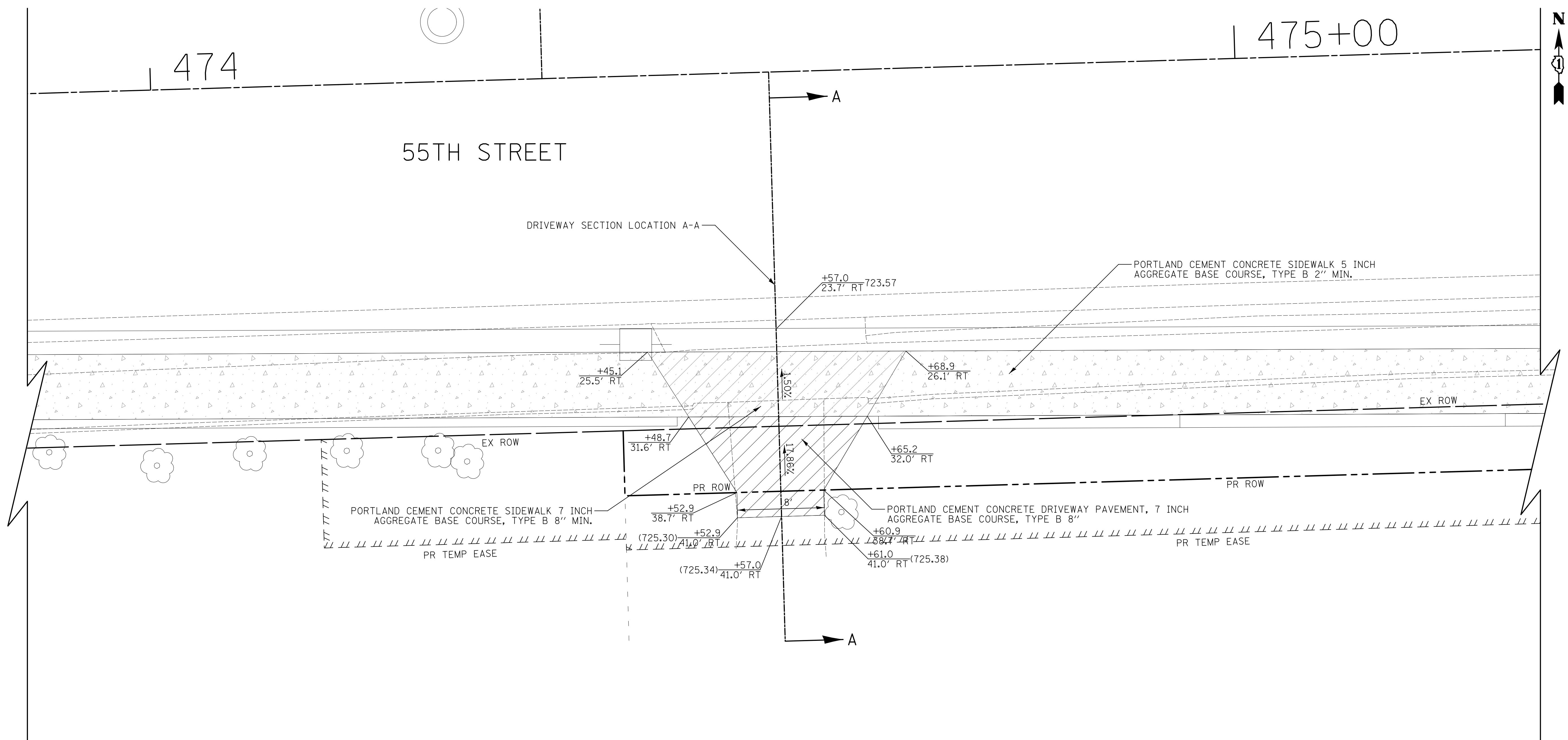
DRIVEWAY DETAILS
55TH STREET - STA. 474 + 36.1

SHEET NO. 17 OF 70 SHEETS STA. TO STA.

F.A.U. RTE.	SECTION	COUNTY	TOTAL SHEETS	SHEET NO.
1504	11-00302-04-CH	DUPAGE	341	167
CONTRACT NO. 61E06				
FED. ROAD DIST. NO. 1 ILLINOIS FED. AID PROJECT				

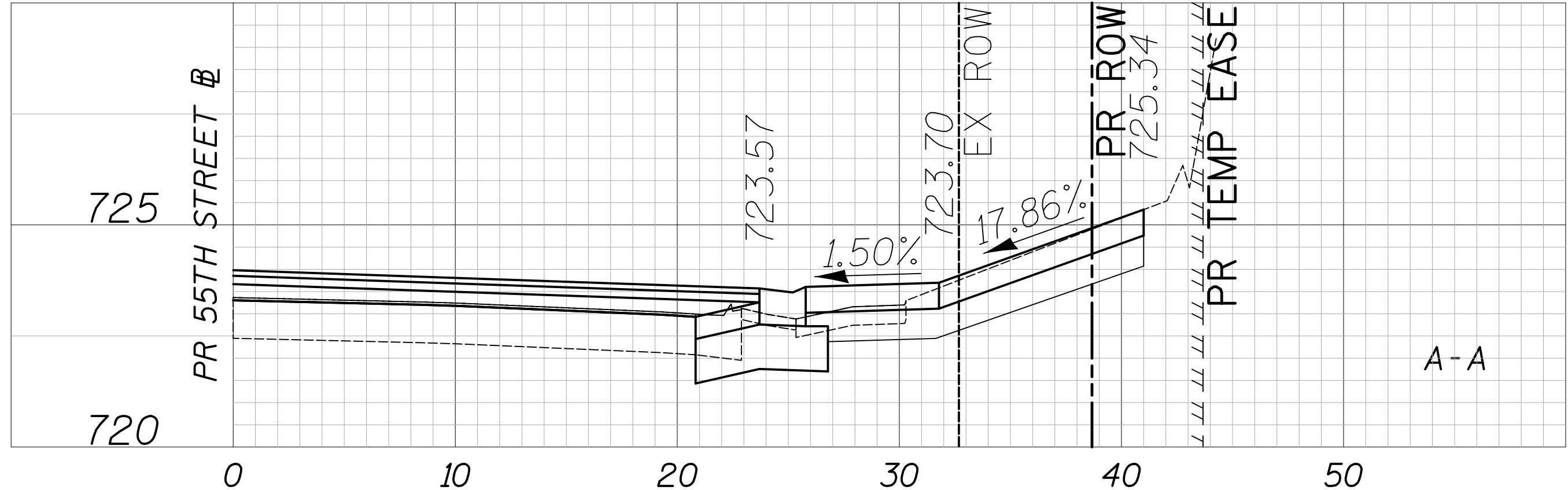
PLAN	SURVEYED	DATE
	PLOTTED	
	CHECKED	
	BY	
	NO. OF WAY CHECKED	
	BY	
	NO.	
	DATE	

PROFILE	SURVEYED	DATE
	PLOTTED	
	CHECKED	
	BY	
	NO. OF WAY CHECKED	
	BY	
	NO.	
	DATE	



423 55TH STREET
PIN: 0917203004

- LEGEND**
- HOT-MIX ASPHALT SURFACE COURSE, MIX "D", N50, 1 1/2"
 - HOT-MIX ASPHALT BINDER COURSE, IL 19.0, N50, 2 1/4"
 - AGGREGATE BASE COURSE, TYPE B 8"
 - PORTLAND CEMENT CONCRETE DRIVEWAY PAVEMENT, 7 INCH AGGREGATE BASE COURSE, TYPE B 8"
 - PORTLAND CEMENT CONCRETE DRIVEWAY PAVEMENT, 8 INCH AGGREGATE BASE COURSE, TYPE B 6"
 - PORTLAND CEMENT CONCRETE SIDEWALK 5 INCH AGGREGATE BASE COURSE, TYPE B 2" MIN.
 - PORTLAND CEMENT CONCRETE SIDEWALK 7 INCH AGGREGATE BASE COURSE, TYPE B 8" MIN.
 - PORTLAND CEMENT CONCRETE SIDEWALK 8 INCH AGGREGATE BASE COURSE, TYPE B 6" MIN.



CIVILTECH
Two Pierce Place, Suite 1400
Itasca, Illinois 60143
Tel: 630.773.3900 Fax: 630.773.3975
www.civiltechinc.com

DESIGNED -	JRR	REVISED -	
DRAWN -	TGB	REVISED -	
CHECKED -	JRV	REVISED -	
DATE -	09/06/2018	REVISED -	

**STATE OF ILLINOIS
DEPARTMENT OF TRANSPORTATION**



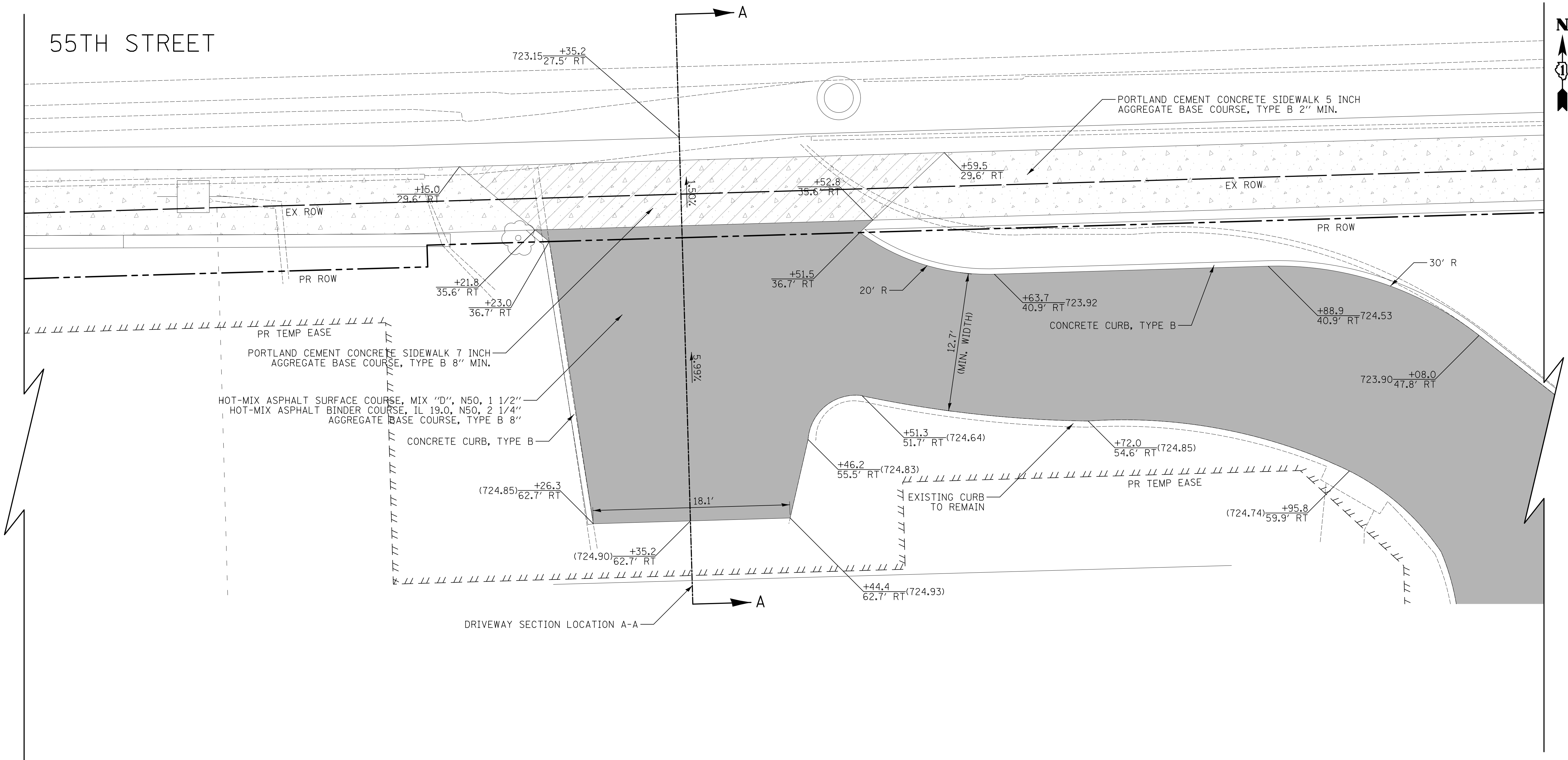
DRIVEWAY DETAILS
55TH STREET - STA. 474 + 57.0
SHEET NO. 18 OF 70 SHEETS STA. TO STA.

F.A.U. RTE.	SECTION	COUNTY	TOTAL SHEETS	SHEET NO.
1504	11-00302-04-CH	DUPAGE	341	168
CONTRACT NO. 61E06				
FED. ROAD DIST. NO. 1 ILLINOIS FED. AID PROJECT				

DATE	
BY	
PLAN	
SURVEYED	
PLOTTED	
CHECKED	
NO. OF WAY CHECKED	
NO.	
ADD. FILE NAME	

DATE	
BY	
PROFILE	
SURVEYED	
PLOTTED	
CHECKED	
NO. OF WAY CHECKED	
NO.	
ADD. FILE NAME	

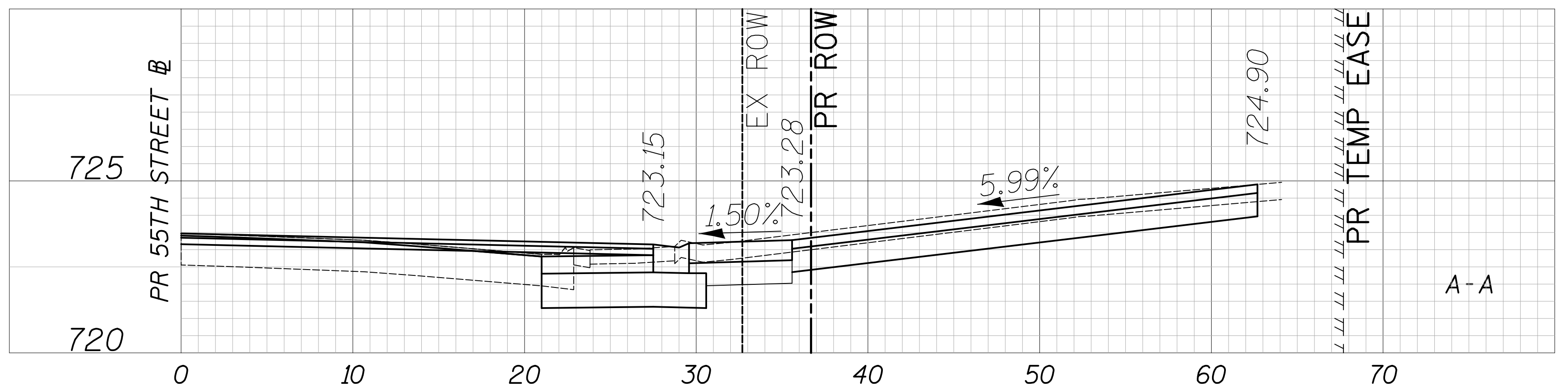
55TH STREET



421 55TH STREET
PIN: 0917203005

LEGEND

- HOT-MIX ASPHALT SURFACE COURSE, MIX "D", N50, 1 1/2" HOT-MIX ASPHALT BINDER COURSE, IL 19.0, N50, 2 1/4" AGGREGATE BASE COURSE, TYPE B 8"
- PORTLAND CEMENT DRIVEWAY PAVEMENT, 7 INCH AGGREGATE BASE COURSE, TYPE B 8"
- PORTLAND CEMENT DRIVEWAY PAVEMENT, 8 INCH AGGREGATE BASE COURSE, TYPE B 6"
- PORTLAND CEMENT CONCRETE SIDEWALK 5 INCH AGGREGATE BASE COURSE, TYPE B 2" MIN.
- PORTLAND CEMENT CONCRETE SIDEWALK 7 INCH AGGREGATE BASE COURSE, TYPE B 8" MIN.
- PORTLAND CEMENT CONCRETE SIDEWALK 8 INCH AGGREGATE BASE COURSE, TYPE B 6" MIN.



Two Pierce Place, Suite 1400
Itasca, Illinois 60143
Tel: 630.773.3900 Fax: 630.773.3975
www.civiltechinc.com

DESIGNED - JRR	REVISED -
DRAWN - TGB	REVISED -
CHECKED - JRV	REVISED -
DATE - 09/06/2018	REVISED -

STATE OF ILLINOIS
DEPARTMENT OF TRANSPORTATION



DRIVEWAY DETAILS
55TH STREET - STA. 476 + 35.2

SHEET NO. 19 OF 70 SHEETS STA. TO STA.

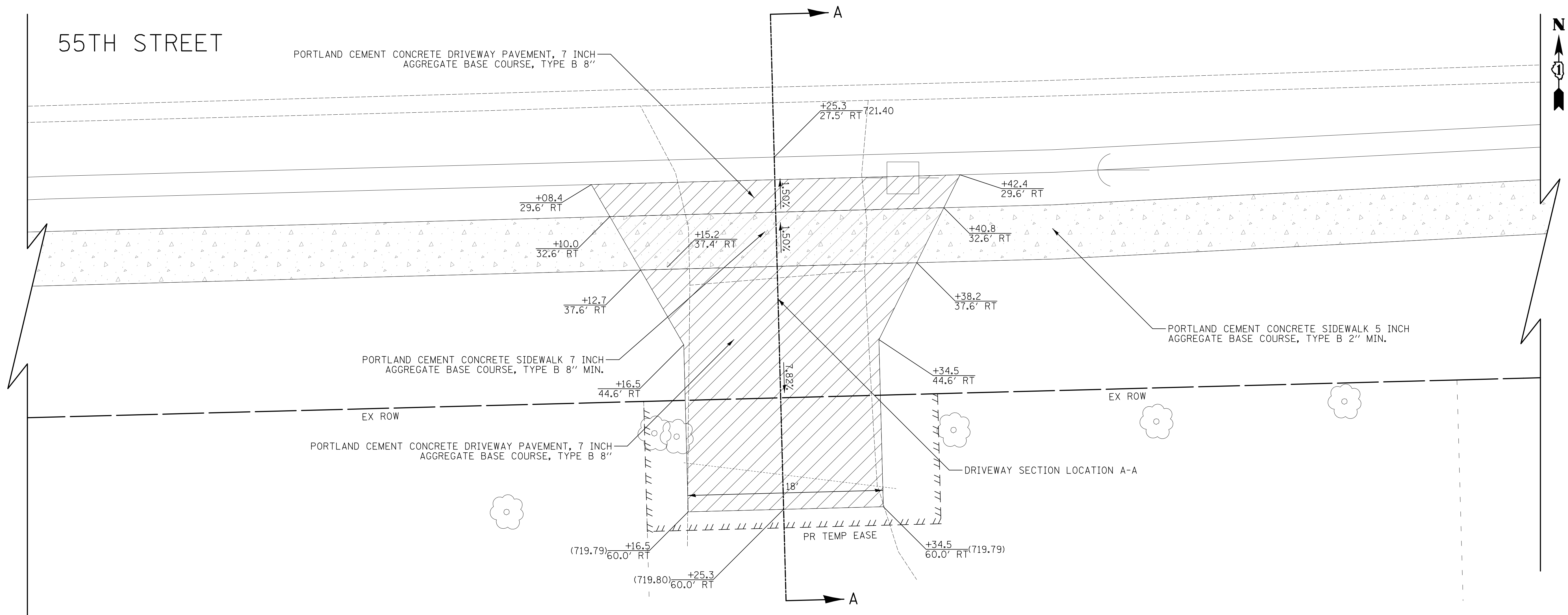
F.A.U. RTE.	SECTION	COUNTY	TOTAL SHEETS	SHEET NO.
1504	11-00302-04-CH	DUPAGE	341	169
CONTRACT NO. 61E06				
FED. ROAD DIST. NO. 1 ILLINOIS FED. AID PROJECT				

DATE	
BY	
SURVEYED	
PLOTTED	
CHECKED	
PT. OF WAY CHECKED	
NO. OF WAY CHECKED	
NO.	
ADD. FILE NAME	

DATE	
BY	
SURVEYED	
PLOTTED	
CHECKED	
B.A. NOTED	
STRUCTURE NOTATIONS CHKD	
NO.	

55TH STREET

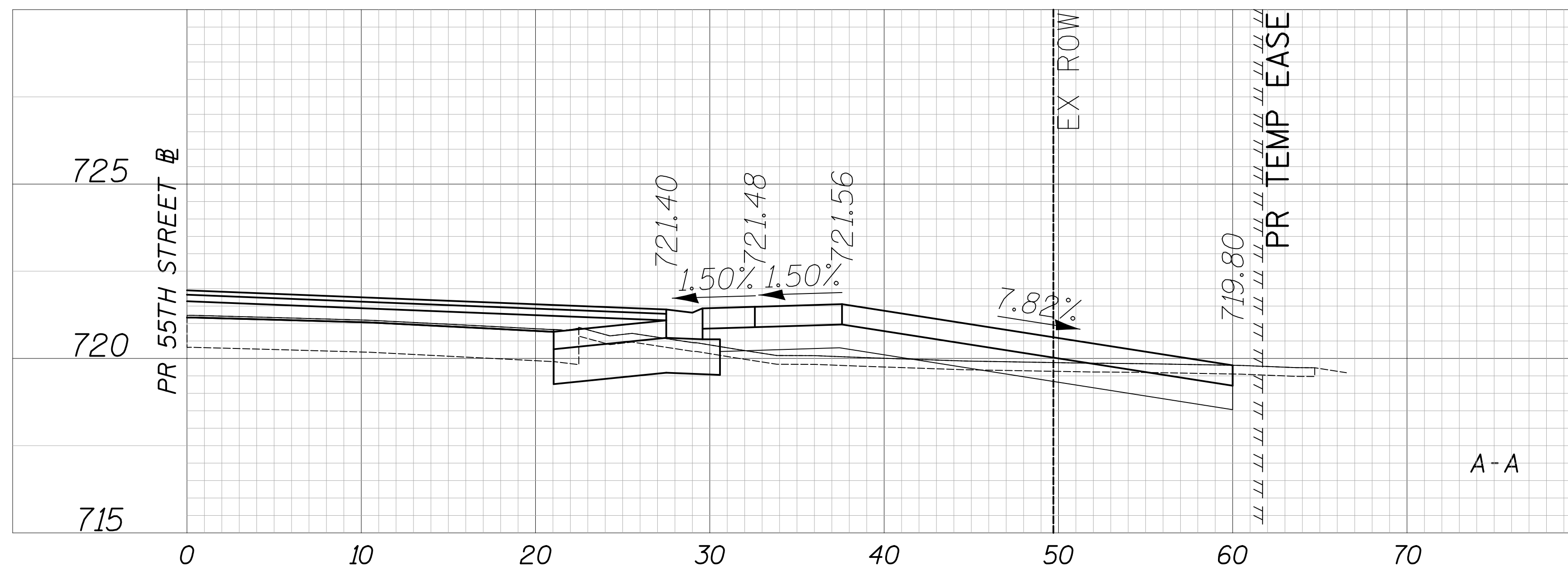
PORTLAND CEMENT CONCRETE DRIVEWAY PAVEMENT, 7 INCH
AGGREGATE BASE COURSE, TYPE B 8"



347 55TH STREET
PIN: 0916100002

LEGEND

- HOT-MIX ASPHALT SURFACE COURSE, MIX "D", N50, 1 1/2"
- HOT-MIX ASPHALT BINDER COURSE, IL 19.0, N50, 2 1/4"
- AGGREGATE BASE COURSE, TYPE B 8"
- PORTLAND CEMENT CONCRETE DRIVEWAY PAVEMENT, 7 INCH
AGGREGATE BASE COURSE, TYPE B 8"
- PORTLAND CEMENT CONCRETE DRIVEWAY PAVEMENT, 8 INCH
AGGREGATE BASE COURSE, TYPE B 6"
- PORTLAND CEMENT CONCRETE SIDEWALK 5 INCH
AGGREGATE BASE COURSE, TYPE B 2" MIN.
- PORTLAND CEMENT CONCRETE SIDEWALK 7 INCH
AGGREGATE BASE COURSE, TYPE B 8" MIN.
- PORTLAND CEMENT CONCRETE SIDEWALK 8 INCH
AGGREGATE BASE COURSE, TYPE B 6" MIN.



Two Pierce Place, Suite 1400
Itasca, Illinois 60143
Tel: 630.773.3900 Fax: 630.773.3975
www.civiltechinc.com

DESIGNED - JRR	REVISED -
DRAWN - TGB	REVISED -
CHECKED - JRV	REVISED -
DATE - 09/06/2018	REVISED -

STATE OF ILLINOIS
DEPARTMENT OF TRANSPORTATION



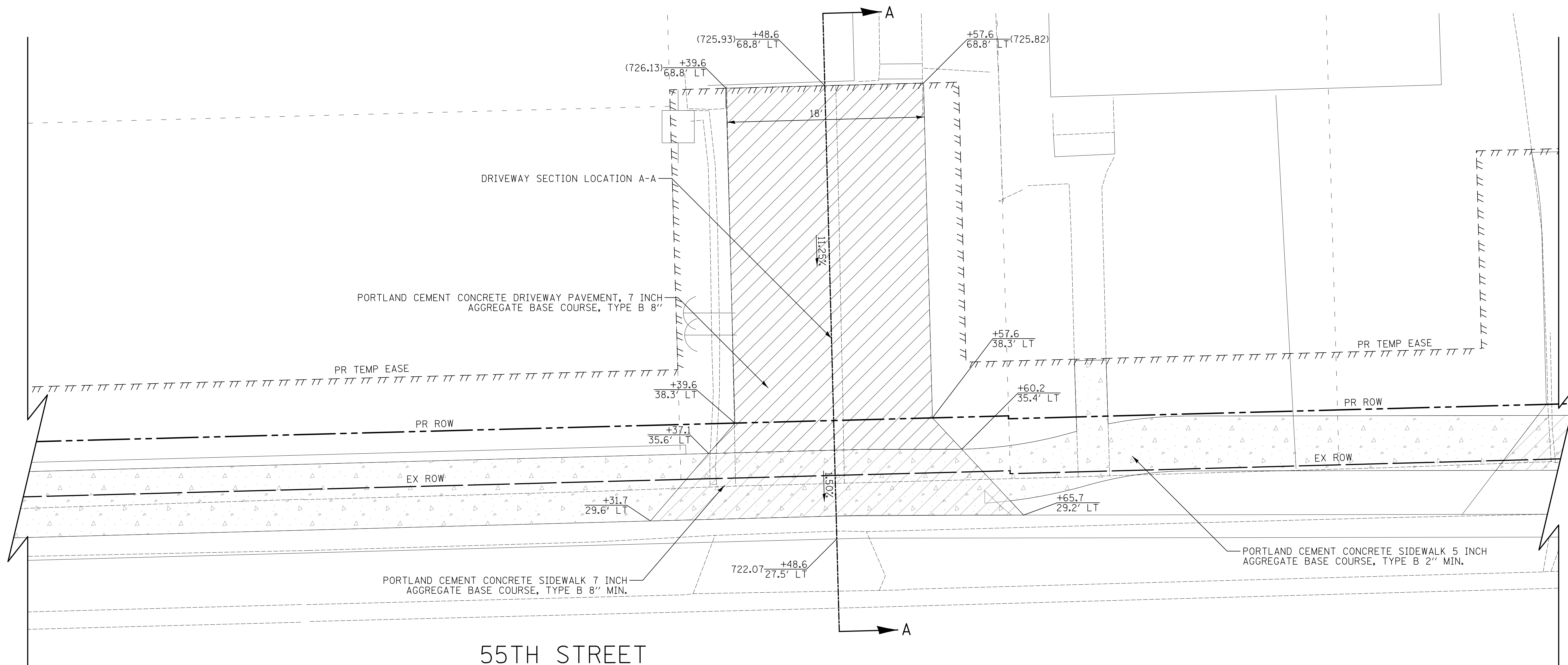

DRIVEWAY DETAILS
55TH STREET - STA. 479 + 25.3

SHEET NO. 20 OF 70 SHEETS STA. TO STA.

F.A.U. RTE.	SECTION	COUNTY	TOTAL SHEETS	SHEET NO.
1504	11-00302-04-CH	DUPAGE	341	170
CONTRACT NO. 61E06				
FED. ROAD DIST. NO. 1 ILLINOIS FED. AID PROJECT				

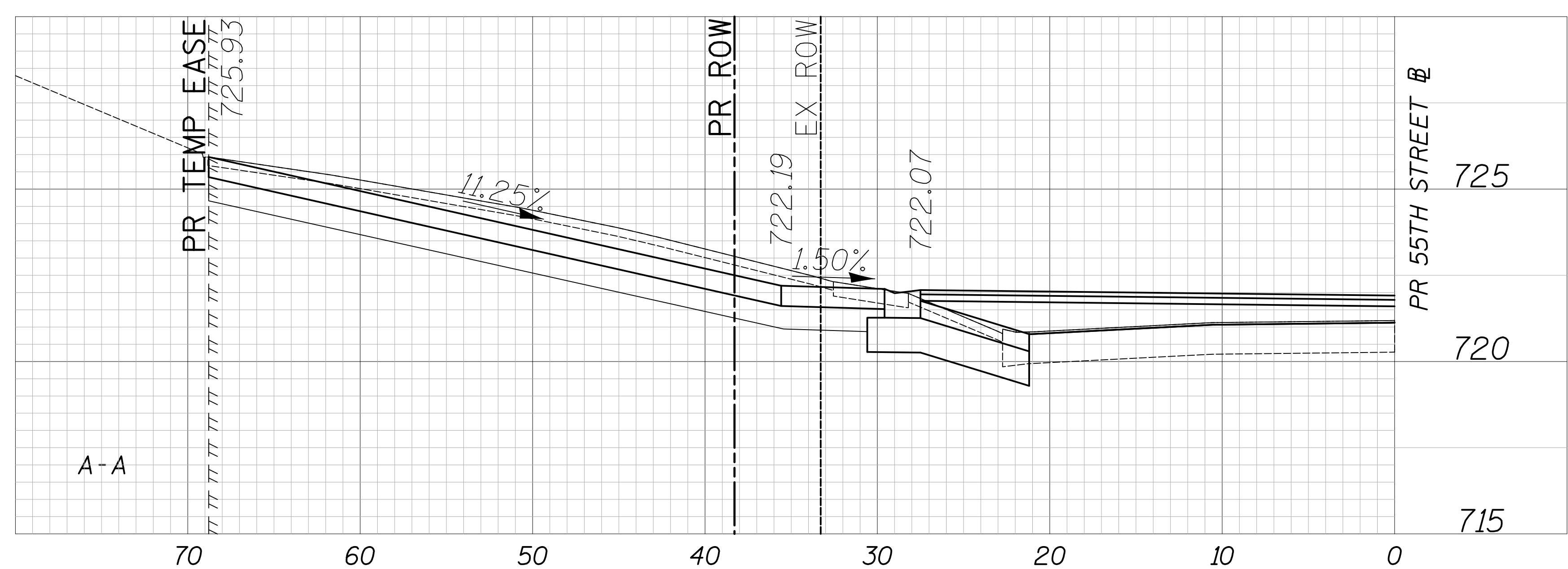
PLAN	SURVEYED	DATE
	PLOTTED	
	CHECKED	
	BY	
	NO. OF WAY CHECKED	
	NO.	
	ADD. FILE NAME	

PROFILE	SURVEYED	DATE
	PLOTTED	
	CHECKED	
	BY	
	NO. OF WAY CHECKED	
	NO.	
	ADD. FILE NAME	



340 55TH STREET
PIN: 0909307012

- LEGEND**
- HOT-MIX ASPHALT SURFACE COURSE, MIX "D", N50, 1 1/2" HOT-MIX ASPHALT BINDER COURSE, IL 19.0, N50, 2 1/4" AGGREGATE BASE COURSE, TYPE B 8"
 - PORTLAND CEMENT CONCRETE DRIVEWAY PAVEMENT, 7 INCH AGGREGATE BASE COURSE, TYPE B 8"
 - PORTLAND CEMENT CONCRETE DRIVEWAY PAVEMENT, 8 INCH AGGREGATE BASE COURSE, TYPE B 6"
 - PORTLAND CEMENT CONCRETE SIDEWALK 5 INCH AGGREGATE BASE COURSE, TYPE B 2" MIN.
 - PORTLAND CEMENT CONCRETE SIDEWALK 7 INCH AGGREGATE BASE COURSE, TYPE B 8" MIN.
 - PORTLAND CEMENT CONCRETE SIDEWALK 8 INCH AGGREGATE BASE COURSE, TYPE B 6" MIN.



Two Pierce Place, Suite 1400
Itasca, Illinois 60143
Tel: 630.773.3900 Fax: 630.773.3975
www.civiltechinc.com

DESIGNED -	JRR	REVISED -	
DRAWN -	TGB	REVISED -	
CHECKED -	JRV	REVISED -	
DATE -	09/06/2018	REVISED -	

STATE OF ILLINOIS
DEPARTMENT OF TRANSPORTATION



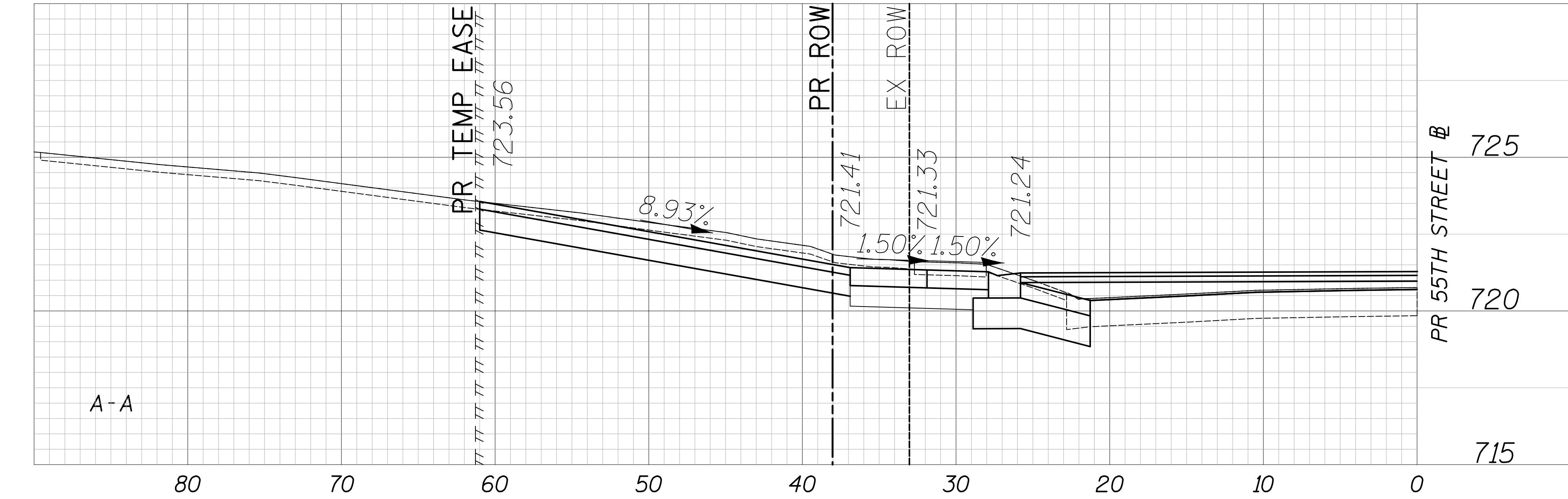
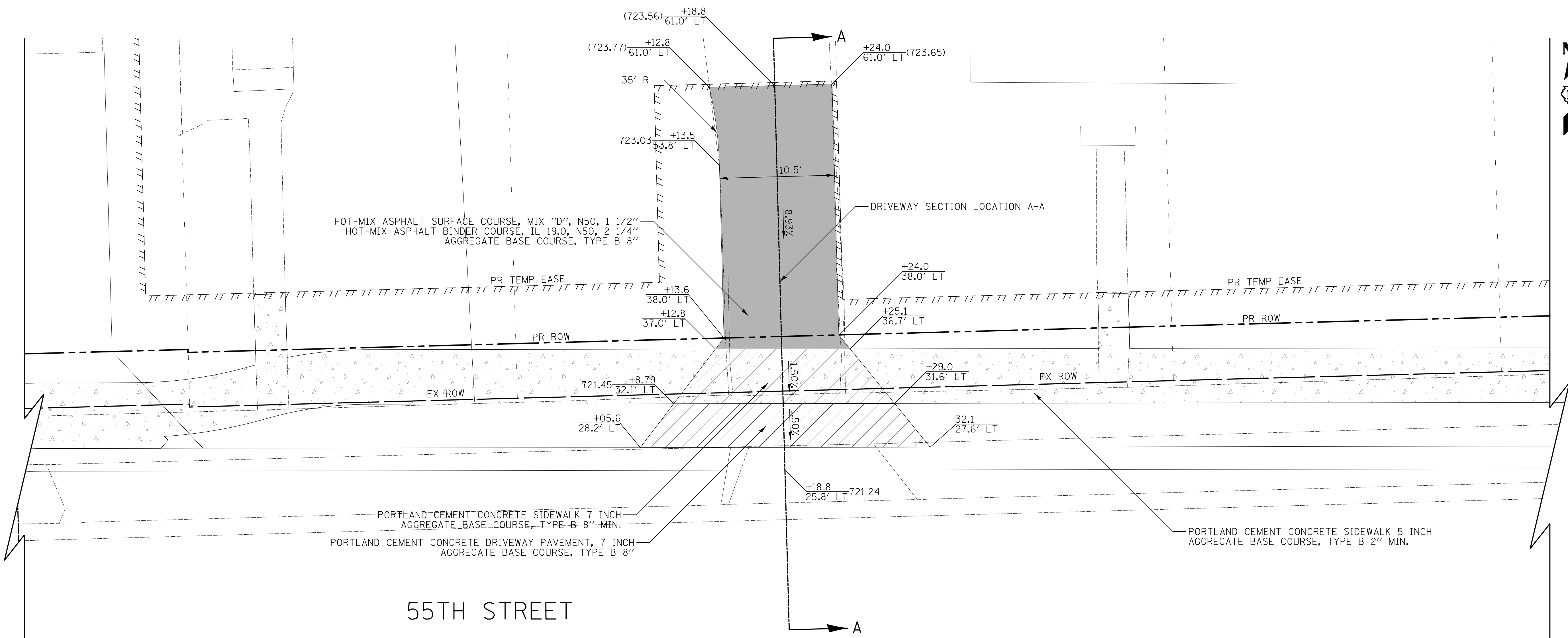
DRIVEWAY DETAILS
55TH STREET - STA. 479 + 48.6

SHEET NO. 21 OF 70 SHEETS STA. TO STA.

F.A.U. RTE.	SECTION	COUNTY	TOTAL SHEETS	SHEET NO.
1504	11-00302-04-CH	DUPAGE	341	171
CONTRACT NO. 61E06				
FED. ROAD DIST. NO. 1 ILLINOIS FED. AID PROJECT				

DATE	
BY	
SURVEYED	
PLOTTED	
CHECKED	
NO. OF WAY CHECKED	
NOTE BOOK NO.	
FIELD FILE NAME	

DATE	
BY	
SURVEYED	
PLOTTED	
CHECKED	
NO. OF WAY CHECKED	
NOTE BOOK NO.	
FIELD FILE NAME	



340 55TH STREET
PIN: 0909307027

- LEGEND**
- HOT-MIX ASPHALT SURFACE COURSE, MIX "D", N50, 1 1/2"
 - HOT-MIX ASPHALT BINDER COURSE, IL 19.0, N50, 2 1/4"
 - AGGREGATE BASE COURSE, TYPE B 8"
 - PORTLAND CEMENT CONCRETE DRIVEWAY PAVEMENT, 7 INCH AGGREGATE BASE COURSE, TYPE B 8"
 - PORTLAND CEMENT CONCRETE DRIVEWAY PAVEMENT, 8 INCH AGGREGATE BASE COURSE, TYPE B 6"
 - PORTLAND CEMENT CONCRETE SIDEWALK 5 INCH AGGREGATE BASE COURSE, TYPE B 2" MIN.
 - PORTLAND CEMENT CONCRETE SIDEWALK 7 INCH AGGREGATE BASE COURSE, TYPE B 8" MIN.
 - PORTLAND CEMENT CONCRETE SIDEWALK 8 INCH AGGREGATE BASE COURSE, TYPE B 6" MIN.

CIVILTECH
Two Pierce Place, Suite 1400
Itasca, Illinois 60143
Tel: 630.773.3900 Fax: 630.773.3975
www.civiltechinc.com

DESIGNED - JRR	REVISED -
DRAWN - TGB	REVISED -
CHECKED - JRV	REVISED -
DATE - 09/06/2018	REVISED -

**STATE OF ILLINOIS
DEPARTMENT OF TRANSPORTATION**



DRIVEWAY DETAILS
55TH STREET - STA. 480 + 18.8

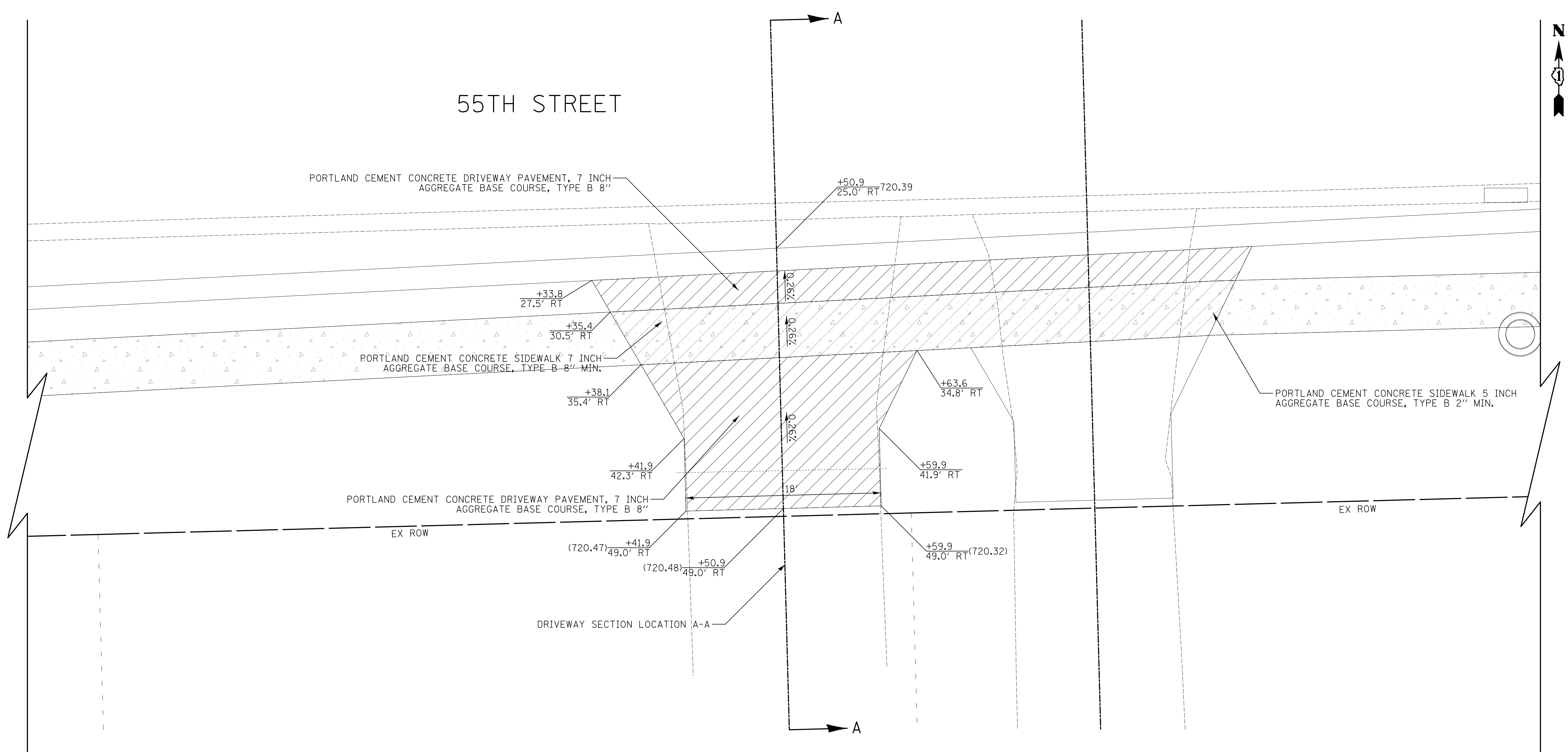
SHEET NO. 22 OF 70 SHEETS STA. TO STA.

F.A.U. RTE.	SECTION	COUNTY	TOTAL SHEETS	SHEET NO.
1504	11-00302-04-CH	DUPAGE	341	172
				CONTRACT NO. 61E06
FED. ROAD DIST. NO. 1 ILLINOIS FED. AID PROJECT				

DATE	
BY	
SURVEYED	
PLOTTED	
CHECKED	
PT. OF WAY CHECKED	
NO. _____	
NOTE BOOK	
NO. _____	
ADD. FILE NAME	

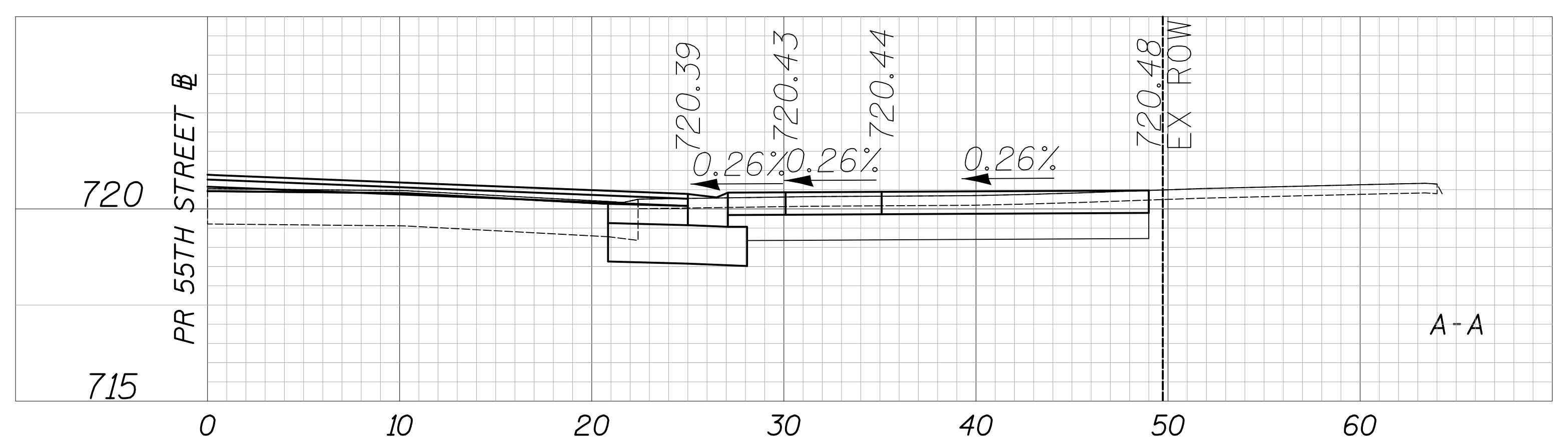
DATE	
BY	
SURVEYED	
PLOTTED	
CHECKED	
B.A. NOTED	
STRUCTURE NOTATIONS CHKD	
NO. _____	
NOTE BOOK	
NO. _____	

55TH STREET



335 55TH STREET
PIN: 0916100003

- LEGEND**
- HOT-MIX ASPHALT SURFACE COURSE, MIX "D", N50, 1 1/2" HOT-MIX ASPHALT BINDER COURSE, IL 19.0, N50, 2 1/4" AGGREGATE BASE COURSE, TYPE B 8"
 - PORTLAND CEMENT CONCRETE DRIVEWAY PAVEMENT, 7 INCH AGGREGATE BASE COURSE, TYPE B 8"
 - PORTLAND CEMENT CONCRETE DRIVEWAY PAVEMENT, 8 INCH AGGREGATE BASE COURSE, TYPE B 6"
 - PORTLAND CEMENT CONCRETE SIDEWALK 5 INCH AGGREGATE BASE COURSE, TYPE B 2" MIN.
 - PORTLAND CEMENT CONCRETE SIDEWALK 7 INCH AGGREGATE BASE COURSE, TYPE B 8" MIN.
 - PORTLAND CEMENT CONCRETE SIDEWALK 8 INCH AGGREGATE BASE COURSE, TYPE B 6" MIN.



CIVILTECH
Two Pierce Place, Suite 1400
Itasca, Illinois 60143
Tel: 630.773.3900 Fax: 630.773.3975
www.civiltechinc.com

DESIGNED - JRR	REVISED -
DRAWN - TGB	REVISED -
CHECKED - JRV	REVISED -
DATE - 09/06/2018	REVISED -

STATE OF ILLINOIS
DEPARTMENT OF TRANSPORTATION




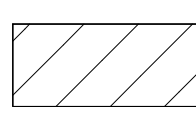
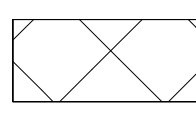
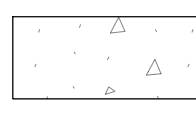
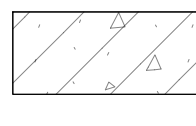

DRIVEWAY DETAILS
55TH STREET - STA. 480 + 50.9
SHEET NO. 23 OF 70 SHEETS STA. TO STA.

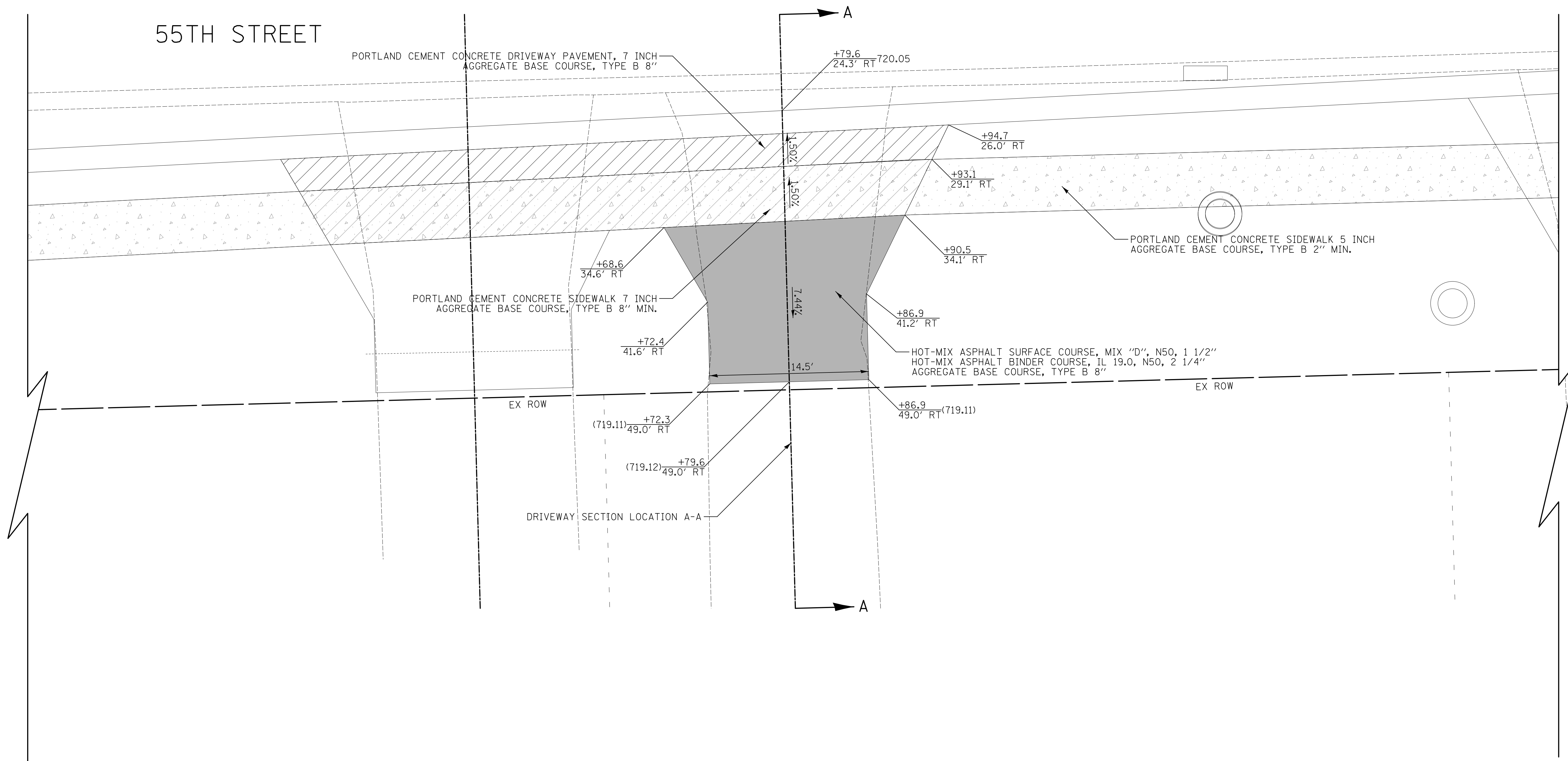
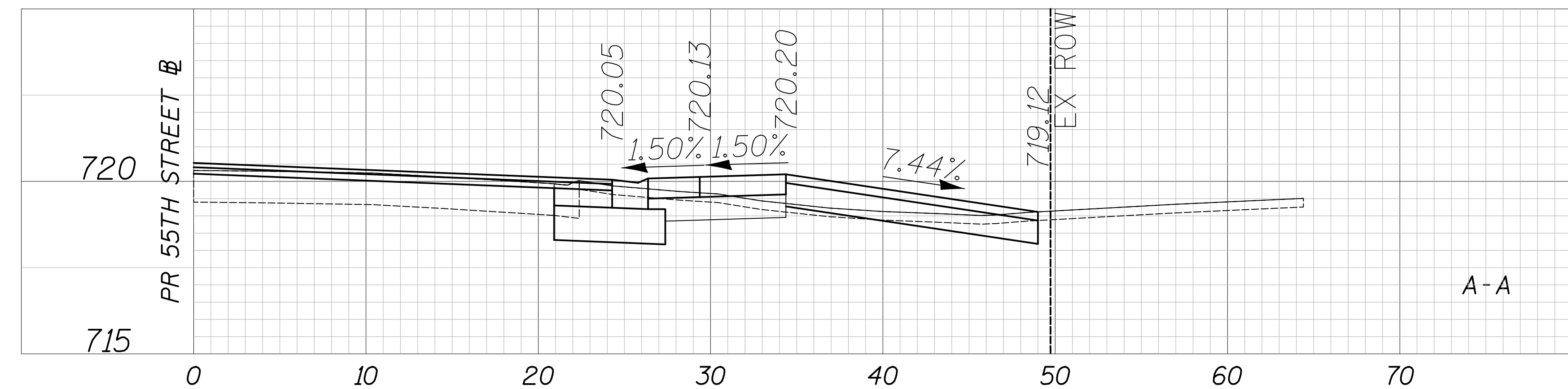
F.A.U. RTE.	SECTION	COUNTY	TOTAL SHEETS	SHEET NO.
1504	11-00302-04-CH	DUPAGE	341	173
CONTRACT NO. 61E06				
FED. ROAD DIST. NO. 1 ILLINOIS FED. AID PROJECT				

DATE	
BY	
SURVEYED	
PLOTTED	
CHECKED	
PT. OF WAY CHECKED	
NO. OF WAY CHECKED	
NO.	
ADD. FILE NAME	

DATE	
BY	
SURVEYED	
PLOTTED	
CHECKED	
B.M. NOTED	
STRUCTURE NOTATIONS CHKD	
NO.	

329 55TH STREET
PIN: 0916100004

- LEGEND**
-  HOT-MIX ASPHALT SURFACE COURSE, MIX "D", N50, 1 1/2"
HOT-MIX ASPHALT BINDER COURSE, IL 19.0, N50, 2 1/4"
AGGREGATE BASE COURSE, TYPE B 8"
 -  PORTLAND CEMENT CONCRETE DRIVEWAY PAVEMENT, 7 INCH
AGGREGATE BASE COURSE, TYPE B 8"
 -  PORTLAND CEMENT CONCRETE DRIVEWAY PAVEMENT, 8 INCH
AGGREGATE BASE COURSE, TYPE B 6"
 -  PORTLAND CEMENT CONCRETE SIDEWALK 5 INCH
AGGREGATE BASE COURSE, TYPE B 2" MIN.
 -  PORTLAND CEMENT CONCRETE SIDEWALK 7 INCH
AGGREGATE BASE COURSE, TYPE B 8" MIN.
 -  PORTLAND CEMENT CONCRETE SIDEWALK 8 INCH
AGGREGATE BASE COURSE, TYPE B 6" MIN.



STATE OF ILLINOIS
DEPARTMENT OF TRANSPORTATION



DRIVEWAY DETAILS
55TH STREET - STA. 480 + 79.6

F.A.U. RTE.	SECTION	COUNTY	TOTAL SHEETS	SHEET NO.
1504	11-00302-04-CH	DUPAGE	341	174
CONTRACT NO. 61E06				
FED. ROAD DIST. NO. 1 ILLINOIS FED. AID PROJECT				

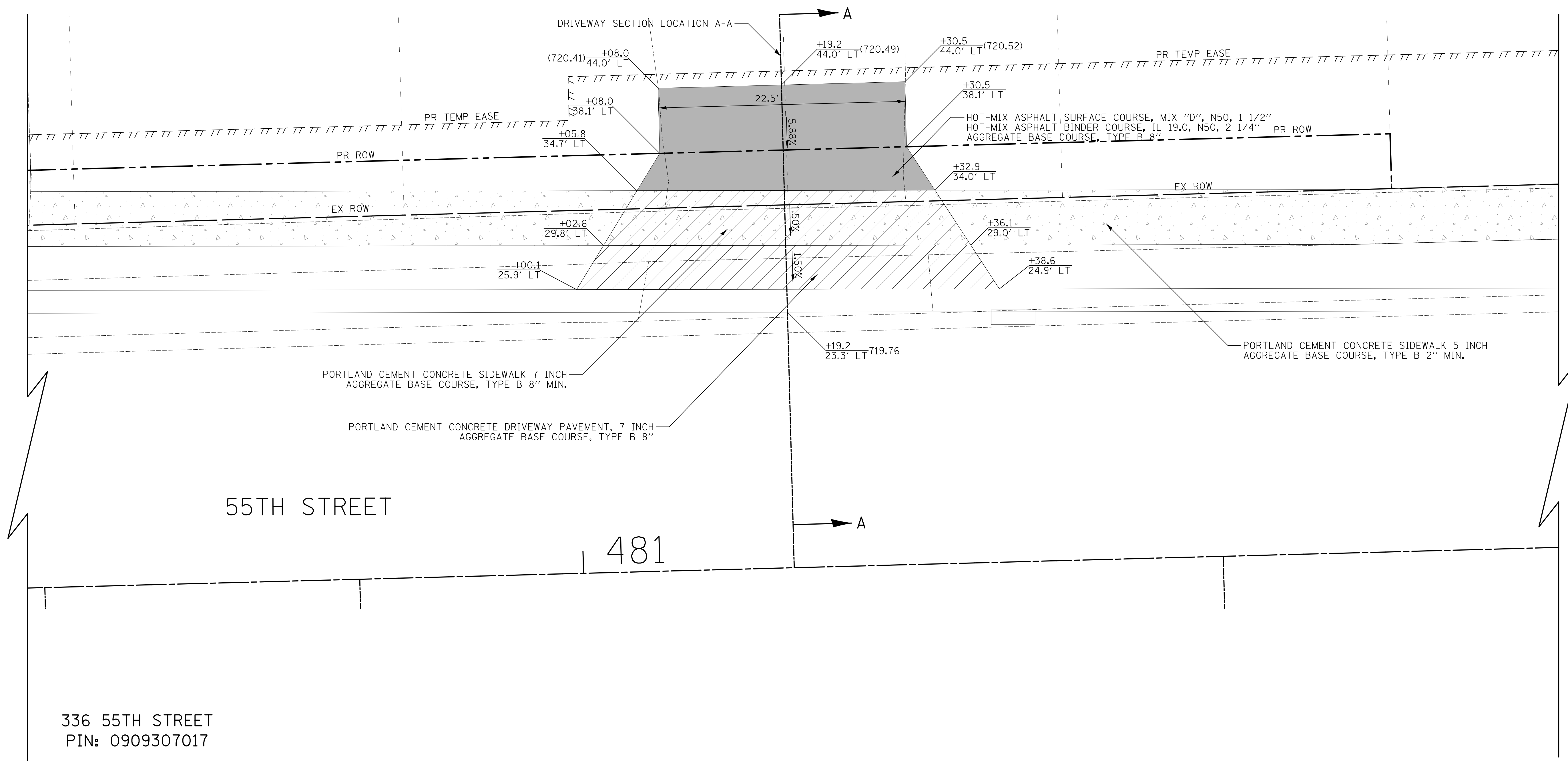
SHEET NO. 24 OF 70 SHEETS STA. TO STA.

CIVILTECH
Two Pierce Place, Suite 1400
Itasca, Illinois 60143
Tel: 630.773.3900 Fax: 630.773.3975
www.civiltechinc.com

DESIGNED - JRR	REVISED -
DRAWN - TGB	REVISED -
CHECKED - JRV	REVISED -
DATE - 09/06/2018	REVISED -

DATE	
BY	
SURVEYED	
PLOTTED	
CHECKED	
PI. OF WAY CHECKED	
NO. OF WAY CHECKED	
ADD. FILE NAME	
PLAN	
NOTE BOOK	
NO.	

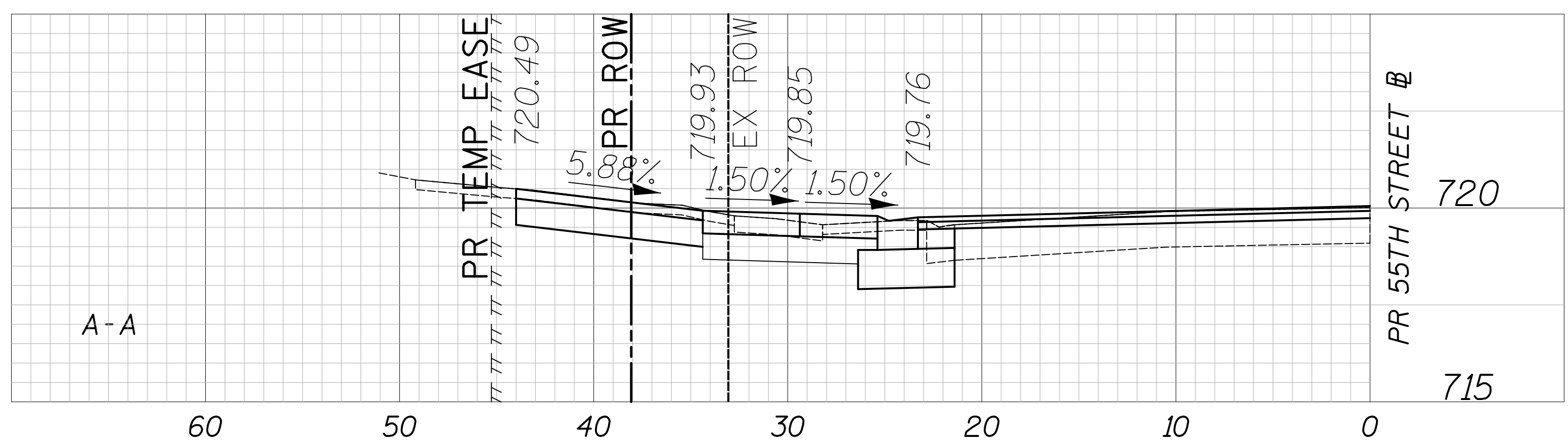
DATE	
BY	
SURVEYED	
PLOTTED	
CHECKED	
BY A. NOTED	
STRUCTURE NOTATIONS CHKD	
PROFILE	
NOTE BOOK	
NO.	



336 55TH STREET
PIN: 0909307017

328 55TH STREET
PIN: 0909307018

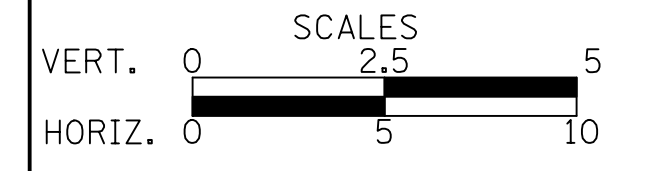
- LEGEND**
- HOT-MIX ASPHALT SURFACE COURSE, MIX "D", N50, 1 1/2"
 - HOT-MIX ASPHALT BINDER COURSE, IL 19.0, N50, 2 1/4"
 - AGGREGATE BASE COURSE, TYPE B 8"
 - PORTLAND CEMENT CONCRETE DRIVEWAY PAVEMENT, 7 INCH AGGREGATE BASE COURSE, TYPE B 8"
 - PORTLAND CEMENT CONCRETE DRIVEWAY PAVEMENT, 8 INCH AGGREGATE BASE COURSE, TYPE B 6"
 - PORTLAND CEMENT CONCRETE SIDEWALK 5 INCH AGGREGATE BASE COURSE, TYPE B 2" MIN.
 - PORTLAND CEMENT CONCRETE SIDEWALK 7 INCH AGGREGATE BASE COURSE, TYPE B 8" MIN.
 - PORTLAND CEMENT CONCRETE SIDEWALK 8 INCH AGGREGATE BASE COURSE, TYPE B 6" MIN.



Two Pierce Place, Suite 1400
Itasca, Illinois 60143
Tel: 630.773.3900 Fax: 630.773.3975
www.civiltechinc.com

DESIGNED - JRR	REVISED -
DRAWN - TGB	REVISED -
CHECKED - JRV	REVISED -
DATE - 09/06/2018	REVISED -

**STATE OF ILLINOIS
DEPARTMENT OF TRANSPORTATION**



DRIVEWAY DETAILS
55TH STREET - STA. 481 + 19.2

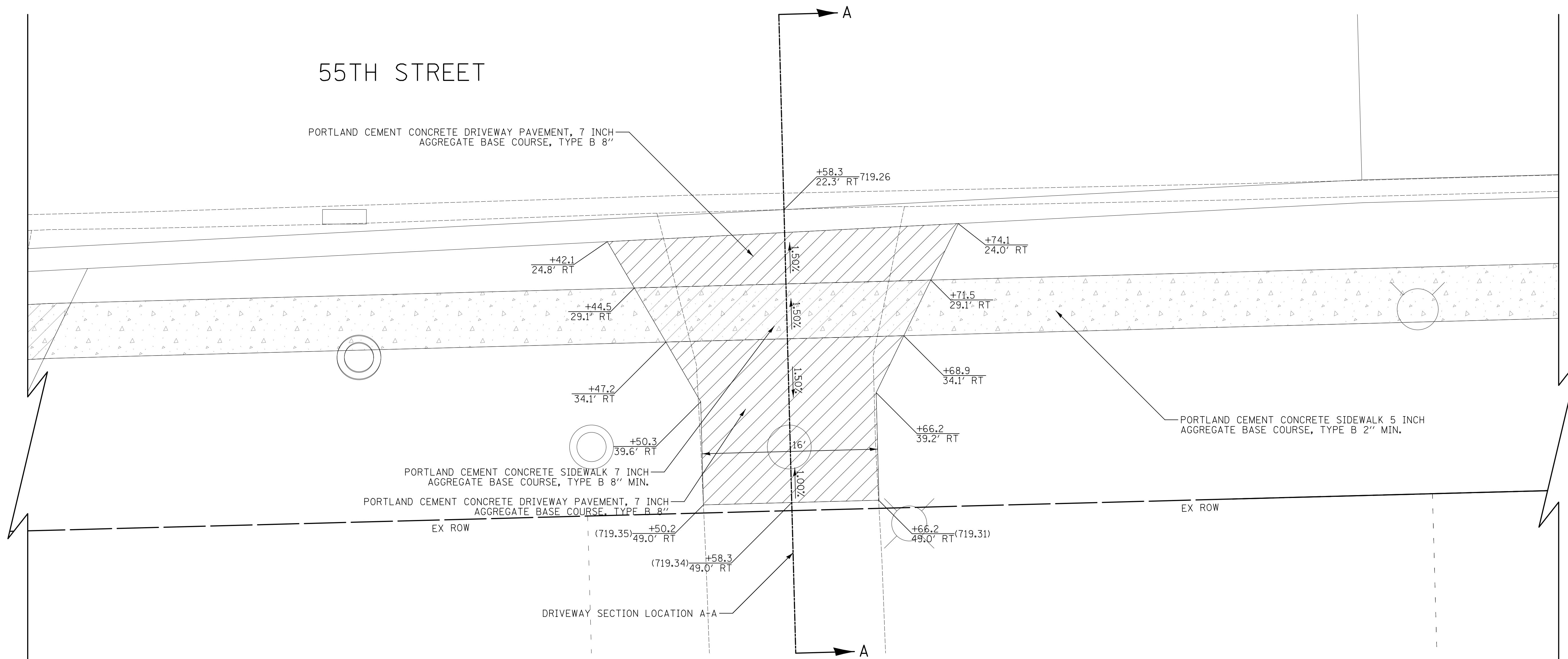
SHEET NO. 25 OF 70 SHEETS STA. TO STA.

F.A.U. RTE.	SECTION	COUNTY	TOTAL SHEETS	SHEET NO.
1504	11-00302-04-CH	DUPAGE	341	175
				CONTRACT NO. 61E06
FED. ROAD DIST. NO. 1 [ILLINOIS] FED. AID PROJECT				

DATE	
BY	
SURVEYED	
PLOTTED	
CHECKED	
PT. OF WAY CHECKED	
NO. _____	
NOTE BOOK	
NO. _____	
PLAN	
NO. _____	
DATE	
BY	
SURVEYED	
PLOTTED	
CHECKED	
PT. OF WAY CHECKED	
NO. _____	
NOTE BOOK	
NO. _____	
PLAN	
NO. _____	

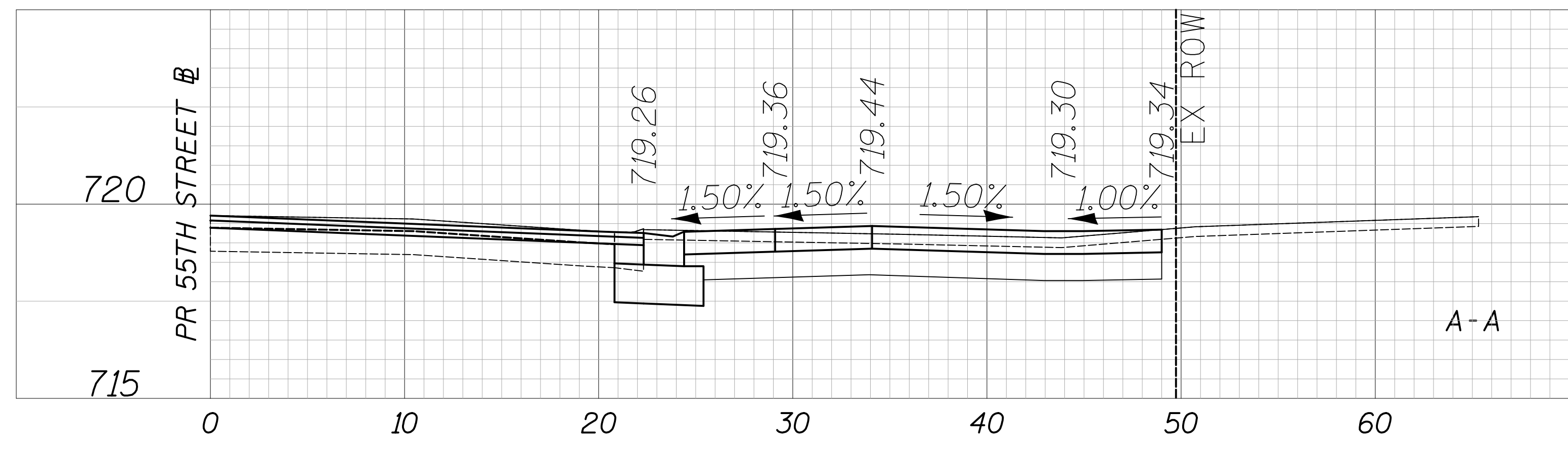
DATE	
BY	
SURVEYED	
PLOTTED	
CHECKED	
PT. OF WAY CHECKED	
NO. _____	
NOTE BOOK	
NO. _____	
PROFILE	
NO. _____	
DATE	
BY	
SURVEYED	
PLOTTED	
CHECKED	
PT. OF WAY CHECKED	
NO. _____	
NOTE BOOK	
NO. _____	
PROFILE	
NO. _____	

55TH STREET



323 55TH STREET
PIN: 0916100005

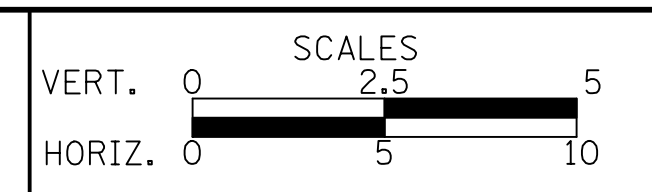
- LEGEND**
- HOT-MIX ASPHALT SURFACE COURSE, MIX "D", N50, 1 1/2" HOT-MIX ASPHALT BINDER COURSE, IL 19.0, N50, 2 1/4" AGGREGATE BASE COURSE, TYPE B 8"
 - PORTLAND CEMENT CONCRETE DRIVEWAY PAVEMENT, 7 INCH AGGREGATE BASE COURSE, TYPE B 8"
 - PORTLAND CEMENT CONCRETE DRIVEWAY PAVEMENT, 8 INCH AGGREGATE BASE COURSE, TYPE B 6"
 - PORTLAND CEMENT CONCRETE SIDEWALK 5 INCH AGGREGATE BASE COURSE, TYPE B 2" MIN.
 - PORTLAND CEMENT CONCRETE SIDEWALK 7 INCH AGGREGATE BASE COURSE, TYPE B 8" MIN.
 - PORTLAND CEMENT CONCRETE SIDEWALK 8 INCH AGGREGATE BASE COURSE, TYPE B 6" MIN.



CIVILTECH
Two Pierce Place, Suite 1400
Itasca, Illinois 60143
Tel: 630.773.3900 Fax: 630.773.3975
www.civiltechinc.com

DESIGNED - JRR	REVISED -
DRAWN - TGB	REVISED -
CHECKED - JRV	REVISED -
DATE - 09/06/2018	REVISED -

STATE OF ILLINOIS
DEPARTMENT OF TRANSPORTATION

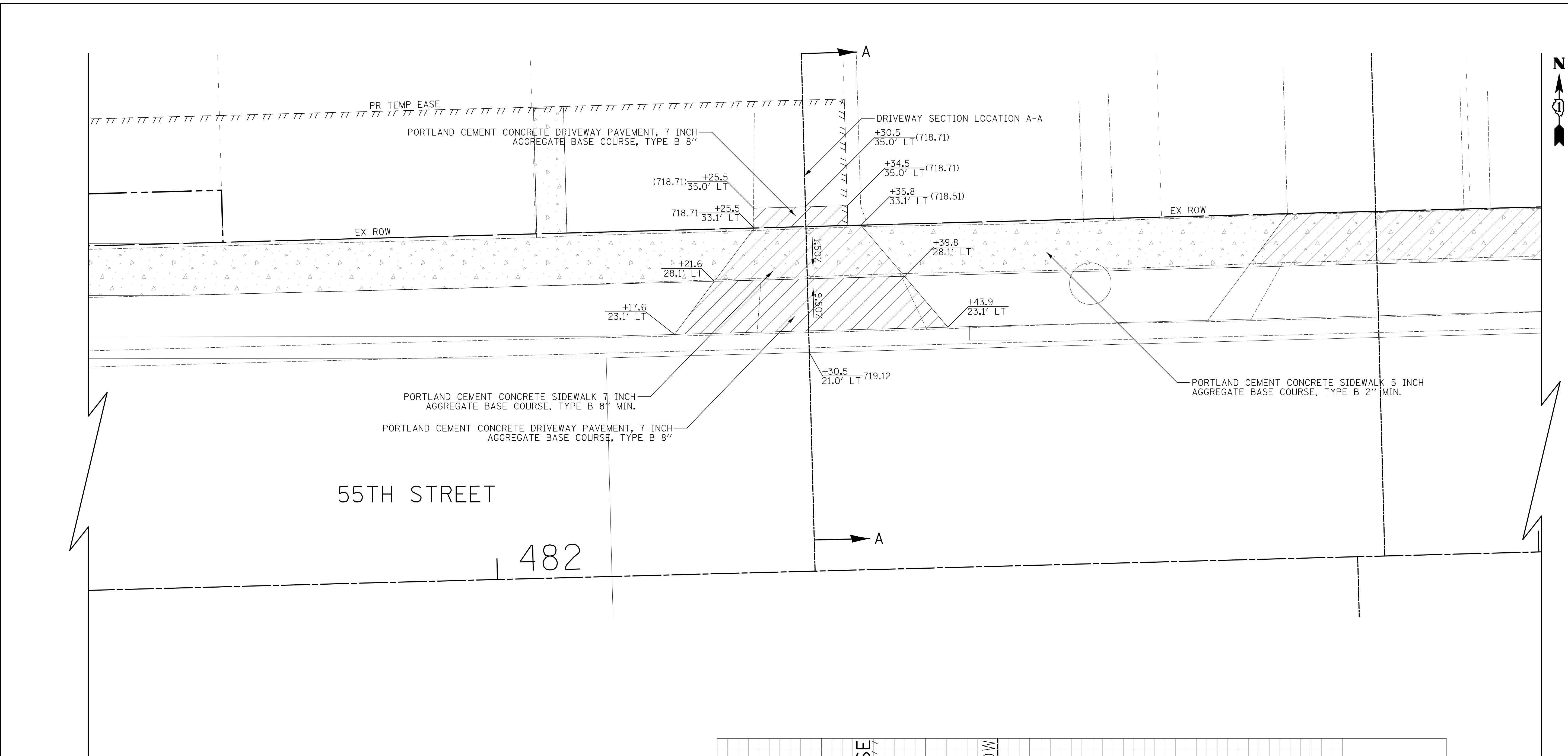


DRIVEWAY DETAILS
55TH STREET - STA. 481 + 58.3
SHEET NO. 26 OF 70 SHEETS STA. TO STA.

F.A.U. RTE.	SECTION	COUNTY	TOTAL SHEETS	SHEET NO.
1504	11-00302-04-CH	DUPAGE	341	176
CONTRACT NO. 61E06				
FED. ROAD DIST. NO. 1 ILLINOIS FED. AID PROJECT				

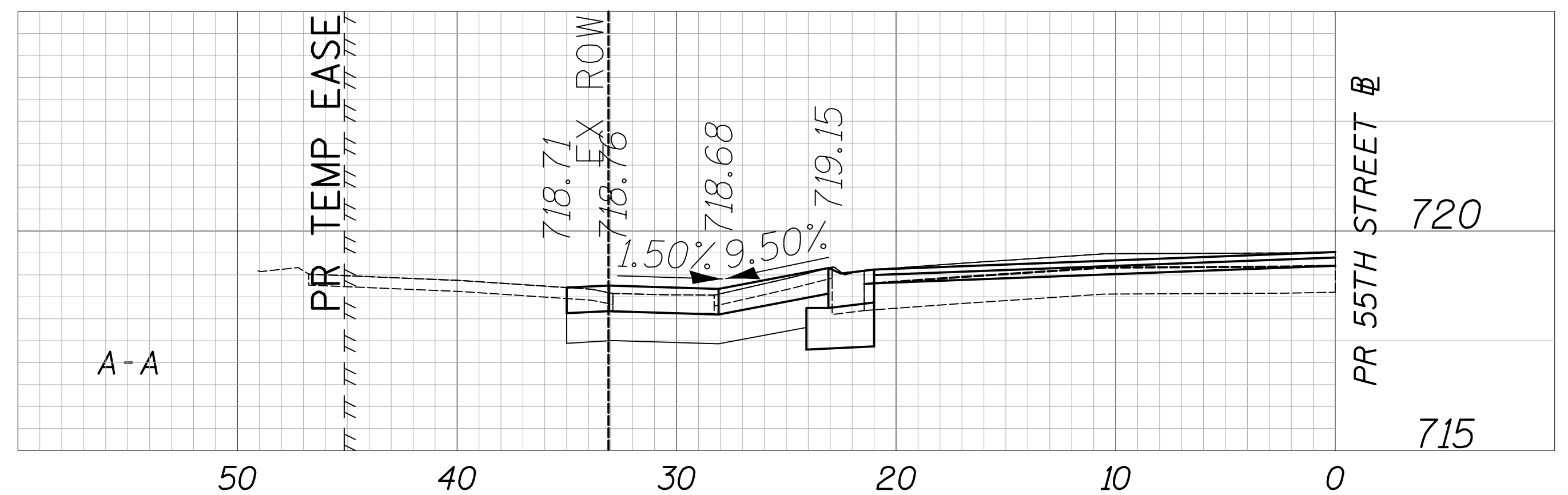
DATE	
BY	
SURVEYED	
PLOTTED	
CHECKED	
NO. OF WAY CHECKED	
NO.	
ADD. FILE NAME	

DATE	
BY	
SURVEYED	
PLOTTED	
CHECKED	
NO. OF WAY CHECKED	
NO.	
ADD. FILE NAME	



324 55TH STREET
PIN: 0909307019

- LEGEND**
- HOT-MIX ASPHALT SURFACE COURSE, MIX "D", N50, 1 1/2"
 - HOT-MIX ASPHALT BINDER COURSE, IL 19.0, N50, 2 1/4"
 - AGGREGATE BASE COURSE, TYPE B 8"
 - PORTLAND CEMENT CONCRETE DRIVEWAY PAVEMENT, 7 INCH AGGREGATE BASE COURSE, TYPE B 8"
 - PORTLAND CEMENT CONCRETE DRIVEWAY PAVEMENT, 8 INCH AGGREGATE BASE COURSE, TYPE B 6"
 - PORTLAND CEMENT CONCRETE SIDEWALK 5 INCH AGGREGATE BASE COURSE, TYPE B 2" MIN.
 - PORTLAND CEMENT CONCRETE SIDEWALK 7 INCH AGGREGATE BASE COURSE, TYPE B 8" MIN.
 - PORTLAND CEMENT CONCRETE SIDEWALK 8 INCH AGGREGATE BASE COURSE, TYPE B 6" MIN.



CIVILTECH
Two Pierce Place, Suite 1400
Itasca, Illinois 60143
Tel: 630.773.3900 Fax: 630.773.3975
www.civiltechinc.com

DESIGNED - JRR	REVISED -
DRAWN - TGB	REVISED -
CHECKED - JRV	REVISED -
DATE - 09/06/2018	REVISED -

STATE OF ILLINOIS
DEPARTMENT OF TRANSPORTATION



DRIVEWAY DETAILS
55TH STREET - STA. 482 + 30.5

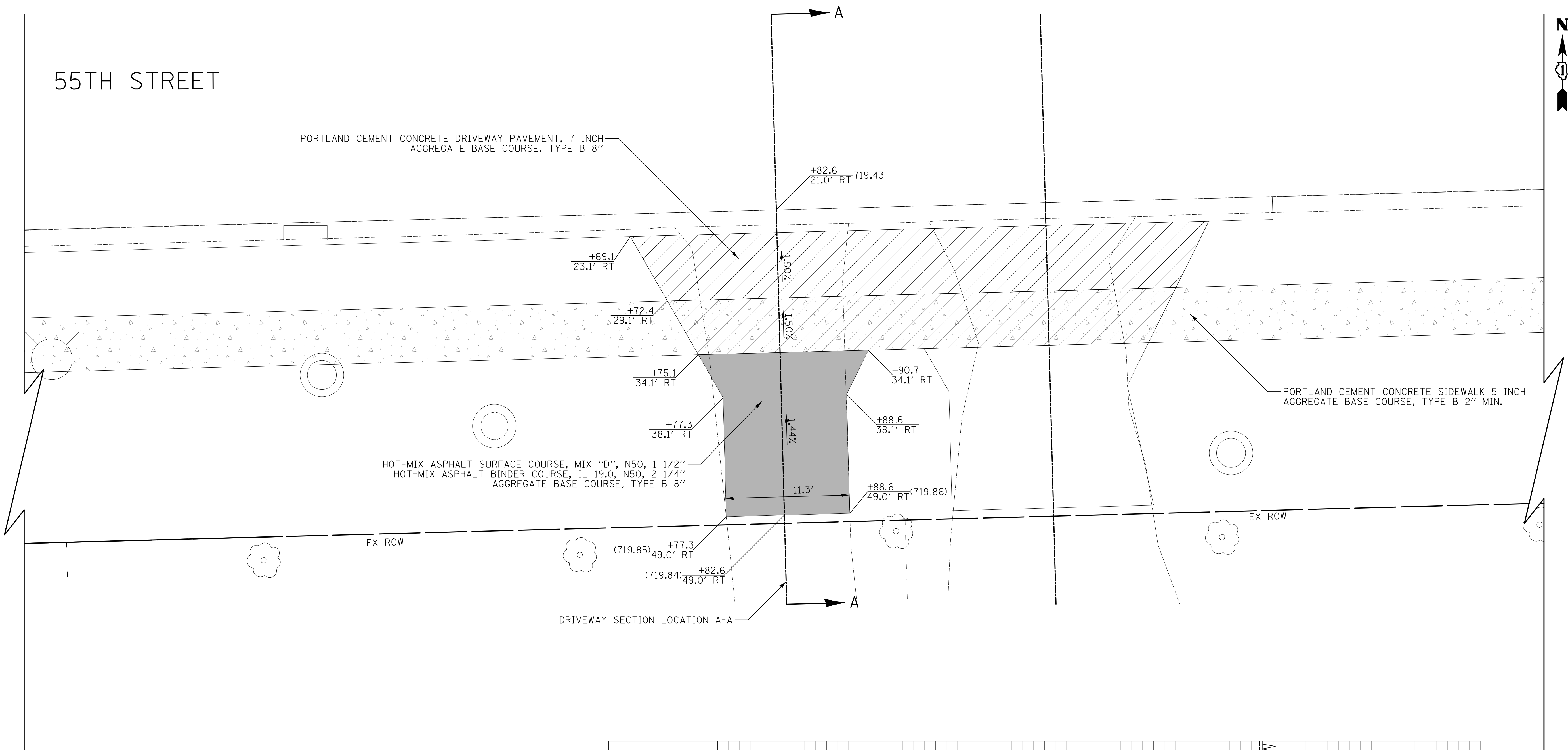
F.A.U. RTE.	SECTION	COUNTY	TOTAL SHEETS	SHEET NO.
1504	11-00302-04-CH	DUPAGE	341	177
				CONTRACT NO. 61E06
FED. ROAD DIST. NO. 1 [ILLINOIS] FED. AID PROJECT				

SHEET NO. 27 OF 70 SHEETS STA. TO STA.

DATE	
BY	
SURVEYED	
PLOTTED	
CHECKED	
PT. OF WAY CHECKED	
NO. _____	
NOTE BOOK	
NO. _____	
CADD FILE NAME	

DATE	
BY	
SURVEYED	
PLOTTED	
CHECKED	
BY	
NO. _____	
NOTE BOOK	
NO. _____	
STRUCTURE NOTATIONS	CHKD

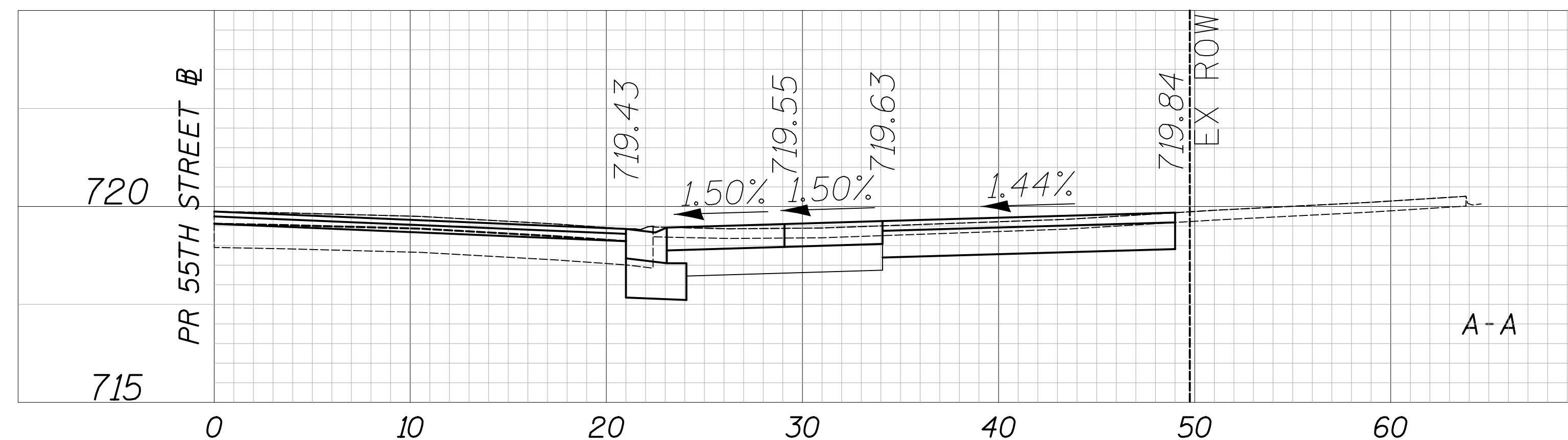
55TH STREET



319 55TH STREET
PIN: 0916100006

LEGEND

- HOT-MIX ASPHALT SURFACE COURSE, MIX "D", N50, 1 1/2" HOT-MIX ASPHALT BINDER COURSE, IL 19.0, N50, 2 1/4" AGGREGATE BASE COURSE, TYPE B 8"
- PORTLAND CEMENT CONCRETE DRIVEWAY PAVEMENT, 7 INCH AGGREGATE BASE COURSE, TYPE B 8"
- PORTLAND CEMENT CONCRETE DRIVEWAY PAVEMENT, 8 INCH AGGREGATE BASE COURSE, TYPE B 6"
- PORTLAND CEMENT CONCRETE SIDEWALK 5 INCH AGGREGATE BASE COURSE, TYPE B 2" MIN.
- PORTLAND CEMENT CONCRETE SIDEWALK 7 INCH AGGREGATE BASE COURSE, TYPE B 8" MIN.
- PORTLAND CEMENT CONCRETE SIDEWALK 8 INCH AGGREGATE BASE COURSE, TYPE B 6" MIN.



CIVILTECH
Two Pierce Place, Suite 1400
Itasca, Illinois 60143
Tel: 630.773.3900 Fax: 630.773.3975
www.civiltechinc.com

DESIGNED - JRR	REVISED -
DRAWN - TGB	REVISED -
CHECKED - JRV	REVISED -
DATE - 09/06/2018	REVISED -

STATE OF ILLINOIS
DEPARTMENT OF TRANSPORTATION

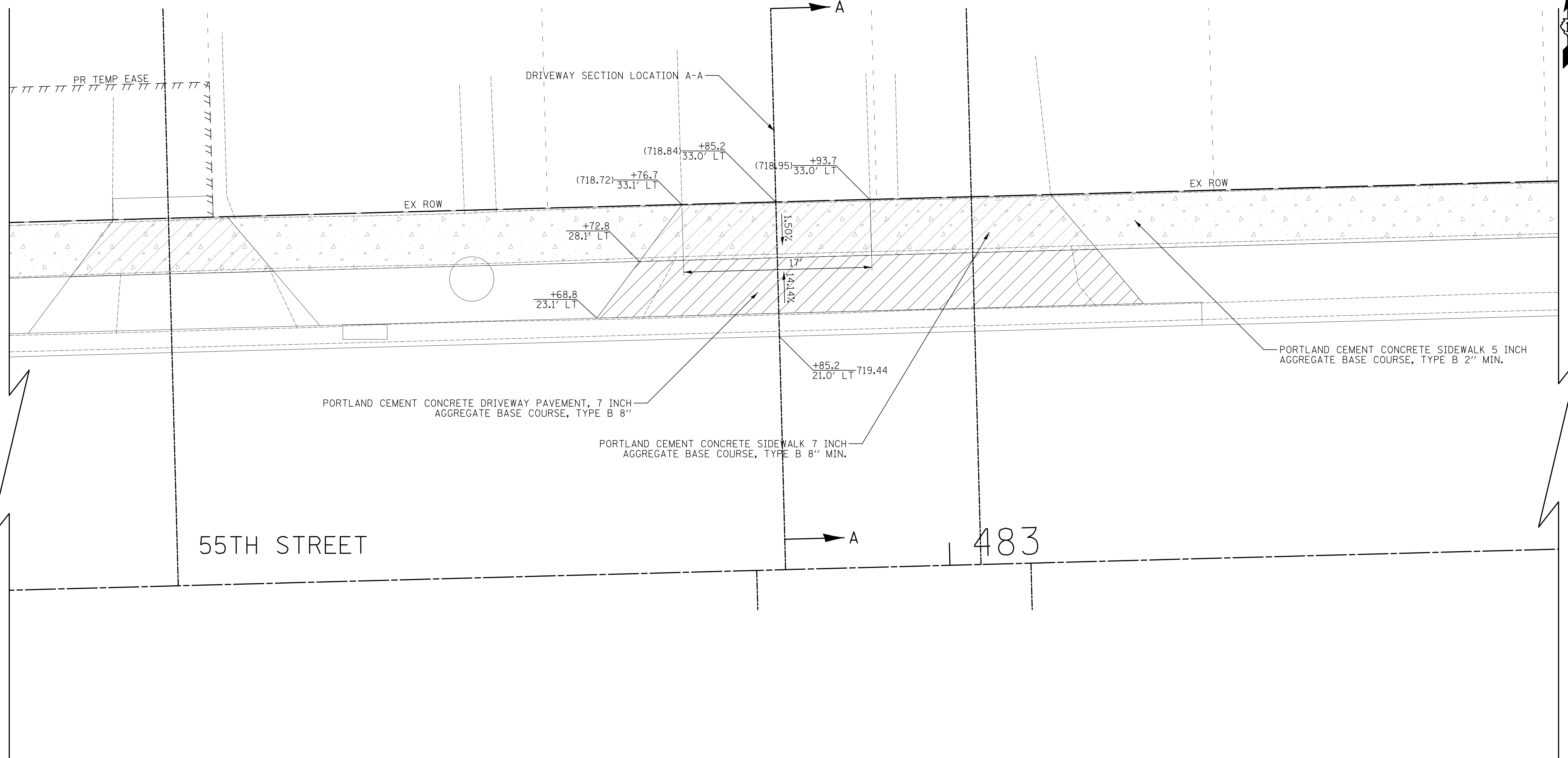


DRIVEWAY DETAILS
55TH STREET - STA. 482 + 82.6
SHEET NO. 28 OF 70 SHEETS STA. TO STA.

F.A.U. RTE.	SECTION	COUNTY	TOTAL SHEETS	SHEET NO.
1504	11-00302-04-CH	DUPAGE	341	178
CONTRACT NO. 61E06				
FED. ROAD DIST. NO. 1 ILLINOIS FED. AID PROJECT				

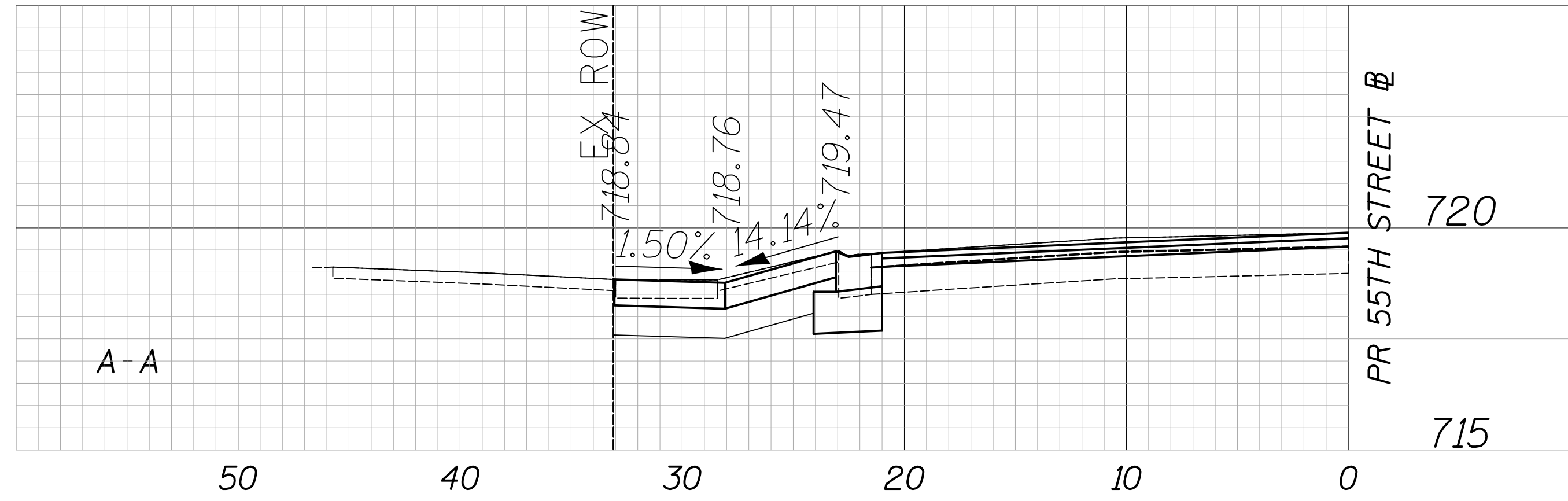
DATE	
BY	
PLAN	
SURVEYED	
PLOTTED	
CHECKED	
PT. OF WAY CHECKED	
NO. _____	
NOTE BOOK	
NO. _____	
STRUCTURE	
NOTATIONS	
CHKD	

DATE	
BY	
PROFILE	
SURVEYED	
PLOTTED	
CHECKED	
B.M. NOTED	
NO. _____	
NOTE BOOK	
NO. _____	
STRUCTURE	
NOTATIONS	
CHKD	



316 55TH STREET
PIN: 0909307020

- LEGEND**
- HOT-MIX ASPHALT SURFACE COURSE, MIX "D", N50, 1 1/2" HOT-MIX ASPHALT BINDER COURSE, IL 19.0, N50, 2 1/4" AGGREGATE BASE COURSE, TYPE B 8"
 - PORTLAND CEMENT CONCRETE DRIVEWAY PAVEMENT, 7 INCH AGGREGATE BASE COURSE, TYPE B 8"
 - PORTLAND CEMENT CONCRETE DRIVEWAY PAVEMENT, 8 INCH AGGREGATE BASE COURSE, TYPE B 6"
 - PORTLAND CEMENT CONCRETE SIDEWALK 5 INCH AGGREGATE BASE COURSE, TYPE B 2" MIN.
 - PORTLAND CEMENT CONCRETE SIDEWALK 7 INCH AGGREGATE BASE COURSE, TYPE B 8" MIN.
 - PORTLAND CEMENT CONCRETE SIDEWALK 8 INCH AGGREGATE BASE COURSE, TYPE B 6" MIN.



CIVILTECH
Two Pierce Place, Suite 1400
Itasca, Illinois 60143
Tel: 630.773.3900 Fax: 630.773.3975
www.civiltechinc.com

DESIGNED - JRR	REVISED -
DRAWN - TGB	REVISED -
CHECKED - JRV	REVISED -
DATE - 09/06/2018	REVISED -

**STATE OF ILLINOIS
DEPARTMENT OF TRANSPORTATION**



DRIVEWAY DETAILS
55TH STREET - STA. 482 + 85.2

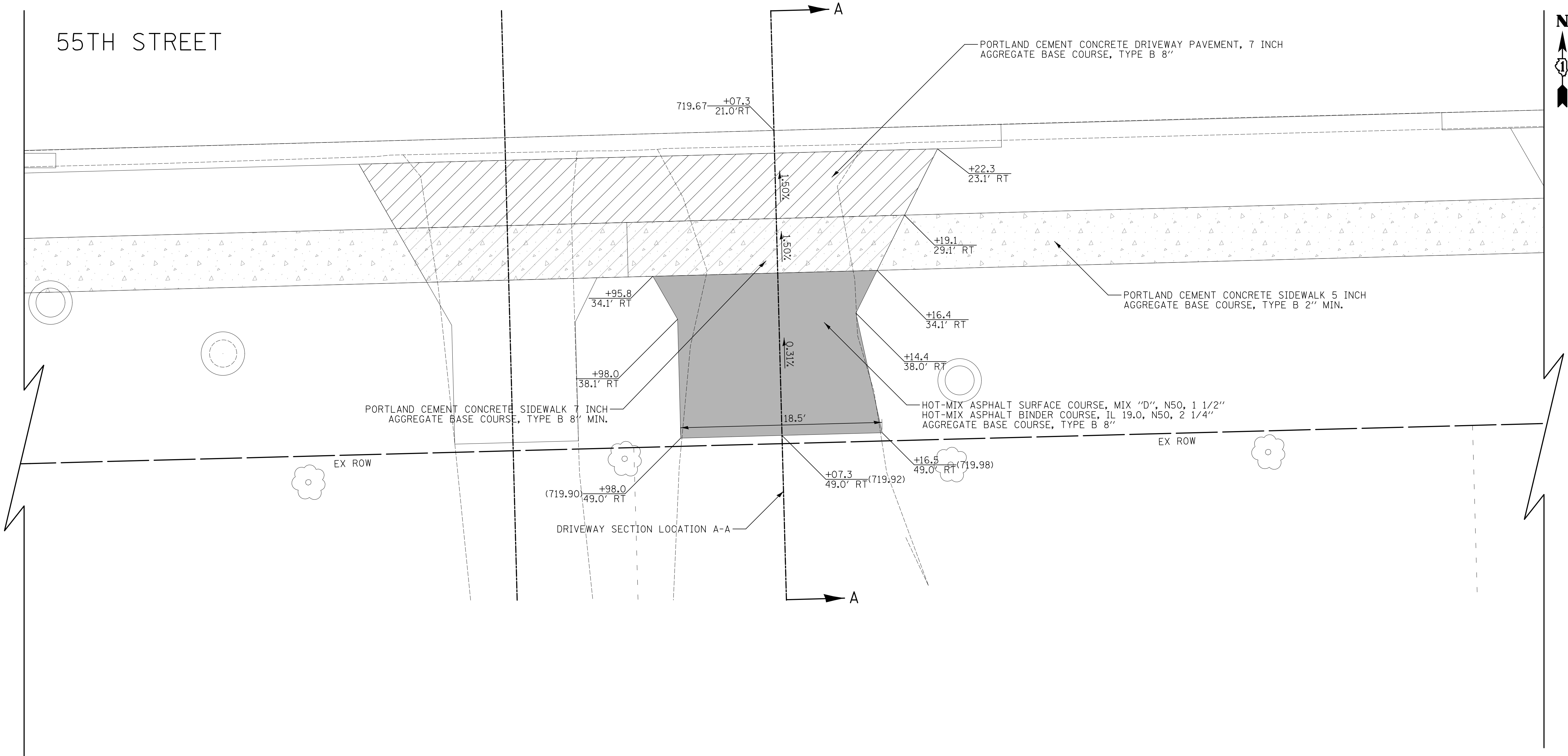
SHEET NO. 29 OF 70 SHEETS STA. TO STA.

F.A.U. RTE.	SECTION	COUNTY	TOTAL SHEETS	SHEET NO.
1504	11-00302-04-CH	DUPAGE	341	179
				CONTRACT NO. 61E06
FED. ROAD DIST. NO. 1 ILLINOIS FED. AID PROJECT				

DATE	
BY	
SURVEYED	
PLOTTED	
CHECKED	
PT. OF WAY CHECKED	
NO. _____	
NOTE BOOK	
NO. _____	
PLAN	
NO. _____	
CADD FILE NAME	


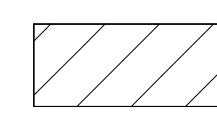
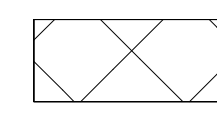
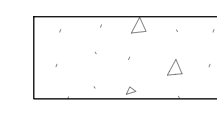
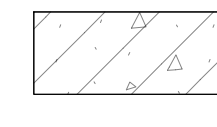

DATE	
BY	
SURVEYED	
PLOTTED	
CHECKED	
BA. NOTED	
STRUCTURE NOTATIONS CHKD	
NO. _____	
PROFILE	
NO. _____	

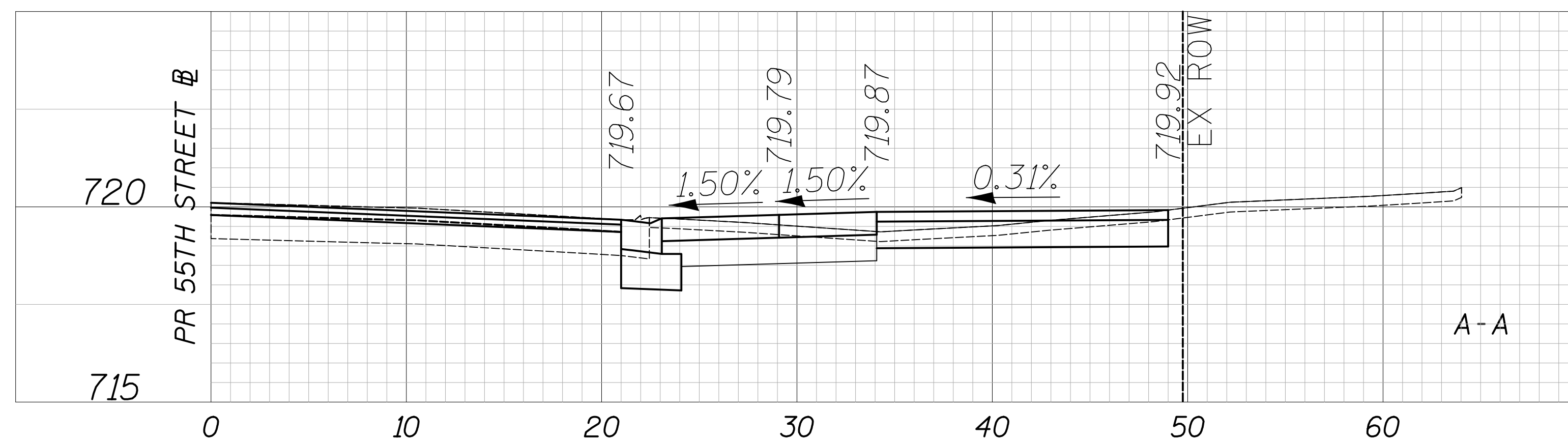
55TH STREET



313 55TH STREET
PIN: 0916100007

LEGEND

-  HOT-MIX ASPHALT SURFACE COURSE, MIX "D", N50, 1 1/2"
HOT-MIX ASPHALT BINDER COURSE, IL 19.0, N50, 2 1/4"
AGGREGATE BASE COURSE, TYPE B 8"
-  PORTLAND CEMENT CONCRETE DRIVEWAY PAVEMENT, 7 INCH
AGGREGATE BASE COURSE, TYPE B 8"
-  PORTLAND CEMENT CONCRETE DRIVEWAY PAVEMENT, 8 INCH
AGGREGATE BASE COURSE, TYPE B 6"
-  PORTLAND CEMENT CONCRETE SIDEWALK 5 INCH
AGGREGATE BASE COURSE, TYPE B 2" MIN.
-  PORTLAND CEMENT CONCRETE SIDEWALK 7 INCH
AGGREGATE BASE COURSE, TYPE B 8" MIN.
-  PORTLAND CEMENT CONCRETE SIDEWALK 8 INCH
AGGREGATE BASE COURSE, TYPE B 6" MIN.



Two Pierce Place, Suite 1400
Itasca, Illinois 60143
Tel: 630.773.3900 Fax: 630.773.3975
www.civiltechinc.com

DESIGNED - JRR
DRAWN - TGB
CHECKED - JRV
DATE - 09/06/2018

REVISED -
REVISED -
REVISED -
REVISED -

STATE OF ILLINOIS
DEPARTMENT OF TRANSPORTATION



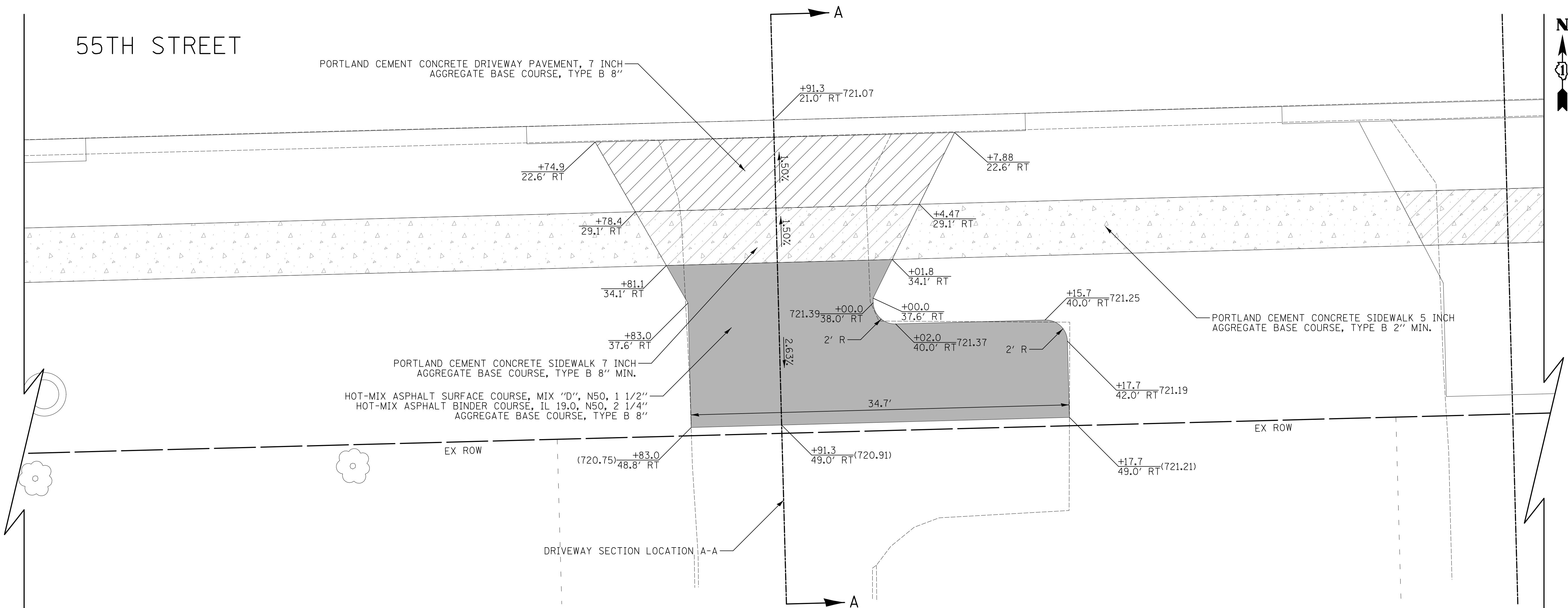
DRIVEWAY DETAILS
55TH STREET - STA. 483 + 07.3

SHEET NO. 31 OF 70 SHEETS STA. TO STA.

F.A.U. RTE.	SECTION	COUNTY	TOTAL SHEETS	SHEET NO.
1504	11-00302-04-CH	DUPAGE	341	181
CONTRACT NO. 61E06				
FED. ROAD DIST. NO. 1 ILLINOIS FED. AID PROJECT				

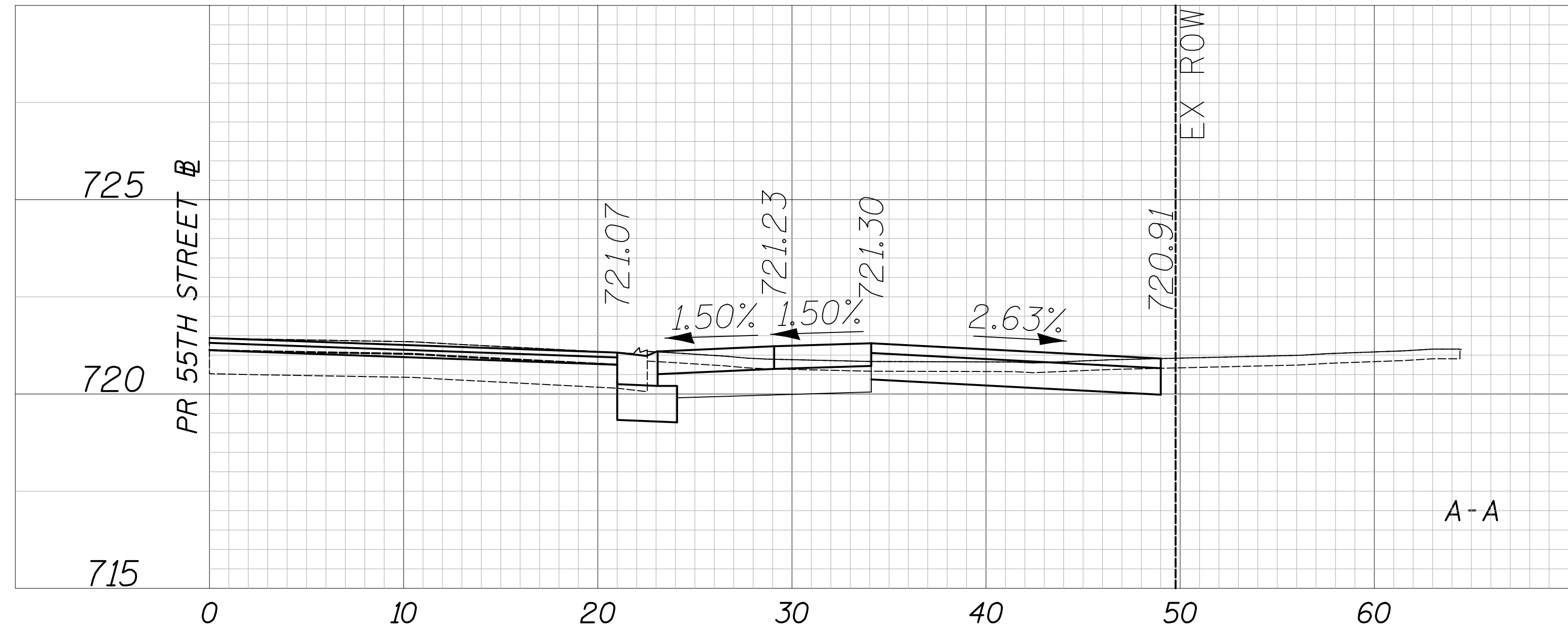
55TH STREET

PORTLAND CEMENT CONCRETE DRIVEWAY PAVEMENT, 7 INCH
AGGREGATE BASE COURSE, TYPE B 8"



307 55TH STREET
PIN: 0916100008

- LEGEND**
- HOT-MIX ASPHALT SURFACE COURSE, MIX "D", N50, 1 1/2" HOT-MIX ASPHALT BINDER COURSE, IL 19.0, N50, 2 1/4" AGGREGATE BASE COURSE, TYPE B 8"
 - PORTLAND CEMENT CONCRETE DRIVEWAY PAVEMENT, 7 INCH AGGREGATE BASE COURSE, TYPE B 8"
 - PORTLAND CEMENT CONCRETE DRIVEWAY PAVEMENT, 8 INCH AGGREGATE BASE COURSE, TYPE B 6"
 - PORTLAND CEMENT CONCRETE SIDEWALK 5 INCH AGGREGATE BASE COURSE, TYPE B 2" MIN.
 - PORTLAND CEMENT CONCRETE SIDEWALK 7 INCH AGGREGATE BASE COURSE, TYPE B 8" MIN.
 - PORTLAND CEMENT CONCRETE SIDEWALK 8 INCH AGGREGATE BASE COURSE, TYPE B 6" MIN.



PLAN	SURVEYED	DATE
	PLOTTED	
	CHECKED	
	BY	
	NO. OF WAY CHECKED	
	NO.	
	DATE	
	FILE NAME	

PROFILE	SURVEYED	DATE
	PLOTTED	
	CHECKED	
	BY	
	NO. OF WAY CHECKED	
	NO.	
	DATE	
	FILE NAME	



Two Pierce Place, Suite 1400
Itasca, Illinois 60143
Tel: 630.773.3900 Fax: 630.773.3975
www.civiltechinc.com

DESIGNED -	JRR	REVISED -	
DRAWN -	TGB	REVISED -	
CHECKED -	JRV	REVISED -	
DATE -	09/06/2018	REVISED -	

**STATE OF ILLINOIS
DEPARTMENT OF TRANSPORTATION**




DRIVEWAY DETAILS
55TH STREET - STA. 483 + 91.3

SHEET NO. 32 OF 70 SHEETS STA. TO STA.

F.A.U. RTE.	SECTION	COUNTY	TOTAL SHEETS	SHEET NO.
1504	11-00302-04-CH	DUPAGE	341	182
				CONTRACT NO. 61E06
FED. ROAD DIST. NO. 1 ILLINOIS FED. AID PROJECT				

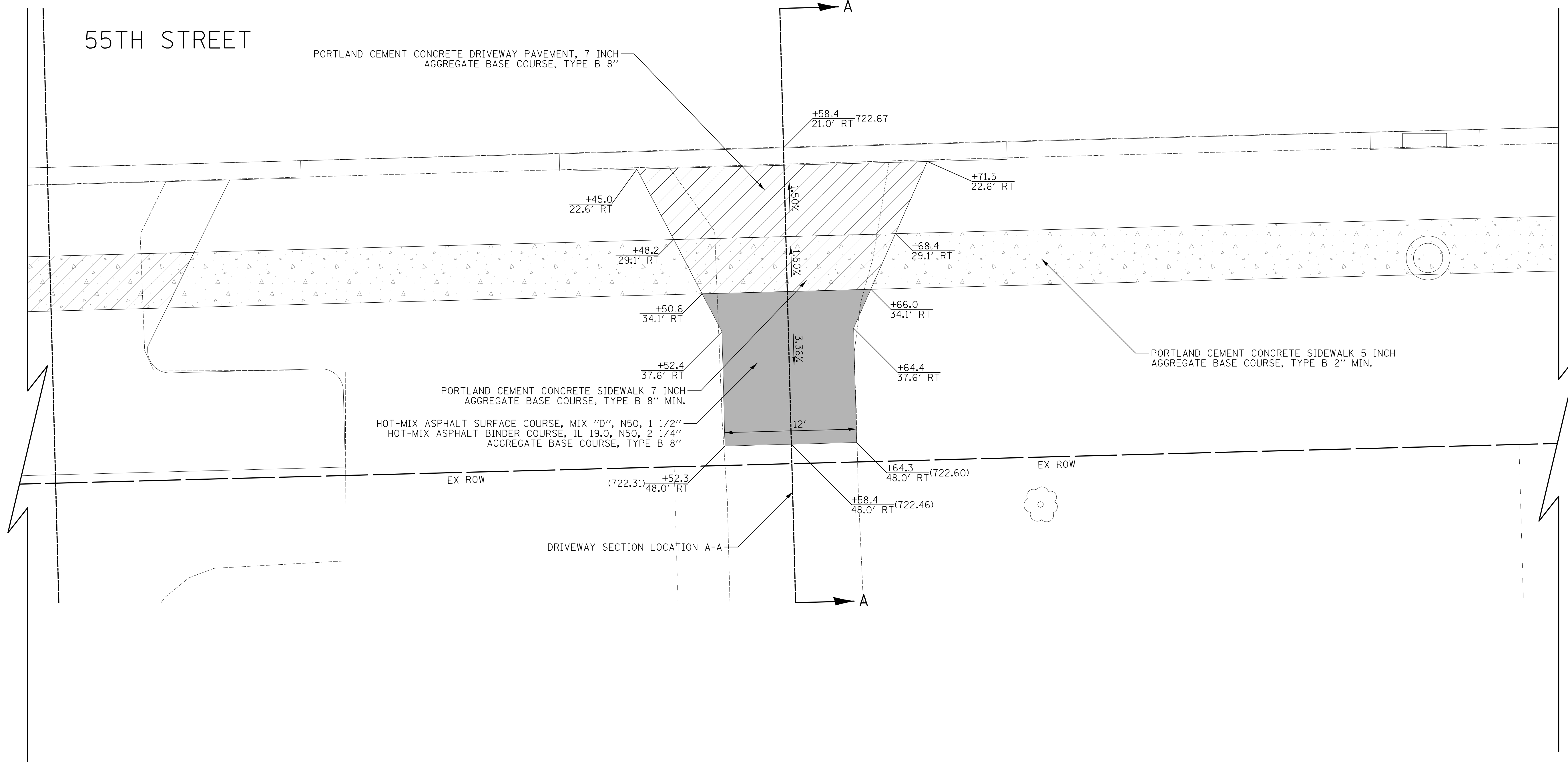
55TH STREET

PORTLAND CEMENT CONCRETE DRIVEWAY PAVEMENT, 7 INCH
AGGREGATE BASE COURSE, TYPE B 8"



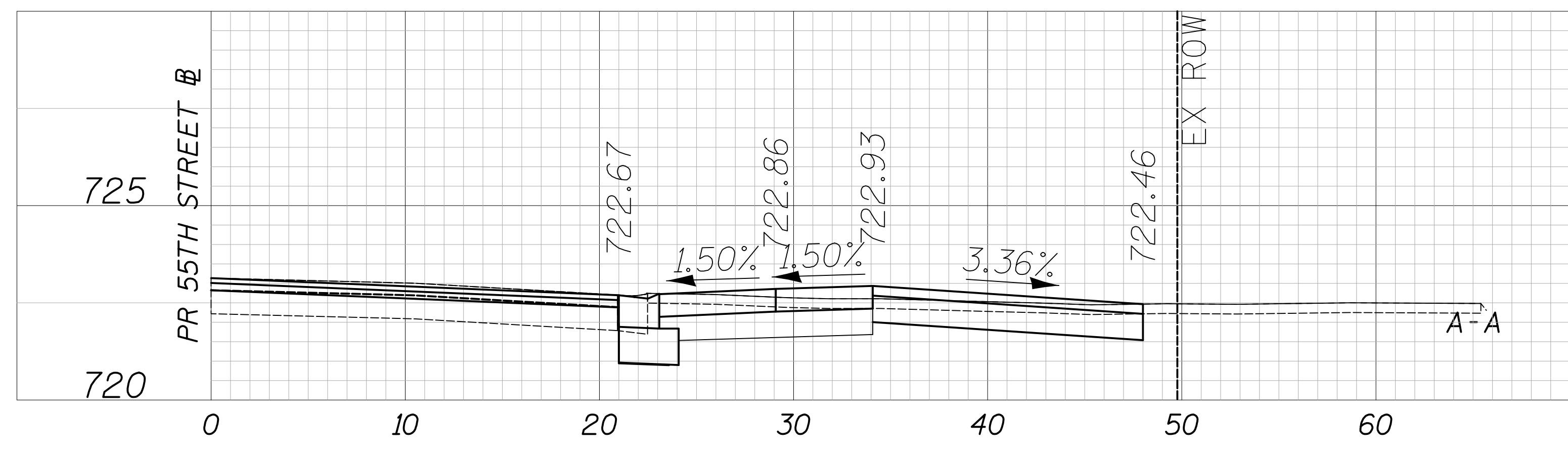
PLAN	SURVEYED	DATE
	PLOTTED	
	CHECKED	
	BY	
	NO.	

PROFILE	SURVEYED	DATE
	PLOTTED	
	CHECKED	
	BY	
	NO.	



249 55TH STREET
PIN: 0916100009

- LEGEND**
- HOT-MIX ASPHALT SURFACE COURSE, MIX "D", N50, 1 1/2" HOT-MIX ASPHALT BINDER COURSE, IL 19.0, N50, 2 1/4" AGGREGATE BASE COURSE, TYPE B 8"
 - PORTLAND CEMENT CONCRETE DRIVEWAY PAVEMENT, 7 INCH AGGREGATE BASE COURSE, TYPE B 8"
 - PORTLAND CEMENT CONCRETE DRIVEWAY PAVEMENT, 8 INCH AGGREGATE BASE COURSE, TYPE B 6"
 - PORTLAND CEMENT CONCRETE SIDEWALK 5 INCH AGGREGATE BASE COURSE, TYPE B 2" MIN.
 - PORTLAND CEMENT CONCRETE SIDEWALK 7 INCH AGGREGATE BASE COURSE, TYPE B 8" MIN.
 - PORTLAND CEMENT CONCRETE SIDEWALK 8 INCH AGGREGATE BASE COURSE, TYPE B 6" MIN.



CIVILTECH
Two Pierce Place, Suite 1400
Itasca, Illinois 60143
Tel: 630.773.3900 Fax: 630.773.3975
www.civiltechinc.com

DESIGNED - JRR	REVISED -
DRAWN - TGB	REVISED -
CHECKED - JRV	REVISED -
DATE - 09/06/2018	REVISED -

**STATE OF ILLINOIS
DEPARTMENT OF TRANSPORTATION**



DRIVEWAY DETAILS
55TH STREET - STA. 484 + 58.4

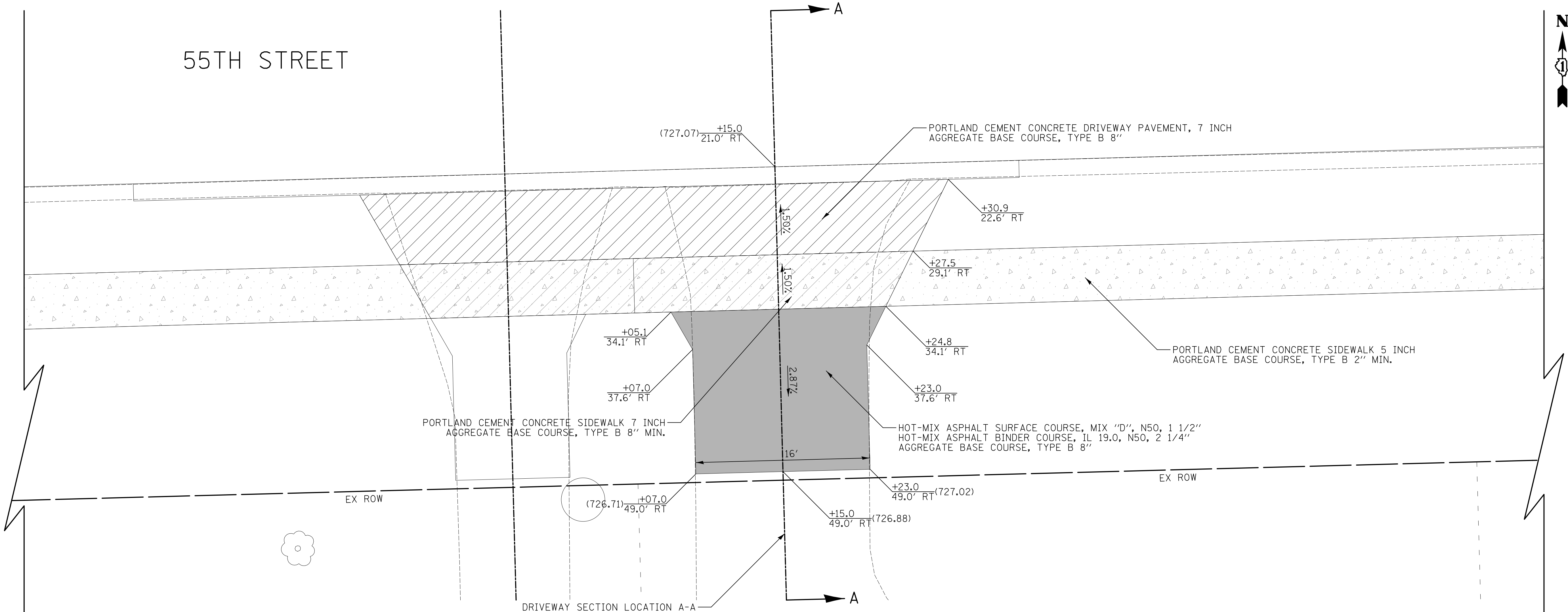
SHEET NO. 34 OF 70 SHEETS STA. TO STA.

F.A.U. RTE.	SECTION	COUNTY	TOTAL SHEETS	SHEET NO.
1504	11-00302-04-CH	DUPAGE	341	184
CONTRACT NO. 61E06				
FED. ROAD DIST. NO. 1 ILLINOIS FED. AID PROJECT				

DATE	
BY	
PLAN	
SURVEYED	
PLOTTED	
CHECKED	
NO. OF WAY CHECKED	
NO.	
DATE	
BY	
PLAN	
SURVEYED	
PLOTTED	
CHECKED	
NO. OF WAY CHECKED	
NO.	

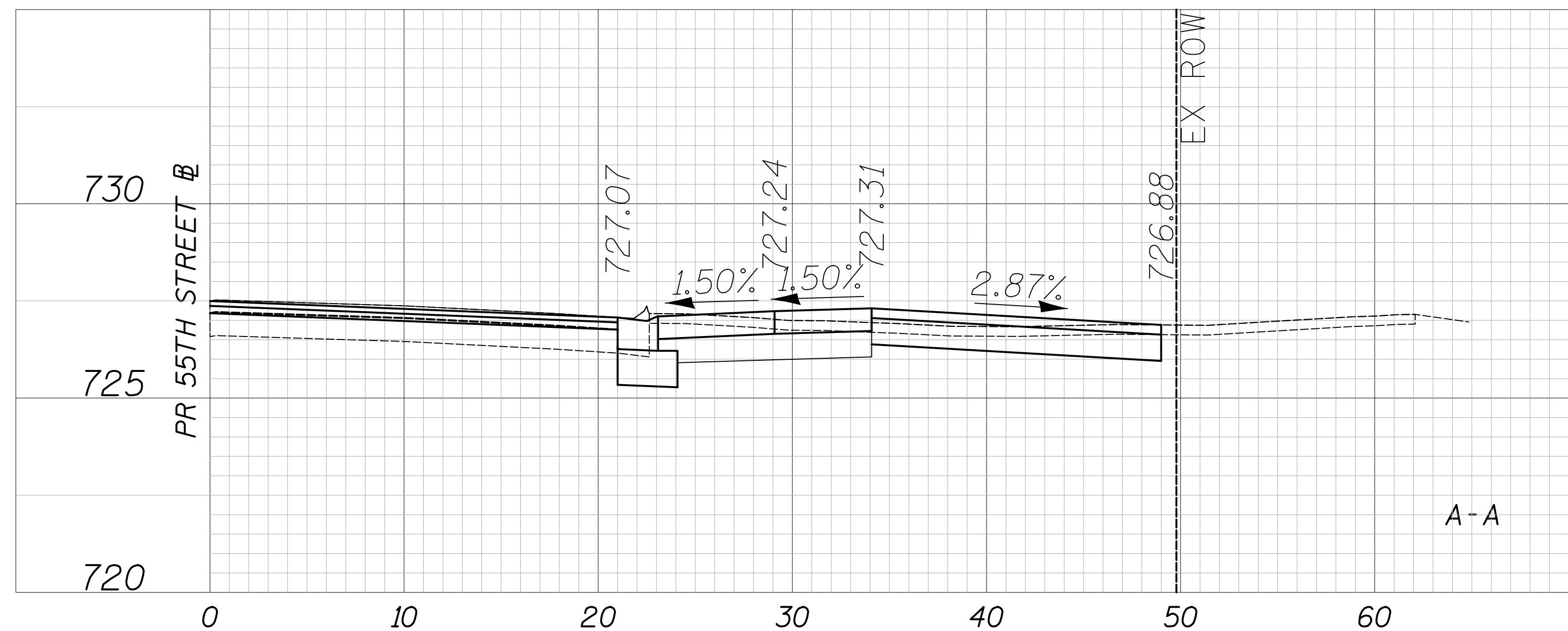
DATE	
BY	
PROFILE	
SURVEYED	
PLOTTED	
CHECKED	
NO. OF WAY CHECKED	
NO.	
DATE	
BY	
PROFILE	
SURVEYED	
PLOTTED	
CHECKED	
NO. OF WAY CHECKED	
NO.	

55TH STREET



239 55TH STREET
PIN: 0916100011

- LEGEND**
- HOT-MIX ASPHALT SURFACE COURSE, MIX "D", N50, 1 1/2" HOT-MIX ASPHALT BINDER COURSE, IL 19.0, N50, 2 1/4" AGGREGATE BASE COURSE, TYPE B 8"
 - PORTLAND CEMENT CONCRETE DRIVEWAY PAVEMENT, 7 INCH AGGREGATE BASE COURSE, TYPE B 8"
 - PORTLAND CEMENT CONCRETE DRIVEWAY PAVEMENT, 8 INCH AGGREGATE BASE COURSE, TYPE B 6"
 - PORTLAND CEMENT CONCRETE SIDEWALK 5 INCH AGGREGATE BASE COURSE, TYPE B 2" MIN.
 - PORTLAND CEMENT CONCRETE SIDEWALK 7 INCH AGGREGATE BASE COURSE, TYPE B 8" MIN.
 - PORTLAND CEMENT CONCRETE SIDEWALK 8 INCH AGGREGATE BASE COURSE, TYPE B 6" MIN.



CIVILTECH
Two Pierce Place, Suite 1400
Itasca, Illinois 60143
Tel: 630.773.3900 Fax: 630.773.3975
www.civiltechinc.com

DESIGNED - JRR	REVISED -
DRAWN - TGB	REVISED -
CHECKED - JRV	REVISED -
DATE - 09/06/2018	REVISED -

**STATE OF ILLINOIS
DEPARTMENT OF TRANSPORTATION**



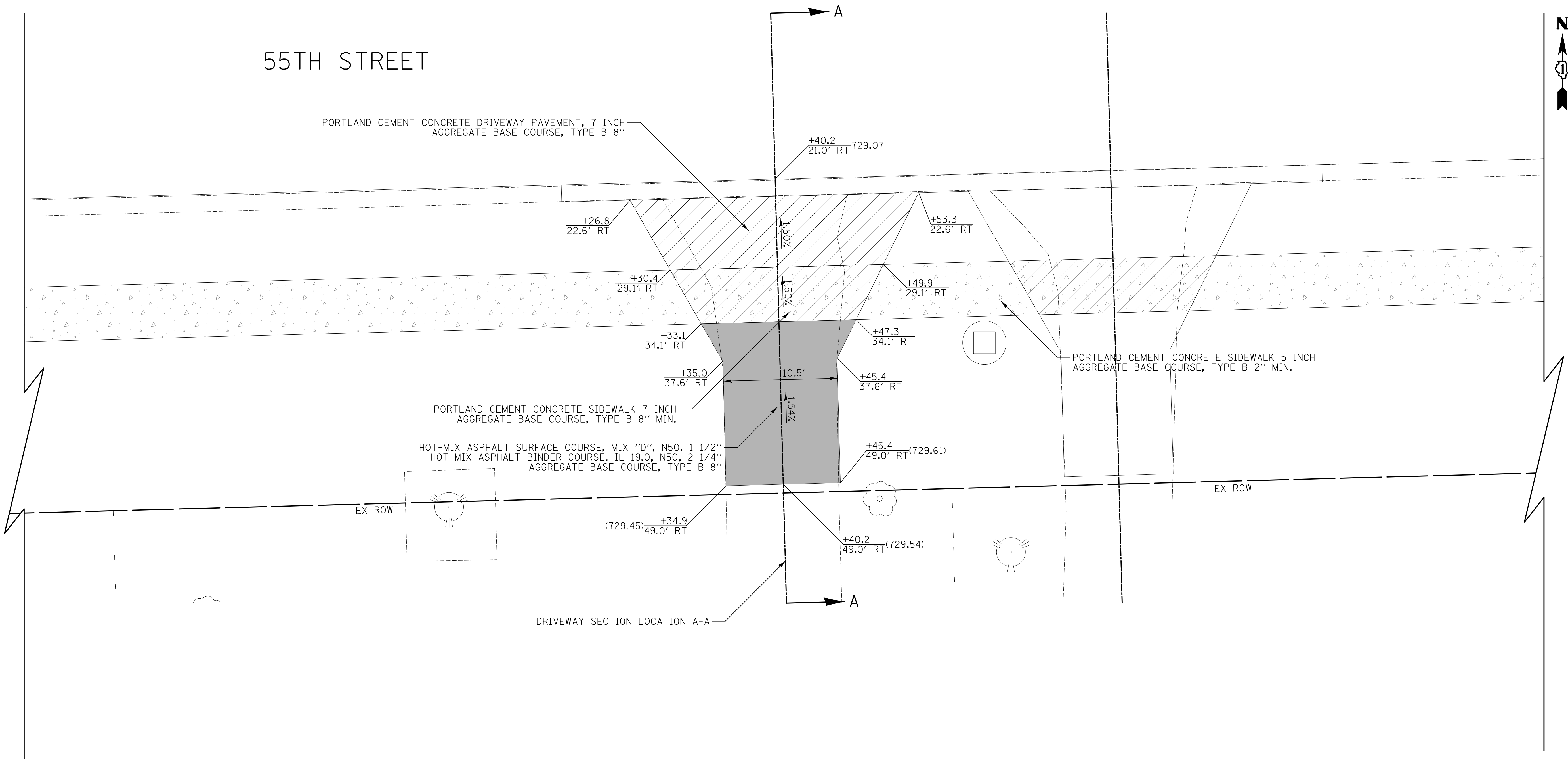
DRIVEWAY DETAILS
55TH STREET - STA. 486 + 15.0
SHEET NO. 36 OF 70 SHEETS STA. TO STA.

F.A.U. RTE.	SECTION	COUNTY	TOTAL SHEETS	SHEET NO.
1504	11-00302-04-CH	DUPAGE	341	186
CONTRACT NO. 61E06				
FED. ROAD DIST. NO. 1 ILLINOIS FED. AID PROJECT				

DATE	
BY	
SURVEYED	
PLOTTED	
CHECKED	
PT. OF WAY CHECKED	
NO. _____	
NOTE BOOK	
NO. _____	
PLAN	
NO. _____	
CADD FILE NAME	







DATE	
BY	
SURVEYED	
PLOTTED	
CHECKED	
B.A. NOTED	
NO. _____	
PROFILE	
NO. _____	
NOTE BOOK	
NO. _____	
STRUCTURE NOTATIONS CHKD	

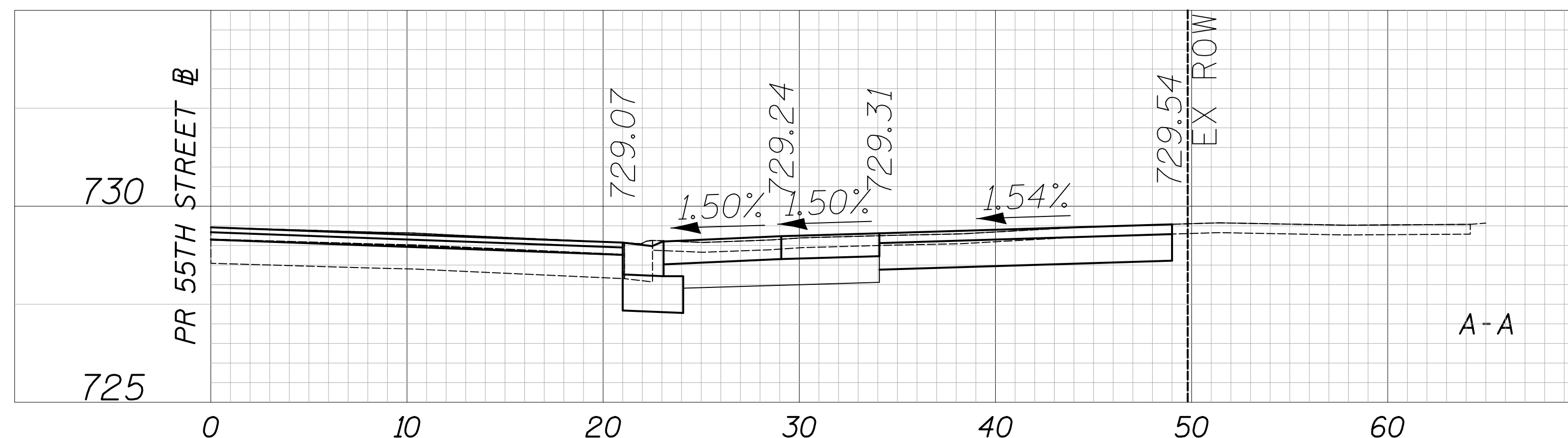
55TH STREET



233 55TH STREET
PIN: 0916100012

LEGEND

-  HOT-MIX ASPHALT SURFACE COURSE, MIX "D", N50, 1 1/2" HOT-MIX ASPHALT BINDER COURSE, IL 19.0, N50, 2 1/4" AGGREGATE BASE COURSE, TYPE B 8"
-  PORTLAND CEMENT CONCRETE DRIVEWAY PAVEMENT, 7 INCH AGGREGATE BASE COURSE, TYPE B 8"
-  PORTLAND CEMENT CONCRETE DRIVEWAY PAVEMENT, 8 INCH AGGREGATE BASE COURSE, TYPE B 6"
-  PORTLAND CEMENT CONCRETE SIDEWALK 5 INCH AGGREGATE BASE COURSE, TYPE B 2" MIN.
-  PORTLAND CEMENT CONCRETE SIDEWALK 7 INCH AGGREGATE BASE COURSE, TYPE B 8" MIN.
-  PORTLAND CEMENT CONCRETE SIDEWALK 8 INCH AGGREGATE BASE COURSE, TYPE B 6" MIN.

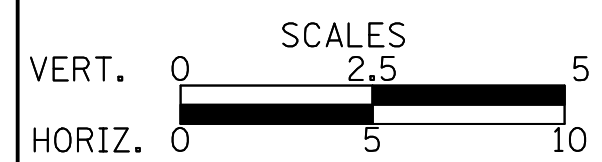


Two Pierce Place, Suite 1400
Itasca, Illinois 60143
Tel: 630.773.3900 Fax: 630.773.3975
www.civiltechinc.com

DESIGNED - JRR
DRAWN - TGB
CHECKED - JRV
DATE - 09/06/2018

REVISED -
REVISED -
REVISED -
REVISED -

STATE OF ILLINOIS
DEPARTMENT OF TRANSPORTATION



DRIVEWAY DETAILS
55TH STREET - STA. 487 + 40.2

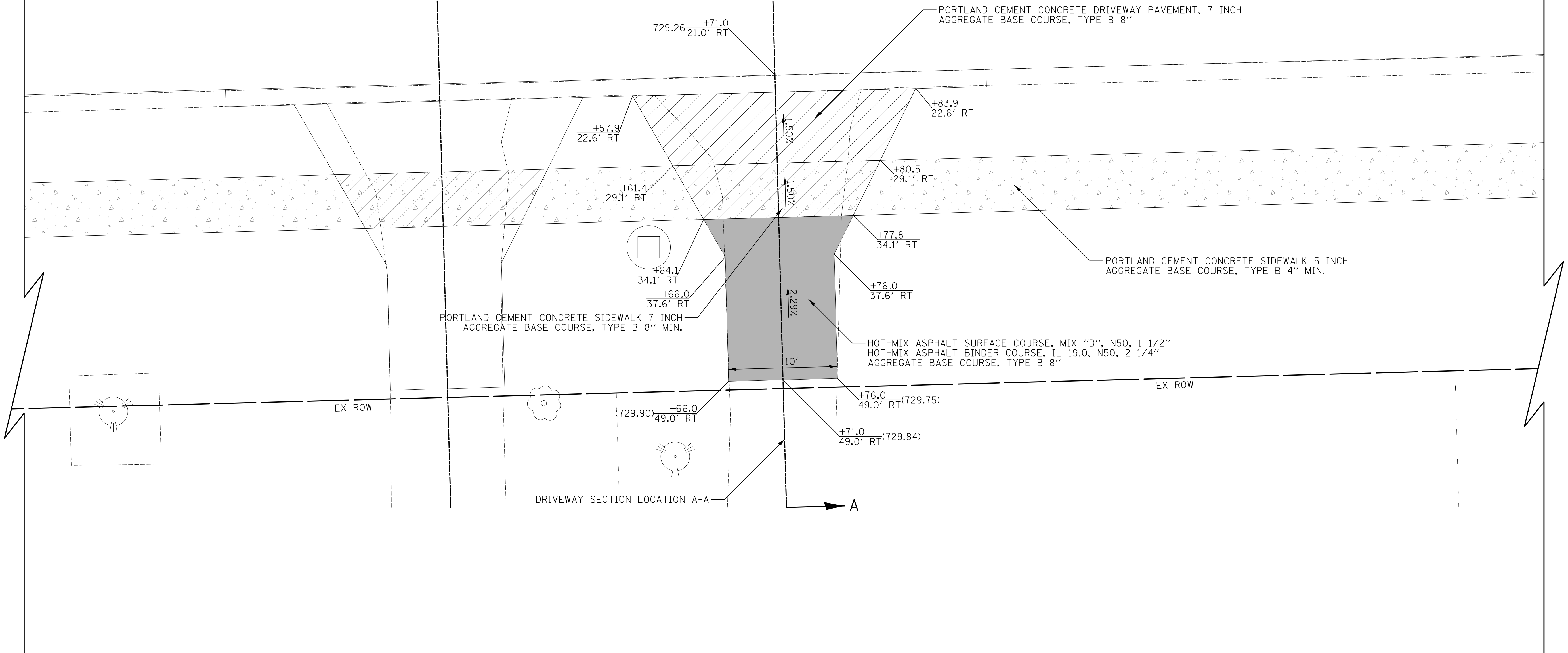
SHEET NO. 37 OF 70 SHEETS STA. TO STA.

F.A.U. RTE.	SECTION	COUNTY	TOTAL SHEETS	SHEET NO.
1504	11-00302-04-CH	DUPAGE	341	187
CONTRACT NO. 61E06				
FED. ROAD DIST. NO. 1 ILLINOIS FED. AID PROJECT				

DATE	
BY	
SURVEYED	
PLOTTED	
CHECKED	
PT. OF WAY CHECKED	
NO. _____	
NOTE BOOK	
NO. _____	
STRUCTURE	
NOTATIONS	
CHKD	
CADD FILE NAME	


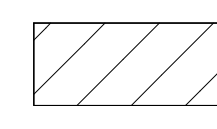
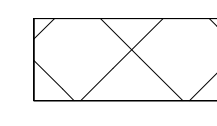
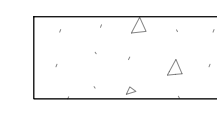
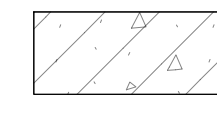

DATE	
BY	
SURVEYED	
PLOTTED	
CHECKED	
B.M. NOTED	
NO. _____	
NOTE BOOK	
NO. _____	
STRUCTURE	
NOTATIONS	
CHKD	

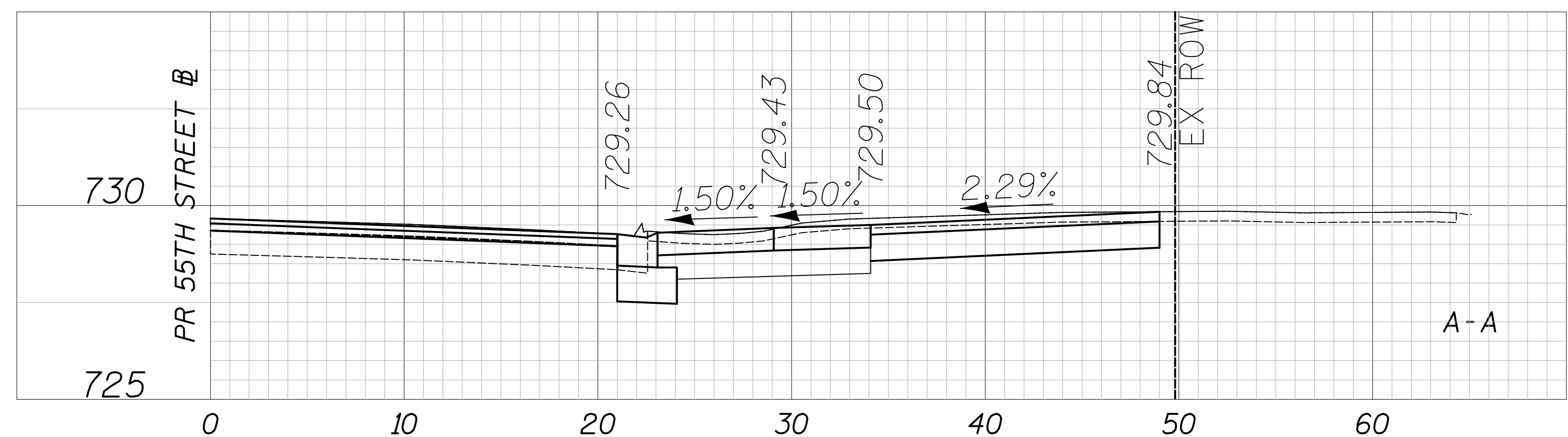
55TH STREET



227 55TH STREET
PIN: 0916100013

LEGEND

-  HOT-MIX ASPHALT SURFACE COURSE, MIX "D", N50, 1 1/2" HOT-MIX ASPHALT BINDER COURSE, IL 19.0, N50, 2 1/4" AGGREGATE BASE COURSE, TYPE B 8"
-  PORTLAND CEMENT CONCRETE DRIVEWAY PAVEMENT, 7 INCH AGGREGATE BASE COURSE, TYPE B 8"
-  PORTLAND CEMENT CONCRETE DRIVEWAY PAVEMENT, 8 INCH AGGREGATE BASE COURSE, TYPE B 6"
-  PORTLAND CEMENT CONCRETE SIDEWALK 5 INCH AGGREGATE BASE COURSE, TYPE B 2" MIN.
-  PORTLAND CEMENT CONCRETE SIDEWALK 7 INCH AGGREGATE BASE COURSE, TYPE B 8" MIN.
-  PORTLAND CEMENT CONCRETE SIDEWALK 8 INCH AGGREGATE BASE COURSE, TYPE B 6" MIN.

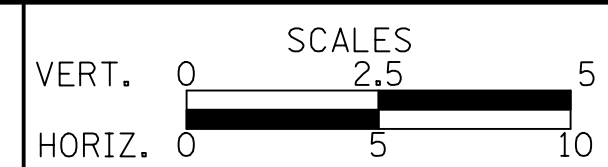


Two Pierce Place, Suite 1400
Itasca, Illinois 60143
Tel: 630.773.3900 Fax: 630.773.3975
www.civiltechinc.com

DESIGNED - JRR
DRAWN - TGB
CHECKED - JRV
DATE - 09/06/2018

REVISED -
REVISED -
REVISED -
REVISED -

**STATE OF ILLINOIS
DEPARTMENT OF TRANSPORTATION**



**DRIVEWAY DETAILS
55TH STREET - STA. 487 + 71.0**

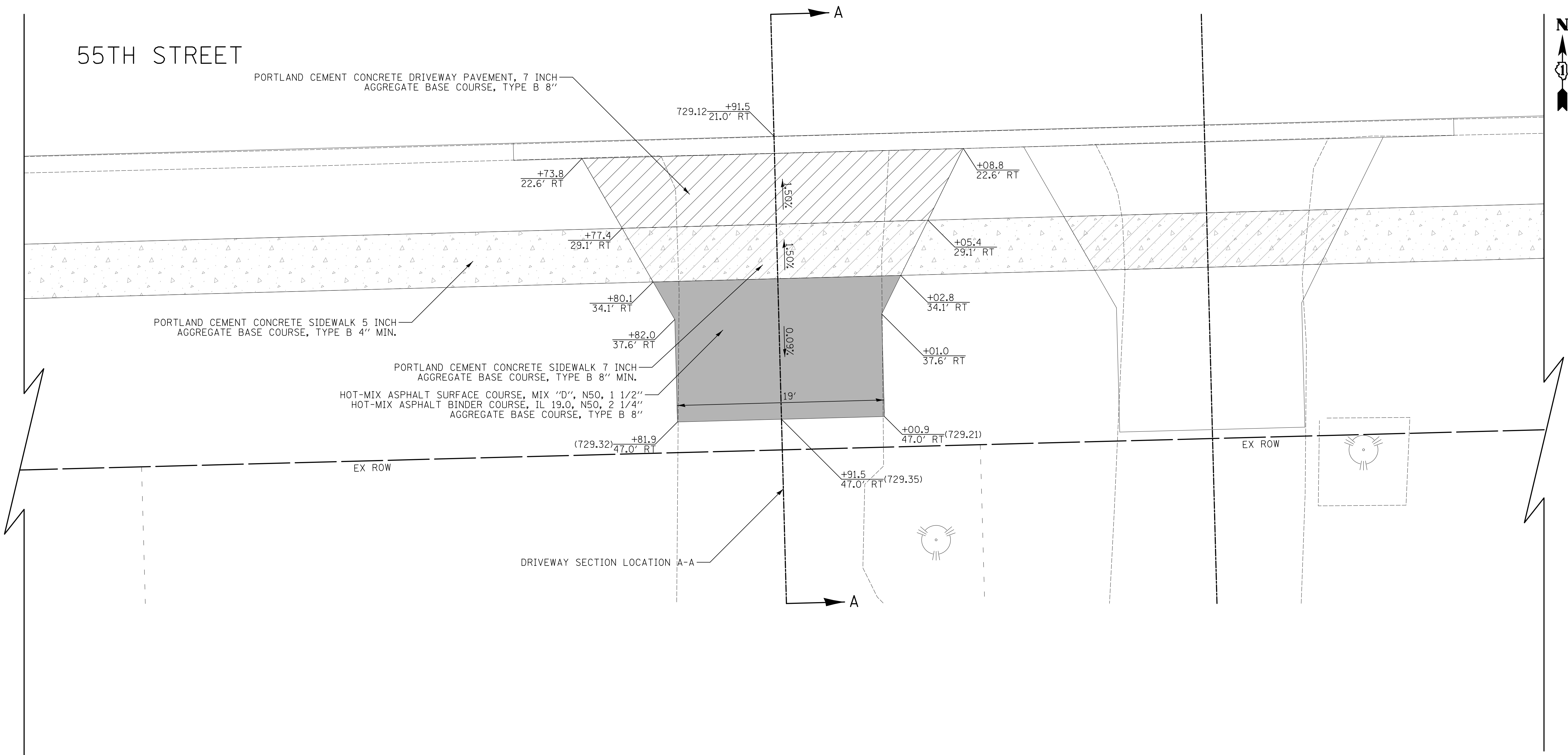
SHEET NO. 38 OF 70 SHEETS STA. TO STA.

F.A.U. RTE.	SECTION	COUNTY	TOTAL SHEETS	SHEET NO.
1504	11-00302-04-CH	DUPAGE	341	188
CONTRACT NO. 61E06				
<small>FED. ROAD DIST. NO. 1 ILLINOIS FED. AID PROJECT</small>				

DATE	
BY	
SURVEYED	
PLOTTED	
CHECKED	
PT. OF WAY CHECKED	
NO. _____	
NOTE BOOK	
NO. _____	
STRUCTURE NOTATIONS CHKD	
NO. _____	
CADD FILE NAME	

DATE	
BY	
SURVEYED	
PLOTTED	
CHECKED	
PT. OF WAY CHECKED	
NO. _____	
NOTE BOOK	
NO. _____	
STRUCTURE NOTATIONS CHKD	
NO. _____	

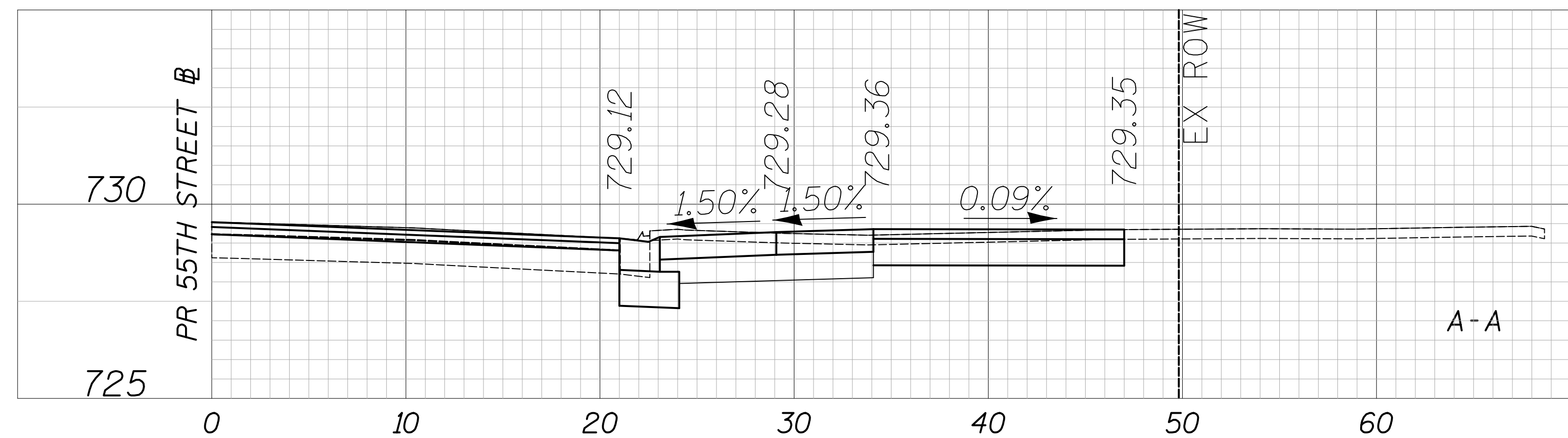
55TH STREET



223 55TH STREET
PIN: 0916100014

LEGEND

- HOT-MIX ASPHALT SURFACE COURSE, MIX "D", N50, 1 1/2"
HOT-MIX ASPHALT BINDER COURSE, IL 19.0, N50, 2 1/4"
AGGREGATE BASE COURSE, TYPE B 8"
- PORTLAND CEMENT CONCRETE DRIVEWAY PAVEMENT, 7 INCH
AGGREGATE BASE COURSE, TYPE B 8"
- PORTLAND CEMENT CONCRETE DRIVEWAY PAVEMENT, 8 INCH
AGGREGATE BASE COURSE, TYPE B 6"
- PORTLAND CEMENT CONCRETE SIDEWALK 5 INCH
AGGREGATE BASE COURSE, TYPE B 2" MIN.
- PORTLAND CEMENT CONCRETE SIDEWALK 7 INCH
AGGREGATE BASE COURSE, TYPE B 8" MIN.
- PORTLAND CEMENT CONCRETE SIDEWALK 8 INCH
AGGREGATE BASE COURSE, TYPE B 6" MIN.



CIVILTECH
Two Pierce Place, Suite 1400
Itasca, Illinois 60143
Tel: 630.773.3900 Fax: 630.773.3975
www.civiltechinc.com

DESIGNED - JRR	REVISED -
DRAWN - TGB	REVISED -
CHECKED - JRV	REVISED -
DATE - 09/06/2018	REVISED -

**STATE OF ILLINOIS
DEPARTMENT OF TRANSPORTATION**



DRIVEWAY DETAILS
55TH STREET - STA. 488 + 91.5

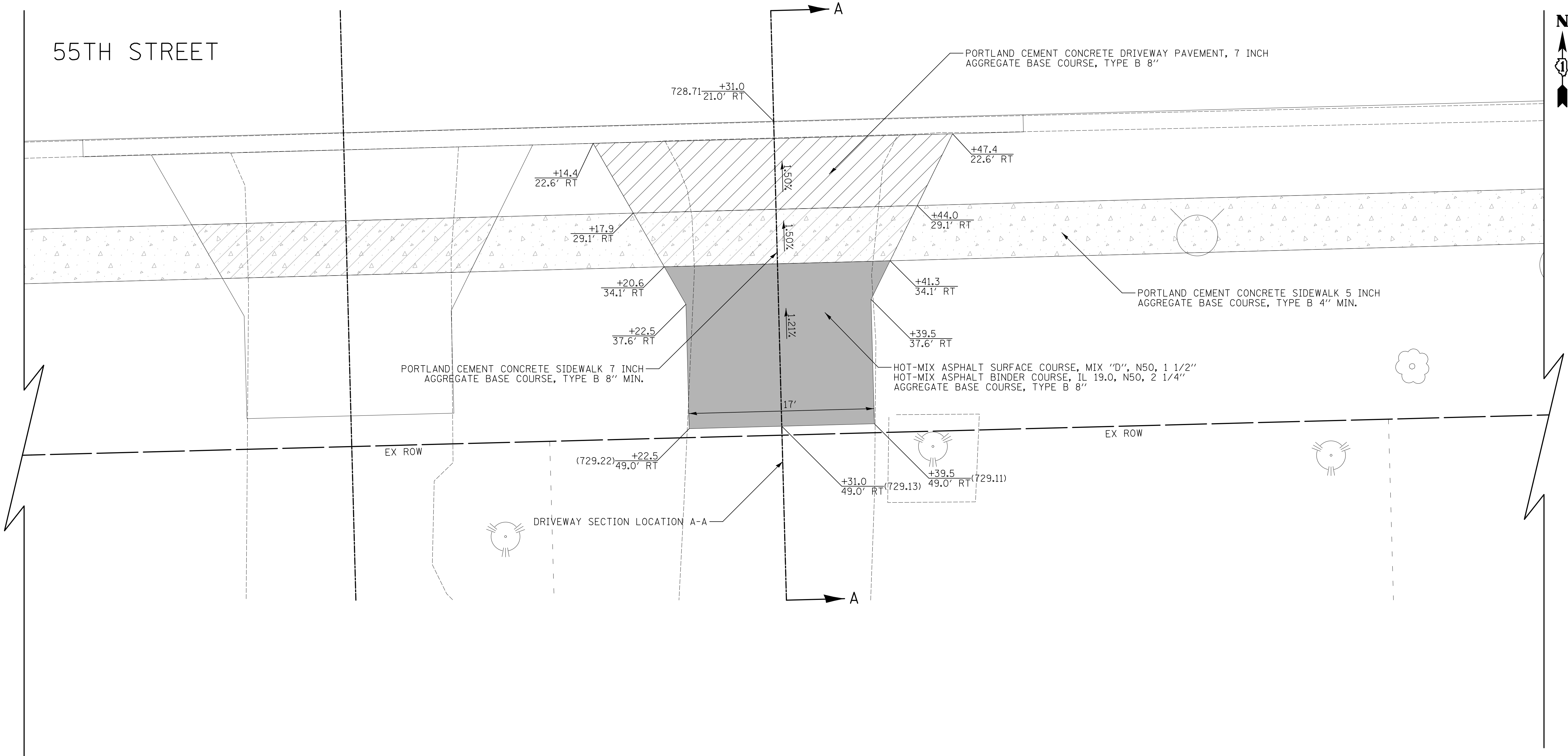
SHEET NO. 39 OF 70 SHEETS STA. TO STA.

F.A.U. RTE.	SECTION	COUNTY	TOTAL SHEETS	SHEET NO.
1504	11-00302-04-CH	DUPAGE	341	189
CONTRACT NO. 61E06				
FED. ROAD DIST. NO. 1 ILLINOIS FED. AID PROJECT				

DATE	
BY	
SURVEYED	
PLOTTED	
CHECKED	
PT. OF WAY CHECKED	
NO. _____	
NOTE BOOK	
NO. _____	
ADD. FILE NAME	

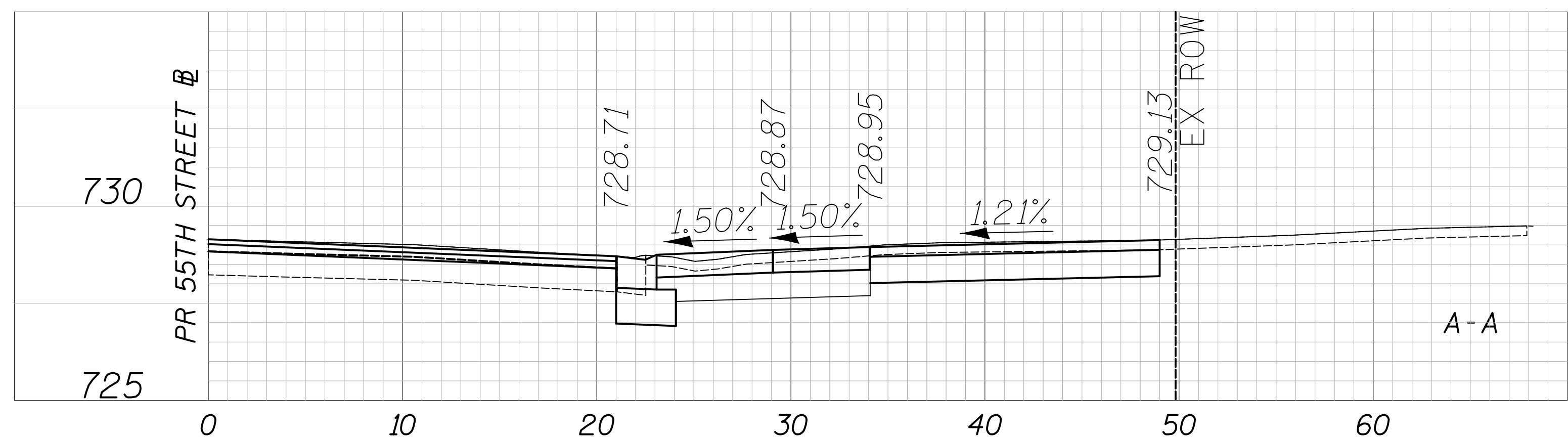
DATE	
BY	
SURVEYED	
PLOTTED	
CHECKED	
BA. NOTED	
NO. _____	
NOTE BOOK	
NO. _____	
STRUCTURE NOTATIONS CHKD	

55TH STREET



217 55TH STREET
PIN: 0916100015

- LEGEND**
- HOT-MIX ASPHALT SURFACE COURSE, MIX "D", N50, 1 1/2" HOT-MIX ASPHALT BINDER COURSE, IL 19.0, N50, 2 1/4" AGGREGATE BASE COURSE, TYPE B 8"
 - PORTLAND CEMENT CONCRETE DRIVEWAY PAVEMENT, 7 INCH AGGREGATE BASE COURSE, TYPE B 8"
 - PORTLAND CEMENT CONCRETE DRIVEWAY PAVEMENT, 8 INCH AGGREGATE BASE COURSE, TYPE B 6"
 - PORTLAND CEMENT CONCRETE SIDEWALK 5 INCH AGGREGATE BASE COURSE, TYPE B 2" MIN.
 - PORTLAND CEMENT CONCRETE SIDEWALK 7 INCH AGGREGATE BASE COURSE, TYPE B 8" MIN.
 - PORTLAND CEMENT CONCRETE SIDEWALK 8 INCH AGGREGATE BASE COURSE, TYPE B 6" MIN.



CIVILTECH
Two Pierce Place, Suite 1400
Itasca, Illinois 60143
Tel: 630.773.3900 Fax: 630.773.3975
www.civiltechinc.com

DESIGNED - JRR	REVISED -
DRAWN - TGB	REVISED -
CHECKED - JRV	REVISED -
DATE - 09/06/2018	REVISED -

**STATE OF ILLINOIS
DEPARTMENT OF TRANSPORTATION**



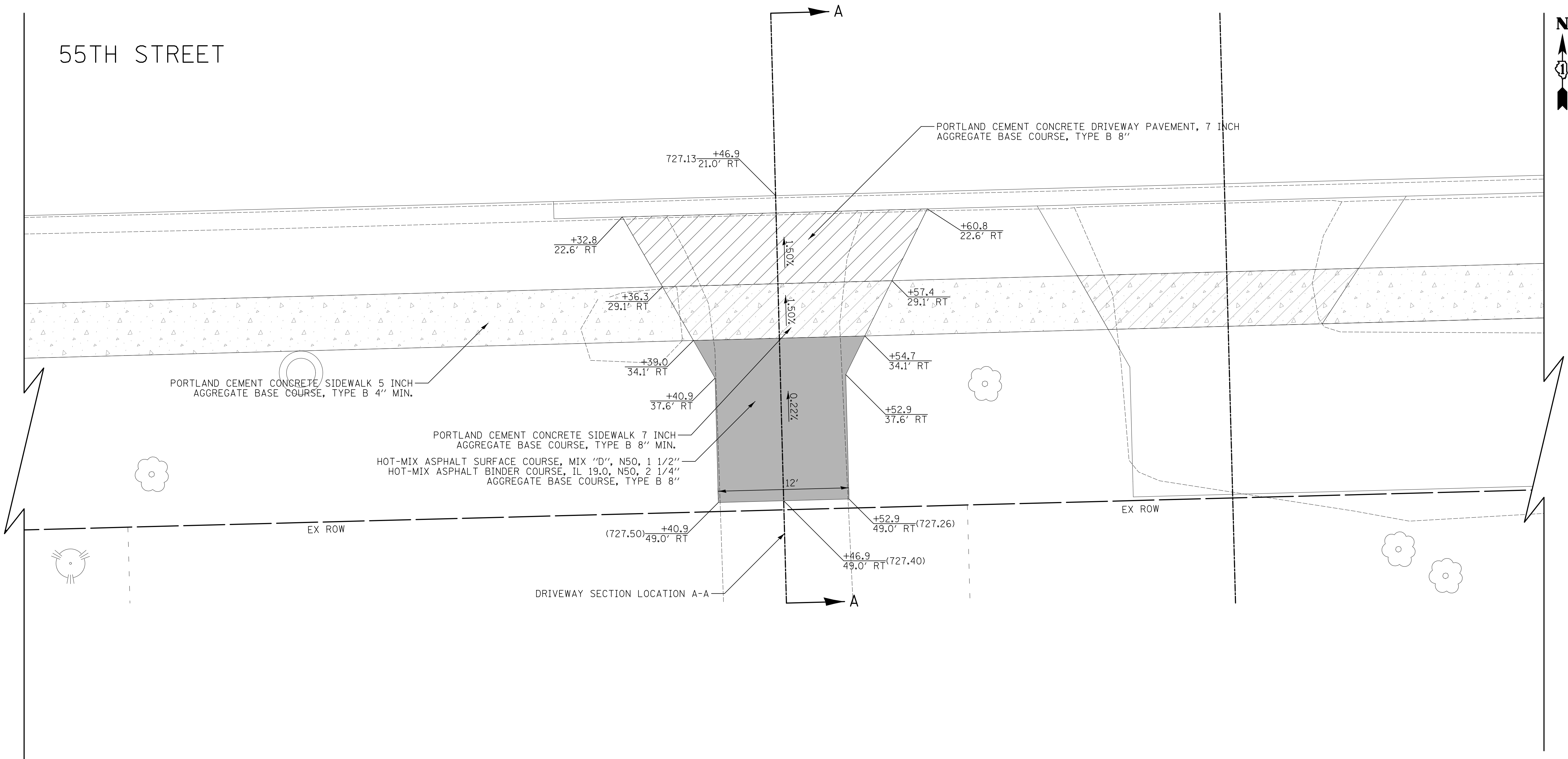
DRIVEWAY DETAILS
55TH STREET - STA. 489 + 31.0
SHEET NO. 40 OF 70 SHEETS STA. TO STA.

F.A.U. RTE.	SECTION	COUNTY	TOTAL SHEETS	SHEET NO.
1504	11-00302-04-CH	DUPAGE	341	190
CONTRACT NO. 61E06				
FED. ROAD DIST. NO. 1 ILLINOIS FED. AID PROJECT				

DATE	
BY	
SURVEYED	
PLOTTED	
CHECKED	
PT. OF WAY CHECKED	
NO. _____	
NOTE BOOK	
NO. _____	
STRUCTURE	
NOTATIONS	
CHKD	
CADD FILE NAME	

DATE	
BY	
SURVEYED	
PLOTTED	
CHECKED	
PT. OF WAY CHECKED	
NO. _____	
NOTE BOOK	
NO. _____	
STRUCTURE	
NOTATIONS	
CHKD	

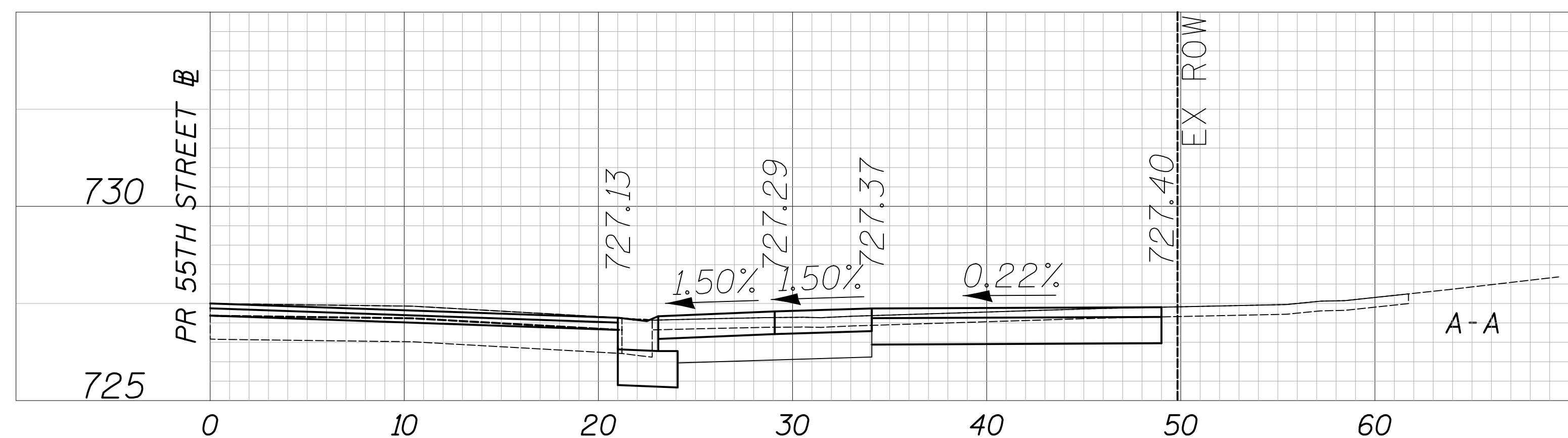
55TH STREET



213 55TH STREET
PIN: 0916100016

LEGEND

- HOT-MIX ASPHALT SURFACE COURSE, MIX "D", N50, 1 1/2" HOT-MIX ASPHALT BINDER COURSE, IL 19.0, N50, 2 1/4" AGGREGATE BASE COURSE, TYPE B 8"
- PORTLAND CEMENT CONCRETE DRIVEWAY PAVEMENT, 7 INCH AGGREGATE BASE COURSE, TYPE B 8"
- PORTLAND CEMENT CONCRETE DRIVEWAY PAVEMENT, 8 INCH AGGREGATE BASE COURSE, TYPE B 6"
- PORTLAND CEMENT CONCRETE SIDEWALK 5 INCH AGGREGATE BASE COURSE, TYPE B 2" MIN.
- PORTLAND CEMENT CONCRETE SIDEWALK 7 INCH AGGREGATE BASE COURSE, TYPE B 8" MIN.
- PORTLAND CEMENT CONCRETE SIDEWALK 8 INCH AGGREGATE BASE COURSE, TYPE B 6" MIN.



Two Pierce Place, Suite 1400
Itasca, Illinois 60143
Tel: 630.773.3900 Fax: 630.773.3975
www.civiltechinc.com

DESIGNED - JRR	REVISED -
DRAWN - TGB	REVISED -
CHECKED - JRV	REVISED -
DATE - 09/06/2018	REVISED -

STATE OF ILLINOIS
DEPARTMENT OF TRANSPORTATION



DRIVEWAY DETAILS
55TH STREET - STA. 490 + 46.9

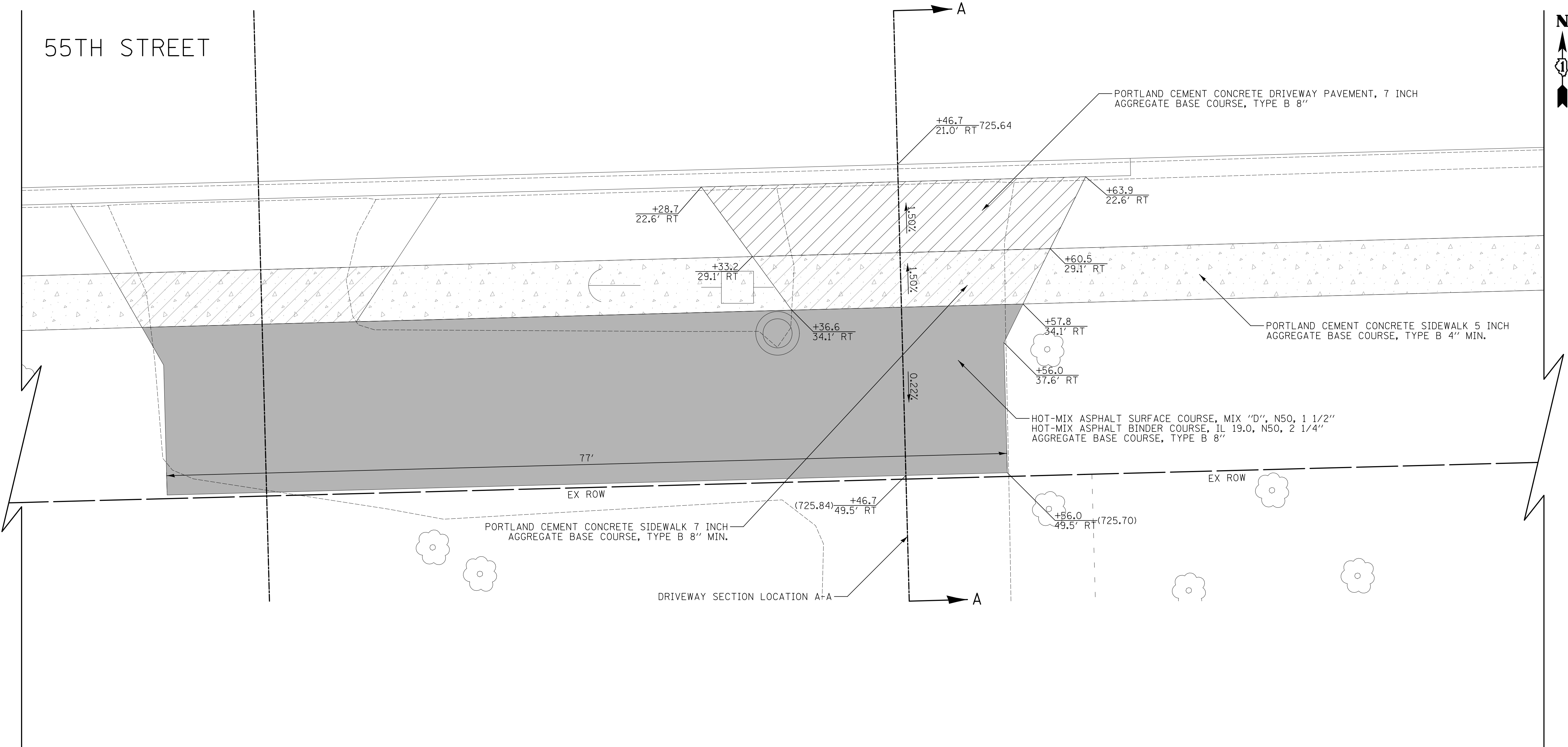
SHEET NO. 41 OF 70 SHEETS STA. TO STA.

F.A.U. RTE.	SECTION	COUNTY	TOTAL SHEETS	SHEET NO.
1504	11-00302-04-CH	DUPAGE	341	191
CONTRACT NO. 61E06				
FED. ROAD DIST. NO. 1 ILLINOIS FED. AID PROJECT				

DATE	
BY	
PLAN	
SURVEYED	
PLOTTED	
CHECKED	
PT. OF WAY CHECKED	
NO.	
NOTE BOOK	
NO.	
ADD. FILE NAME	

DATE	
BY	
PROFILE	
SURVEYED	
PLOTTED	
CHECKED	
B.M. NOTED	
NO.	
NOTE BOOK	
NO.	
STRUCTURE NOTATIONS	
CHKD	

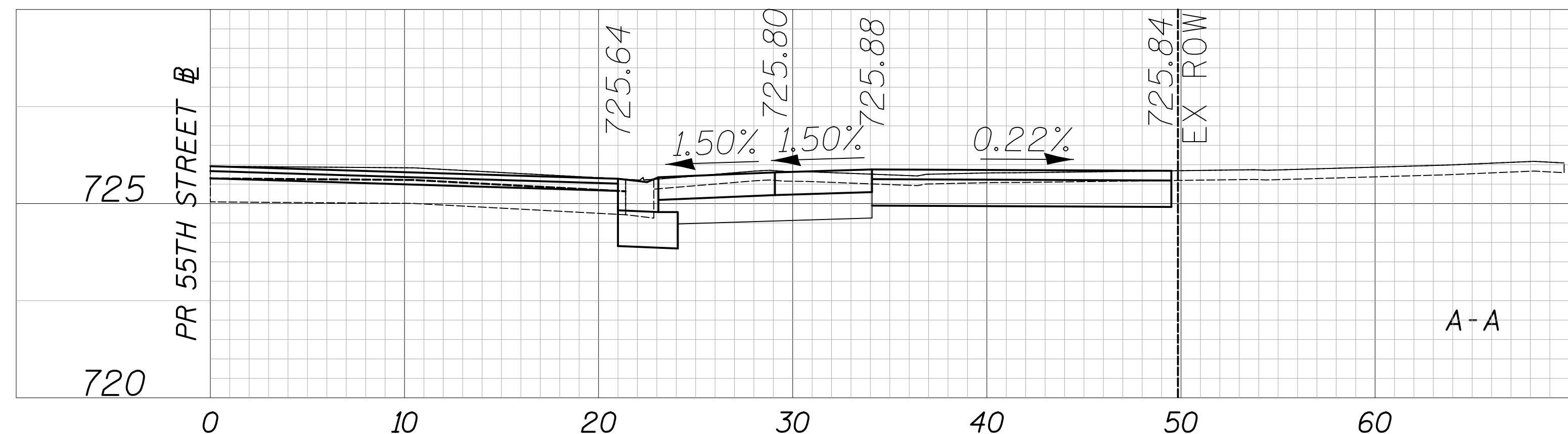
55TH STREET



209 55TH STREET
PIN: 0916100017

LEGEND

- HOT-MIX ASPHALT SURFACE COURSE, MIX "D", N50, 1 1/2" HOT-MIX ASPHALT BINDER COURSE, IL 19.0, N50, 2 1/4" AGGREGATE BASE COURSE, TYPE B 8"
- PORTLAND CEMENT CONCRETE DRIVEWAY PAVEMENT, 7 INCH AGGREGATE BASE COURSE, TYPE B 8"
- PORTLAND CEMENT CONCRETE DRIVEWAY PAVEMENT, 8 INCH AGGREGATE BASE COURSE, TYPE B 6"
- PORTLAND CEMENT CONCRETE SIDEWALK 5 INCH AGGREGATE BASE COURSE, TYPE B 2" MIN.
- PORTLAND CEMENT CONCRETE SIDEWALK 7 INCH AGGREGATE BASE COURSE, TYPE B 8" MIN.
- PORTLAND CEMENT CONCRETE SIDEWALK 8 INCH AGGREGATE BASE COURSE, TYPE B 6" MIN.



Two Pierce Place, Suite 1400
Itasca, Illinois 60143
Tel: 630.773.3900 Fax: 630.773.3975
www.civiltechinc.com

DESIGNED - JRR	REVISED -
DRAWN - TGB	REVISED -
CHECKED - JRV	REVISED -
DATE - 09/06/2018	REVISED -

**STATE OF ILLINOIS
DEPARTMENT OF TRANSPORTATION**



**DRIVEWAY DETAILS
55TH STREET - STA. 491 + 46.7**

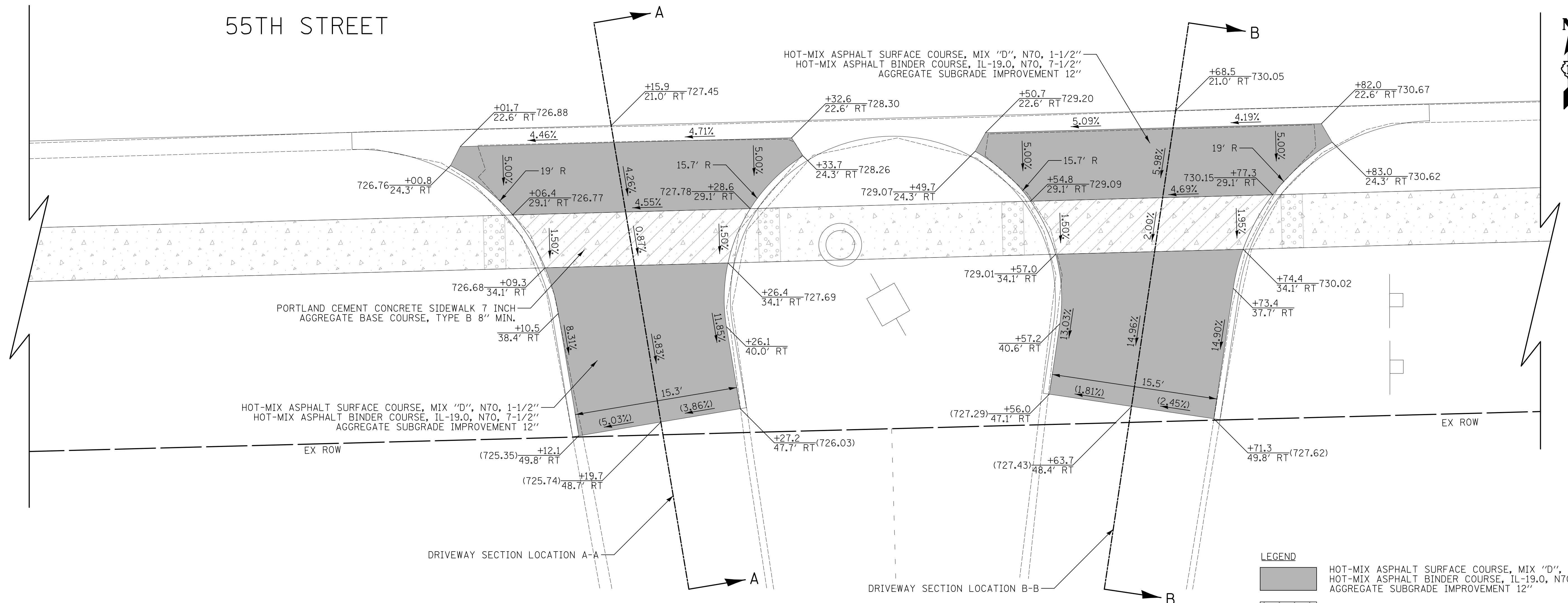
SHEET NO. 43 OF 70 SHEETS STA. TO STA.

F.A.U. RTE.	SECTION	COUNTY	TOTAL SHEETS	SHEET NO.
1504	11-00302-04-CH	DUPAGE	341	193
				CONTRACT NO. 61E06
FED. ROAD DIST. NO. 1 ILLINOIS FED. AID PROJECT				

PLAN	SURVEYED	DATE
	PLOTTED	
	CHECKED	
	BY	
	NO.	
	STRUCTURE	
	NOTATIONS	
	CHKD	
	NO.	

PROFILE	SURVEYED	DATE
	PLOTTED	
	CHECKED	
	BY	
	NO.	
	STRUCTURE	
	NOTATIONS	
	CHKD	
	NO.	

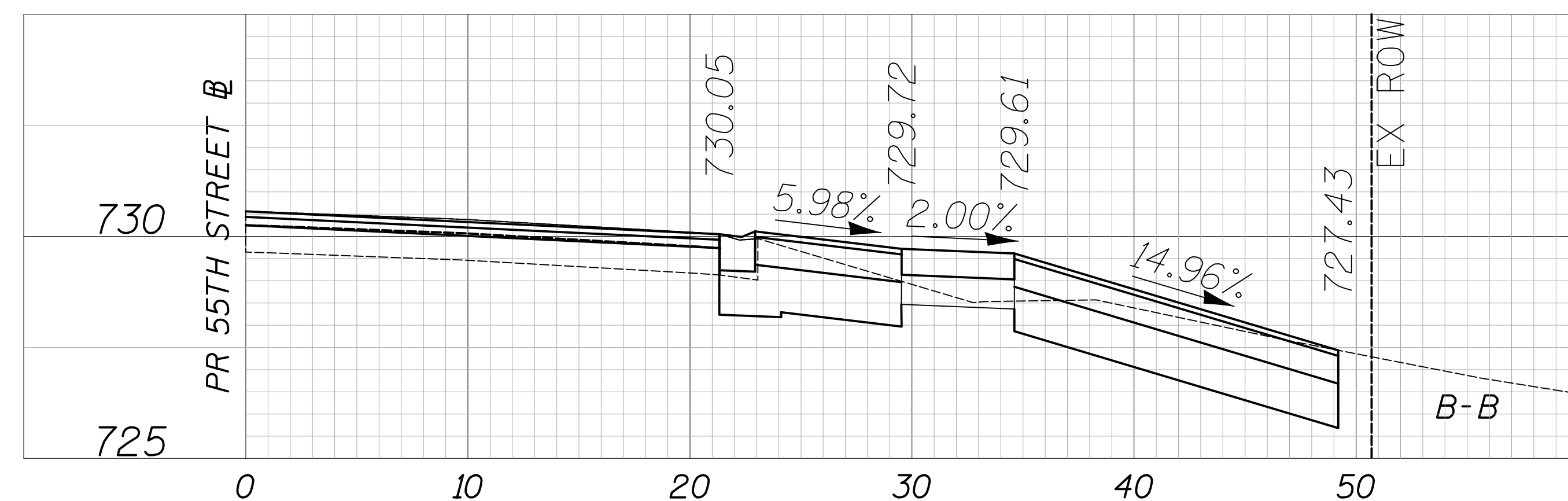
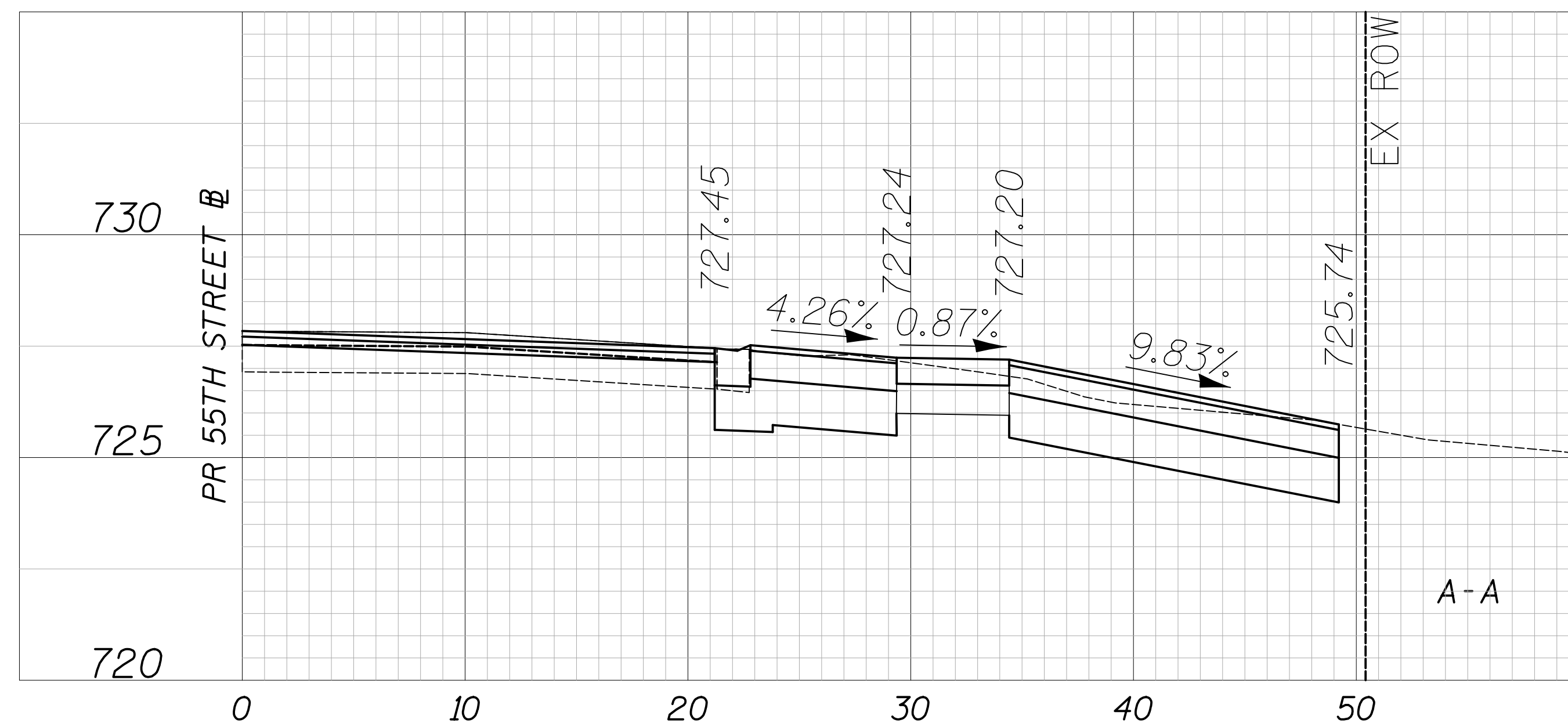
55TH STREET



5508 KING ARTHUR COURT
PIN: 0916106006

LEGEND

- HOT-MIX ASPHALT SURFACE COURSE, MIX "D", N70, 1-1/2"
- HOT-MIX ASPHALT BINDER COURSE, IL-19.0, N70, 7-1/2"
- AGGREGATE SUBGRADE IMPROVEMENT 12"
- PORTLAND CEMENT CONCRETE DRIVEWAY PAVEMENT, 7 INCH AGGREGATE BASE COURSE, TYPE B 8"
- PORTLAND CEMENT CONCRETE DRIVEWAY PAVEMENT, 8 INCH AGGREGATE BASE COURSE, TYPE B 6"
- PORTLAND CEMENT CONCRETE SIDEWALK 5 INCH AGGREGATE BASE COURSE, TYPE B 2" MIN.
- PORTLAND CEMENT CONCRETE SIDEWALK 7 INCH AGGREGATE BASE COURSE, TYPE B 8" MIN.
- PORTLAND CEMENT CONCRETE SIDEWALK 8 INCH AGGREGATE BASE COURSE, TYPE B 6" MIN.



CIVILTECH
Two Pierce Place, Suite 1400
Itasca, Illinois 60143
Tel: 630.773.3900 Fax: 630.773.3975
www.civiltechinc.com

DESIGNED - JRR
DRAWN - TGB
CHECKED - JRV
DATE - 09/06/2018

REVISED -
REVISED -
REVISED -
REVISED -

**STATE OF ILLINOIS
DEPARTMENT OF TRANSPORTATION**



**DRIVEWAY DETAILS
55TH STREET - WEST KING ARTHUR COURT**

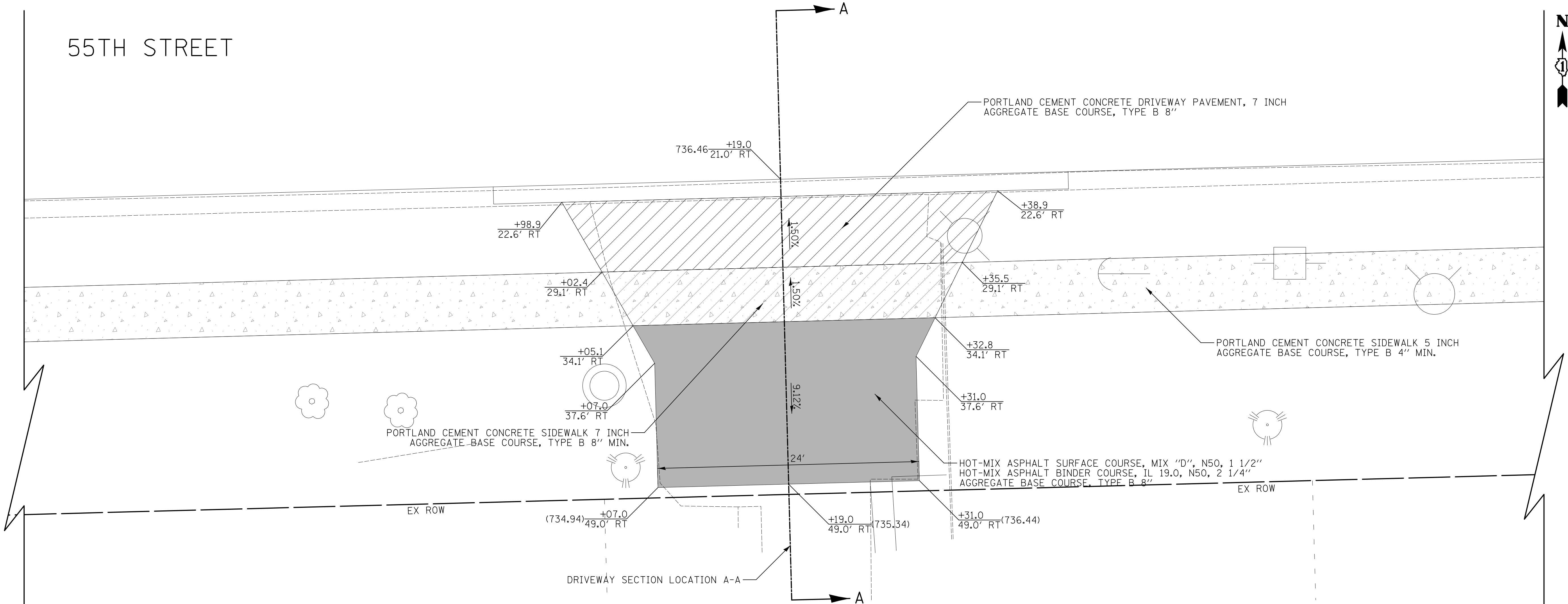
SHEET NO. 44 OF 70 SHEETS STA. TO STA.

F.A.U. RTE.	SECTION	COUNTY	TOTAL SHEETS	SHEET NO.
1504	11-00302-04-CH	DUPAGE	341	194
CONTRACT NO. 61E06				
FED. ROAD DIST. NO. 1 ILLINOIS FED. AID PROJECT				

DATE	
BY	
SURVEYED	
PLOTTED	
CHECKED	
NO. OF WAY CHECKED	
NO.	
PLAN	
NO.	

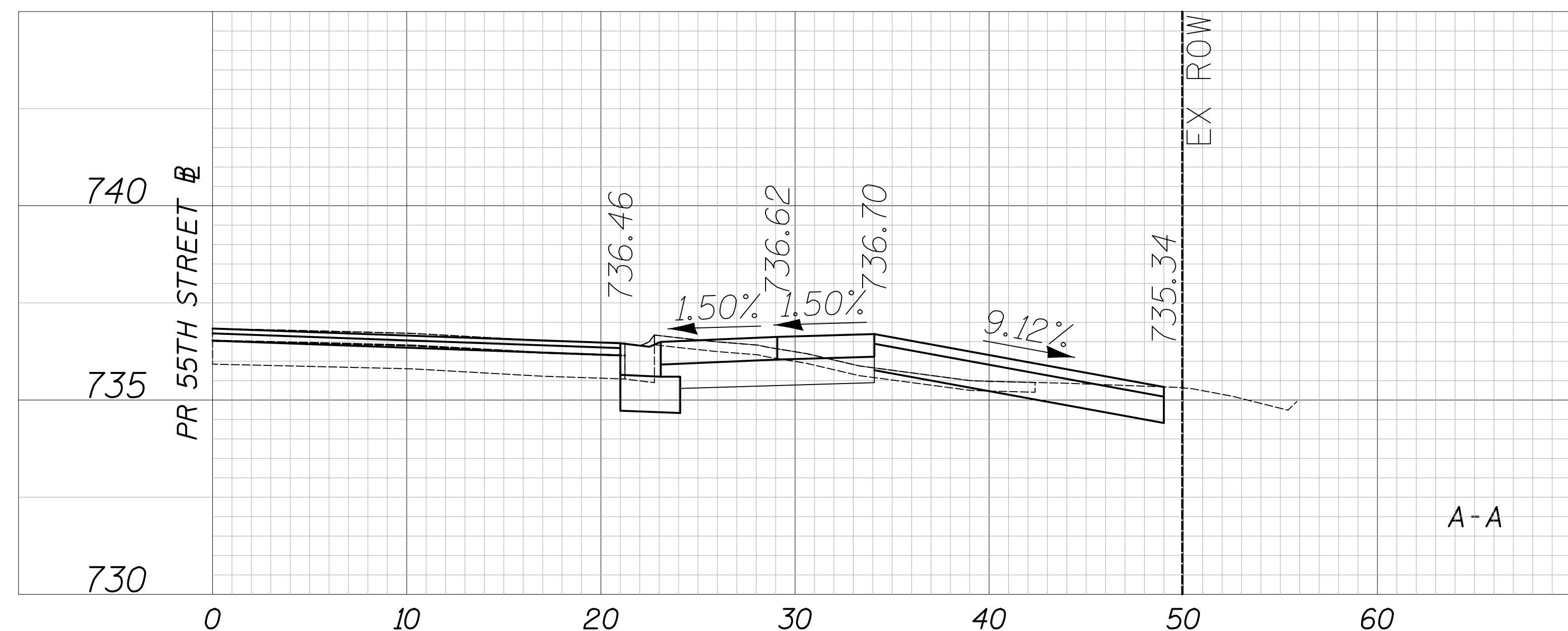
DATE	
BY	
SURVEYED	
PLOTTED	
CHECKED	
NO. OF WAY CHECKED	
NO.	
PROFILE	
NO.	

55TH STREET



415 55TH STREET
PIN: 0916106008

- LEGEND**
- HOT-MIX ASPHALT SURFACE COURSE, MIX "D", N50, 1 1/2" HOT-MIX ASPHALT BINDER COURSE, IL 19.0, N50, 2 1/4" AGGREGATE BASE COURSE, TYPE B 8"
 - PORTLAND CEMENT CONCRETE DRIVEWAY PAVEMENT, 7 INCH AGGREGATE BASE COURSE, TYPE B 8"
 - PORTLAND CEMENT CONCRETE DRIVEWAY PAVEMENT, 8 INCH AGGREGATE BASE COURSE, TYPE B 6"
 - PORTLAND CEMENT CONCRETE SIDEWALK 5 INCH AGGREGATE BASE COURSE, TYPE B 2" MIN.
 - PORTLAND CEMENT CONCRETE SIDEWALK 7 INCH AGGREGATE BASE COURSE, TYPE B 8" MIN.
 - PORTLAND CEMENT CONCRETE SIDEWALK 8 INCH AGGREGATE BASE COURSE, TYPE B 6" MIN.



CIVILTECH
Two Pierce Place, Suite 1400
Itasca, Illinois 60143
Tel: 630.773.3900 Fax: 630.773.3975
www.civiltechinc.com

DESIGNED - JRR	REVISED -
DRAWN - TGB	REVISED -
CHECKED - JRV	REVISED -
DATE - 09/06/2018	REVISED -

**STATE OF ILLINOIS
DEPARTMENT OF TRANSPORTATION**



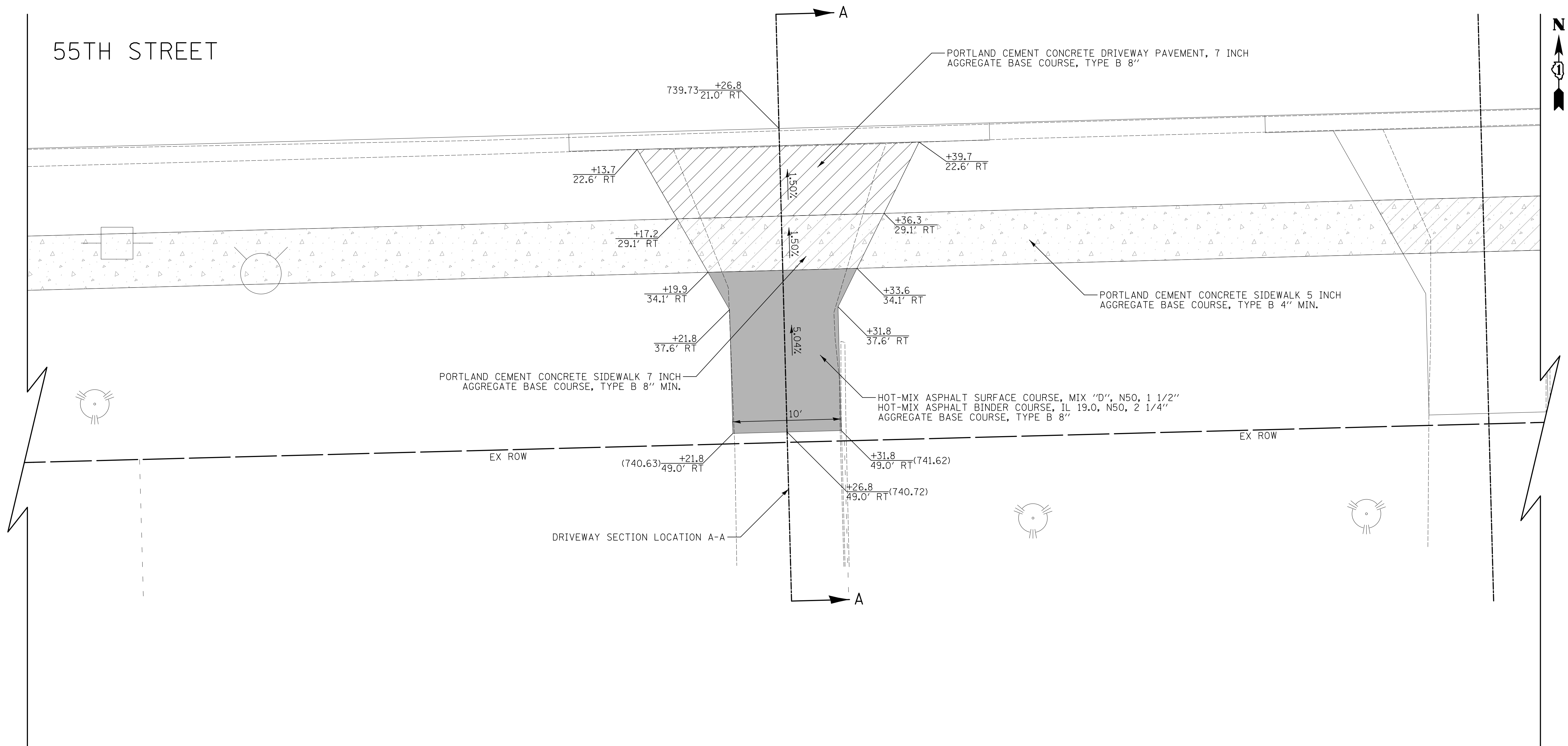
DRIVEWAY DETAILS
55TH STREET - STA. 501 + 19.0
SHEET NO. 45 OF 70 SHEETS STA. TO STA.

F.A.U. RTE.	SECTION	COUNTY	TOTAL SHEETS	SHEET NO.
1504	11-00302-04-CH	DUPAGE	341	195
CONTRACT NO. 61E06				
FED. ROAD DIST. NO. 1 ILLINOIS FED. AID PROJECT				

DATE	
BY	
SURVEYED	
PLOTTED	
CHECKED	
PT. OF WAY CHECKED	
NOTE BOOK NO.	
CADD FILE NAME	

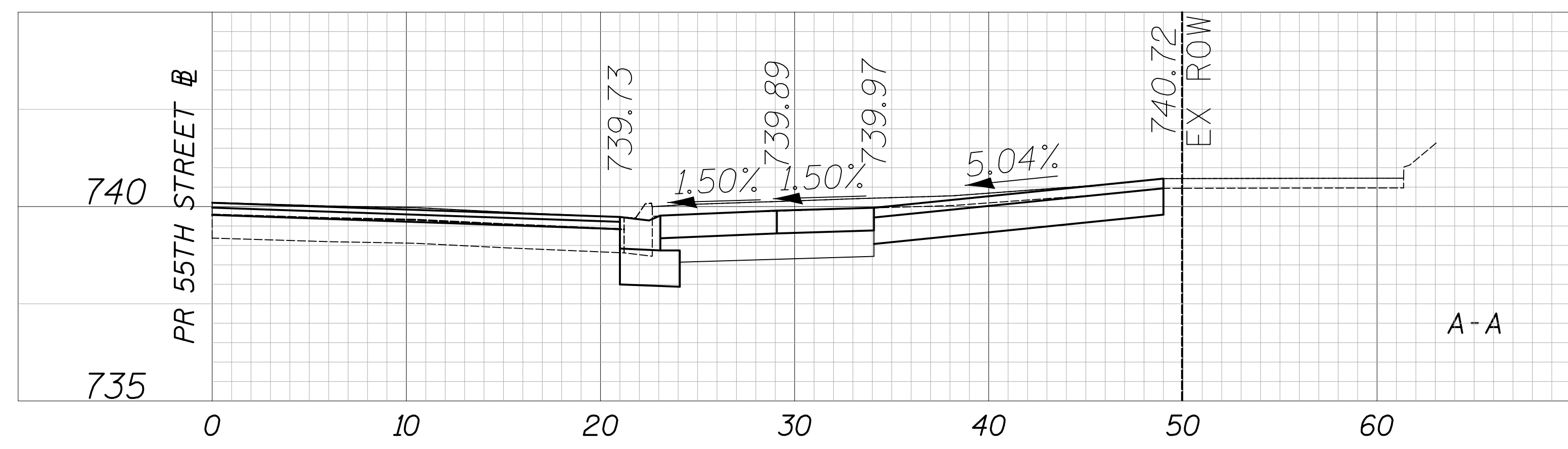
DATE	
BY	
SURVEYED	
PLOTTED	
CHECKED	
STRUCTURE NOTATIONS CHKD	
NOTE BOOK NO.	
CADD FILE NAME	

55TH STREET



411 55TH STREET
PIN: 0916106009

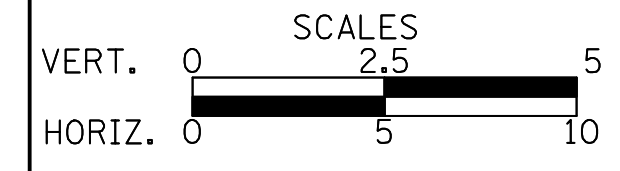
- LEGEND**
- [Symbol] HOT-MIX ASPHALT SURFACE COURSE, MIX "D", N50, 1 1/2" HOT-MIX ASPHALT BINDER COURSE, IL 19.0, N50, 2 1/4" AGGREGATE BASE COURSE, TYPE B 8"
 - [Symbol] PORTLAND CEMENT CONCRETE DRIVEWAY PAVEMENT, 7 INCH AGGREGATE BASE COURSE, TYPE B 8"
 - [Symbol] PORTLAND CEMENT CONCRETE DRIVEWAY PAVEMENT, 8 INCH AGGREGATE BASE COURSE, TYPE B 6"
 - [Symbol] PORTLAND CEMENT CONCRETE SIDEWALK 5 INCH AGGREGATE BASE COURSE, TYPE B 2" MIN.
 - [Symbol] PORTLAND CEMENT CONCRETE SIDEWALK 7 INCH AGGREGATE BASE COURSE, TYPE B 8" MIN.
 - [Symbol] PORTLAND CEMENT CONCRETE SIDEWALK 8 INCH AGGREGATE BASE COURSE, TYPE B 6" MIN.



CIVILTECH
Two Pierce Place, Suite 1400
Itasca, Illinois 60143
Tel: 630.773.3900 Fax: 630.773.3975
www.civiltechinc.com

DESIGNED - JRR	REVISED -
DRAWN - TGB	REVISED -
CHECKED - JRV	REVISED -
DATE - 09/06/2018	REVISED -

STATE OF ILLINOIS
DEPARTMENT OF TRANSPORTATION



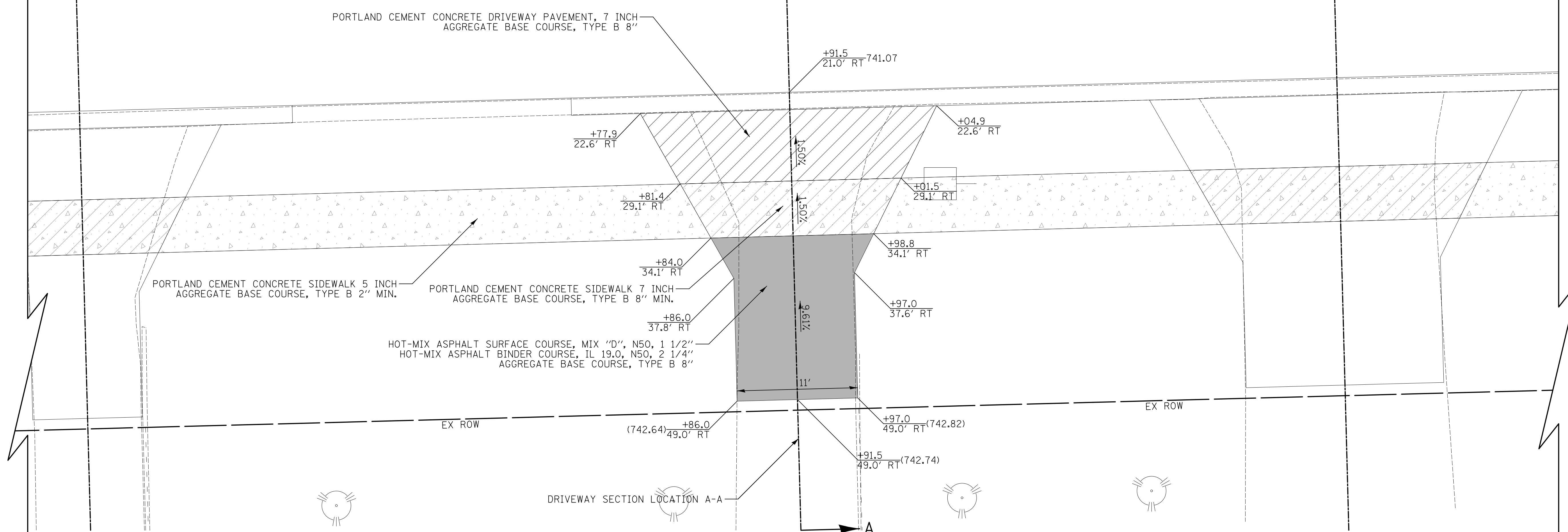
DRIVEWAY DETAILS
55TH STREET - STA. 502 + 26.8
SHEET NO. 46 OF 70 SHEETS STA. TO STA.

F.A.U. RTE.	SECTION	COUNTY	TOTAL SHEETS	SHEET NO.
1504	11-00302-04-CH	DUPAGE	341	196
CONTRACT NO. 61E06				
FED. ROAD DIST. NO. 1 ILLINOIS FED. AID PROJECT				

DATE	
BY	
PLAN	
SURVEYED	
PLOTTED	
CHECKED	
PT. OF WAY CHECKED	
NO. OF WAY CHECKED	
NOTE BOOK NO.	
FIELD FILE NAME	

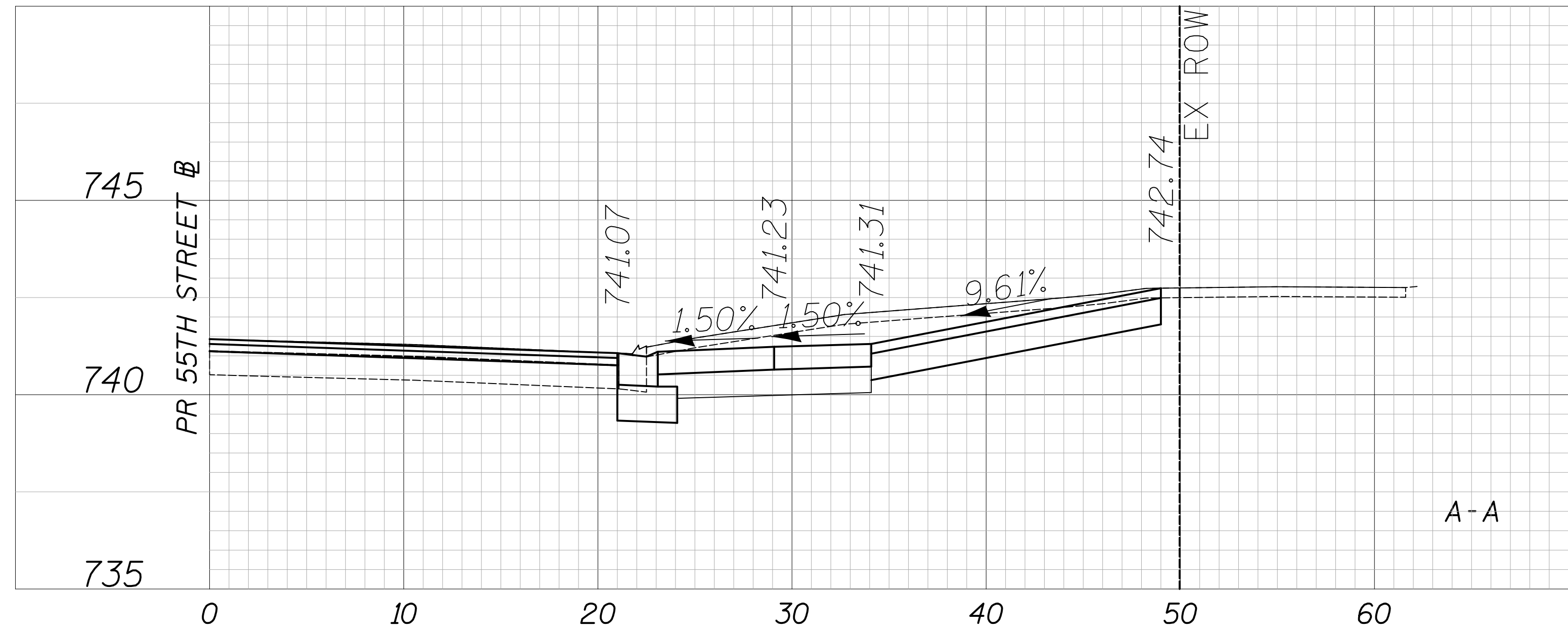
DATE	
BY	
PROFILE	
SURVEYED	
PLOTTED	
CHECKED	
B.M. NOTED	
STRUCTURE NOTATIONS CHKD	
NO.	

55TH STREET



407 55TH STREET
PIN: 0916106010

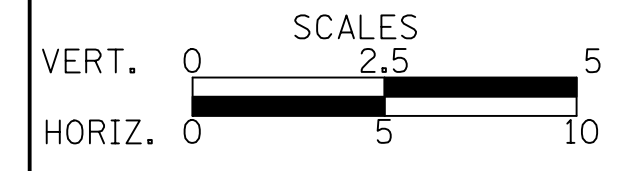
- LEGEND**
- HOT-MIX ASPHALT SURFACE COURSE, MIX "D", N50, 1 1/2" HOT-MIX ASPHALT BINDER COURSE, IL 19.0, N50, 2 1/4" AGGREGATE BASE COURSE, TYPE B 8"
 - PORTLAND CEMENT DRIVEWAY PAVEMENT, 7 INCH AGGREGATE BASE COURSE, TYPE B 8"
 - PORTLAND CEMENT DRIVEWAY PAVEMENT, 8 INCH AGGREGATE BASE COURSE, TYPE B 6"
 - PORTLAND CEMENT CONCRETE SIDEWALK 5 INCH AGGREGATE BASE COURSE, TYPE B 2" MIN.
 - PORTLAND CEMENT CONCRETE SIDEWALK 7 INCH AGGREGATE BASE COURSE, TYPE B 8" MIN.
 - PORTLAND CEMENT CONCRETE SIDEWALK 8 INCH AGGREGATE BASE COURSE, TYPE B 6" MIN.



CIVILTECH
Two Pierce Place, Suite 1400
Itasca, Illinois 60143
Tel: 630.773.3900 Fax: 630.773.3975
www.civiltechinc.com

DESIGNED - JRR	REVISED -
DRAWN - TGB	REVISED -
CHECKED - JRV	REVISED -
DATE - 09/06/2018	REVISED -

**STATE OF ILLINOIS
DEPARTMENT OF TRANSPORTATION**



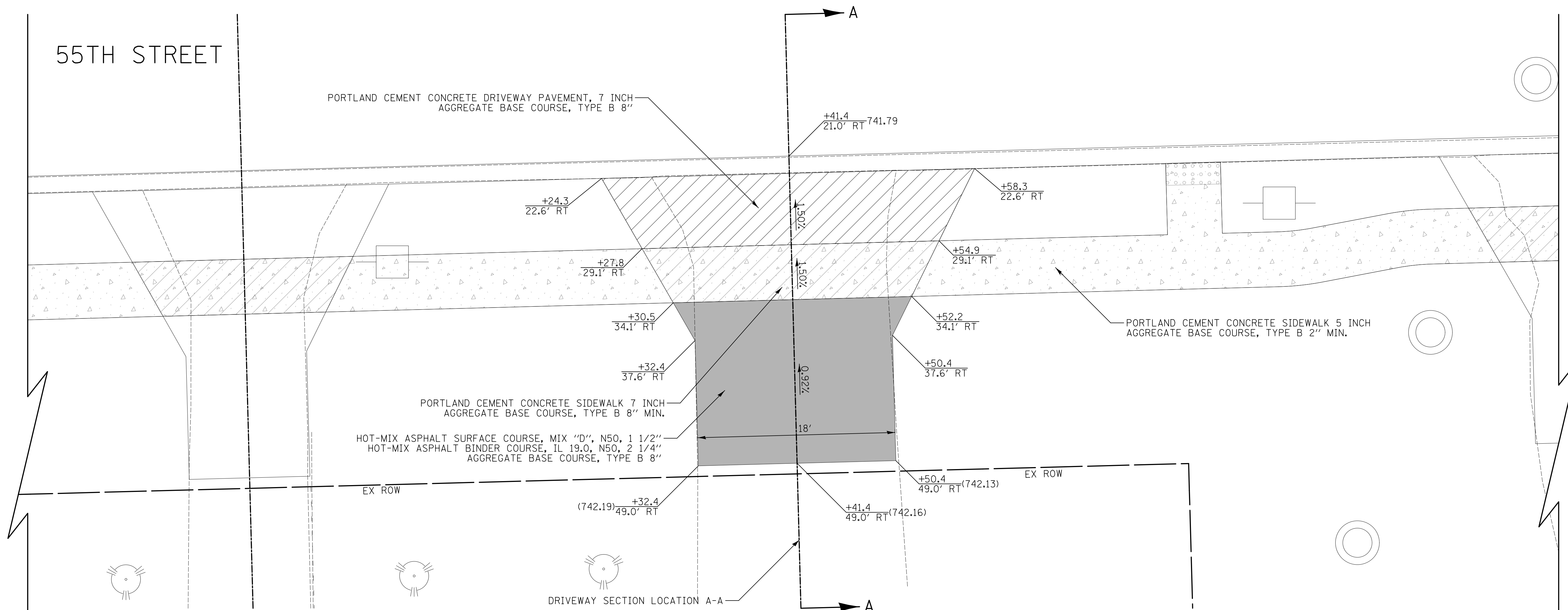
DRIVEWAY DETAILS
55TH STREET - STA. 502 + 91.5
SHEET NO. 47 OF 70 SHEETS STA. TO STA.

F.A.U. RTE.	SECTION	COUNTY	TOTAL SHEETS	SHEET NO.
1504	11-00302-04-CH	DUPAGE	341	197
CONTRACT NO. 61E06				
FED. ROAD DIST. NO. 1 ILLINOIS FED. AID PROJECT				

DATE	
BY	
PLAN	
SURVEYED	
PLOTTED	
CHECKED	
PT. OF WAY CHECKED	
NO. _____	
NOTE BOOK	
NO. _____	
ADD. FILE NAME	

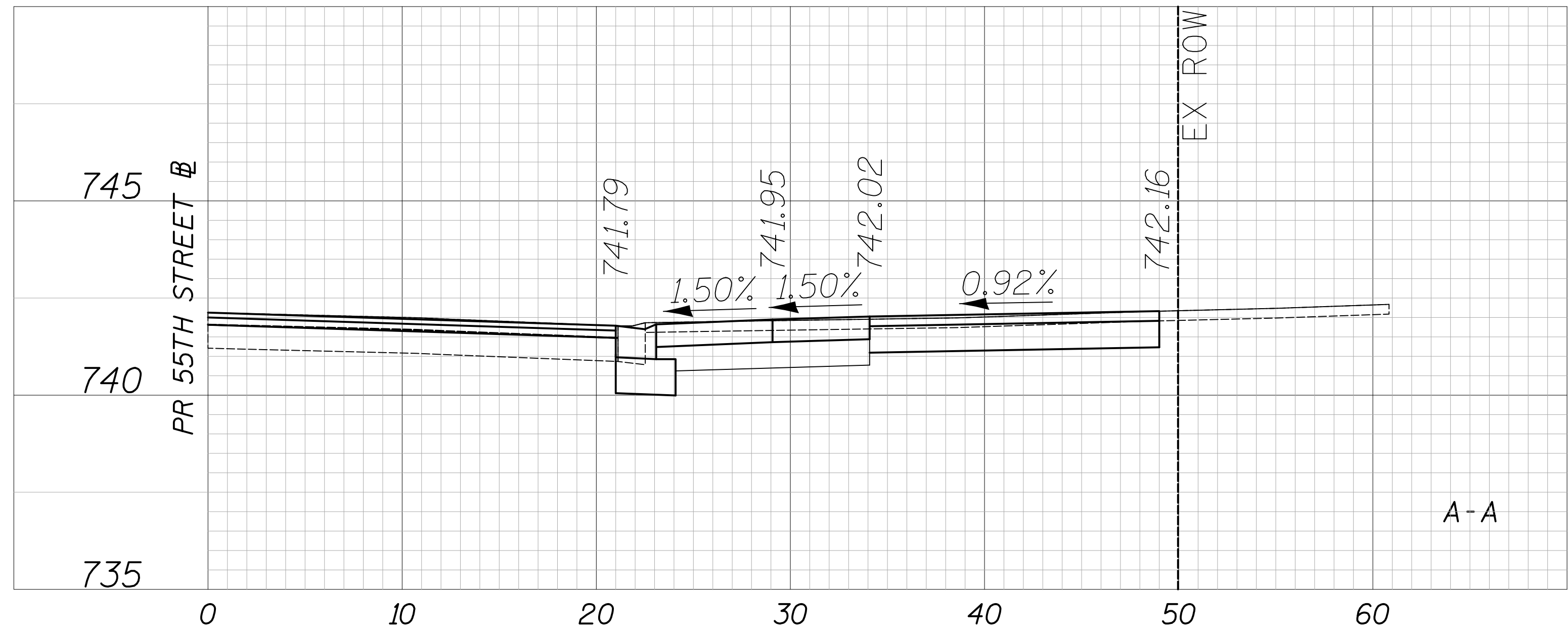
DATE	
BY	
PROFILE	
SURVEYED	
PLOTTED	
CHECKED	
BY	
NO. _____	
NOTE BOOK	
NO. _____	
STRUCTURE NOTATIONS CHKD	

55TH STREET



401 55TH STREET
PIN: 0916106011

- LEGEND**
- HOT-MIX ASPHALT SURFACE COURSE, MIX "D", N50, 1 1/2" HOT-MIX ASPHALT BINDER COURSE, IL 19.0, N50, 2 1/4" AGGREGATE BASE COURSE, TYPE B 8"
 - PORTLAND CEMENT CONCRETE DRIVEWAY PAVEMENT, 7 INCH AGGREGATE BASE COURSE, TYPE B 8"
 - PORTLAND CEMENT CONCRETE DRIVEWAY PAVEMENT, 8 INCH AGGREGATE BASE COURSE, TYPE B 6"
 - PORTLAND CEMENT CONCRETE SIDEWALK 5 INCH AGGREGATE BASE COURSE, TYPE B 2" MIN.
 - PORTLAND CEMENT CONCRETE SIDEWALK 7 INCH AGGREGATE BASE COURSE, TYPE B 8" MIN.
 - PORTLAND CEMENT CONCRETE SIDEWALK 8 INCH AGGREGATE BASE COURSE, TYPE B 6" MIN.



CIVILTECH
Two Pierce Place, Suite 1400
Itasca, Illinois 60143
Tel: 630.773.3900 Fax: 630.773.3975
www.civiltechinc.com

DESIGNED - JRR	REVISED -
DRAWN - TGB	REVISED -
CHECKED - JRV	REVISED -
DATE - 09/06/2018	REVISED -

**STATE OF ILLINOIS
DEPARTMENT OF TRANSPORTATION**



DRIVEWAY DETAILS
55TH STREET - STA. 503 + 41.4

SHEET NO. 48 OF 70 SHEETS STA. TO STA.

F.A.U. RTE.	SECTION	COUNTY	TOTAL SHEETS	SHEET NO.
1504	11-00302-04-CH	DUPAGE	341	198
CONTRACT NO. 61E06				
FED. ROAD DIST. NO. 1 ILLINOIS FED. AID PROJECT				

DATE	
BY	
SURVEYED	
PLOTTED	
CHECKED	
PI. OF WAY CHECKED	
NO. _____	
NOTE BOOK	
NO. _____	
PLAN	
NO. _____	
DATE	
BY	
SURVEYED	
PLOTTED	
CHECKED	
PI. OF WAY CHECKED	
NO. _____	
NOTE BOOK	
NO. _____	
PLAN	
NO. _____	

DATE	
BY	
SURVEYED	
PLOTTED	
CHECKED	
PI. OF WAY CHECKED	
NO. _____	
NOTE BOOK	
NO. _____	
PROFILE	
NO. _____	
DATE	
BY	
SURVEYED	
PLOTTED	
CHECKED	
PI. OF WAY CHECKED	
NO. _____	
NOTE BOOK	
NO. _____	
PROFILE	
NO. _____	

55TH STREET

PORTLAND CEMENT CONCRETE DRIVEWAY PAVEMENT, 7 INCH
AGGREGATE BASE COURSE, TYPE B 8"

PORTLAND CEMENT CONCRETE SIDEWALK 5 INCH
AGGREGATE BASE COURSE, TYPE B 2" MIN.

PORTLAND CEMENT CONCRETE SIDEWALK 7 INCH
AGGREGATE BASE COURSE, TYPE B 8" MIN.

HOT-MIX ASPHALT SURFACE COURSE, MIX "D", N50, 1 1/2"
HOT-MIX ASPHALT BINDER COURSE, IL 19.0, N50, 2 1/4"
AGGREGATE BASE COURSE, TYPE B 8"


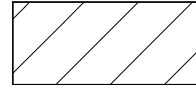
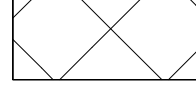



DRIVEWAY SECTION LOCATION A-A

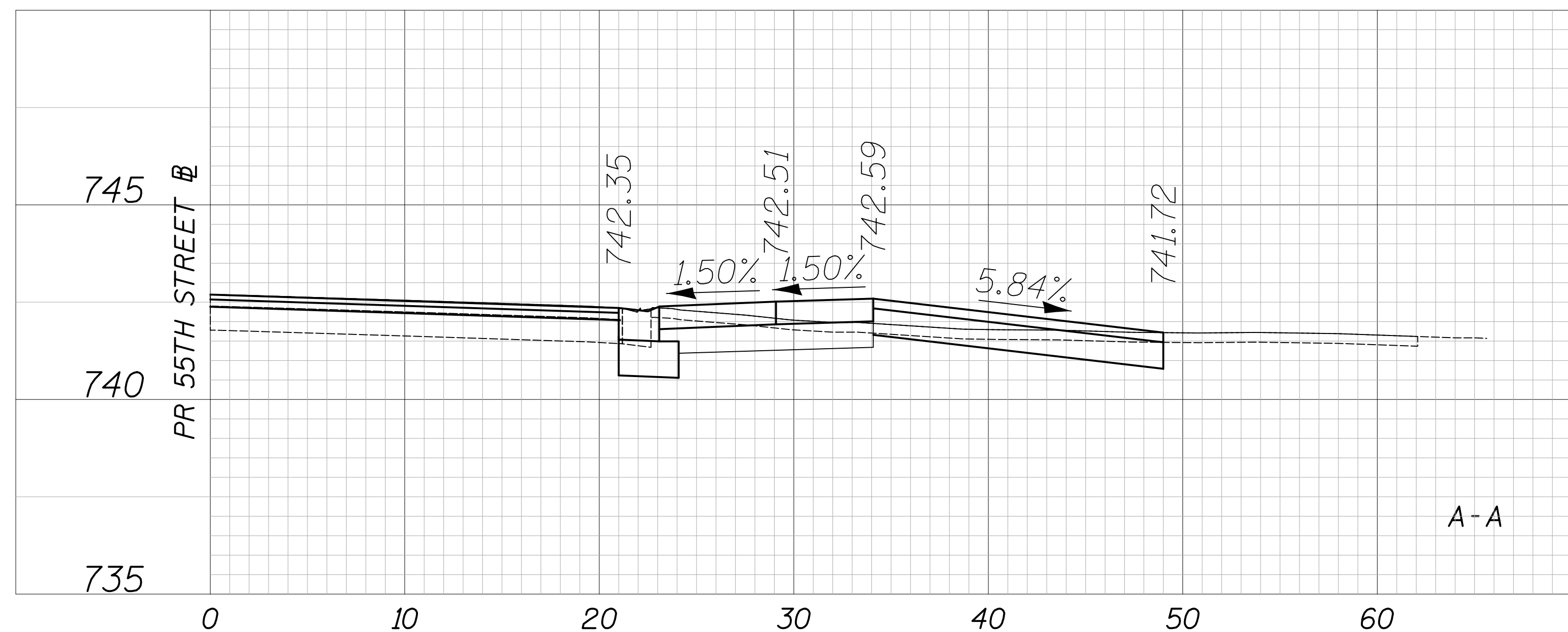
EX ROW

EX ROW

NO ADDRESS ON GIS
PIN: 0916200033

LEGEND

-  HOT-MIX ASPHALT SURFACE COURSE, MIX "D", N50, 1 1/2"
HOT-MIX ASPHALT BINDER COURSE, IL 19.0, N50, 2 1/4"
AGGREGATE BASE COURSE, TYPE B 8"
-  PORTLAND CEMENT CONCRETE DRIVEWAY PAVEMENT, 7 INCH
AGGREGATE BASE COURSE, TYPE B 8"
-  PORTLAND CEMENT CONCRETE DRIVEWAY PAVEMENT, 8 INCH
AGGREGATE BASE COURSE, TYPE B 6"
-  PORTLAND CEMENT CONCRETE SIDEWALK 5 INCH
AGGREGATE BASE COURSE, TYPE B 2" MIN.
-  PORTLAND CEMENT CONCRETE SIDEWALK 7 INCH
AGGREGATE BASE COURSE, TYPE B 8" MIN.
-  PORTLAND CEMENT CONCRETE SIDEWALK 8 INCH
AGGREGATE BASE COURSE, TYPE B 6" MIN.

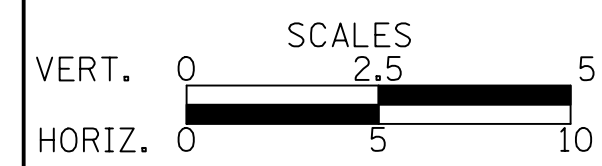


Two Pierce Place, Suite 1400
Itasca, Illinois 60143
Tel: 630.773.3900 Fax: 630.773.3975
www.civiltechinc.com

DESIGNED - JRR
DRAWN - TGB
CHECKED - JRV
DATE - 09/06/2018

REVISED -
REVISED -
REVISED -
REVISED -

STATE OF ILLINOIS
DEPARTMENT OF TRANSPORTATION



DRIVEWAY DETAILS
55TH STREET - STA. 504 + 21.2

SHEET NO. 49 OF 70 SHEETS STA. TO STA.

F.A.U. RTE.	SECTION	COUNTY	TOTAL SHEETS	SHEET NO.
1504	11-00302-04-CH	DUPAGE	341	199
CONTRACT NO. 61E06				
FED. ROAD DIST. NO. 1 ILLINOIS FED. AID PROJECT				

