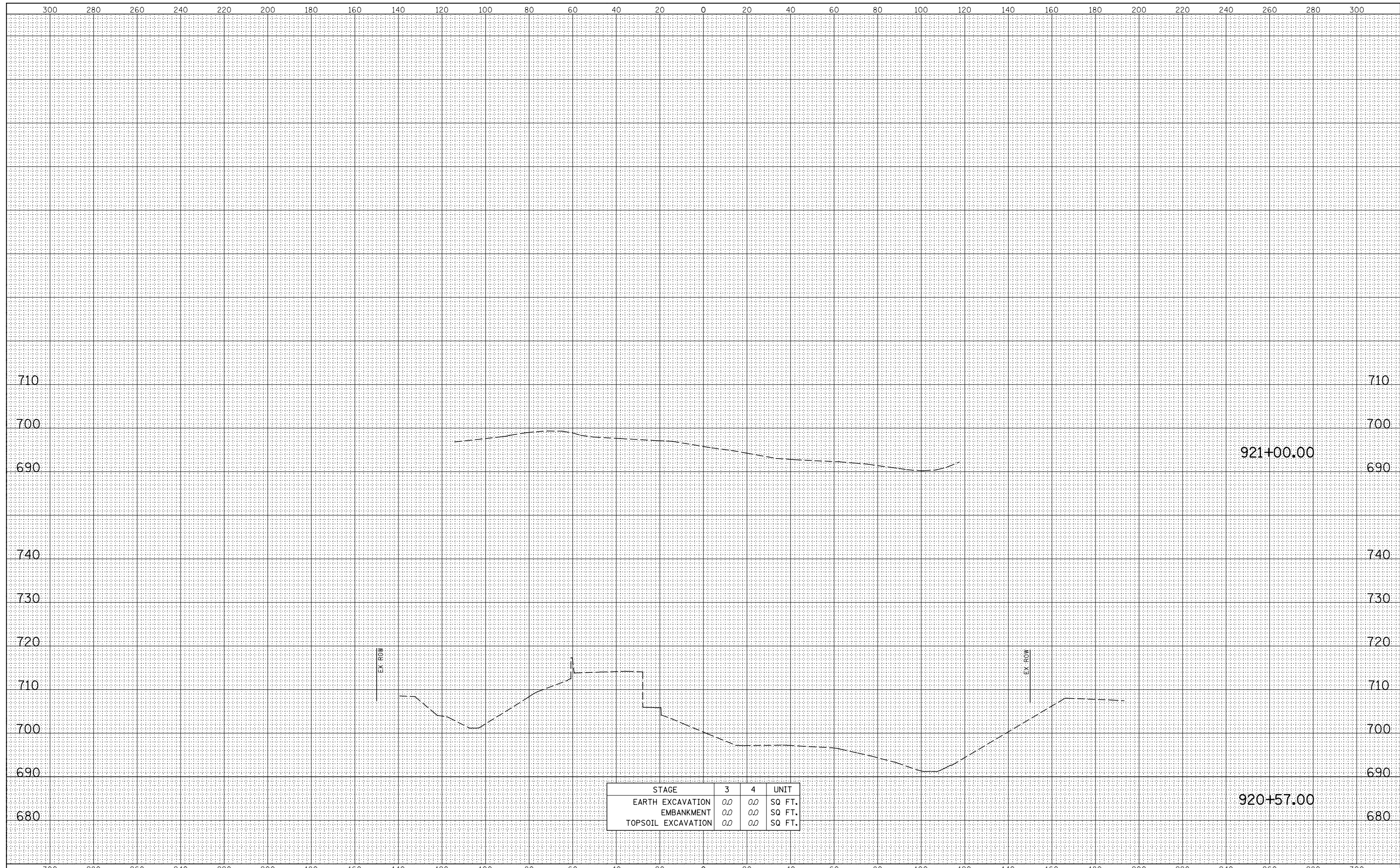


DATE	
BY	
FINAL SURVEY	SURVEYED
NOTE BOOK	PLOTTED
NO.	TEMPLATE
	AREAS CHECKED

DATE	
BY	
ORIGINAL SURVEY	SURVEYED
NOTE BOOK	PLOTTED
NO.	TEMPLATE
	AREAS CHECKED



STAGE	3	4	UNIT
EARTH EXCAVATION	0.0	0.0	SQ FT.
EMBANKMENT	0.0	0.0	SQ FT.
TOPSOIL EXCAVATION	0.0	0.0	SQ FT.



USER NAME - dsilve	DESIGNED - PMO	REVISED -
	DRAWN - PMO	REVISED -
PLOT SCALE - 1:40	CHECKED - DMS	REVISED -
PLOT DATE - 8/16/2018	DATE - 08-15-2018	REVISED -

**STATE OF ILLINOIS
DEPARTMENT OF TRANSPORTATION**

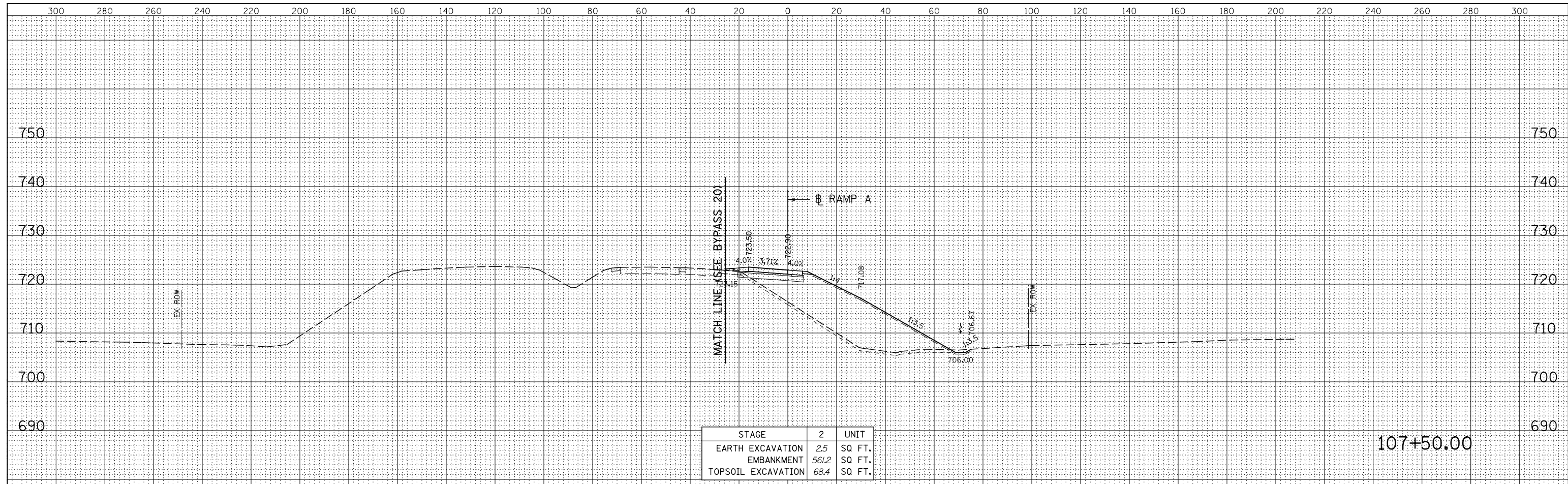
CROSS SECTIONS - US 20 BYPASS

SCALE: 20H/10V SHEET NO. OF SHEETS STA. 920+57.00 TO STA. 921+00.00

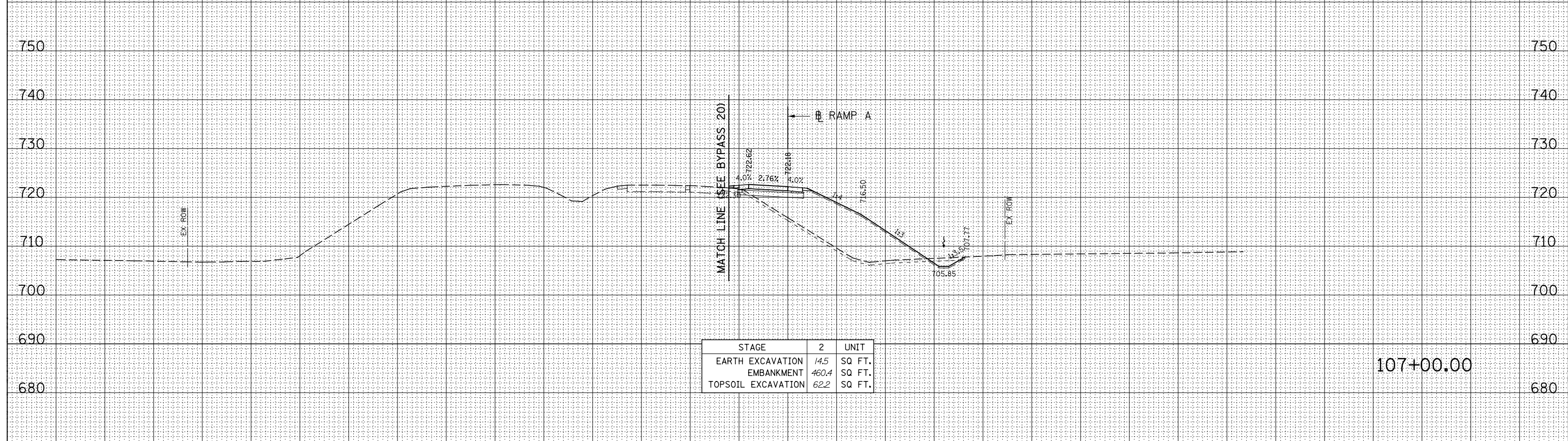
F.A.P. RTE.	SECTION	COUNTY	TOTAL SHEETS	SHEET NO.
301	3HBR	WINNEBAGO	689	601
			CONTRACT NO. 64B87	
ILLINOIS FED. AID PROJECT				

BY	DATE
SURVEYED	
PLOTTED	
TEMPLATE	
AREAS CHECKED	
FINAL SURVEY NO.	

BY	DATE
SURVEYED	
PLOTTED	
TEMPLATE	
AREAS CHECKED	
ORIGINAL SURVEY NO.	



STAGE	2	UNIT
EARTH EXCAVATION	25	SQ FT.
EMBANKMENT	561.2	SQ FT.
TOPSOIL EXCAVATION	68.4	SQ FT.



STAGE	2	UNIT
EARTH EXCAVATION	145	SQ FT.
EMBANKMENT	460.4	SQ FT.
TOPSOIL EXCAVATION	62.2	SQ FT.

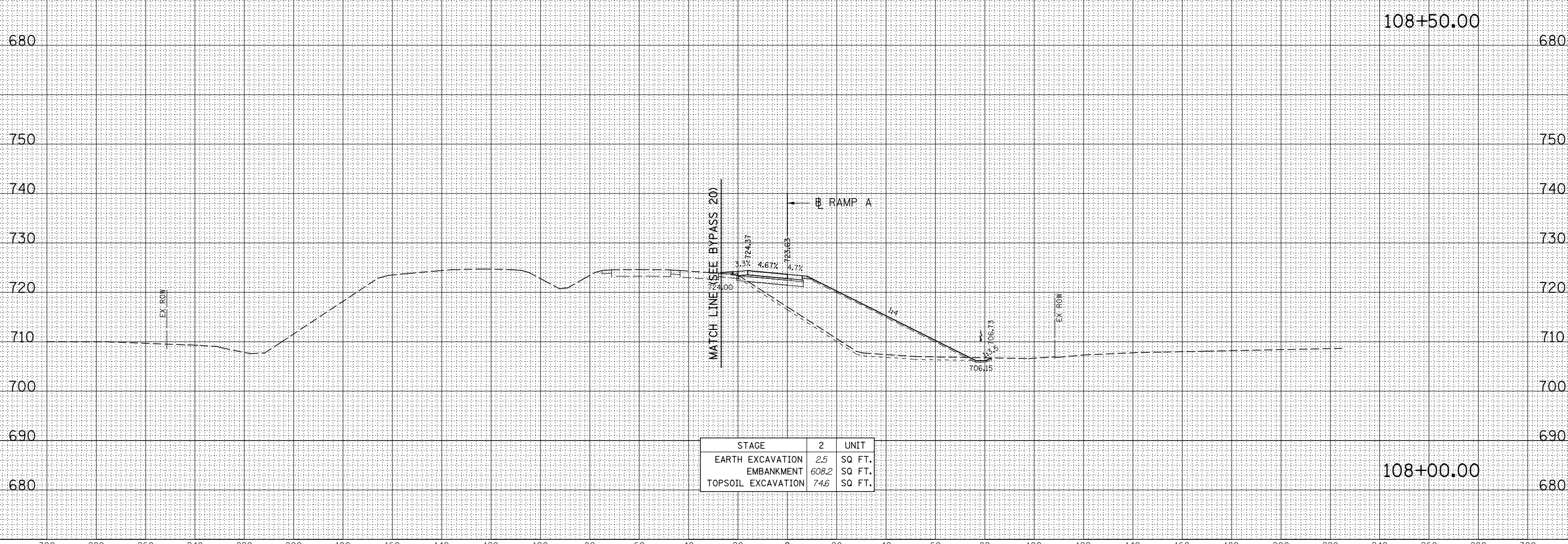
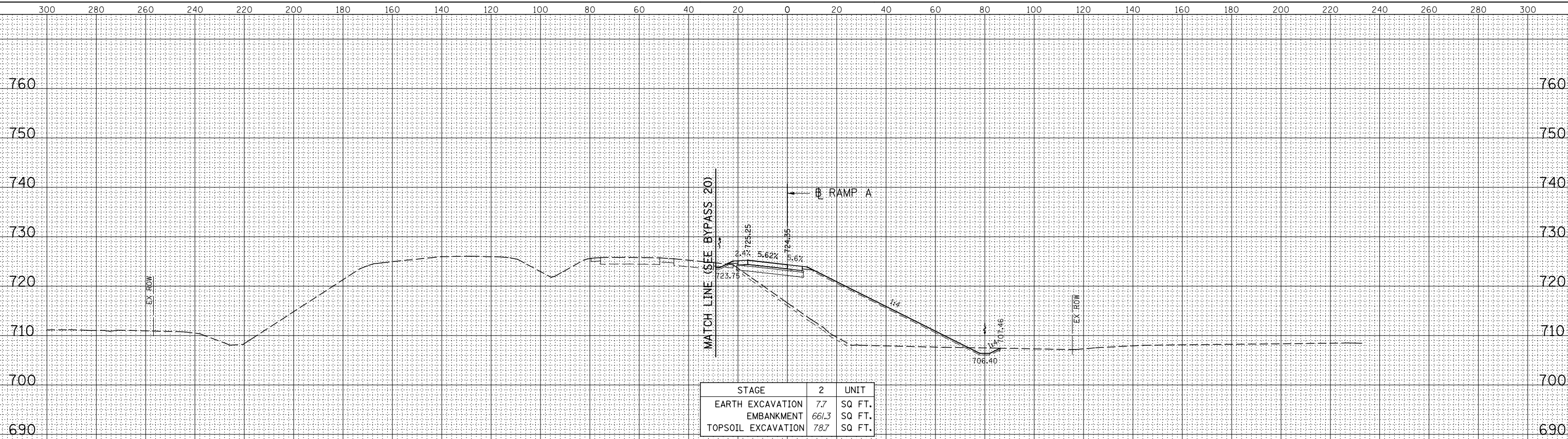


USER NAME	- dsiwv	DESIGNED	- PMO	REVISED	-
PLOT SCALE	- 1:40	DRAWN	- PMO	REVISED	-
PLOT DATE	- 8/16/2018	CHECKED	- DMS	REVISED	-
		DATE	- 08-15-2018	REVISED	-

STATE OF ILLINOIS
DEPARTMENT OF TRANSPORTATION

CROSS SECTIONS - RAMP A
SCALE: 20H/10V SHEET NO. OF SHEETS STA. 107+00.00 TO STA. 107+50.00

F.A.P. RTE.	SECTION	COUNTY	TOTAL SHEETS	SHEET NO.
301	3HBR	WINNEBAGO	689	602
CONTRACT NO. 64B87				
ILLINOIS FED. AID PROJECT				



BY _____ DATE _____
 SURVEYED _____
 PLOTTED _____
 TEMPLATE _____
 AREAS CHECKED _____

FINAL SURVEY NO. _____

BY _____ DATE _____
 SURVEYED _____
 PLOTTED _____
 TEMPLATE _____
 AREAS CHECKED _____

ORIGINAL SURVEY NO. _____



USER NAME - dsiwe	DESIGNED - PMO	REVISED -
PLOT SCALE - 1:40	DRAWN - PMO	REVISED -
PLOT DATE - 8/16/2018	CHECKED - DMS	REVISED -
	DATE - 08-15-2018	REVISED -

STATE OF ILLINOIS
DEPARTMENT OF TRANSPORTATION

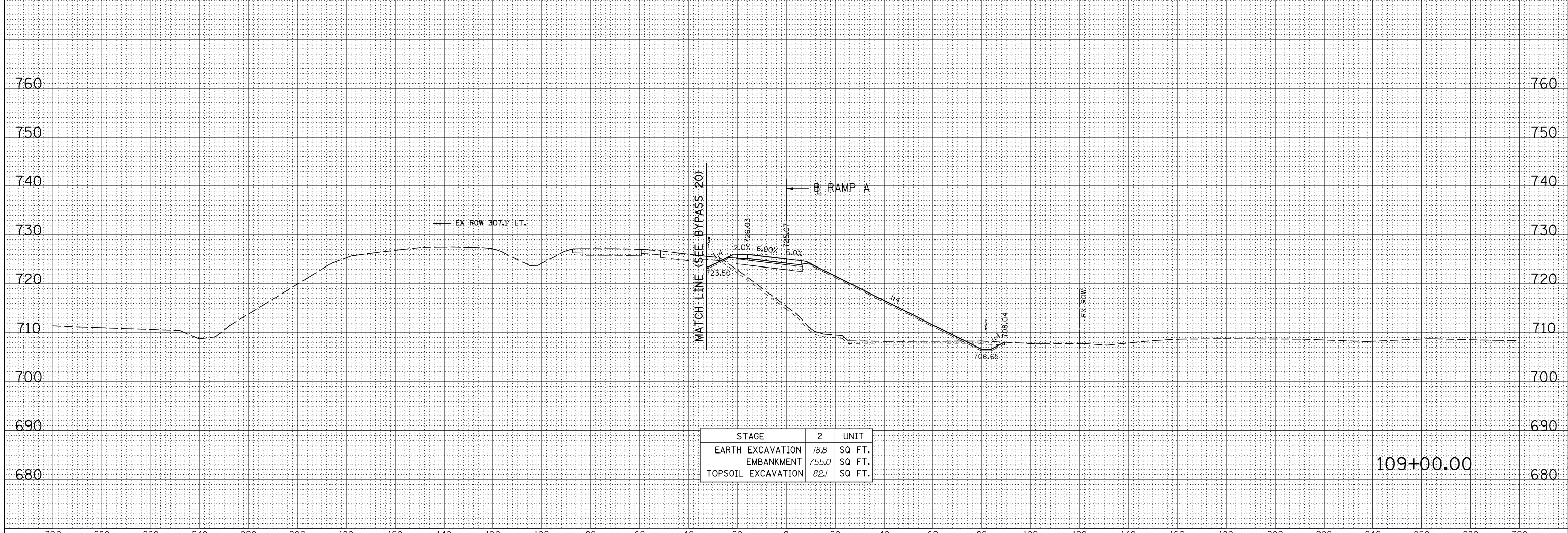
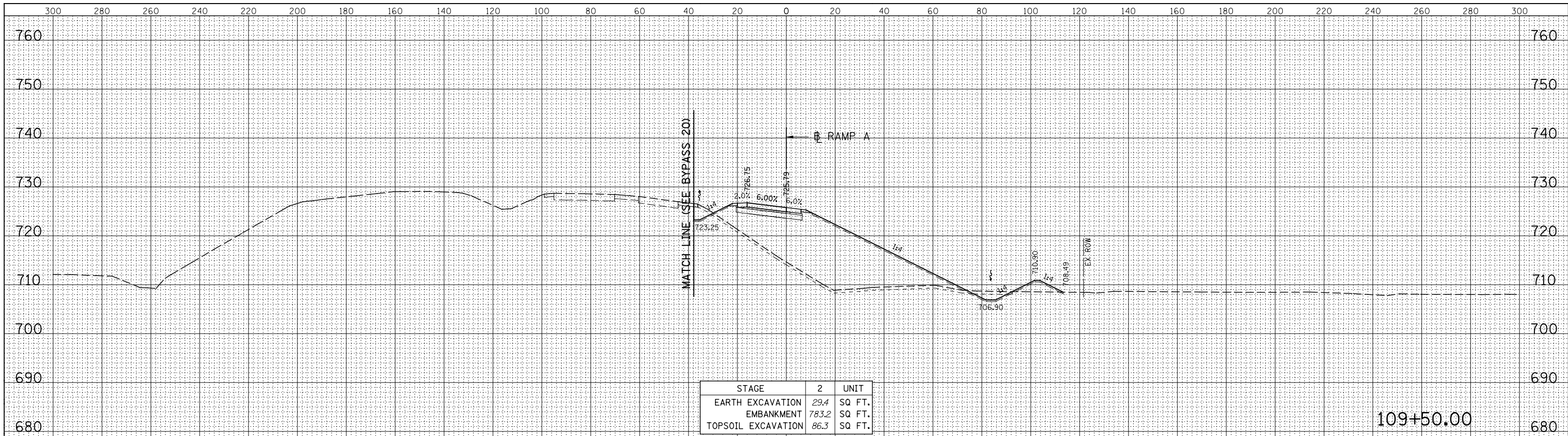
CROSS SECTIONS - RAMP A

SCALE: 20H/10V SHEET NO. OF SHEETS STA. 108+00.00 TO STA. 108+50.00

F.A.P. RTE. 301	SECTION 3HBR	COUNTY WINNEBAGO	TOTAL SHEETS 689	SHEET NO. 603
				CONTRACT NO. 64B87
ILLINOIS FED. AID PROJECT				

DATE	
BY	
FINAL SURVEY	SURVEYED
NOTE BOOK	PLOTTED
NO.	TEMPLATE
	AREAS CHECKED
	AREAS CHECKED

DATE	
BY	
ORIGINAL SURVEY	SURVEYED
NOTE BOOK	PLOTTED
NO.	TEMPLATE
	AREAS CHECKED
	AREAS CHECKED



USER NAME - dsilve	DESIGNED - PMO	REVISED -
PLOT SCALE - 1:40	DRAWN - PMO	REVISED -
PLOT DATE - 8/16/2018	CHECKED - DMS	REVISED -
	DATE - 08-15-2018	REVISED -

STATE OF ILLINOIS
DEPARTMENT OF TRANSPORTATION

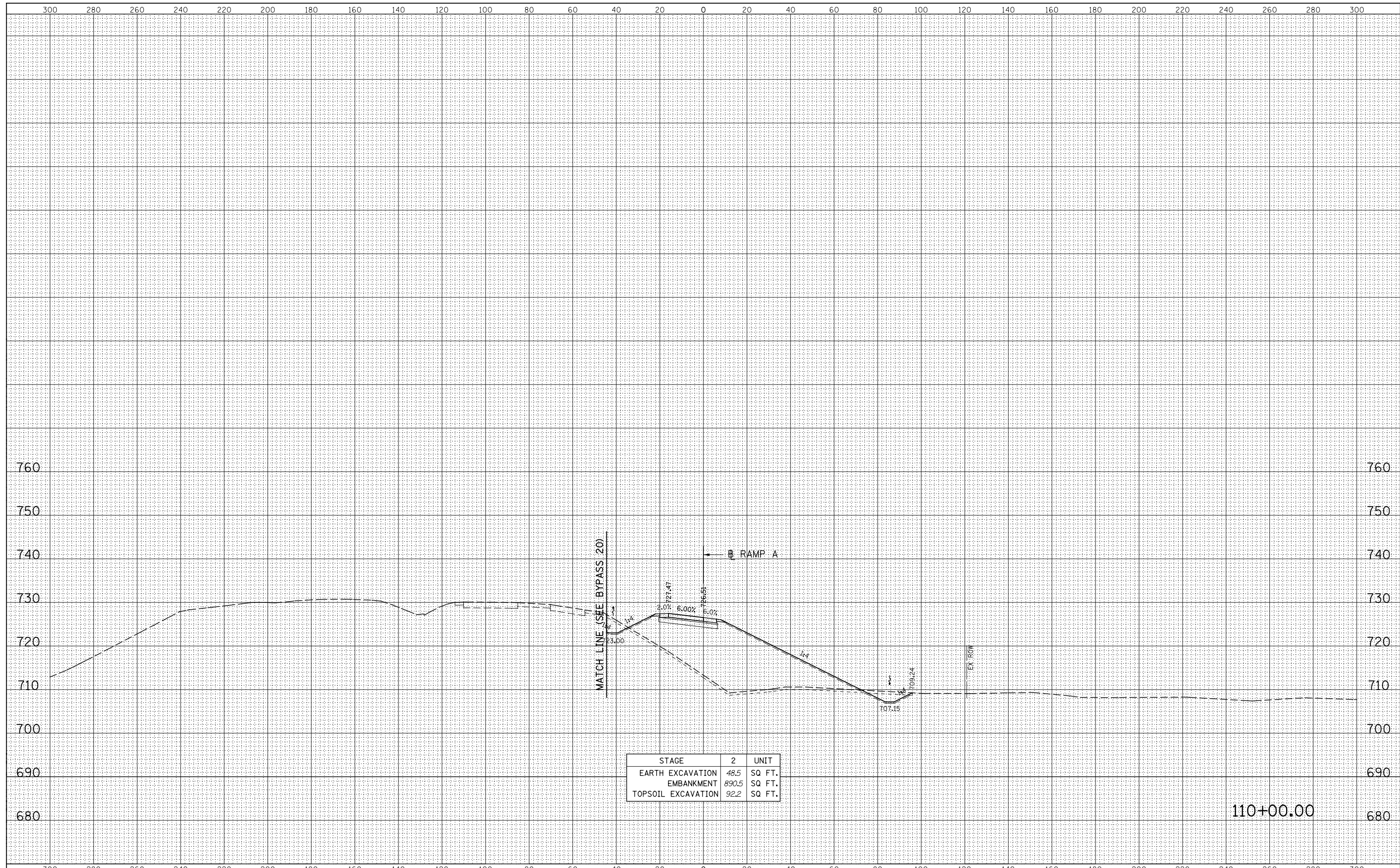
CROSS SECTIONS - RAMP A

SCALE: 20H/10V SHEET NO. OF SHEETS STA. 109+00.00 TO STA. 109+50.00

F.A.P. RTE. 301	SECTION 3HBR	COUNTY WINNEBAGO	TOTAL SHEETS 689	SHEET NO. 604
			CONTRACT NO. 64B87	
ILLINOIS FED. AID PROJECT				

FINAL SURVEY	SURVEYED	DATE
NOTE BOOK	PLOTTED	
NO.	TEMPLATE	
	AREAS CHECKED	

ORIGINAL SURVEY	SURVEYED	DATE
NOTE BOOK	PLOTTED	
NO.	TEMPLATE	
	AREAS CHECKED	



USER NAME - dsilva	DESIGNED - PMO	REVISED -
PLOT SCALE - 1:40	DRAWN - PMO	REVISED -
PLOT DATE - 8/16/2018	CHECKED - DMS	REVISED -
	DATE - 08-15-2018	REVISED -

**STATE OF ILLINOIS
DEPARTMENT OF TRANSPORTATION**

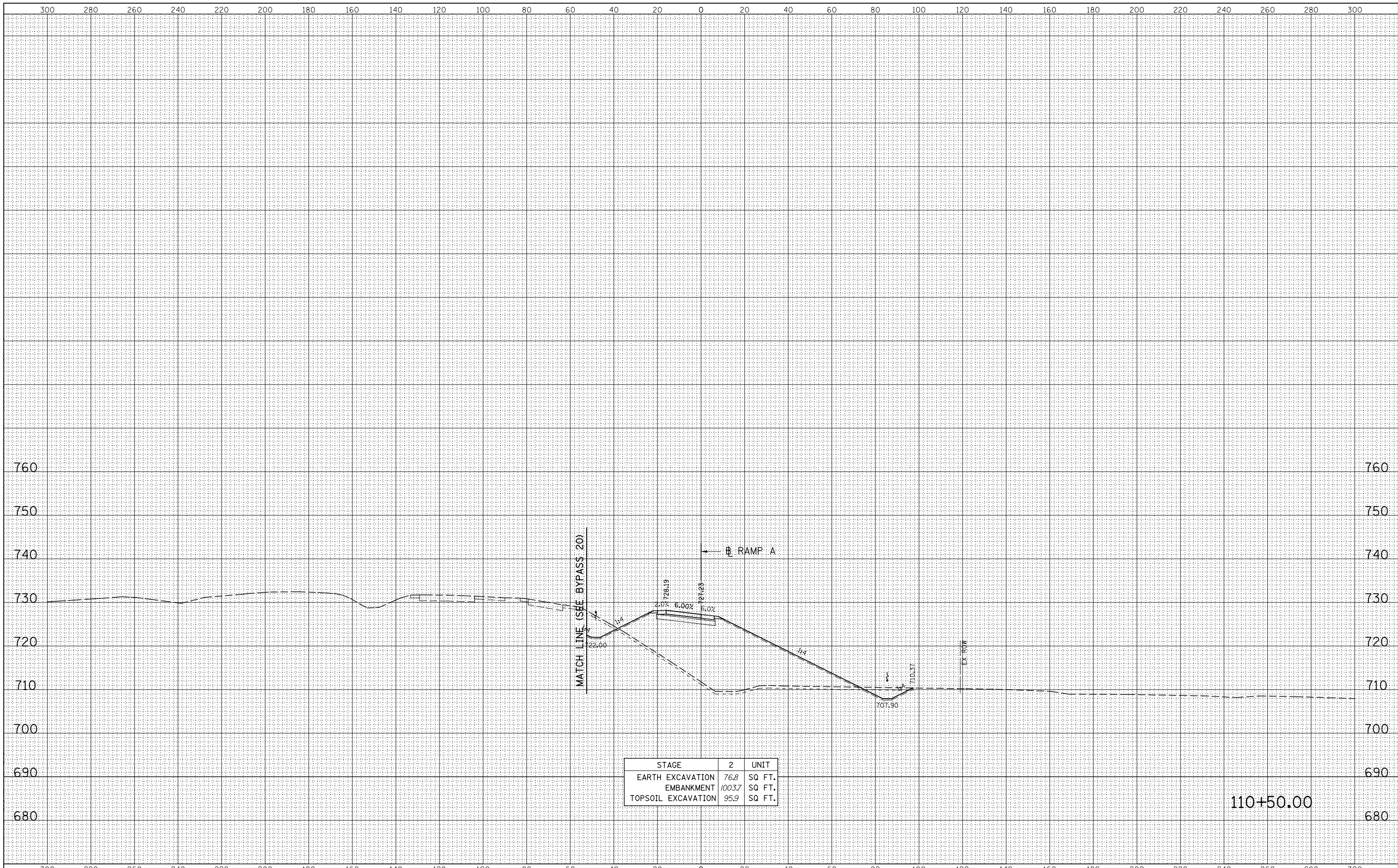
CROSS SECTIONS - RAMP A

SCALE: 20H/10V SHEET NO. OF SHEETS STA. 110+00.00 TO STA. 110+00.00

F.A.P. RTE. 301	SECTION 3HBR	COUNTY WINNEBAGO	TOTAL SHEETS 689	SHEET NO. 605
			CONTRACT NO. 64B87	
ILLINOIS FED. AID PROJECT				

FINAL SURVEY	SURVEYED	BY	DATE
NOTE BOOK	PLOTTED		
NO.	TEMPLATE		
	AREAS CHECKED		
	AREAS CHECKED		

ORIGINAL SURVEY	SURVEYED	BY	DATE
NOTE BOOK	PLOTTED		
NO.	TEMPLATE		
	AREAS CHECKED		
	AREAS CHECKED		



USER NAME - dsilva	DESIGNED - PMO	REVISED -
	DRAWN - PMO	REVISED -
PLOT SCALE - 1:40	CHECKED - DMS	REVISED -
PLOT DATE - 8/16/2018	DATE - 08-15-2018	REVISED -

**STATE OF ILLINOIS
DEPARTMENT OF TRANSPORTATION**

CROSS SECTIONS - RAMP A

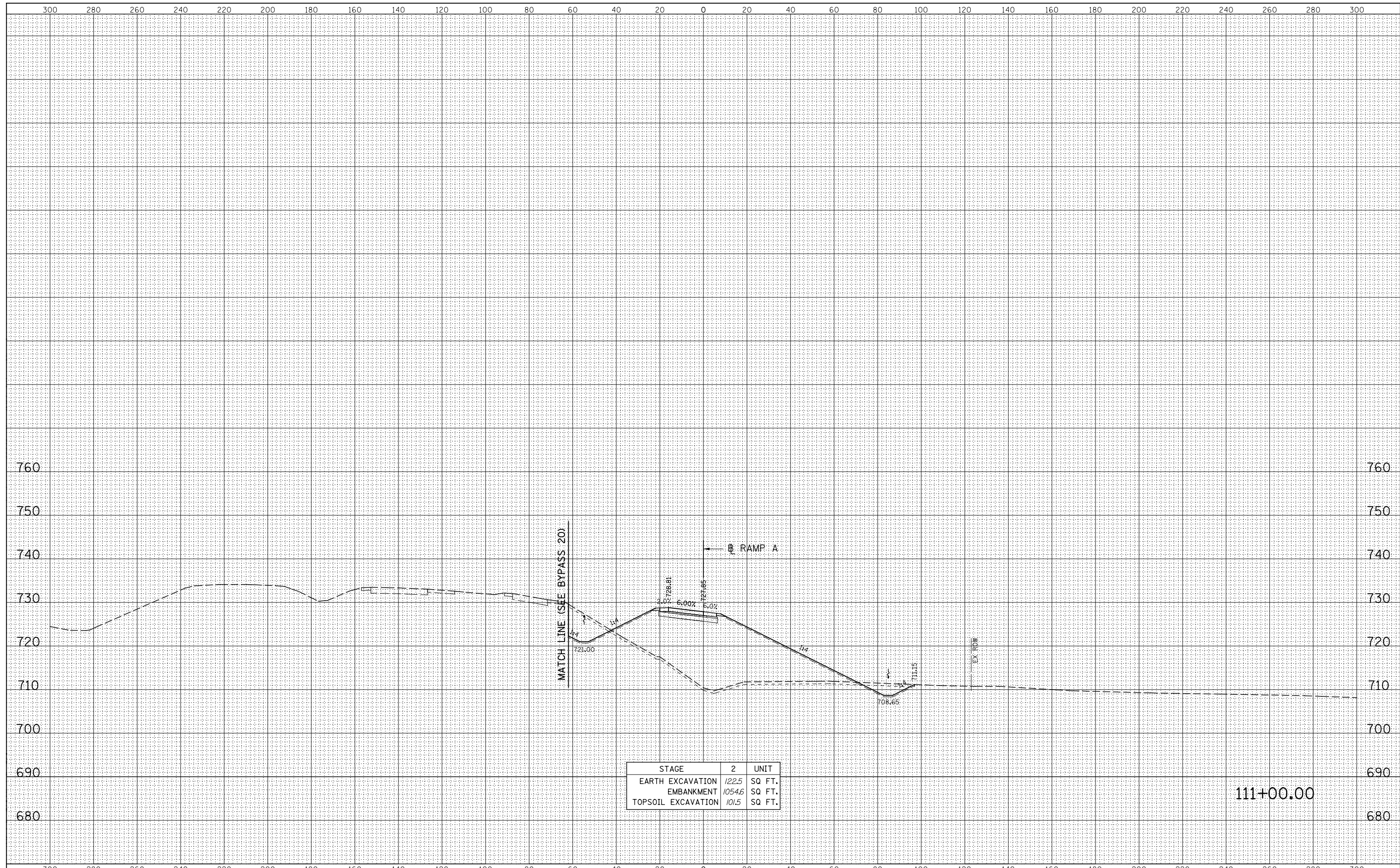
SCALE: 20H/10V SHEET NO. OF SHEETS STA. 110+50.00 TO STA. 110+50.00

F.A.P. RTE.	SECTION	COUNTY	TOTAL SHEETS	SHEET NO.
301	3HBR	WINNEBAGO	689	606
			CONTRACT NO. 64B87	
ILLINOIS FED. AID PROJECT				

110+50.00

DATE	
BY	
SURVEYED	
PLOTTED	
TEMPLATE	
AREAS	
CHECKED	
FINAL SURVEY	
NOTE BOOK	
NO.	

DATE	
BY	
SURVEYED	
PLOTTED	
TEMPLATE	
AREAS	
CHECKED	
ORIGINAL SURVEY	
NOTE BOOK	
NO.	



USER NAME - dsilva	DESIGNED - PMO	REVISED -
	DRAWN - PMO	REVISED -
PLOT SCALE - 1:40	CHECKED - DMS	REVISED -
PLOT DATE - 8/16/2018	DATE - 08-15-2018	REVISED -

**STATE OF ILLINOIS
DEPARTMENT OF TRANSPORTATION**

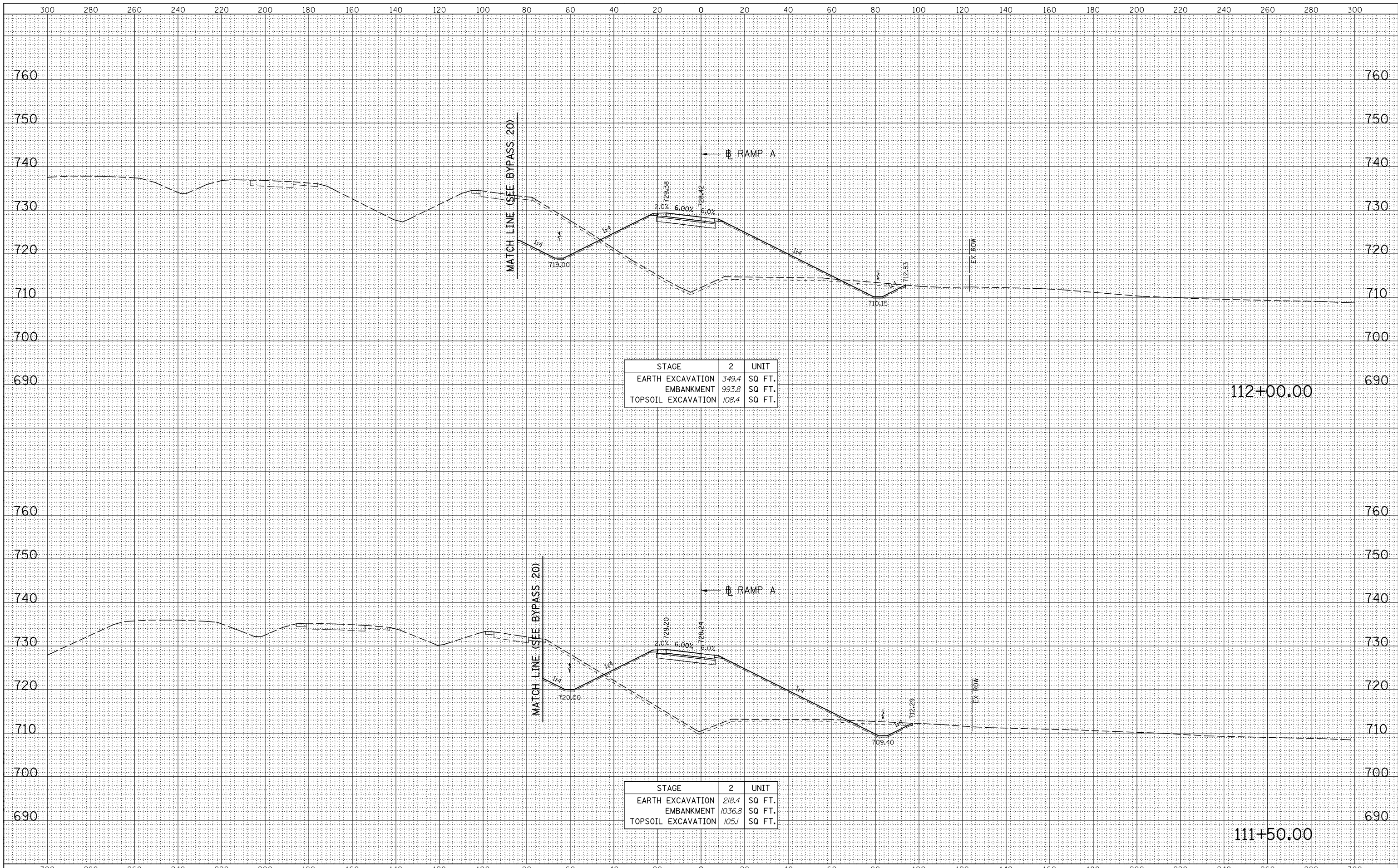
CROSS SECTIONS - RAMP A

SCALE: 20H/10V SHEET NO. OF SHEETS STA. 111+00.00 TO STA. 111+00.00

F.A.P. RTE. 301	SECTION 3HBR	COUNTY WINNEBAGO	TOTAL SHEETS 689	SHEET NO. 607
			CONTRACT NO. 64B87	
ILLINOIS FED. AID PROJECT				

DATE	
BY	
FINAL SURVEY	SURVEYED
NOTE BOOK	PLOTTED
NO.	TEMPLATE
	AREAS CHECKED
	AREAS CHECKED

DATE	
BY	
ORIGINAL SURVEY	SURVEYED
NOTE BOOK	PLOTTED
NO.	TEMPLATE
	AREAS CHECKED
	AREAS CHECKED



STAGE	2	UNIT
EARTH EXCAVATION	349.4	SQ FT.
EMBANKMENT	993.8	SQ FT.
TOPSOIL EXCAVATION	108.4	SQ FT.

STAGE	2	UNIT
EARTH EXCAVATION	218.4	SQ FT.
EMBANKMENT	1036.8	SQ FT.
TOPSOIL EXCAVATION	105.1	SQ FT.



USER NAME	- dsiw	DESIGNED	- PMO	REVISED	-
		DRAWN	- PMO	REVISED	-
PLOT SCALE	- 1:40	CHECKED	- DMS	REVISED	-
PLOT DATE	- 8/16/2018	DATE	- 08-15-2018	REVISED	-

**STATE OF ILLINOIS
DEPARTMENT OF TRANSPORTATION**

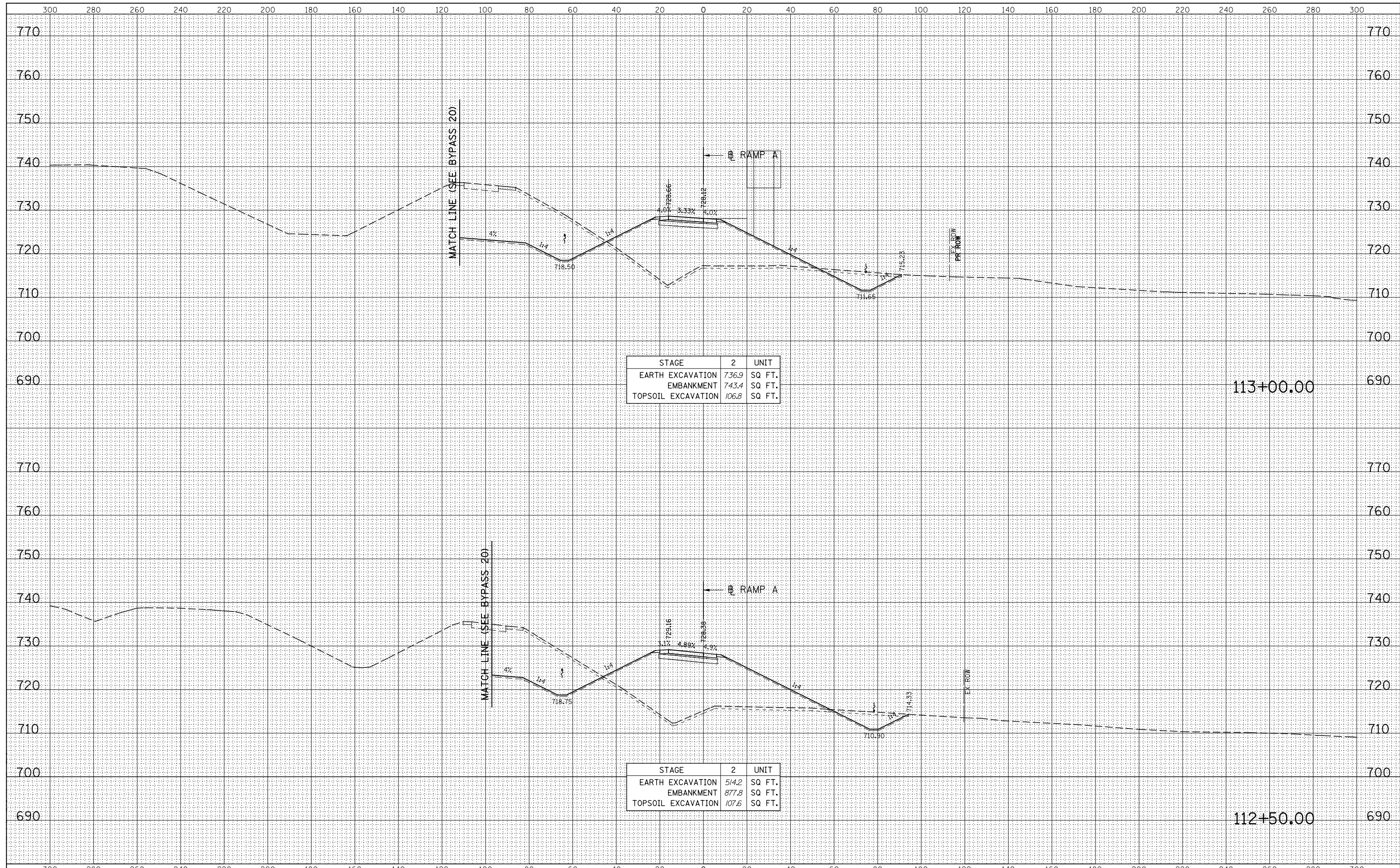
CROSS SECTIONS - RAMP A

SCALE: 20H/10V SHEET NO. OF SHEETS STA. 111+50.00 TO STA. 112+00.00

F.A.P. RTE.	SECTION	COUNTY	TOTAL SHEETS	SHEET NO.
301	3HBR	WINNEBAGO	689	608
			CONTRACT NO. 64B87	
ILLINOIS FED. AID PROJECT				

BY	DATE
SURVEYED	
PLOTTED	
TEMPLATE	
AREAS CHECKED	
FINAL SURVEY NO.	

BY	DATE
SURVEYED	
PLOTTED	
TEMPLATE	
AREAS CHECKED	
ORIGINAL SURVEY NO.	



STAGE	2	UNIT
EARTH EXCAVATION	736.9	SQ. FT.
EMBANKMENT	743.4	SQ. FT.
TOPSOIL EXCAVATION	106.8	SQ. FT.

STAGE	2	UNIT
EARTH EXCAVATION	514.2	SQ. FT.
EMBANKMENT	877.8	SQ. FT.
TOPSOIL EXCAVATION	107.6	SQ. FT.



USER NAME - dsiwo	DESIGNED - PMO	REVISED -
	DRAWN - PMO	REVISED -
PLOT SCALE - 1:40	CHECKED - DMS	REVISED -
PLOT DATE - 8/16/2018	DATE - 08-15-2018	REVISED -

STATE OF ILLINOIS
DEPARTMENT OF TRANSPORTATION

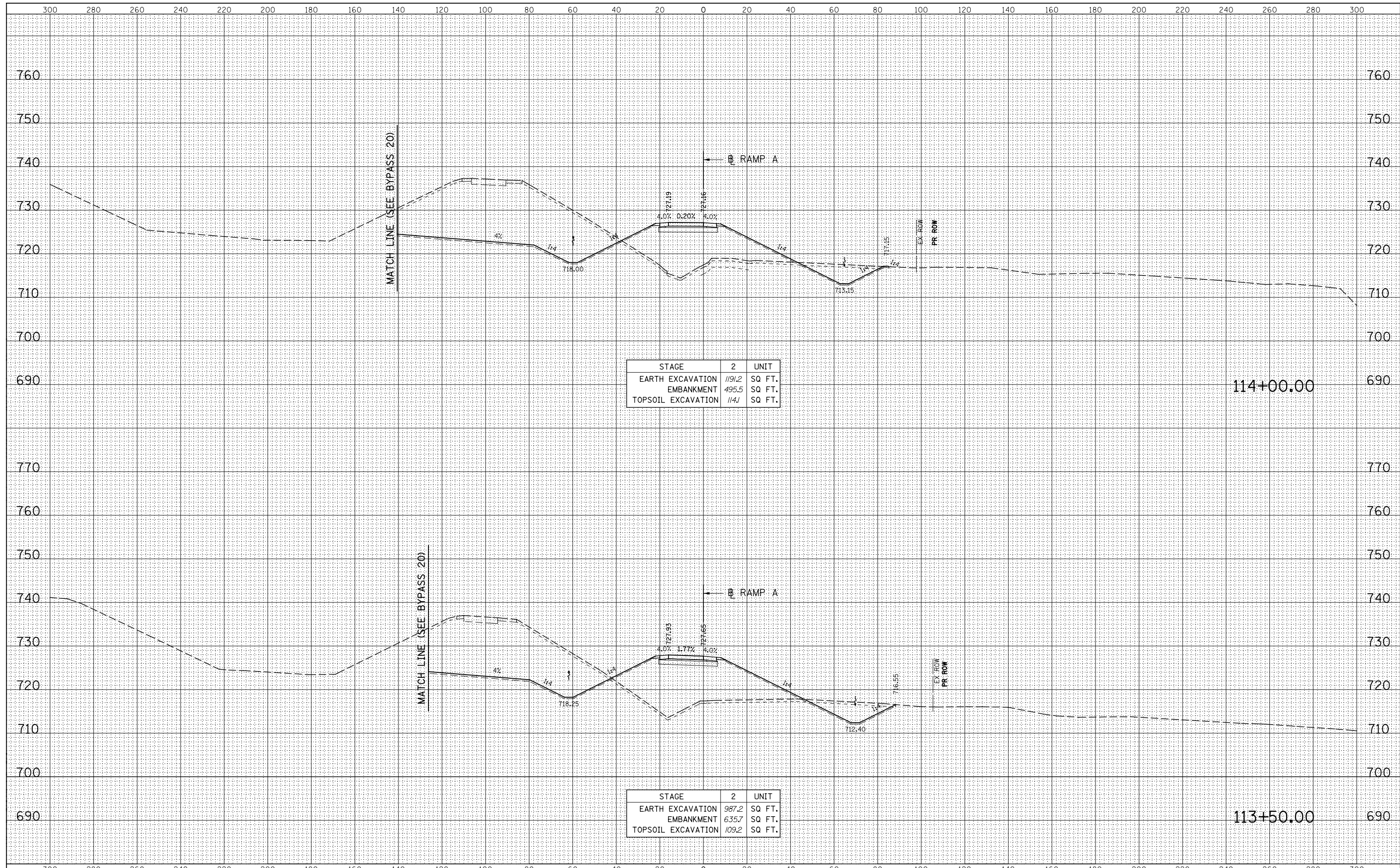
CROSS SECTIONS - RAMP A

SCALE: 20H/10V SHEET NO. OF SHEETS STA. 112+50.00 TO STA. 113+00.00

F.A.P. RTE. 301	SECTION 3HBR	COUNTY WINNEBAGO	TOTAL SHEETS 689	SHEET NO. 609
ILLINOIS FED. AID PROJECT				CONTRACT NO. 64B87

BY	DATE
SURVEYED	
PLOTTED	
TEMPLATE	
AREAS CHECKED	
FINAL SURVEY	
NOTE BOOK	
NO.	

BY	DATE
SURVEYED	
PLOTTED	
TEMPLATE	
AREAS CHECKED	
ORIGINAL SURVEY	
NOTE BOOK	
NO.	



STAGE	2	UNIT
EARTH EXCAVATION	1191.2	SQ FT.
EMBANKMENT	495.5	SQ FT.
TOPSOIL EXCAVATION	1141	SQ FT.

STAGE	2	UNIT
EARTH EXCAVATION	987.2	SQ FT.
EMBANKMENT	635.7	SQ FT.
TOPSOIL EXCAVATION	109.2	SQ FT.



USER NAME	- dsiw	DESIGNED	- PMO	REVISED	-
PLOT SCALE	- 1:40	DRAWN	- PMO	REVISED	-
PLOT DATE	- 8/16/2018	CHECKED	- DMS	REVISED	-
		DATE	- 08-15-2018	REVISED	-

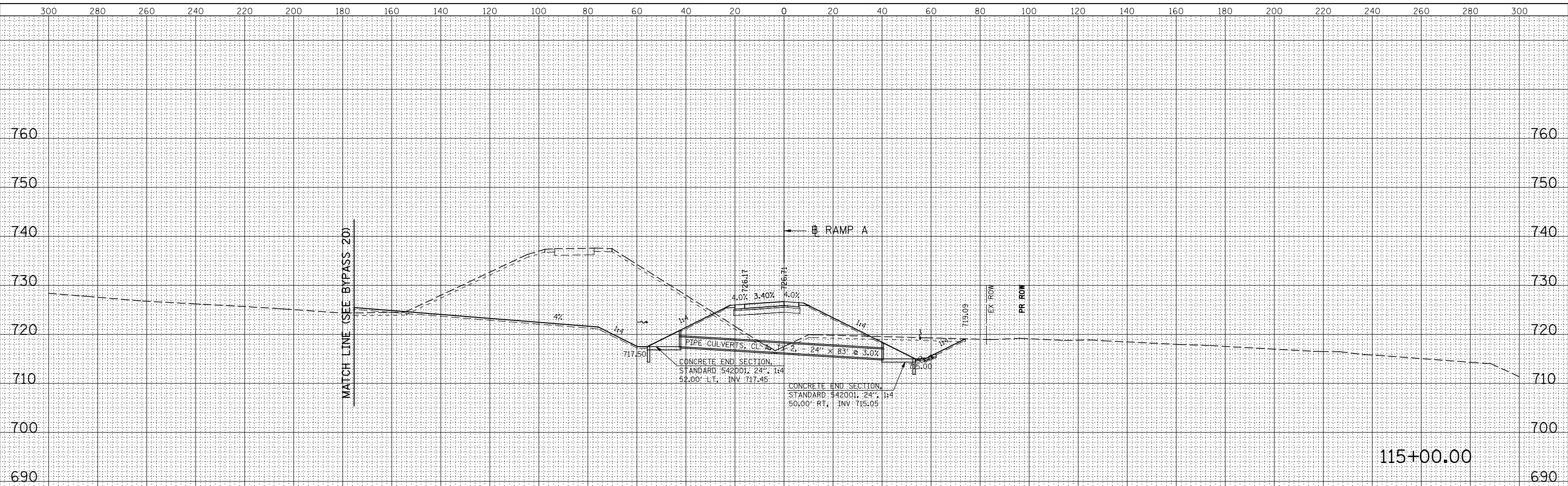
STATE OF ILLINOIS
DEPARTMENT OF TRANSPORTATION

CROSS SECTIONS - RAMP A

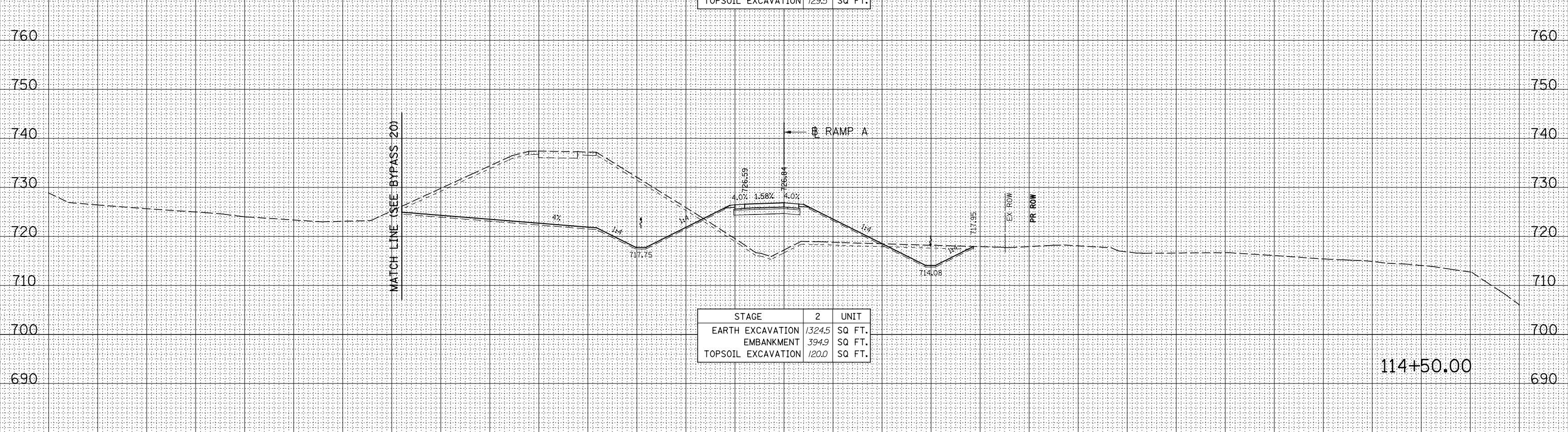
SCALE: 20H/10V	SHEET NO.	OF	SHEETS	STA. 113+50.00	TO STA. 114+00.00
----------------	-----------	----	--------	----------------	-------------------

F.A.P. RTE.	SECTION	COUNTY	TOTAL SHEETS	SHEET NO.
301	3HBR	WINNEBAGO	689	610
			CONTRACT NO. 64B87	
ILLINOIS FED. AID PROJECT				

DATE	
BY	
FINAL SURVEY	SURVEYED
NOTE BOOK	PLOTTED
NO.	TEMPLATE
	AREAS CHECKED



DATE	
BY	
ORIGINAL SURVEY	SURVEYED
NOTE BOOK	PLOTTED
NO.	TEMPLATE
	AREAS CHECKED



USER NAME	- dsilva	DESIGNED	- PMO	REVISED	-
PLOT SCALE	- 1:40	DRAWN	- PMO	REVISED	-
PLOT DATE	- 8/16/2018	CHECKED	- DMS	REVISED	-
		DATE	- 08-15-2018	REVISED	-

STATE OF ILLINOIS
DEPARTMENT OF TRANSPORTATION

CROSS SECTIONS - RAMP A

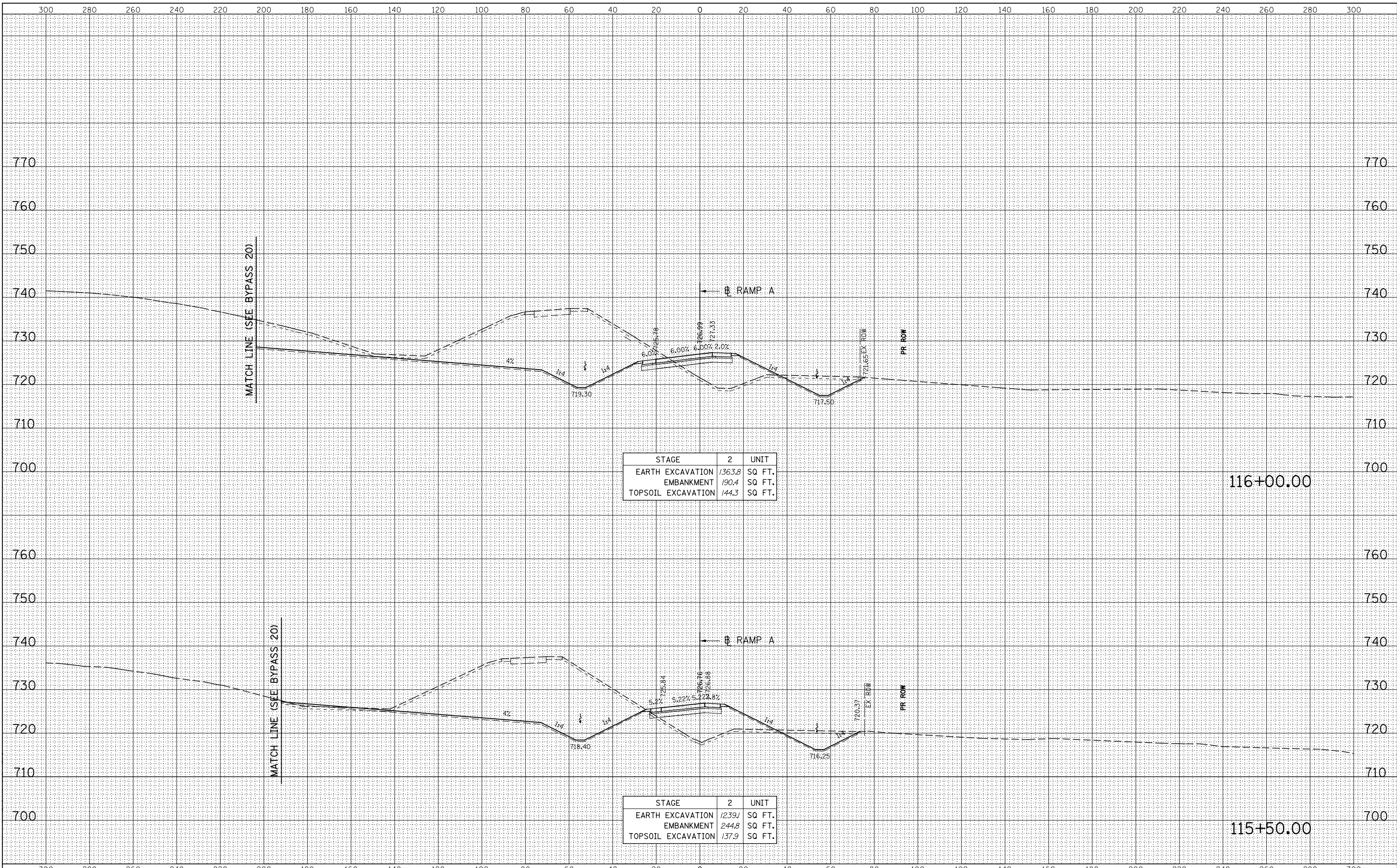
SCALE: 20H/10V	SHEET NO.	OF	SHEETS	STA. 114+50.00	TO STA. 115+00.00
----------------	-----------	----	--------	----------------	-------------------

F.A.P. RTE.	SECTION	COUNTY	TOTAL SHEETS	SHEET NO.
301	3HBR	WINNEBAGO	689	611
CONTRACT NO. 64B87				

ILLINOIS FED. AID PROJECT

FINAL SURVEY	SURVEYED	DATE
NOTE BOOK	PLOTTED	BY
NO.	TEMPLATE	
	AREAS CHECKED	
	AREAS CHECKED	

ORIGINAL SURVEY	SURVEYED	DATE
NOTE BOOK	PLOTTED	BY
NO.	TEMPLATE	
	AREAS CHECKED	
	AREAS CHECKED	



STAGE	2	UNIT
EARTH EXCAVATION	1363.8	SQ FT.
EMBANKMENT	190.4	SQ FT.
TOPSOIL EXCAVATION	144.3	SQ FT.

STAGE	2	UNIT
EARTH EXCAVATION	1239.1	SQ FT.
EMBANKMENT	244.8	SQ FT.
TOPSOIL EXCAVATION	137.9	SQ FT.

KNIGHT
Engineers & Architects

USER NAME - dsilve	DESIGNED - PMO	REVISED -
	DRAWN - PMO	REVISED -
PLOT SCALE - 1:40	CHECKED - DMS	REVISED -
PLOT DATE - 8/16/2018	DATE - 08-15-2018	REVISED -

STATE OF ILLINOIS
DEPARTMENT OF TRANSPORTATION

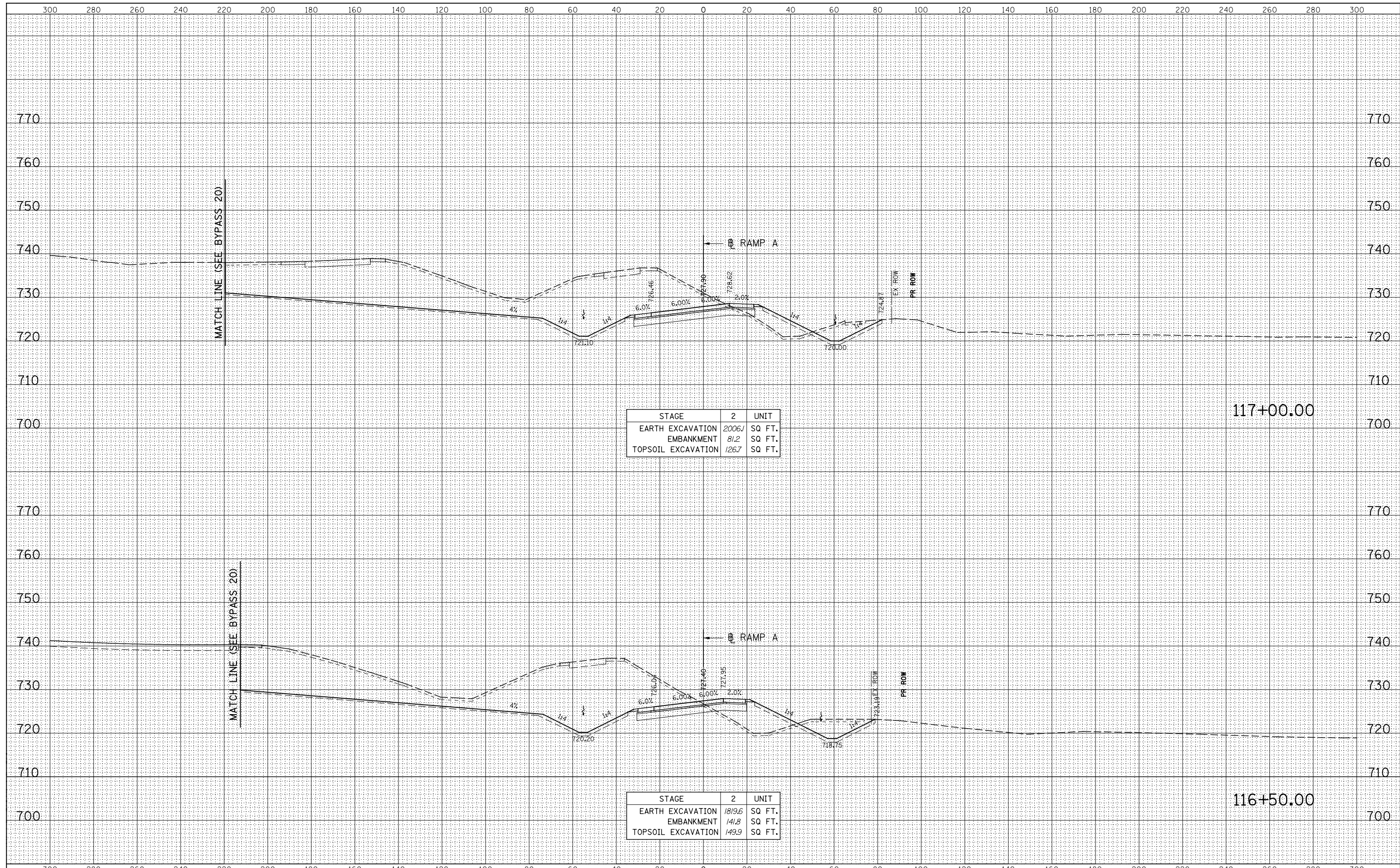
CROSS SECTIONS - RAMP A

SCALE: 20H/10V SHEET NO. OF SHEETS STA. 115+50.00 TO STA. 116+00.00

F.A.P. RTE.	SECTION	COUNTY	TOTAL SHEETS	SHEET NO.
301	3HBR	WINNEBAGO	689	612
ILLINOIS FED. AID PROJECT			CONTRACT NO. 64B87	

DATE	BY
NO.	
AREAS CHECKED	
AREAS	
TEMPLATE	
PLOTTED	
SURVEYED	
FINAL SURVEY	

DATE	BY
NO.	
AREAS CHECKED	
AREAS	
TEMPLATE	
PLOTTED	
SURVEYED	
ORIGINAL SURVEY	



STAGE	2	UNIT
EARTH EXCAVATION	2006.1	SQ. FT.
EMBANKMENT	81.2	SQ. FT.
TOPSOIL EXCAVATION	126.7	SQ. FT.

STAGE	2	UNIT
EARTH EXCAVATION	1819.6	SQ. FT.
EMBANKMENT	141.8	SQ. FT.
TOPSOIL EXCAVATION	149.9	SQ. FT.



USER NAME - dsilva	DESIGNED - PMO	REVISED -
	DRAWN - PMO	REVISED -
PLOT SCALE - 1:40	CHECKED - DMS	REVISED -
PLOT DATE - 8/16/2018	DATE - 08-15-2018	REVISED -

STATE OF ILLINOIS
DEPARTMENT OF TRANSPORTATION

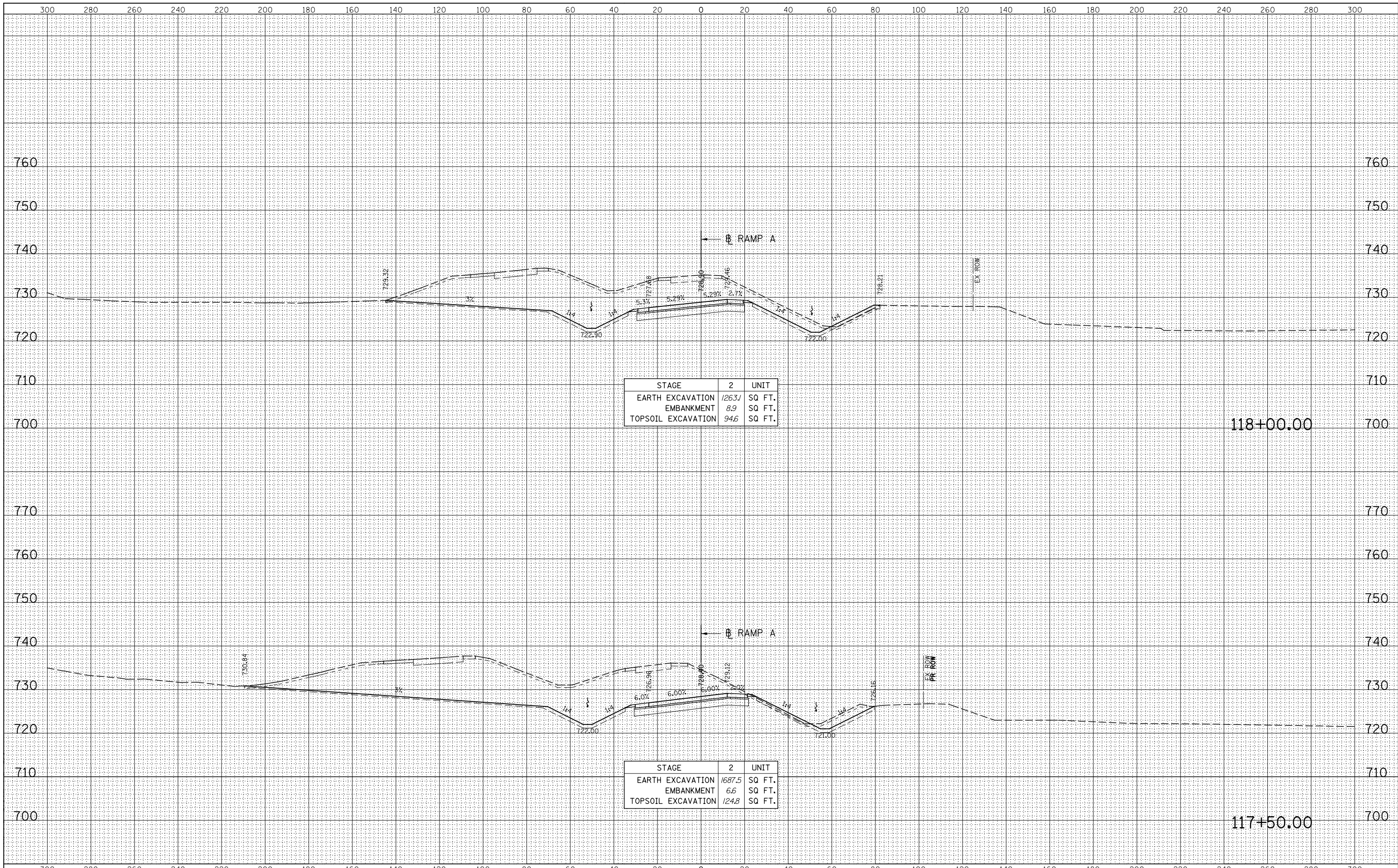
CROSS SECTIONS - RAMP A

SCALE: 20H/10V SHEET NO. OF SHEETS STA. 116+50.00 TO STA. 117+00.00

F.A.P. RTE. 301	SECTION 3HBR	COUNTY WINNEBAGO	TOTAL SHEETS 689	SHEET NO. 613
CONTRACT NO. 64B87				ILLINOIS FED. AID PROJECT

DATE	
BY	
FINAL SURVEY	SURVEYED
NOTE BOOK	PLOTTED
NO.	TEMPLATE
	AREAS CHECKED

DATE	
BY	
ORIGINAL SURVEY	SURVEYED
NOTE BOOK	PLOTTED
NO.	TEMPLATE
	AREAS CHECKED



USER NAME	- dsilva	DESIGNED	- PMO	REVISED	-
		DRAWN	- PMO	REVISED	-
PLOT SCALE	- 1:40	CHECKED	- DMS	REVISED	-
PLOT DATE	- 8/16/2018	DATE	- 08-15-2018	REVISED	-

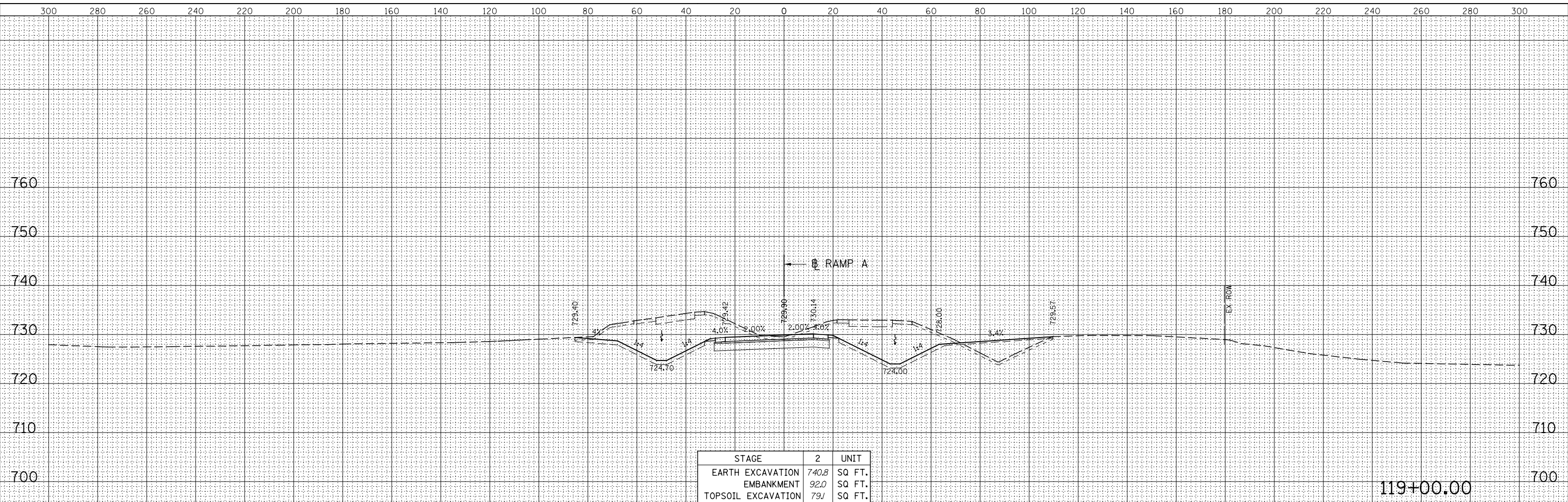
**STATE OF ILLINOIS
DEPARTMENT OF TRANSPORTATION**

CROSS SECTIONS - RAMP A

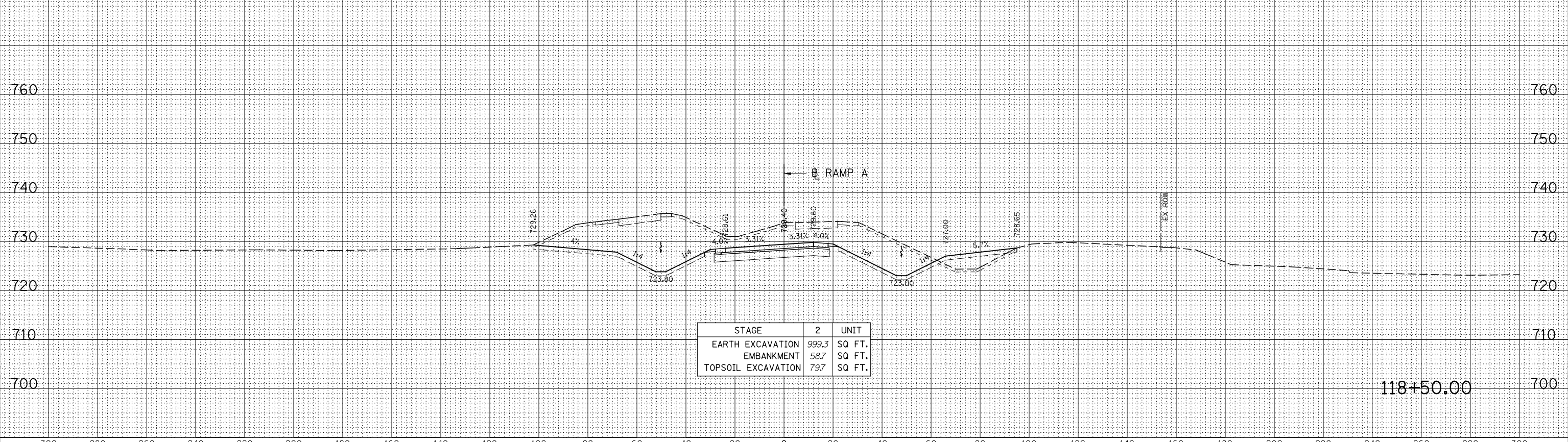
SCALE: 20H/10V SHEET NO. OF SHEETS STA. 117+50.00 TO STA. 118+00.00

F.A.P. RTE.	SECTION	COUNTY	TOTAL SHEETS	SHEET NO.
301	3HBR	WINNEBAGO	689	614
			CONTRACT NO. 64B87	
ILLINOIS FED. AID PROJECT				

DATE	
BY	
FINAL SURVEY	SURVEYED
NOTE BOOK	PLOTTED
NO.	TEMPLATE
	AREAS CHECKED



DATE	
BY	
ORIGINAL SURVEY	SURVEYED
NOTE BOOK	PLOTTED
NO.	TEMPLATE
	AREAS CHECKED



USER NAME : dsilva
 DESIGNED - PMO
 DRAWN - PMO
 CHECKED - DMS
 DATE - 08-15-2018

REVISED -
 REVISED -
 REVISED -
 REVISED -

STATE OF ILLINOIS
 DEPARTMENT OF TRANSPORTATION

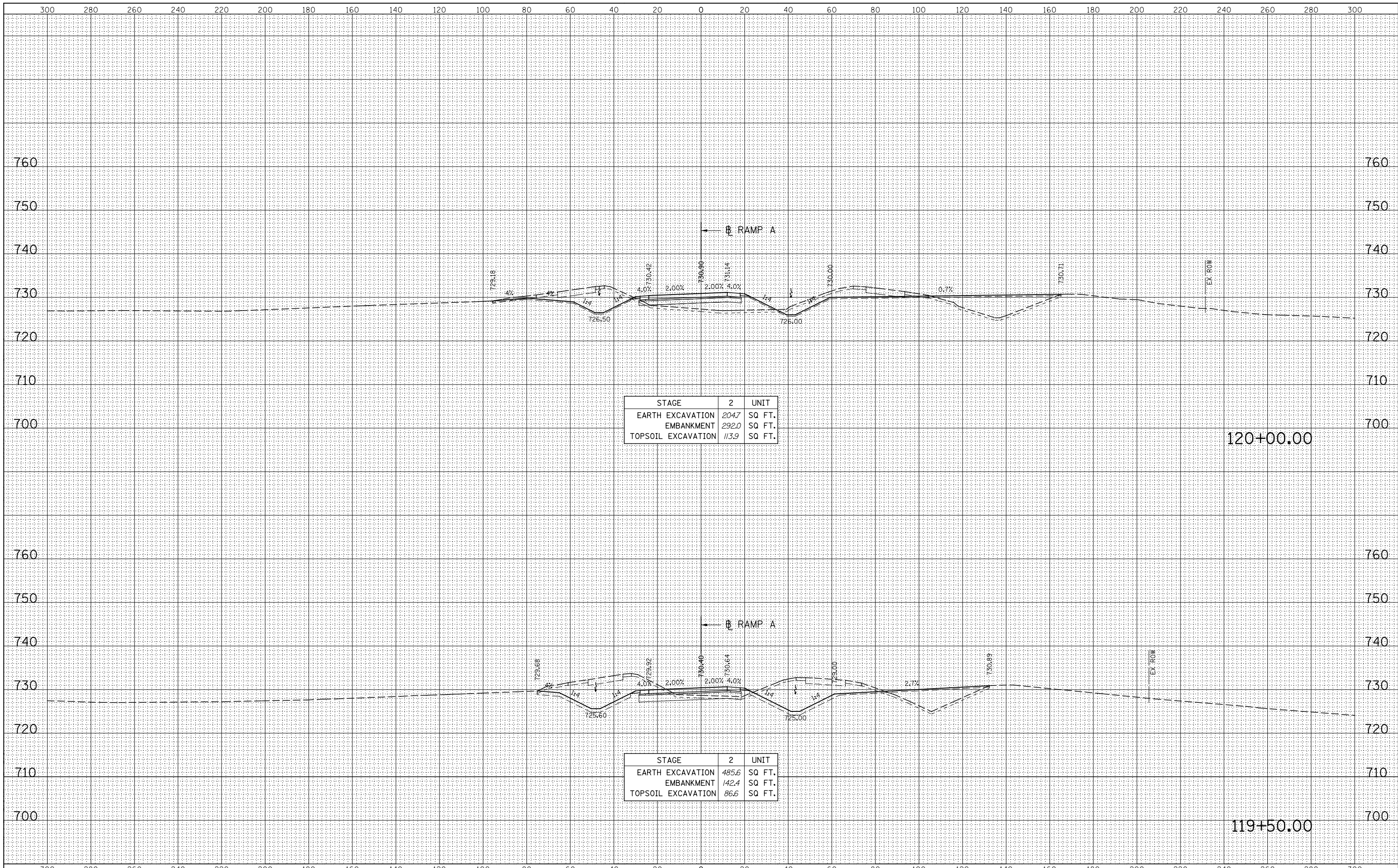
CROSS SECTIONS - RAMP A

SCALE: 20H/10V SHEET NO. OF SHEETS STA. 118+50.00 TO STA. 119+00.00

F.A.P. RTE.	SECTION	COUNTY	TOTAL SHEETS	SHEET NO.
301	3HBR	WINNEBAGO	689	615
				CONTRACT NO. 64B87
ILLINOIS FED. AID PROJECT				

DATE	
BY	
FINAL SURVEY	SURVEYED
NOTE BOOK NO.	PLOTTED
	TEMPLATE
	AREAS CHECKED

DATE	
BY	
ORIGINAL SURVEY	SURVEYED
NOTE BOOK NO.	PLOTTED
	TEMPLATE
	AREAS CHECKED



STAGE	2	UNIT
EARTH EXCAVATION	204.7	SQ FT.
EMBANKMENT	292.0	SQ FT.
TOPSOIL EXCAVATION	113.9	SQ FT.

STAGE	2	UNIT
EARTH EXCAVATION	485.6	SQ FT.
EMBANKMENT	142.4	SQ FT.
TOPSOIL EXCAVATION	86.6	SQ FT.



USER NAME - dsilva	DESIGNED - PMO	REVISED -
	DRAWN - PMO	REVISED -
PLOT SCALE - 1:40	CHECKED - DMS	REVISED -
PLOT DATE - 8/16/2018	DATE - 08-15-2018	REVISED -

STATE OF ILLINOIS
DEPARTMENT OF TRANSPORTATION

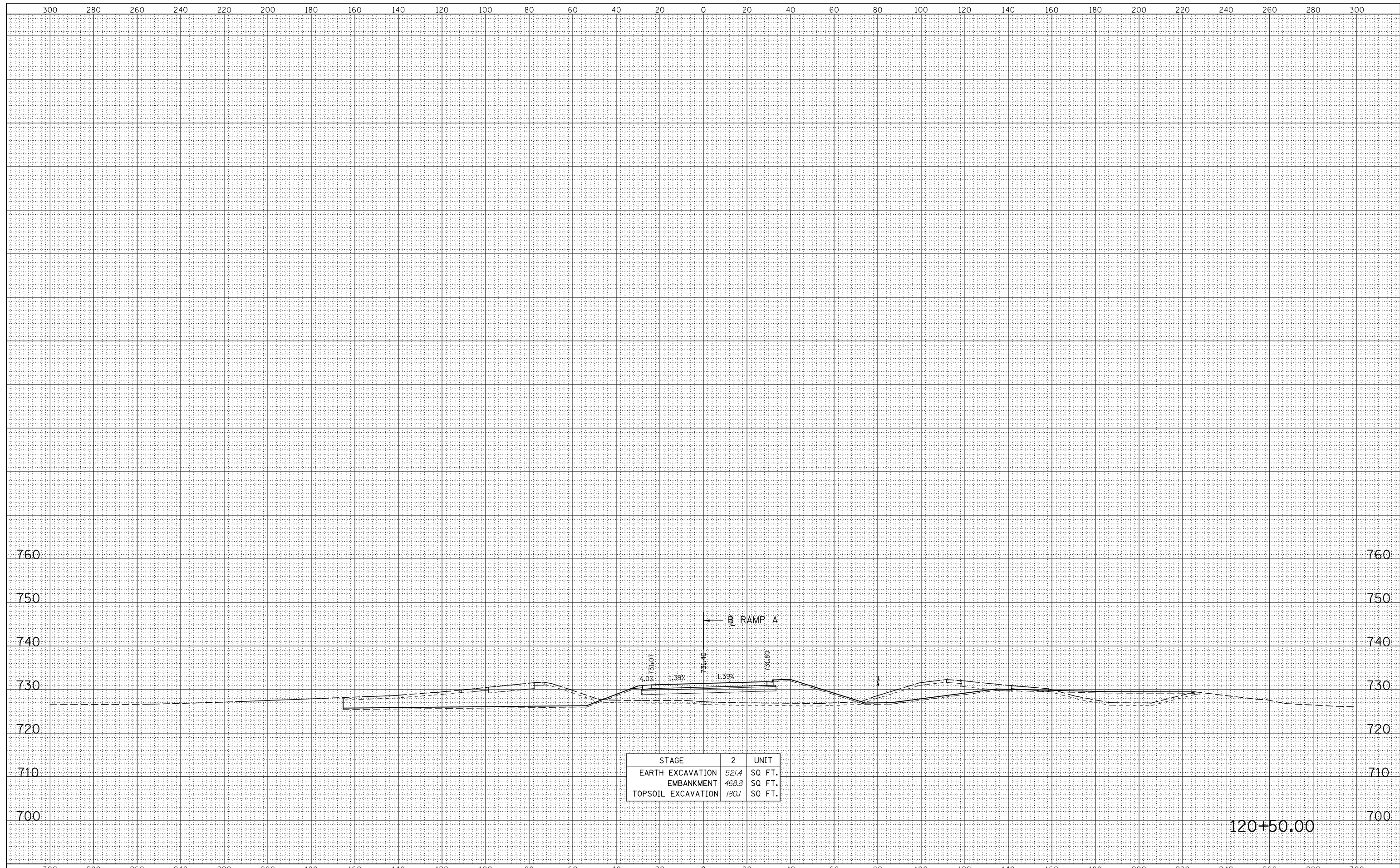
CROSS SECTIONS - RAMP A

SCALE: 20H/10V SHEET NO. OF SHEETS STA. 119+50.00 TO STA. 120+00.00

F.A.P. RTE. 301	SECTION 3HBR	COUNTY WINNEBAGO	TOTAL SHEETS 689	SHEET NO. 616
			CONTRACT NO. 64B87	
ILLINOIS FED. AID PROJECT				

DATE	
BY	
SURVEYED	
PLOTTED	
TEMPLATE	
AREAS	
CHECKED	
FINAL SURVEY	
NOTE BOOK	
NO.	

DATE	
BY	
SURVEYED	
PLOTTED	
TEMPLATE	
AREAS	
CHECKED	
ORIGINAL SURVEY	
NOTE BOOK	
NO.	



USER NAME - dsilve	DESIGNED - PMO	REVISED -
	DRAWN - PMO	REVISED -
PLOT SCALE - 1:40	CHECKED - DMS	REVISED -
PLOT DATE - 8/16/2018	DATE - 08-15-2018	REVISED -

**STATE OF ILLINOIS
DEPARTMENT OF TRANSPORTATION**

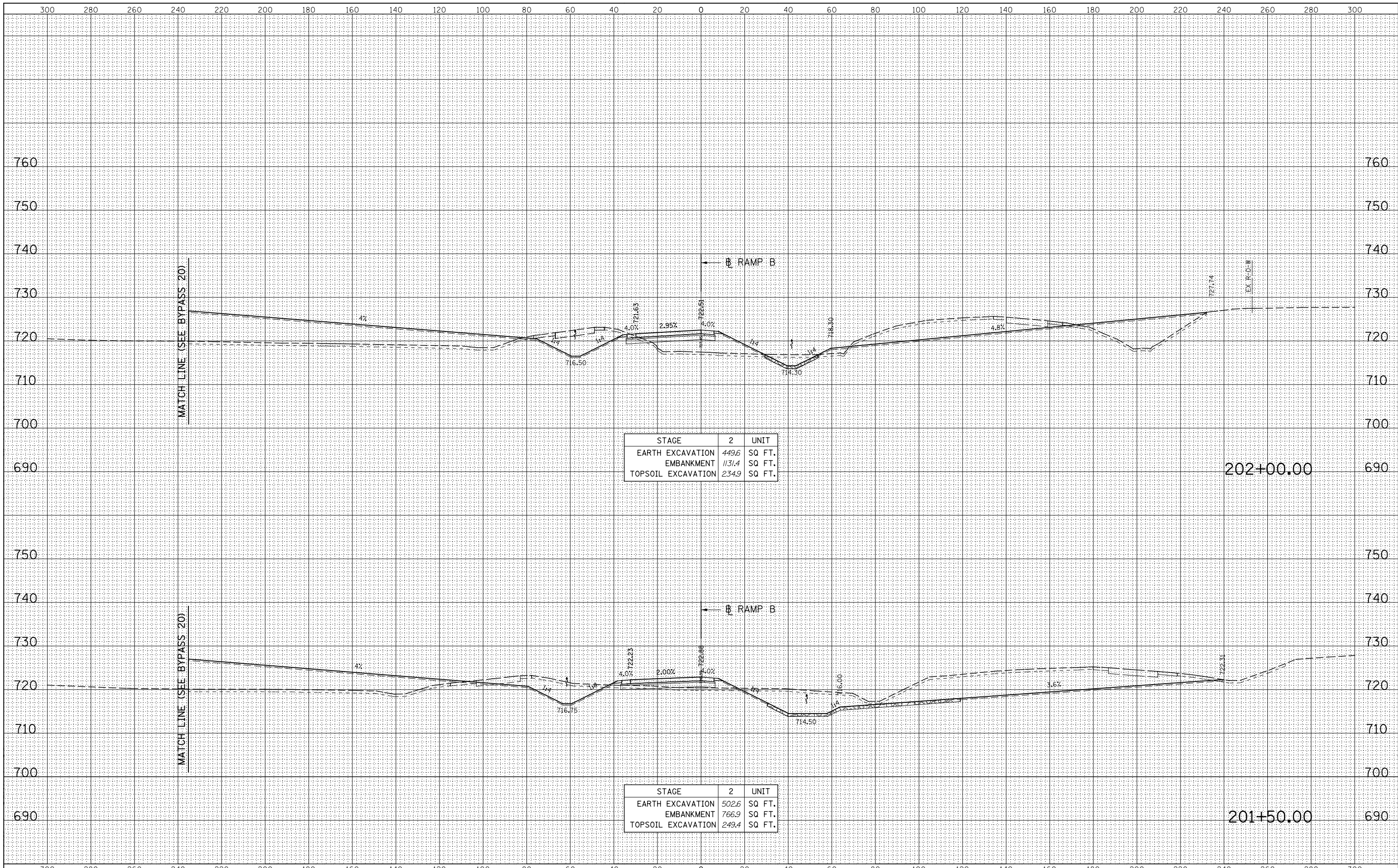
CROSS SECTIONS - RAMP A

SCALE: 20H/10V SHEET NO. OF SHEETS STA. 120+50.00 TO STA. 120+50.00

F.A.P. RTE.	SECTION	COUNTY	TOTAL SHEETS	SHEET NO.
301	3HBR	WINNEBAGO	689	617
CONTRACT NO. 64B87				
ILLINOIS FED. AID PROJECT				

DATE	
BY	
FINAL SURVEY	SURVEYED
NOTE BOOK	PLOTTED
NO.	TEMPLATE
	AREAS CHECKED

DATE	
BY	
ORIGINAL SURVEY	SURVEYED
NOTE BOOK	PLOTTED
NO.	TEMPLATE
	AREAS CHECKED



STAGE	2	UNIT
EARTH EXCAVATION	449.6	SQ. FT.
EMBANKMENT	1131.4	SQ. FT.
TOPSOIL EXCAVATION	234.9	SQ. FT.

STAGE	2	UNIT
EARTH EXCAVATION	502.6	SQ. FT.
EMBANKMENT	766.9	SQ. FT.
TOPSOIL EXCAVATION	249.4	SQ. FT.



USER NAME - dsilve	DESIGNED - PMO	REVISED -
PLOT SCALE - 1:40	DRAWN - PMO	REVISED -
PLOT DATE - 8/16/2018	CHECKED - DMS	REVISED -
	DATE - 08-15-2018	REVISED -

**STATE OF ILLINOIS
DEPARTMENT OF TRANSPORTATION**

CROSS SECTIONS - RAMP B

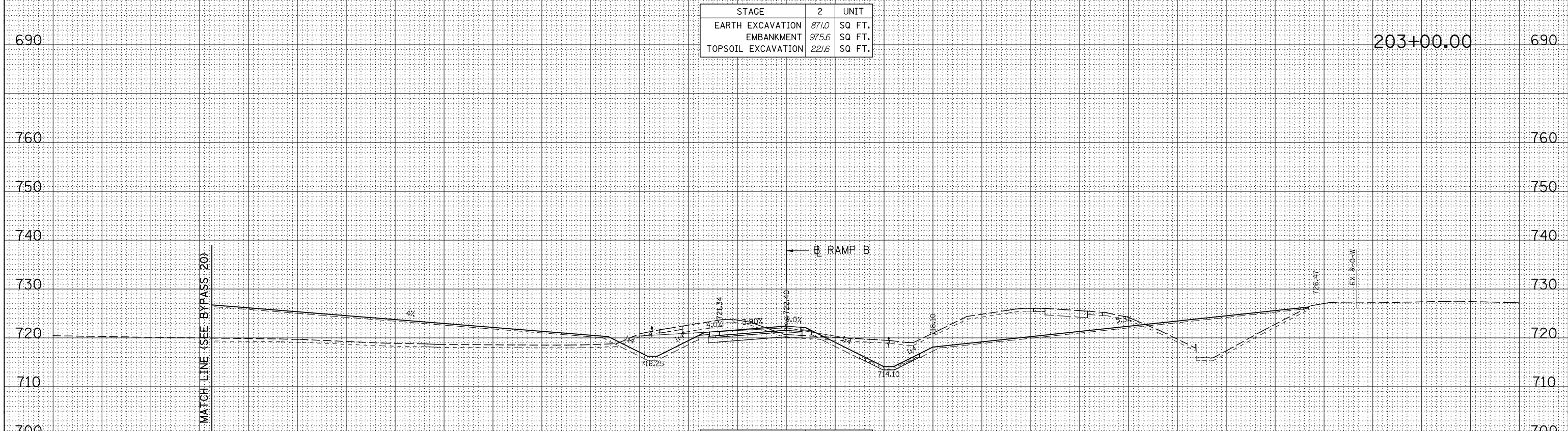
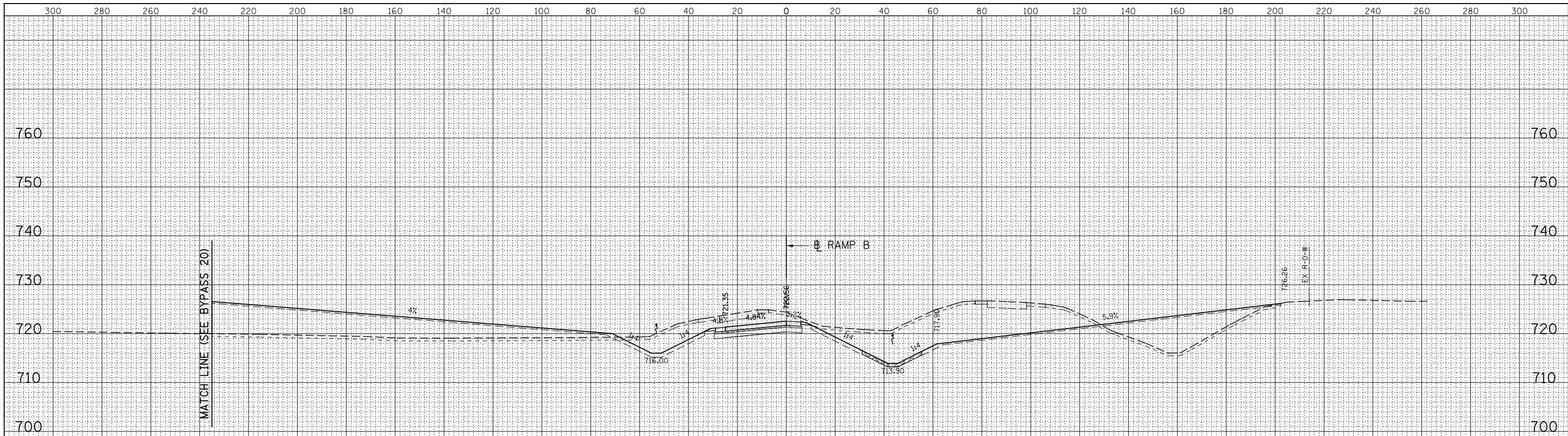
SCALE: 20H/10V SHEET NO. OF SHEETS STA. 201+50.00 TO STA. 202+00.00

F.A.P. RTE. 301	SECTION 3HBR	COUNTY WINNEBAGO	TOTAL SHEETS 689	SHEET NO. 618
			CONTRACT NO. 64B87	

ILLINOIS FED. AID PROJECT

DATE	
BY	
FINAL SURVEY	SURVEYED
NOTE BOOK NO.	PLOTTED
	TEMPLATE
	AREAS CHECKED

DATE	
BY	
ORIGINAL SURVEY	SURVEYED
NOTE BOOK NO.	PLOTTED
	TEMPLATE
	AREAS CHECKED



KNIGHT
Engineers & Architects

USER NAME	- dsilva	DESIGNED	- PMO	REVISED	-
		DRAWN	- PMO	REVISED	-
PLOT SCALE	- 1:40	CHECKED	- DMS	REVISED	-
PLOT DATE	- 8/16/2018	DATE	- 08-15-2018	REVISED	-

STATE OF ILLINOIS
DEPARTMENT OF TRANSPORTATION

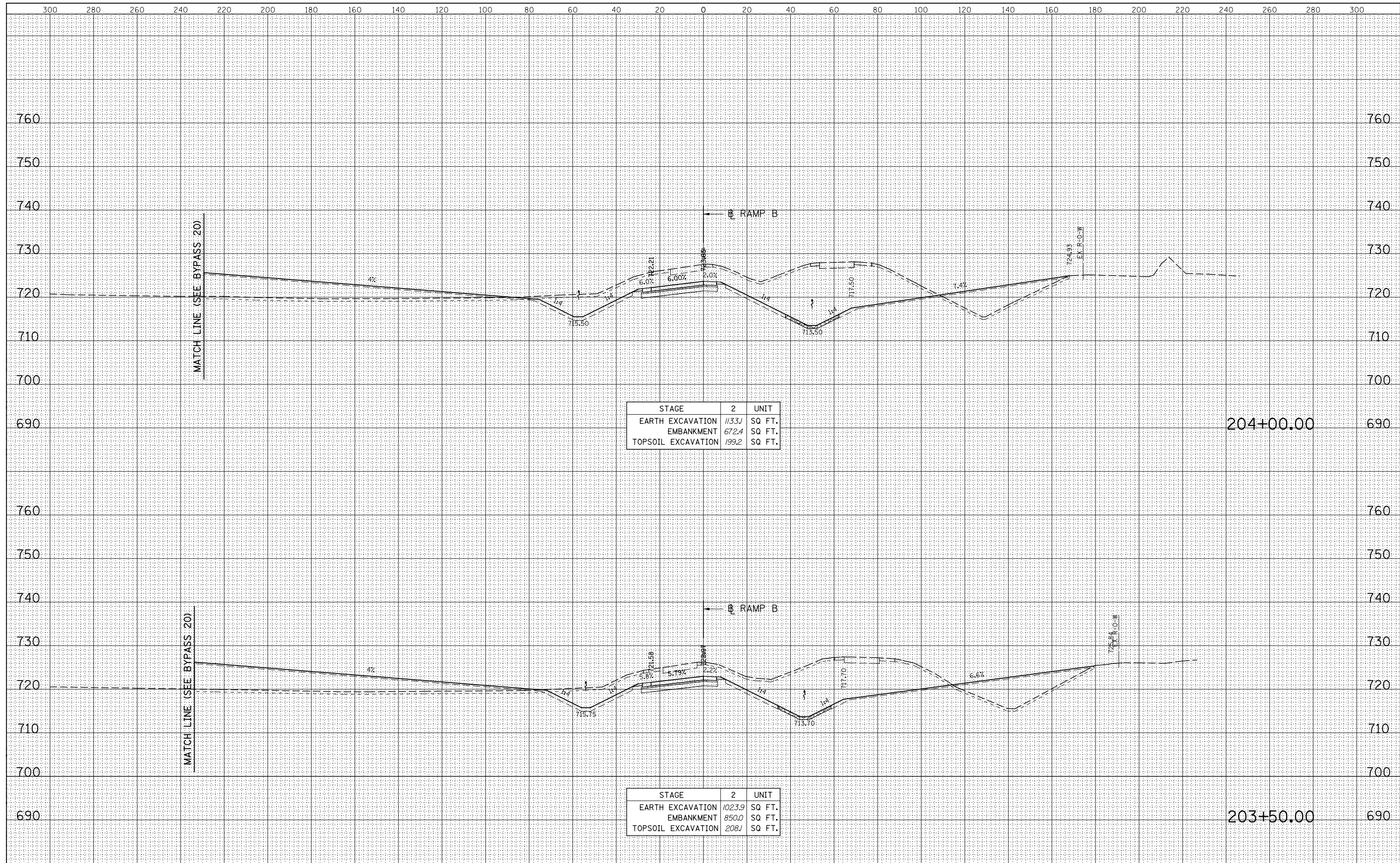
CROSS SECTIONS - RAMP B

SCALE: 20H/10V SHEET NO. OF SHEETS STA. 202+50.00 TO STA. 203+00.00

F.A.P. RTE.	SECTION	COUNTY	TOTAL SHEETS	SHEET NO.
301	3HBR	WINNEBAGO	689	619
			CONTRACT NO. 64B87	
ILLINOIS FED. AID PROJECT				

BY	DATE
FINAL SURVEY	SURVEYED
NOTE BOOK NO.	PLOTTED
	TEMPLATE
	AREAS CHECKED

BY	DATE
ORIGINAL SURVEY	SURVEYED
NOTE BOOK NO.	PLOTTED
	TEMPLATE
	AREAS CHECKED



STAGE	UNIT
EARTH EXCAVATION	1133.1 SQ FT.
EMBANKMENT	672.4 SQ FT.
TOPSOIL EXCAVATION	199.2 SQ FT.

STAGE	UNIT
EARTH EXCAVATION	1023.9 SQ FT.
EMBANKMENT	850.0 SQ FT.
TOPSOIL EXCAVATION	208.1 SQ FT.



USER NAME : dsilve
 PLOT SCALE : 1:40
 PLOT DATE : 8/16/2018

DESIGNED - PMO
 DRAWN - PMO
 CHECKED - DMS
 DATE - 08-15-2018

REVISED -
 REVISED -
 REVISED -
 REVISED -

**STATE OF ILLINOIS
 DEPARTMENT OF TRANSPORTATION**

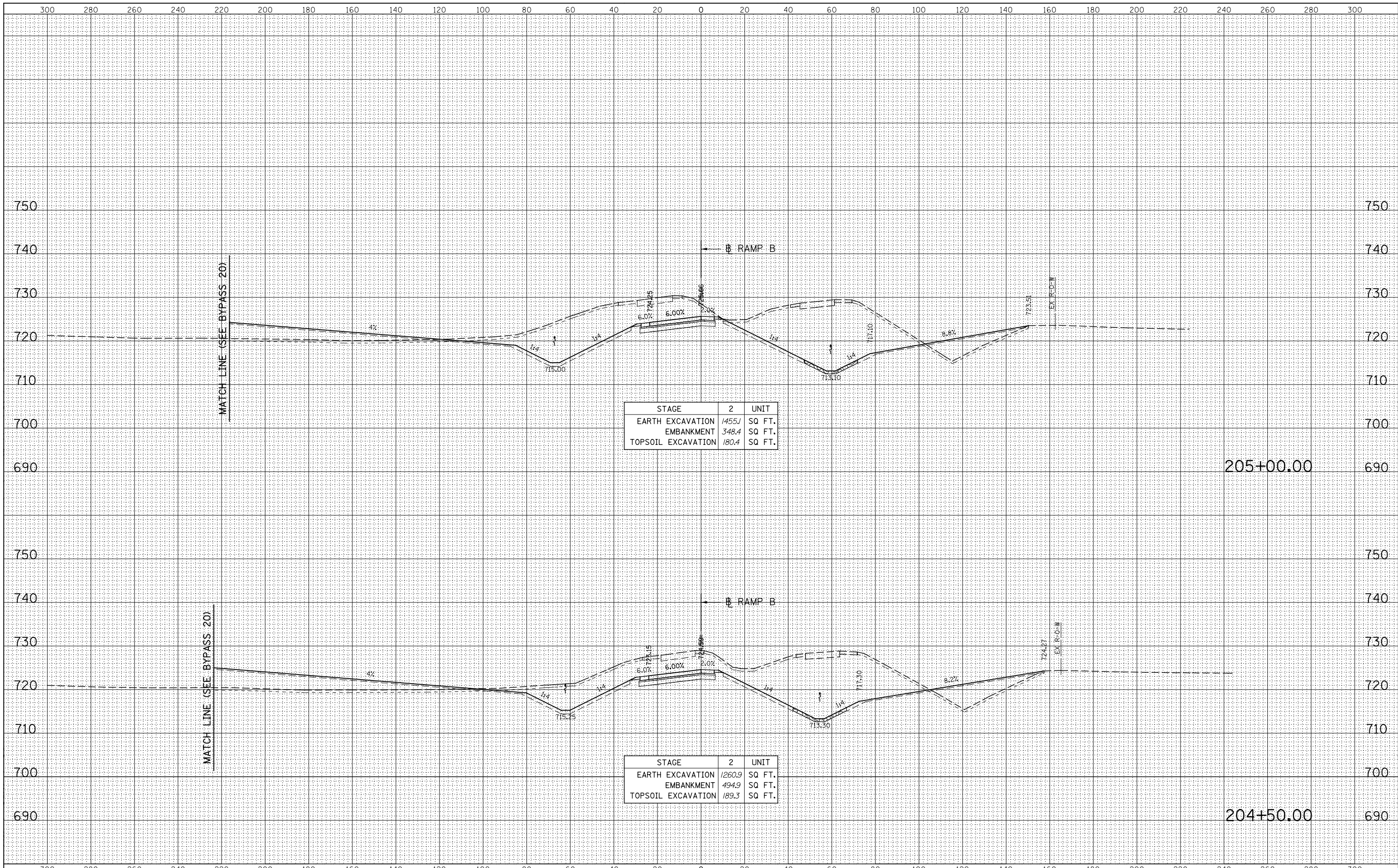
CROSS SECTIONS - RAMP B

SCALE: 20H/10V SHEET NO. OF SHEETS STA. 203+50.00 TO STA. 204+00.00

F.A.P. RTE.	SECTION	COUNTY	TOTAL SHEETS	SHEET NO.
301	3HBR	WINNEBAGO	689	620
CONTRACT NO. 64B87				

FINAL SURVEY	SURVEYED	BY	DATE
NOTE BOOK NO.	PLOTTED		
	TEMPLATE		
	AREAS CHECKED		

ORIGINAL SURVEY	SURVEYED	BY	DATE
NOTE BOOK NO.	PLOTTED		
	TEMPLATE		
	AREAS CHECKED		



STAGE	2	UNIT
EARTH EXCAVATION	1455.1	SQ. FT.
EMBANKMENT	348.4	SQ. FT.
TOPSOIL EXCAVATION	180.4	SQ. FT.

STAGE	2	UNIT
EARTH EXCAVATION	1260.9	SQ. FT.
EMBANKMENT	494.9	SQ. FT.
TOPSOIL EXCAVATION	189.3	SQ. FT.



USER NAME - dsilva	DESIGNED - PMO	REVISED -
PLOT SCALE - 1:40	DRAWN - PMO	REVISED -
PLOT DATE - 8/16/2018	CHECKED - DMS	REVISED -
	DATE - 08-15-2018	REVISED -

**STATE OF ILLINOIS
DEPARTMENT OF TRANSPORTATION**

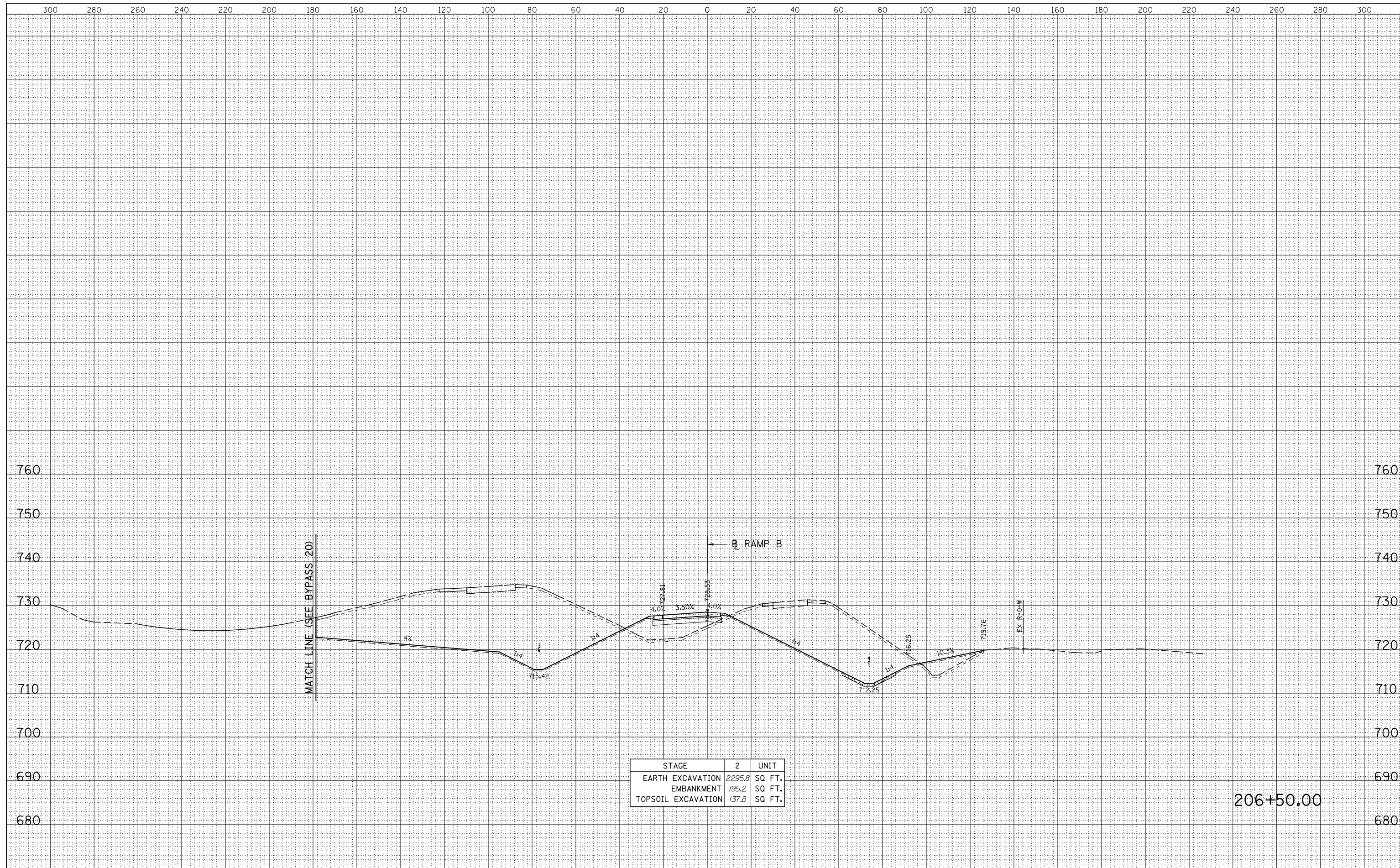
CROSS SECTIONS - RAMP B

SCALE: 20H/10V SHEET NO. OF SHEETS STA. 204+50.00 TO STA. 205+00.00

F.A.P. RTE. 301	SECTION 3HBR	COUNTY WINNEBAGO	TOTAL SHEETS 689	SHEET NO. 621
			CONTRACT NO. 64B87	
ILLINOIS FED. AID PROJECT				

FINAL SURVEY	SURVEYED	DATE
NOTE BOOK	PLOTTED	
NO.	TEMPLATE	
	AREAS CHECKED	
	AREAS CHECKED	

ORIGINAL SURVEY	SURVEYED	DATE
NOTE BOOK	PLOTTED	
NO.	TEMPLATE	
	AREAS CHECKED	
	AREAS CHECKED	



USER NAME - dsilva	DESIGNED - PMO	REVISED -
	DRAWN - PMO	REVISED -
PLOT SCALE - 1:40	CHECKED - DMS	REVISED -
PLOT DATE - 8/16/2018	DATE - 08-15-2018	REVISED -

**STATE OF ILLINOIS
DEPARTMENT OF TRANSPORTATION**

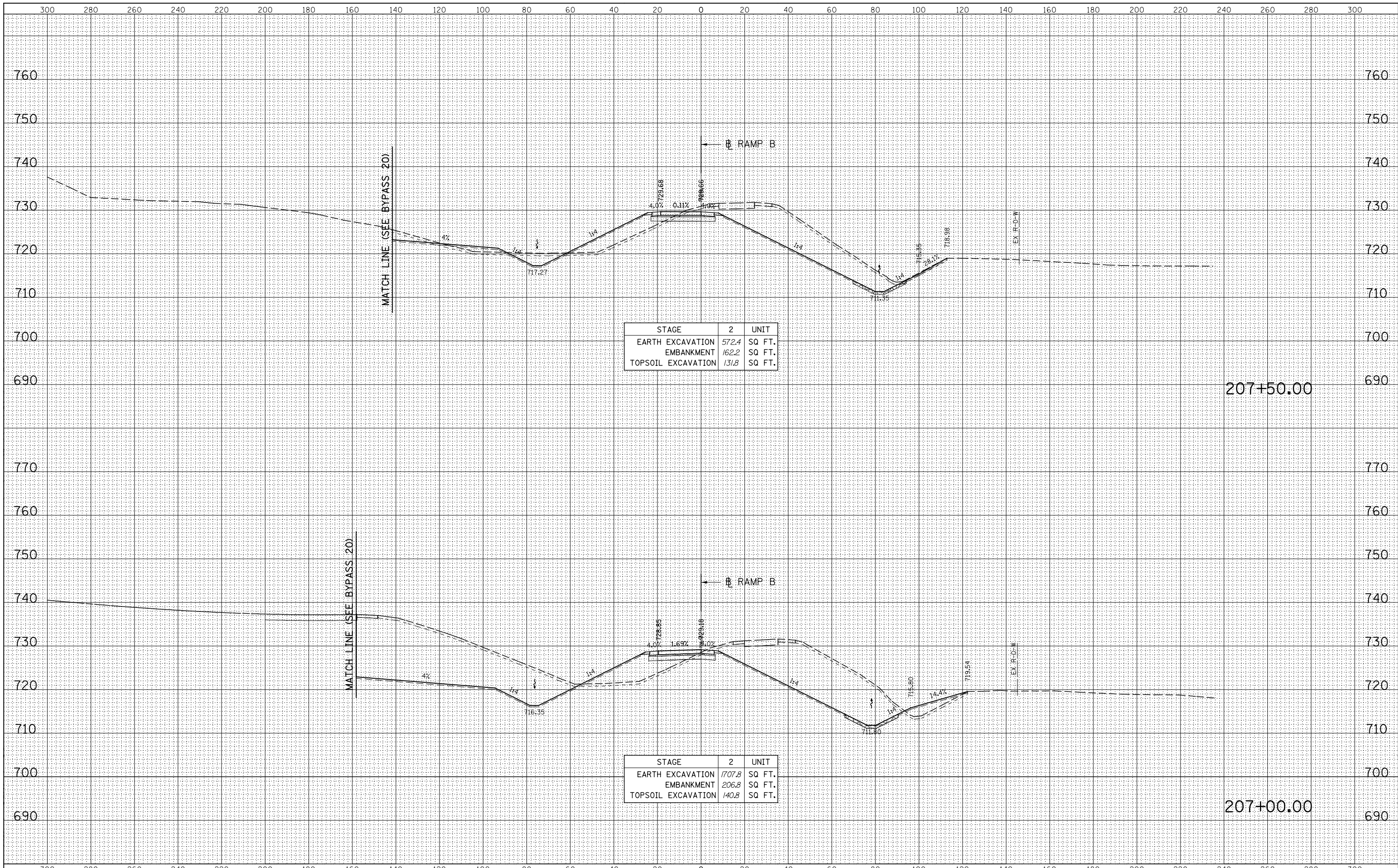
CROSS SECTIONS - RAMP B

SCALE: 20H/10V SHEET NO. OF SHEETS STA. 206+50.00 TO STA. 206+50.00

F.A.P. RTE.	SECTION	COUNTY	TOTAL SHEETS	SHEET NO.
301	3HBR	WINNEBAGO	689	623
			CONTRACT NO. 64B87	
ILLINOIS FED. AID PROJECT				

DATE	
BY	
FINAL SURVEY	SURVEYED
NOTE BOOK	PLOTTED
NO.	TEMPLATE
	AREAS CHECKED
	AREAS CHECKED

DATE	
BY	
ORIGINAL SURVEY	SURVEYED
NOTE BOOK	PLOTTED
NO.	TEMPLATE
	AREAS CHECKED
	AREAS CHECKED



STAGE	2	UNIT
EARTH EXCAVATION	572.4	SQ. FT.
EMBANKMENT	162.2	SQ. FT.
TOPSOIL EXCAVATION	131.8	SQ. FT.

STAGE	2	UNIT
EARTH EXCAVATION	1707.8	SQ. FT.
EMBANKMENT	206.8	SQ. FT.
TOPSOIL EXCAVATION	140.8	SQ. FT.



USER NAME	- dsilva	DESIGNED	- PMO	REVISED	-
		DRAWN	- PMO	REVISED	-
PLOT SCALE	- 1:40	CHECKED	- DMS	REVISED	-
PLOT DATE	- 8/16/2018	DATE	- 08-15-2018	REVISED	-

STATE OF ILLINOIS
DEPARTMENT OF TRANSPORTATION

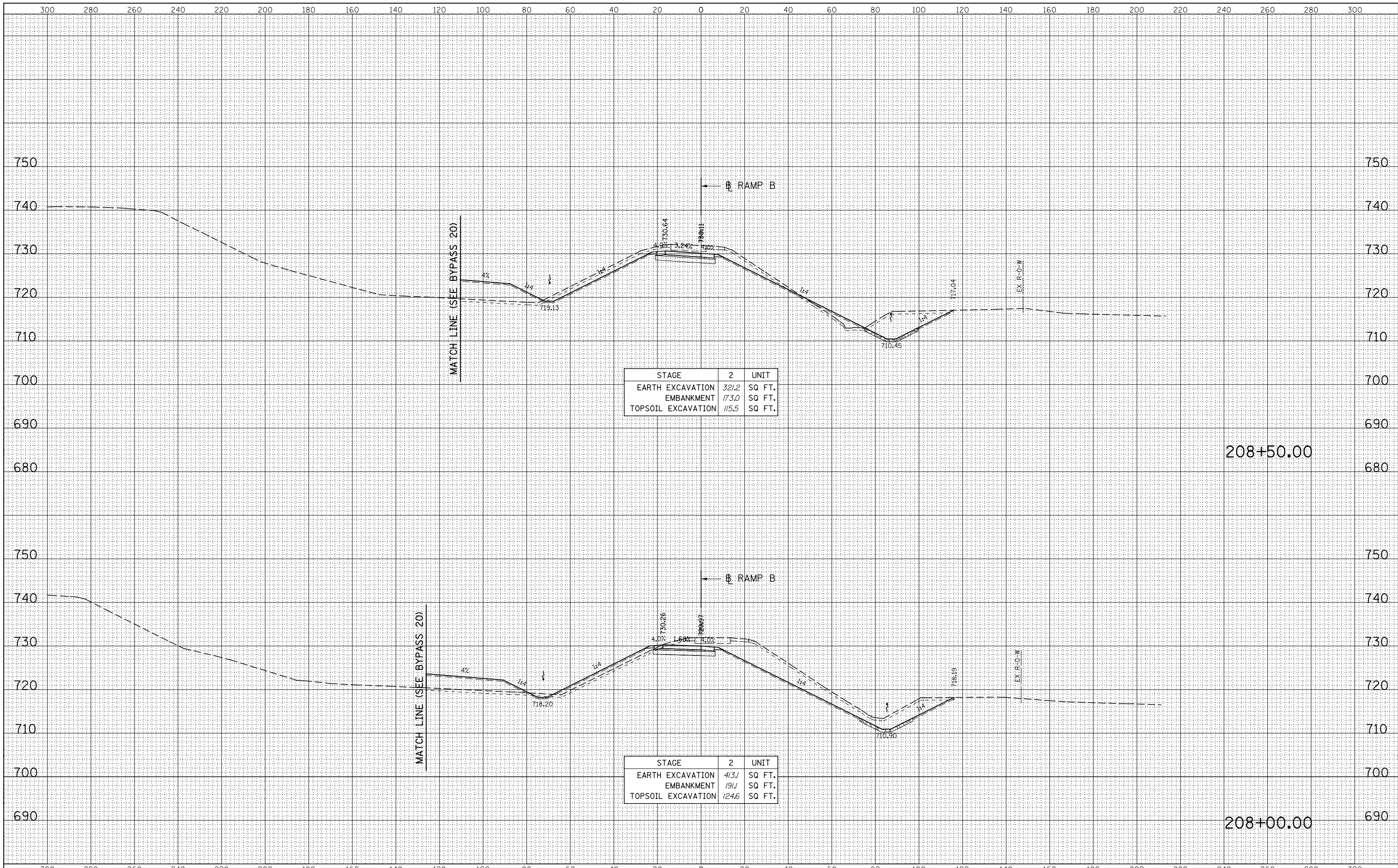
CROSS SECTIONS - RAMP B

SCALE: 20H/10V SHEET NO. OF SHEETS STA. 207+00.00 TO STA. 207+50.00

F.A.P. RTE.	SECTION	COUNTY	TOTAL SHEETS	SHEET NO.
301	3HBR	WINNEBAGO	689	624
			CONTRACT NO. 64B87	
ILLINOIS FED. AID PROJECT				

DATE	
BY	
SURVEYED	
PLOTTED	
TEMPLATE	
NOTE BOOK	
AREAS CHECKED	
NO.	

DATE	
BY	
SURVEYED	
PLOTTED	
TEMPLATE	
NOTE BOOK	
AREAS CHECKED	
NO.	



USER NAME - dsiw	DESIGNED - PMO	REVISED -
	DRAWN - PMO	REVISED -
PLOT SCALE - 1:40	CHECKED - DMS	REVISED -
PLOT DATE - 8/16/2018	DATE - 08-15-2018	REVISED -

**STATE OF ILLINOIS
DEPARTMENT OF TRANSPORTATION**

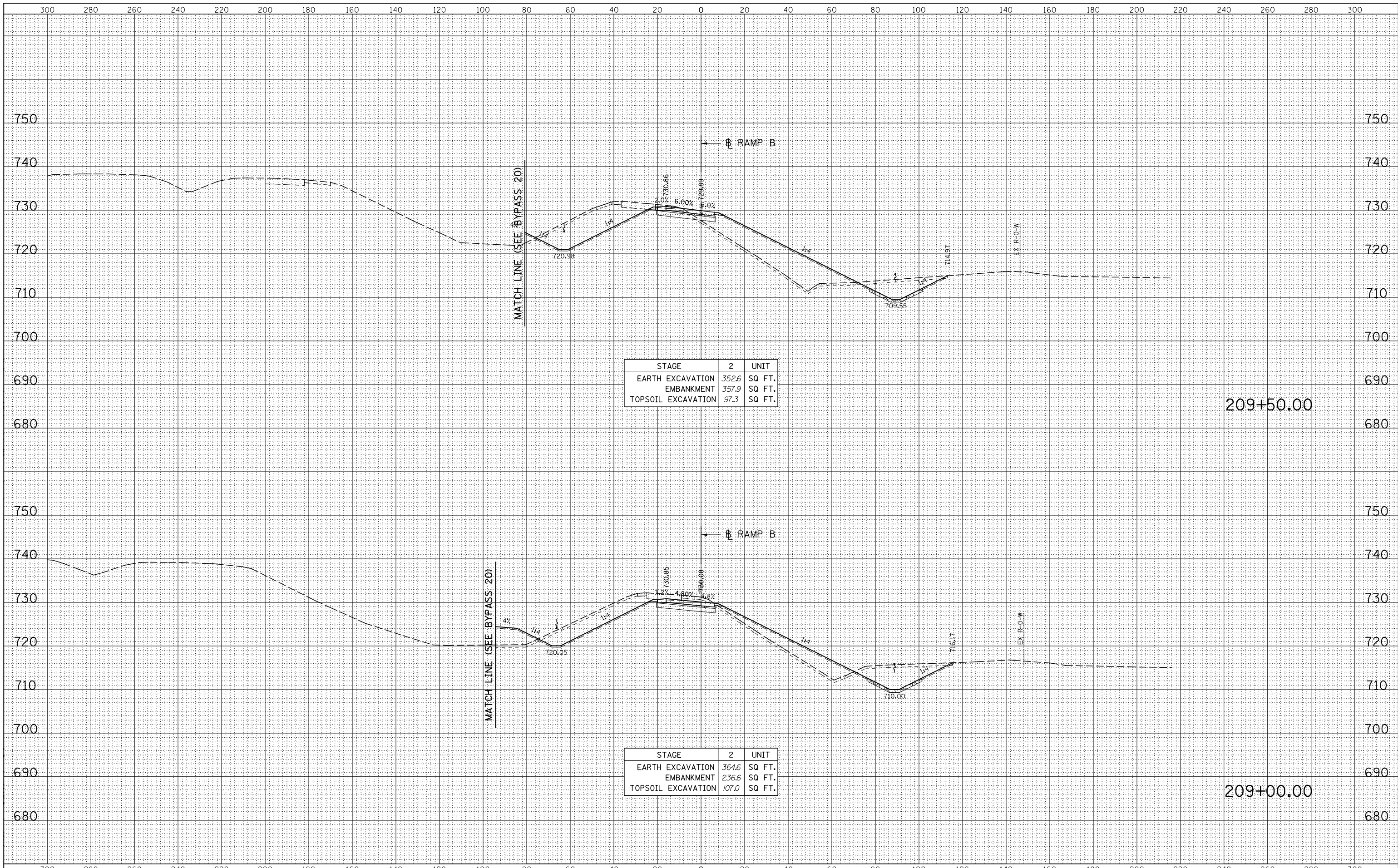
CROSS SECTIONS - RAMP B

SCALE: 20H/10V SHEET NO. OF SHEETS STA. 208+00.00 TO STA. 208+50.00

F.A.P. RTE. 301	SECTION 3HBR	COUNTY WINNEBAGO	TOTAL SHEETS 689	SHEET NO. 625
CONTRACT NO. 64B87				ILLINOIS FED. AID PROJECT

DATE	
BY	
FINAL SURVEY	SURVEYED
NOTE BOOK	PLOTTED
NO.	TEMPLATE
	AREAS CHECKED

DATE	
BY	
ORIGINAL SURVEY	SURVEYED
NOTE BOOK	PLOTTED
NO.	TEMPLATE
	AREAS CHECKED



STAGE	2	UNIT
EARTH EXCAVATION	352.6	SQ. FT.
EMBANKMENT	357.9	SQ. FT.
TOPSOIL EXCAVATION	97.3	SQ. FT.

STAGE	2	UNIT
EARTH EXCAVATION	364.6	SQ. FT.
EMBANKMENT	236.6	SQ. FT.
TOPSOIL EXCAVATION	107.0	SQ. FT.



USER NAME - dsilve	DESIGNED - PMO	REVISED -
	DRAWN - PMO	REVISED -
PLOT SCALE - 1:40	CHECKED - DMS	REVISED -
PLOT DATE - 8/16/2018	DATE - 08-15-2018	REVISED -

STATE OF ILLINOIS
DEPARTMENT OF TRANSPORTATION

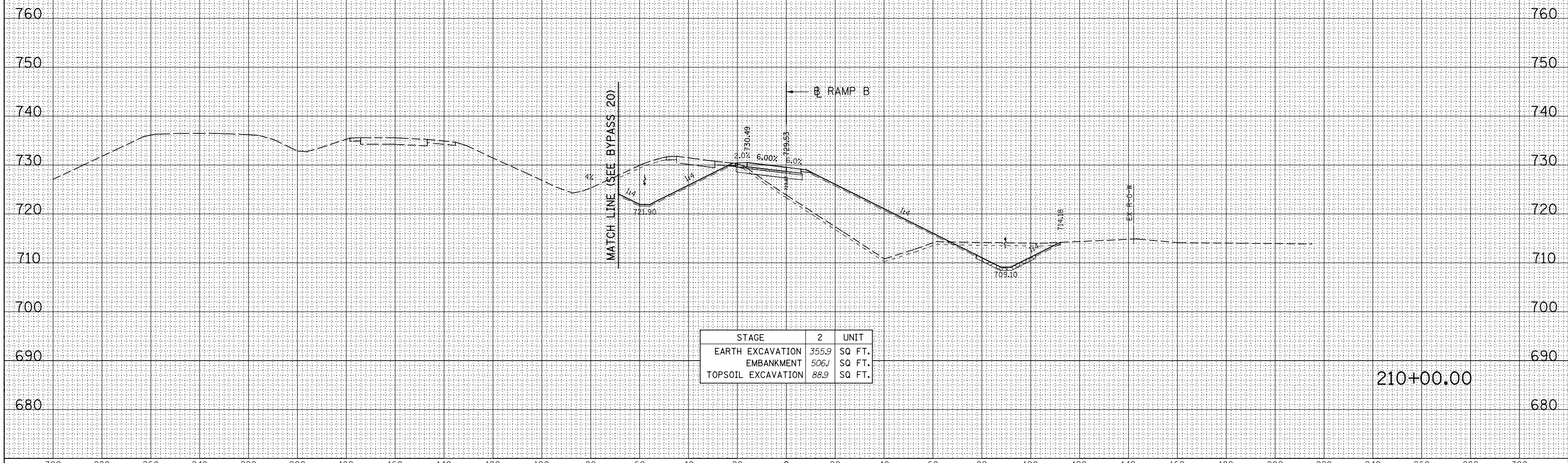
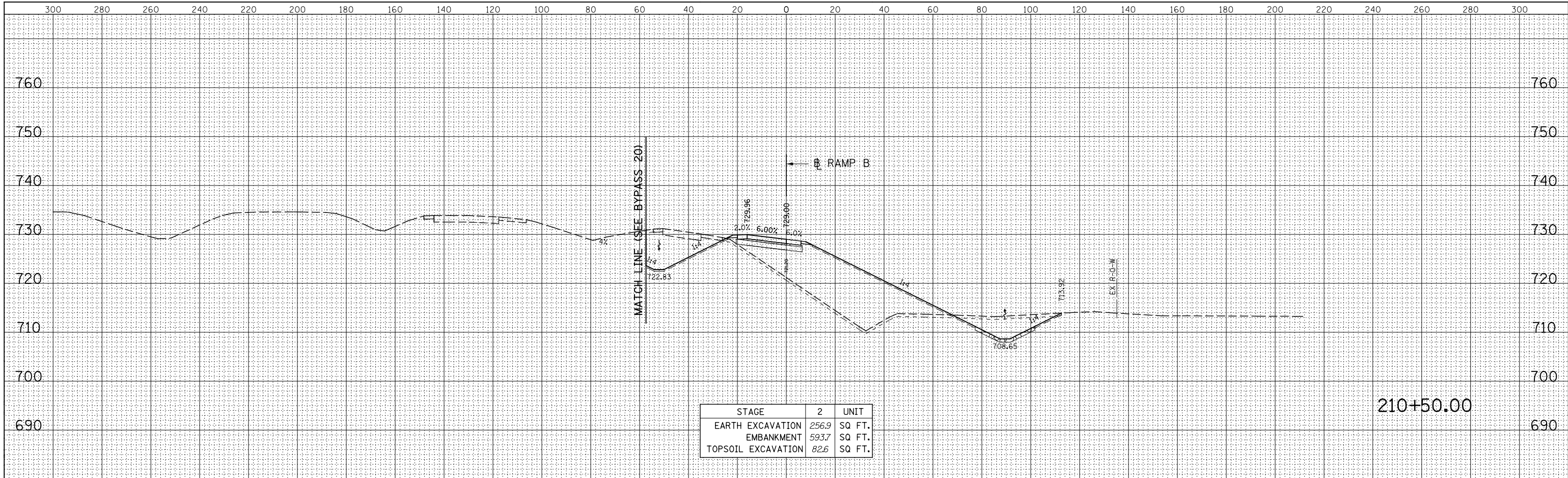
CROSS SECTIONS - RAMP B

SCALE: 20H/10V SHEET NO. OF SHEETS STA. 209+00.00 TO STA. 209+50.00

F.A.P. RTE. 301	SECTION 3HBR	COUNTY WINNEBAGO	TOTAL SHEETS 689	SHEET NO. 626
			CONTRACT NO. 64B87	
ILLINOIS FED. AID PROJECT				

DATE	
BY	
FINAL SURVEY	
NOTED	
NO.	
PLOTTED	
AREAS CHECKED	
TEMPLATE	
AREAS CHECKED	

DATE	
BY	
ORIGINAL SURVEY	
NOTED	
NO.	
PLOTTED	
AREAS CHECKED	
TEMPLATE	
AREAS CHECKED	



USER NAME : dsiw
 DESIGNED - PMO
 DRAWN - PMO
 CHECKED - DMS
 DATE - 08-15-2018

REVISED -
 REVISED -
 REVISED -
 REVISED -

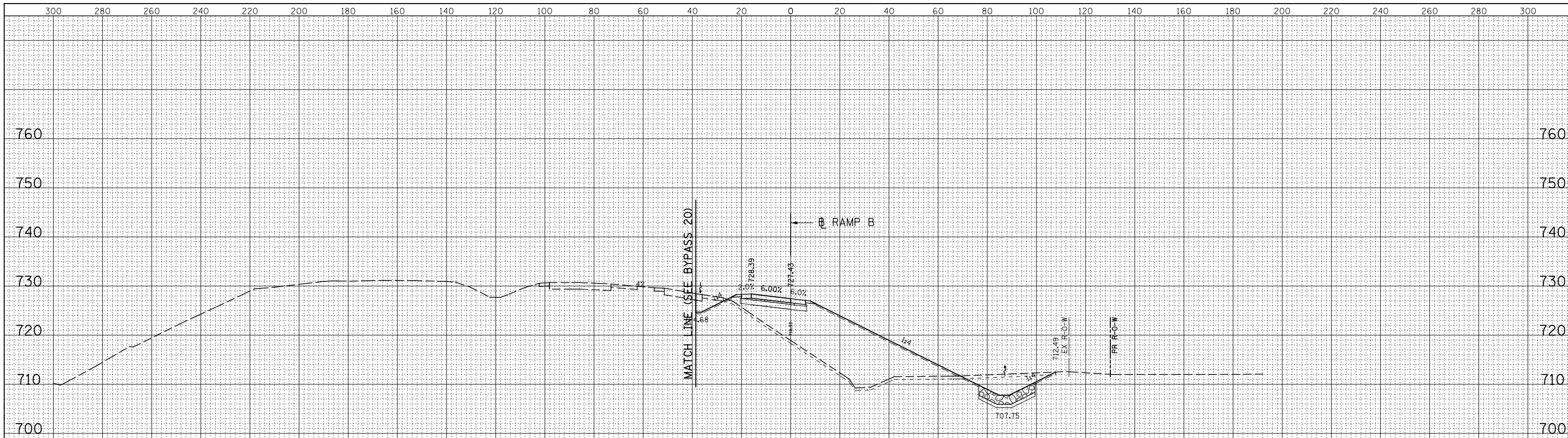
STATE OF ILLINOIS
 DEPARTMENT OF TRANSPORTATION

CROSS SECTIONS - RAMP B

SCALE: 20H/10V SHEET NO. OF SHEETS STA. 210+00.00 TO STA. 210+50.00

F.A.P. RTE.	SECTION	COUNTY	TOTAL SHEETS	SHEET NO.
301	3HBR	WINNEBAGO	689	627
			CONTRACT NO. 64B87	
ILLINOIS FED. AID PROJECT				

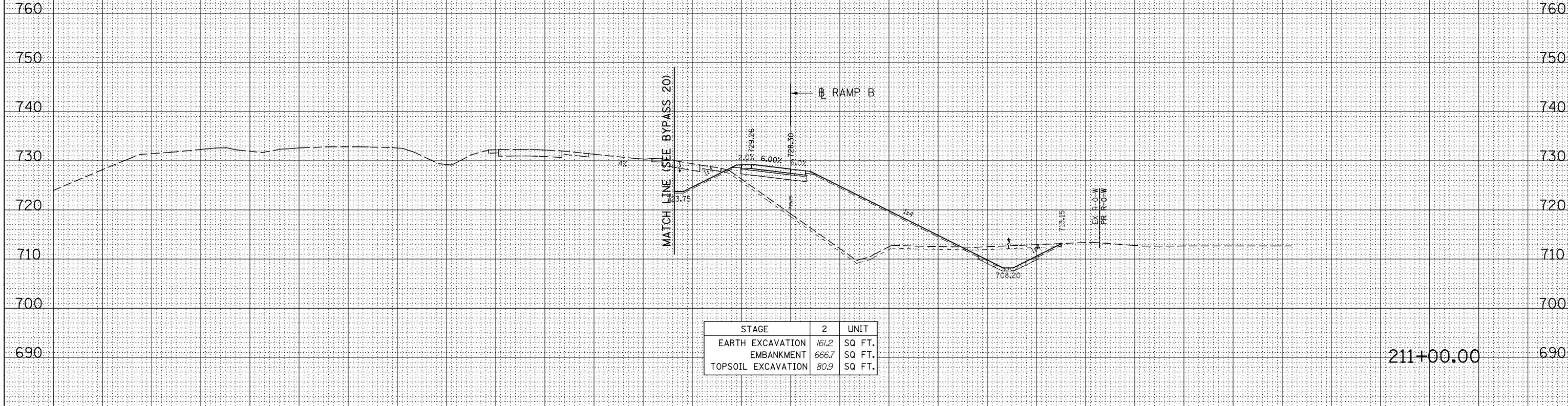
BY	DATE
FINAL SURVEY	SURVEYED
NOTE BOOK	PLOTTED
NO.	TEMPLATE
	AREAS CHECKED



STAGE	2	UNIT
EARTH EXCAVATION	159.6	SQ FT.
EMBANKMENT	64.3	SQ FT.
TOPSOIL EXCAVATION	78.9	SQ FT.

211+50.00

BY	DATE
ORIGINAL SURVEY	SURVEYED
NOTE BOOK	PLOTTED
NO.	TEMPLATE
	AREAS CHECKED



STAGE	2	UNIT
EARTH EXCAVATION	161.2	SQ FT.
EMBANKMENT	666.7	SQ FT.
TOPSOIL EXCAVATION	80.9	SQ FT.

211+00.00



USER NAME - dsiw	DESIGNED - PMO	REVISED -
	DRAWN - PMO	REVISED -
PLOT SCALE - 1:40	CHECKED - DMS	REVISED -
PLOT DATE - 8/16/2018	DATE - 08-15-2018	REVISED -

STATE OF ILLINOIS
DEPARTMENT OF TRANSPORTATION

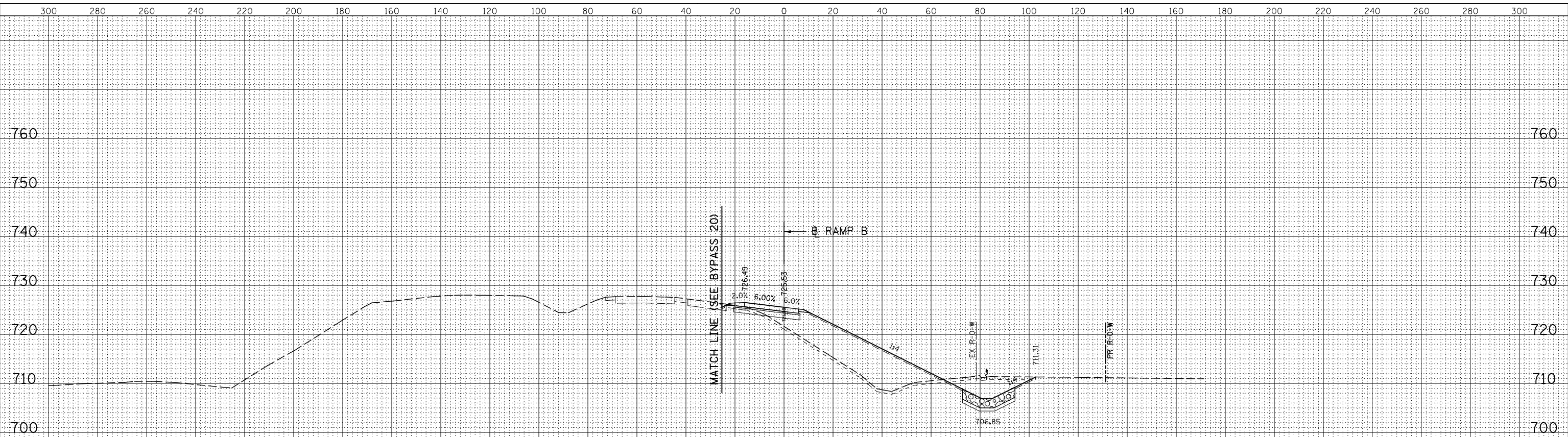
CROSS SECTIONS - RAMP B

SCALE: 20H/10V SHEET NO. OF SHEETS STA. 211+00.00 TO STA. 211+50.00

F.A.P. RTE. 301	SECTION 3HBR	COUNTY WINNEBAGO	TOTAL SHEETS 689	SHEET NO. 628
CONTRACT NO. 64B87				

ILLINOIS FED. AID PROJECT

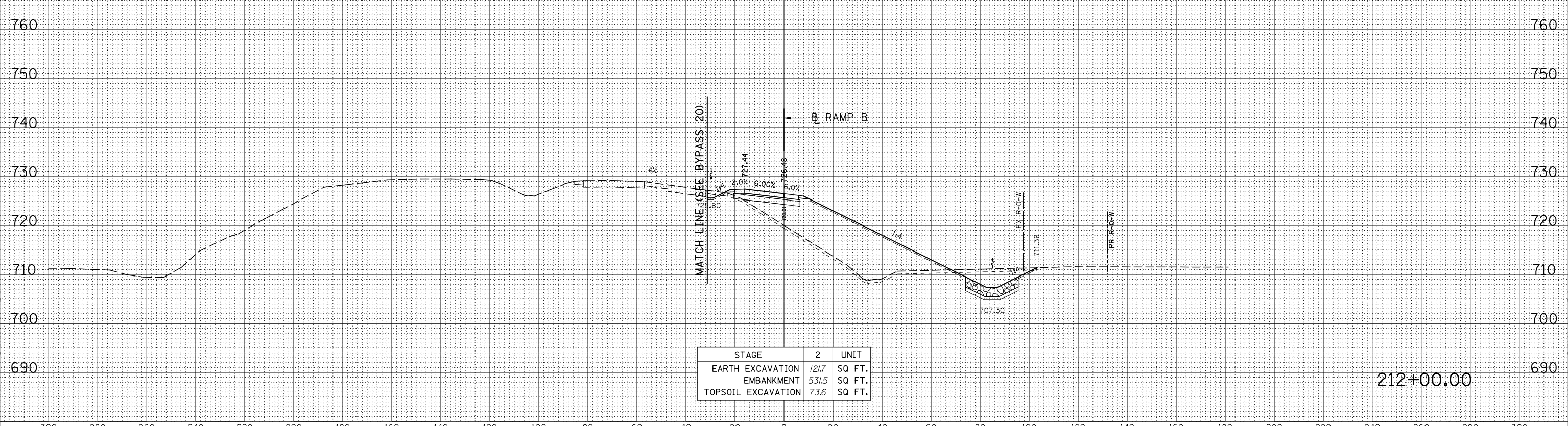
DATE	
BY	
FINAL SURVEY	SURVEYED
NOTE BOOK	PLOTTED
NO.	TEMPLATE
	AREAS CHECKED



STAGE	2	UNIT
EARTH EXCAVATION	142.7	SQ. FT.
EMBANKMENT	390.5	SQ. FT.
TOPSOIL EXCAVATION	69.0	SQ. FT.

212+50.00

DATE	
BY	
ORIGINAL SURVEY	SURVEYED
NOTE BOOK	PLOTTED
NO.	TEMPLATE
	AREAS CHECKED



STAGE	2	UNIT
EARTH EXCAVATION	121.7	SQ. FT.
EMBANKMENT	531.5	SQ. FT.
TOPSOIL EXCAVATION	73.6	SQ. FT.

212+00.00



USER NAME - dsilve	DESIGNED - PMO	REVISED -
	DRAWN - PMO	REVISED -
PLOT SCALE - 1:40	CHECKED - DMS	REVISED -
PLOT DATE - 8/16/2018	DATE - 08-15-2018	REVISED -

STATE OF ILLINOIS
DEPARTMENT OF TRANSPORTATION

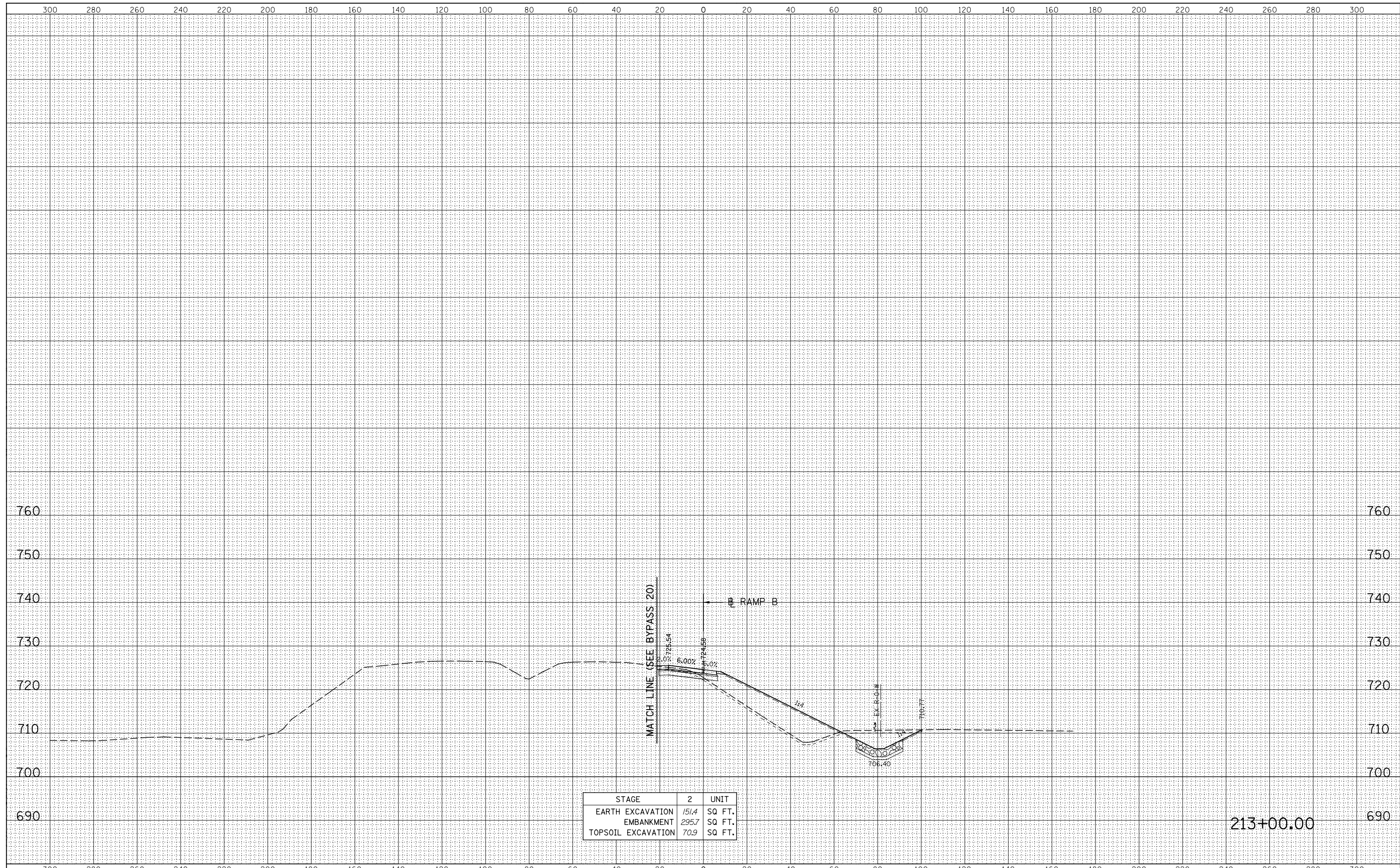
CROSS SECTIONS - RAMP B

SCALE: 20H/10V SHEET NO. OF SHEETS STA. 212+00.00 TO STA. 212+50.00

F.A.P. RTE. 301	SECTION 3HBR	COUNTY WINNEBAGO	TOTAL SHEETS 689	SHEET NO. 629
			CONTRACT NO. 64B87	
ILLINOIS FED. AID PROJECT				

DATE	
BY	
SURVEYED	
PLOTTED	
TEMPLATE	
AREAS	
CHECKED	
FINAL SURVEY	
NOTE BOOK	
NO.	

DATE	
BY	
SURVEYED	
PLOTTED	
TEMPLATE	
AREAS	
CHECKED	
ORIGINAL SURVEY	
NOTE BOOK	
NO.	



USER NAME - dsilva	DESIGNED - PMO	REVISED -
	DRAWN - PMO	REVISED -
PLOT SCALE - 1:40	CHECKED - DMS	REVISED -
PLOT DATE - 8/16/2018	DATE - 08-15-2018	REVISED -

STATE OF ILLINOIS
DEPARTMENT OF TRANSPORTATION

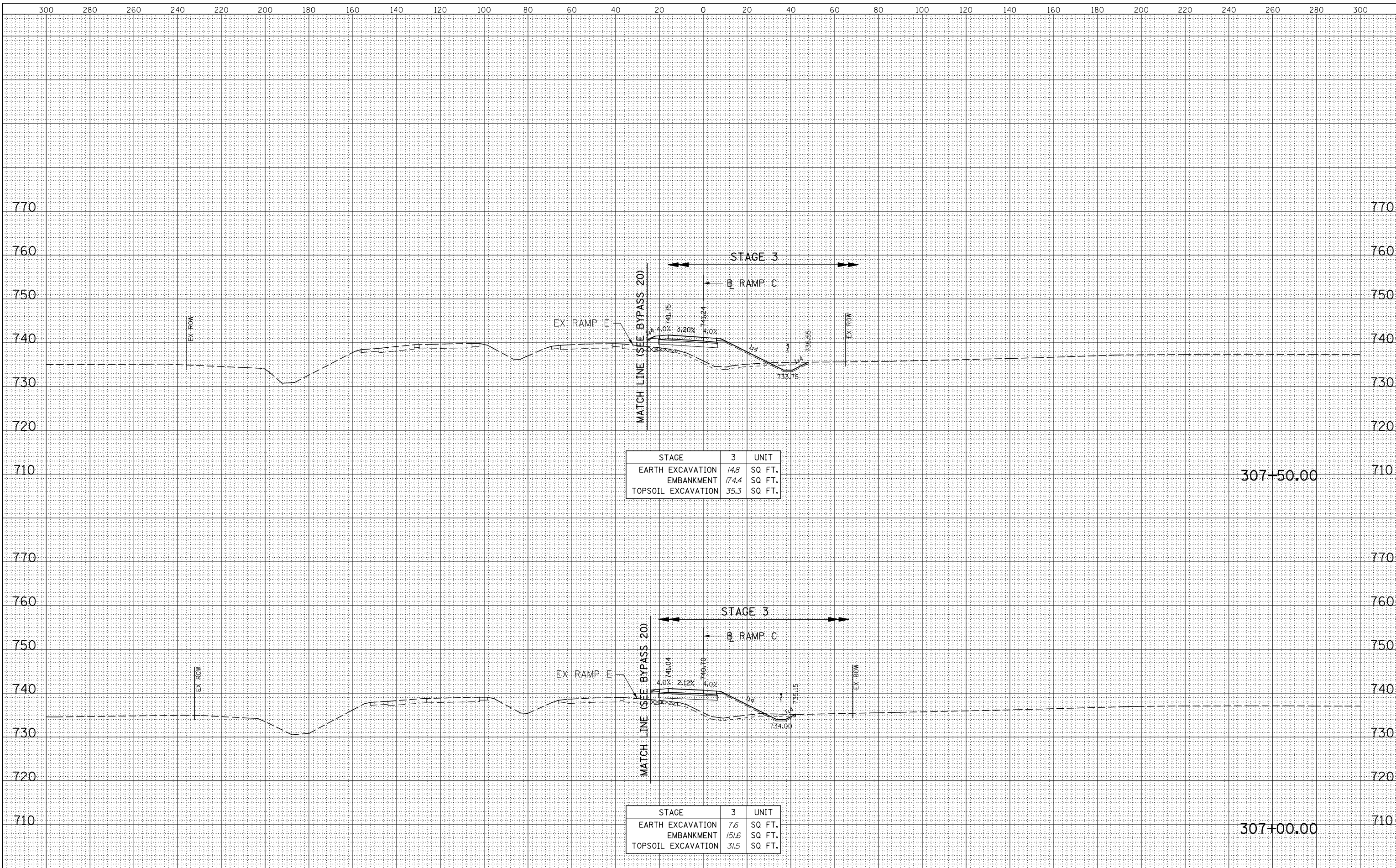
CROSS SECTIONS - RAMP B

SCALE: 20H/10V SHEET NO. OF SHEETS STA. 213+00.00 TO STA. 213+00.00

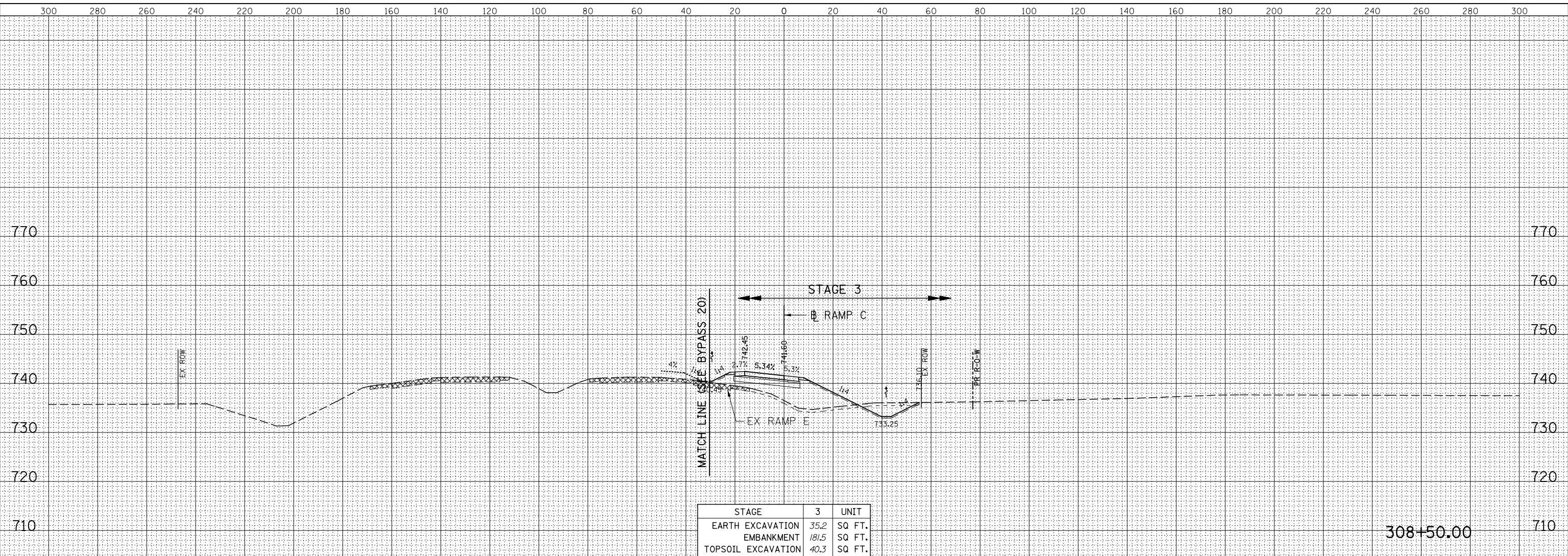
F.A.P. RTE.	SECTION	COUNTY	TOTAL SHEETS	SHEET NO.
301	3HBR	WINNEBAGO	689	630
ILLINOIS FED. AID PROJECT			CONTRACT NO. 64B87	

BY	DATE
FINISH	DATE
SURVEY	
PLOTTED	
TEMPLATE	
NOTE BOOK	
AREAS CHECKED	

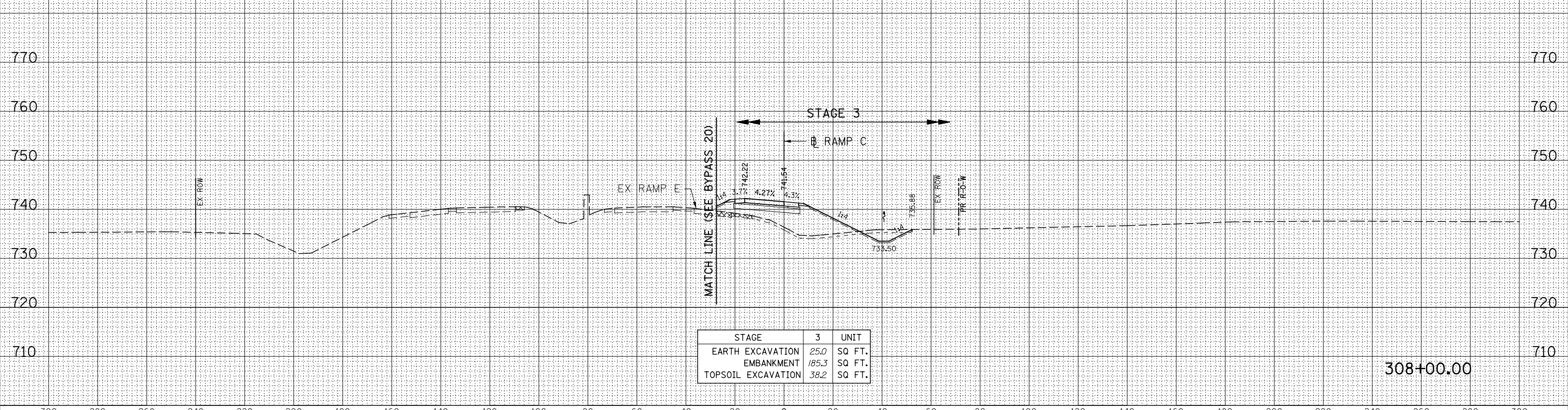
BY	DATE
ORIGINAL	DATE
SURVEY	
PLOTTED	
TEMPLATE	
NOTE BOOK	
AREAS CHECKED	



BY	DATE
FINAL SURVEY	SURVEYED
NOTE BOOK	PLOTTED
NO.	TEMPLATE
	AREAS CHECKED



BY	DATE
ORIGINAL SURVEY	SURVEYED
NOTE BOOK	PLOTTED
NO.	TEMPLATE
	AREAS CHECKED



USER NAME : dsilve
 DESIGNED - PMO
 DRAWN - PMO
 CHECKED - DMS
 DATE - 08-15-2018

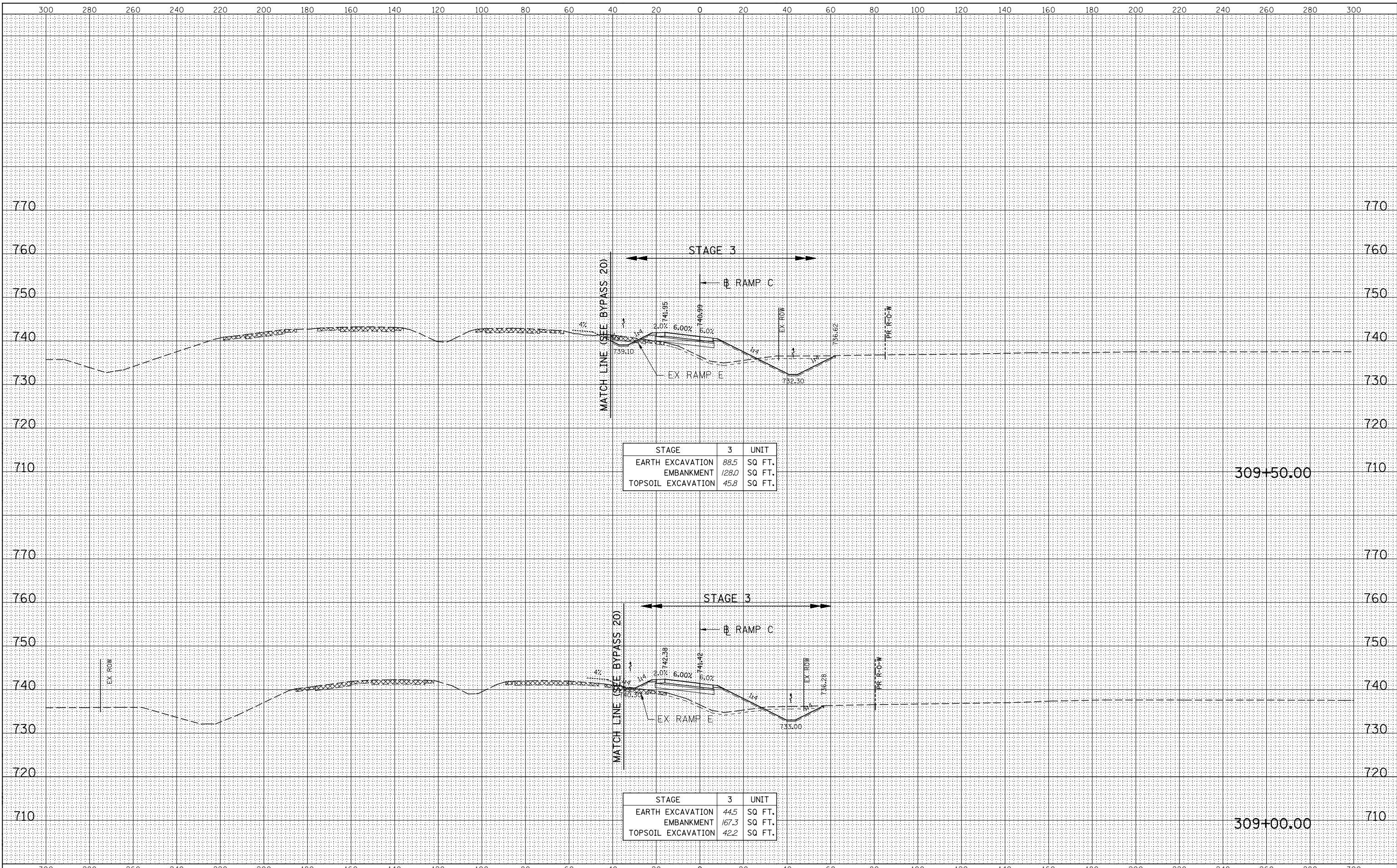
REVISED -
 REVISED -
 REVISED -
 REVISED -

STATE OF ILLINOIS
 DEPARTMENT OF TRANSPORTATION

CROSS SECTIONS - RAMP C

SCALE: 20H/10V SHEET NO. OF SHEETS STA. 308+00.00 TO STA. 308+50.00

F.A.P. RTE.	SECTION	COUNTY	TOTAL SHEETS	SHEET NO.
301	3HBR	WINNEBAGO	689	632
CONTRACT NO. 64B87			ILLINOIS FED. AID PROJECT	



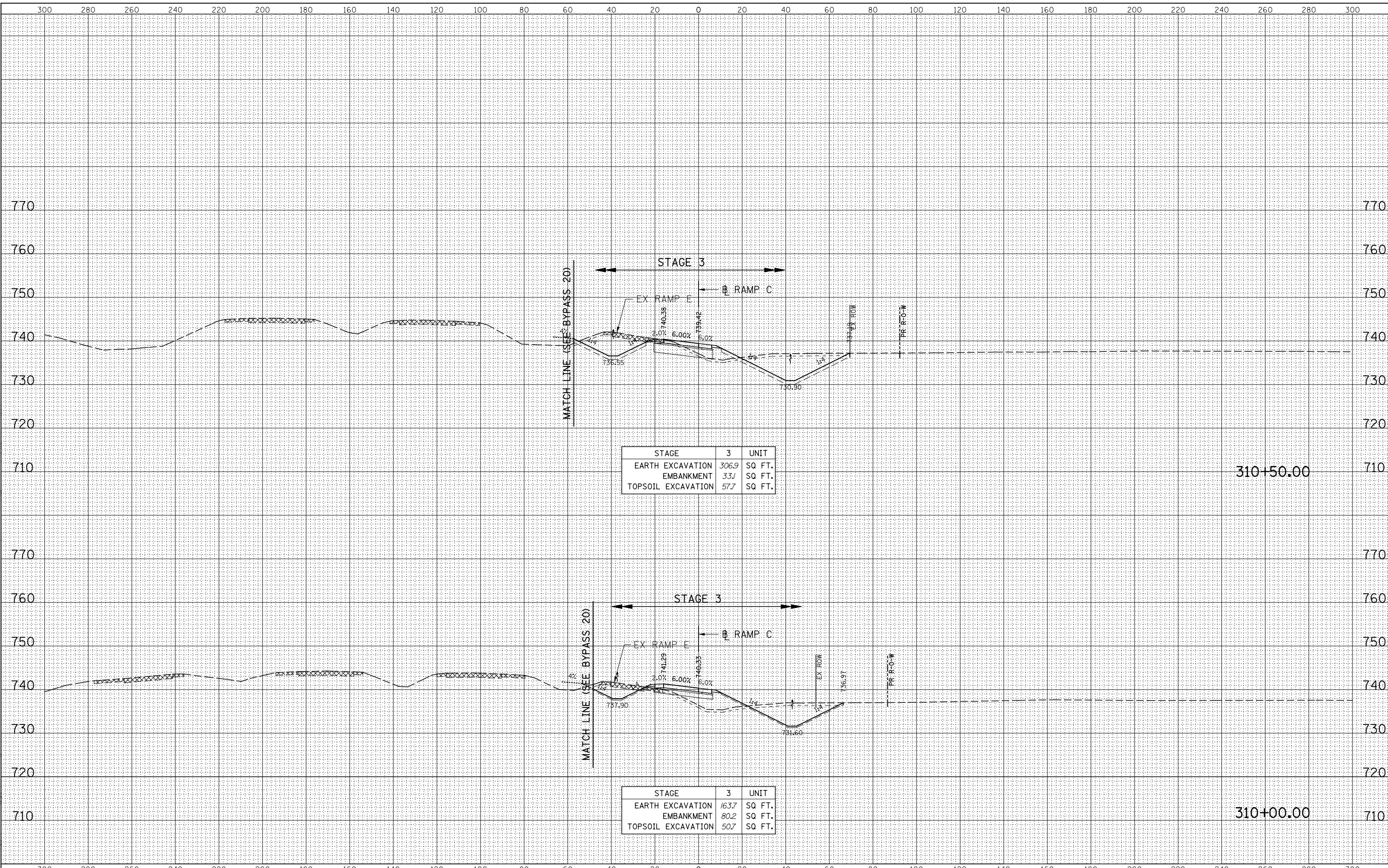
STAGE	3	UNIT
EARTH EXCAVATION	88.5	SQ. FT.
EMBANKMENT	128.0	SQ. FT.
TOPSOIL EXCAVATION	45.8	SQ. FT.

STAGE	3	UNIT
EARTH EXCAVATION	44.5	SQ. FT.
EMBANKMENT	167.3	SQ. FT.
TOPSOIL EXCAVATION	42.2	SQ. FT.

DATE	BY
NO.	FINISHED SURVEY
	PLOTTED TEMPLATE
	NOTE BOOK AREAS CHECKED

DATE	BY
NO.	ORIGINAL SURVEY
	PLOTTED TEMPLATE
	NOTE BOOK AREAS CHECKED

USER NAME - dsilva	DESIGNED - PMO	REVISED -
DESIGNED - PMO	DRAWN - PMO	REVISED -
DRAWN - PMO	CHECKED - DMS	REVISED -
CHECKED - DMS	DATE - 08-15-2018	REVISED -
DATE - 08-15-2018		



STAGE	3	UNIT
EARTH EXCAVATION	306.9	SQ FT.
EMBANKMENT	33.1	SQ FT.
TOPSOIL EXCAVATION	57.7	SQ FT.

STAGE	3	UNIT
EARTH EXCAVATION	163.7	SQ FT.
EMBANKMENT	80.2	SQ FT.
TOPSOIL EXCAVATION	50.7	SQ FT.

310+50.00

310+00.00

DATE	
BY	
SURVEYED	
PLOTTED	
TEMPLATE	
NOTE BOOK	
AREAS CHECKED	
NO.	

DATE	
BY	
SURVEYED	
PLOTTED	
TEMPLATE	
NOTE BOOK	
AREAS CHECKED	
NO.	

KNIGHT
Engineers & Architects

USER NAME - dsilva	DESIGNED - PMO	REVISED -
	DRAWN - PMO	REVISED -
PLOT SCALE - 1:40	CHECKED - DMS	REVISED -
PLOT DATE - 8/16/2018	DATE - 08-15-2018	REVISED -

STATE OF ILLINOIS
DEPARTMENT OF TRANSPORTATION

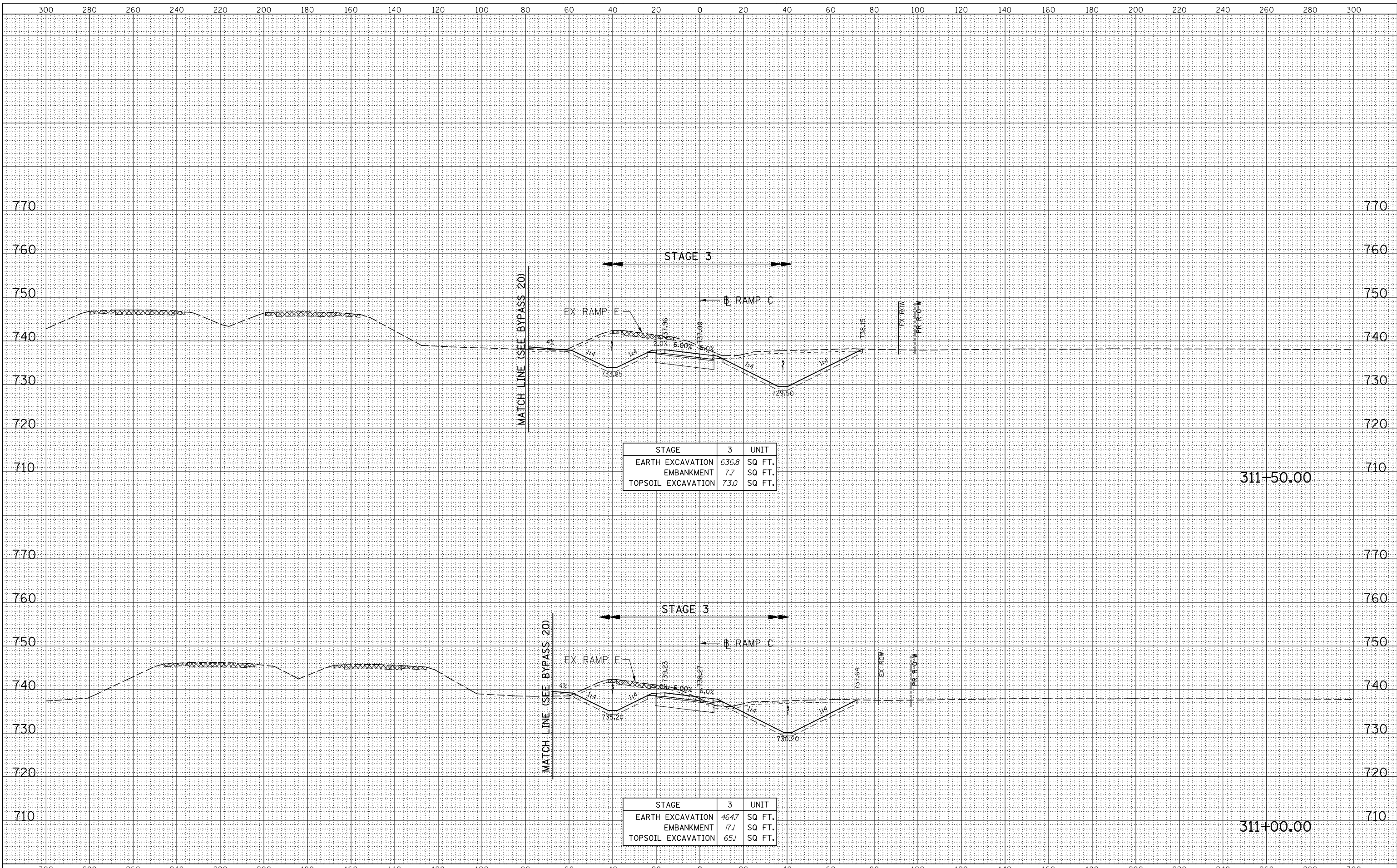
CROSS SECTIONS - RAMP C

SCALE: 20H/10V SHEET NO. OF SHEETS STA. 310+00.00 TO STA. 310+50.00

F.A.P. RTE.	SECTION	COUNTY	TOTAL SHEETS	SHEET NO.
301	3HBR	WINNEBAGO	689	634
CONTRACT NO. 64B87			ILLINOIS FED. AID PROJECT	

BY _____ DATE _____
 SURVEYED _____
 PLOTTED _____
 TEMPLATE _____
 NOTE BOOK _____
 AREAS CHECKED _____
 NO. _____

BY _____ DATE _____
 SURVEYED _____
 PLOTTED _____
 TEMPLATE _____
 NOTE BOOK _____
 AREAS CHECKED _____
 NO. _____



STAGE	3	UNIT
EARTH EXCAVATION	636.8	SQ FT.
EMBANKMENT	7.7	SQ FT.
TOPSOIL EXCAVATION	73.0	SQ FT.

STAGE	3	UNIT
EARTH EXCAVATION	464.7	SQ FT.
EMBANKMENT	17.1	SQ FT.
TOPSOIL EXCAVATION	65.1	SQ FT.

KNIGHT
 Engineers & Architects

USER NAME	- dsilve	DESIGNED	- PMO	REVISED	-
		DRAWN	- PMO	REVISED	-
PLOT SCALE	- 1:40	CHECKED	- DMS	REVISED	-
PLOT DATE	- 8/16/2018	DATE	- 08-15-2018	REVISED	-

STATE OF ILLINOIS
DEPARTMENT OF TRANSPORTATION

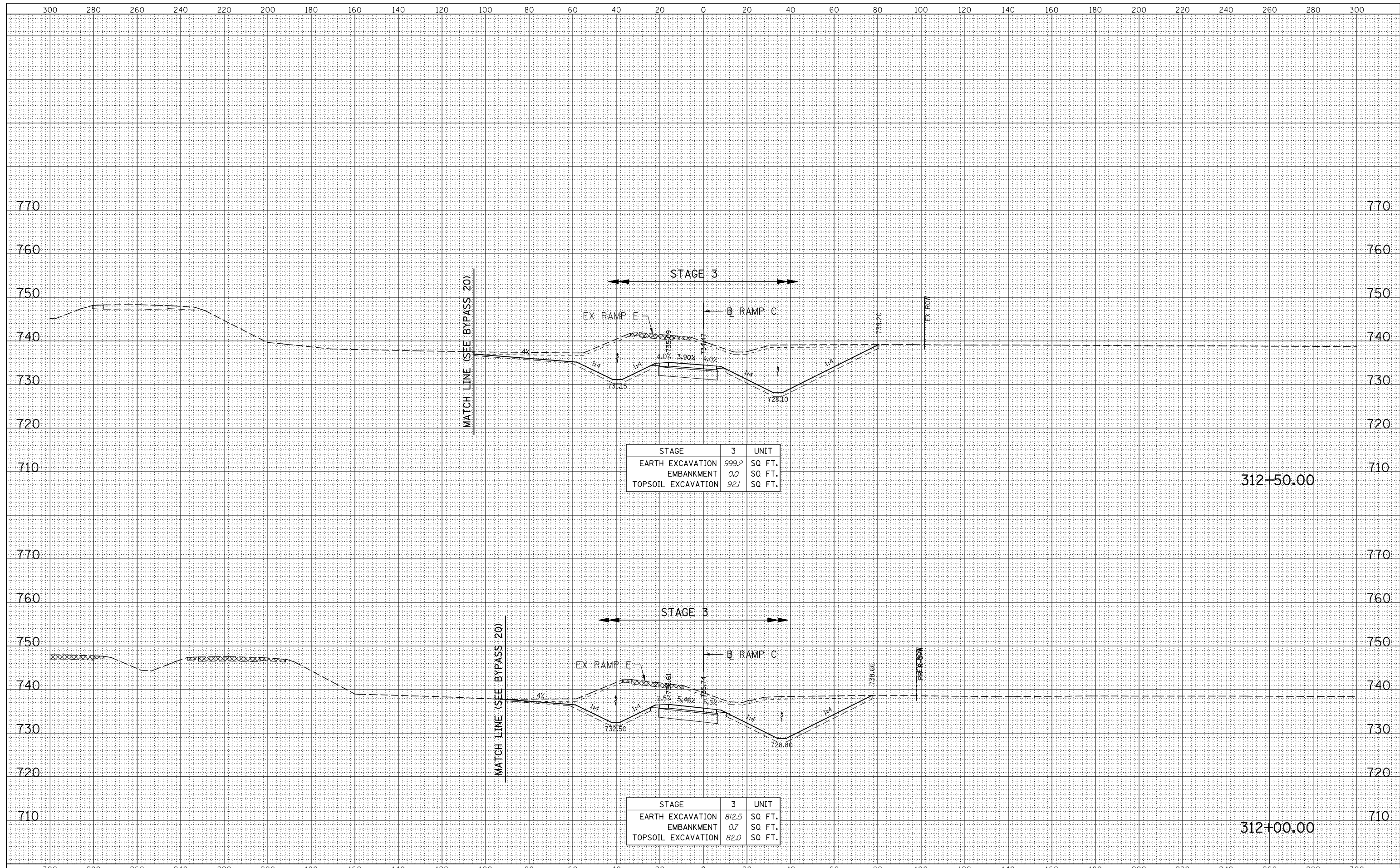
CROSS SECTIONS - RAMP C

SCALE: 20H/10V SHEET NO. _____ OF _____ SHEETS STA. 311+00.00 TO STA. 311+50.00

F.A.P. RTE.	SECTION	COUNTY	TOTAL SHEETS	SHEET NO.
301	3HBR	WINNEBAGO	689	635
CONTRACT NO. 64B87			ILLINOIS FED. AID PROJECT	

FINAL SURVEY	SURVEYED	BY	DATE
NOTE BOOK	PLOTTED		
	TEMPLATE		
	AREAS CHECKED		

ORIGINAL SURVEY	SURVEYED	BY	DATE
NOTE BOOK	PLOTTED		
	TEMPLATE		
	AREAS CHECKED		



STAGE	3	UNIT
EARTH EXCAVATION	999.2	SQ. FT.
EMBANKMENT	0.0	SQ. FT.
TOPSOIL EXCAVATION	92.1	SQ. FT.

STAGE	3	UNIT
EARTH EXCAVATION	812.5	SQ. FT.
EMBANKMENT	0.7	SQ. FT.
TOPSOIL EXCAVATION	82.0	SQ. FT.

KNIGHT
Engineers & Architects

USER NAME	- dslw	DESIGNED	- PMO	REVISED	-
DESIGNED	- PMO	DRAWN	- PMO	REVISED	-
CHECKED	- DMS	DATE	- 08-15-2018	REVISED	-
PLOT DATE	- 8/16/2018				

STATE OF ILLINOIS
DEPARTMENT OF TRANSPORTATION

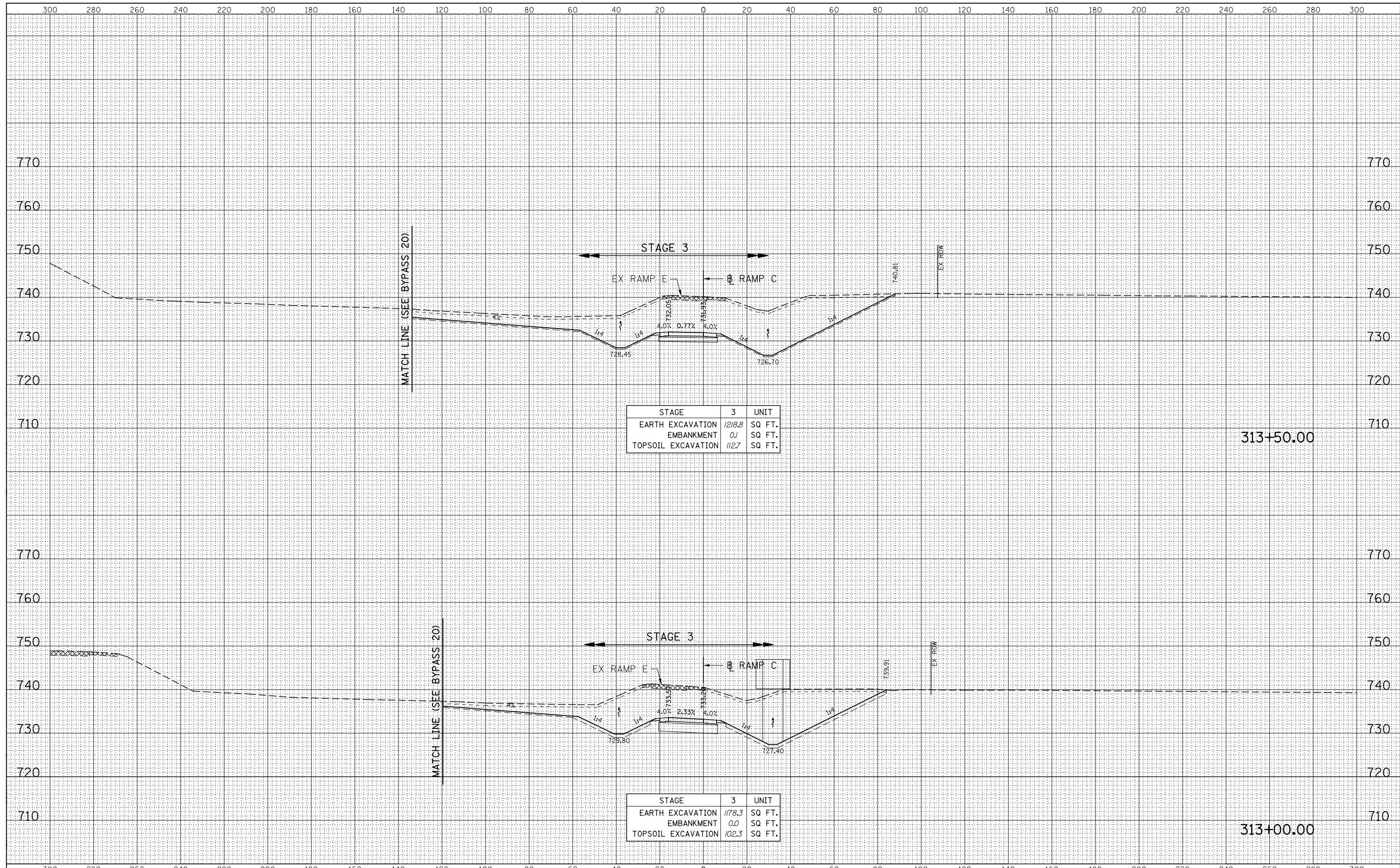
CROSS SECTIONS - RAMP C

SCALE: 20H/10V SHEET NO. OF SHEETS STA. 312+00.00 TO STA. 312+50.00

F.A.P. RTE.	SECTION	COUNTY	TOTAL SHEETS	SHEET NO.
301	3HBR	WINNEBAGO	689	636
CONTRACT NO. 64B87			ILLINOIS FED. AID PROJECT	

FINAL SURVEY NO.	SURVEYED	DATE
NOTE BOOK	PLOTTED	BY
AREAS CHECKED	TEMPLATE	
	AREAS CHECKED	

ORIGINAL SURVEY NO.	SURVEYED	DATE
NOTE BOOK	PLOTTED	BY
AREAS CHECKED	TEMPLATE	
	AREAS CHECKED	



STAGE	3	UNIT
EARTH EXCAVATION	1218.8	SQ. FT.
EMBANKMENT	0.1	SQ. FT.
TOPSOIL EXCAVATION	112.7	SQ. FT.

STAGE	3	UNIT
EARTH EXCAVATION	1178.3	SQ. FT.
EMBANKMENT	0.0	SQ. FT.
TOPSOIL EXCAVATION	102.3	SQ. FT.



USER NAME - dsilva	DESIGNED - PMO	REVISED -
PLOT SCALE - 1:40	DRAWN - PMO	REVISED -
PLOT DATE - 8/16/2018	CHECKED - DMS	REVISED -
	DATE - 08-15-2018	REVISED -

STATE OF ILLINOIS
DEPARTMENT OF TRANSPORTATION

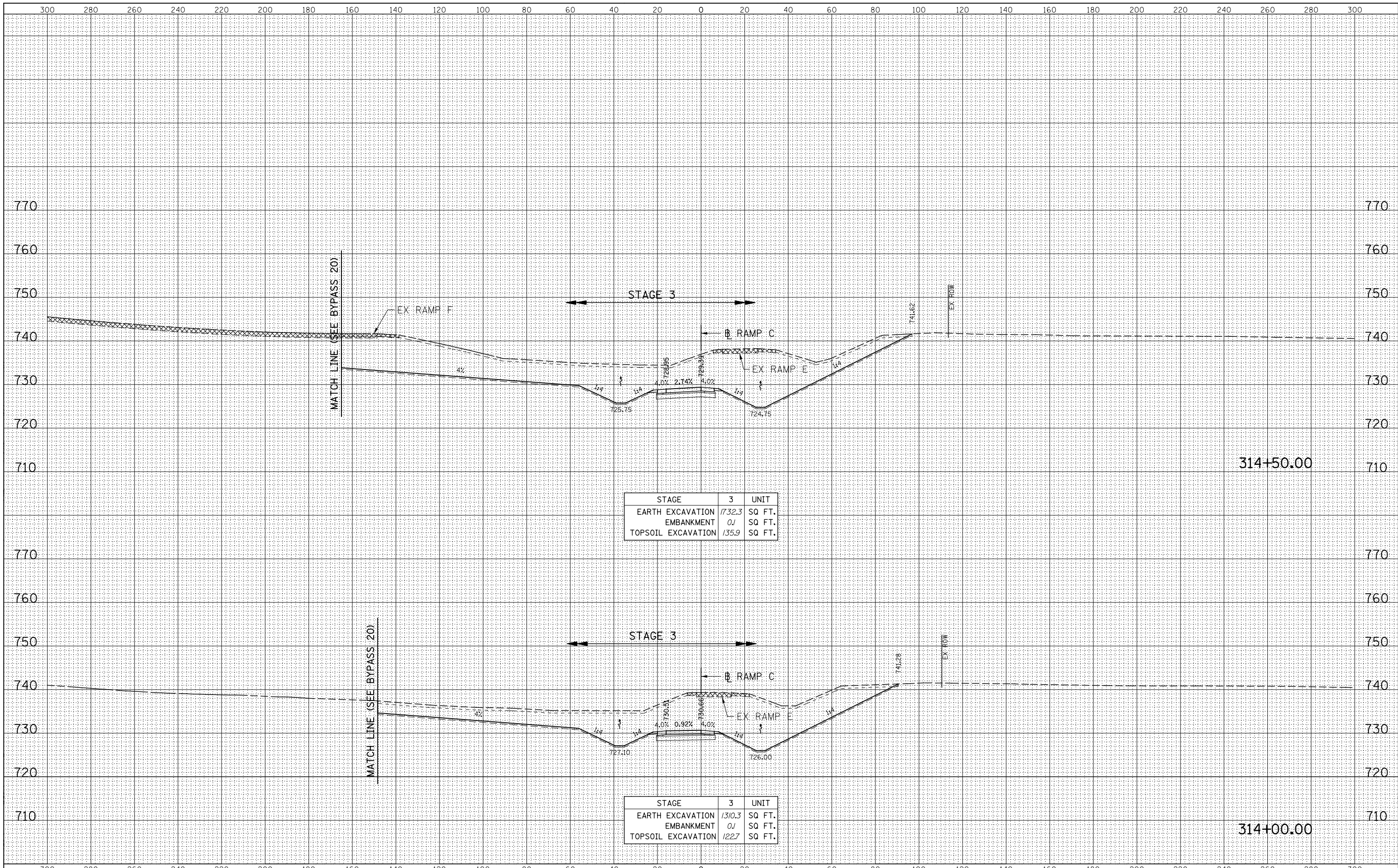
CROSS SECTIONS - RAMP C

SCALE: 20H/10V SHEET NO. OF SHEETS STA. 313+00.00 TO STA. 313+50.00

F.A.P. RTE. 301	SECTION 3HBR	COUNTY WINNEBAGO	TOTAL SHEETS 689	SHEET NO. 637
CONTRACT NO. 64B87				
ILLINOIS FED. AID PROJECT				

BY	DATE

BY	DATE



STAGE	3	UNIT
EARTH EXCAVATION	1732.3	SQ FT.
EMBANKMENT	0.1	SQ FT.
TOPSOIL EXCAVATION	135.9	SQ FT.

STAGE	3	UNIT
EARTH EXCAVATION	1310.3	SQ FT.
EMBANKMENT	0.1	SQ FT.
TOPSOIL EXCAVATION	122.7	SQ FT.



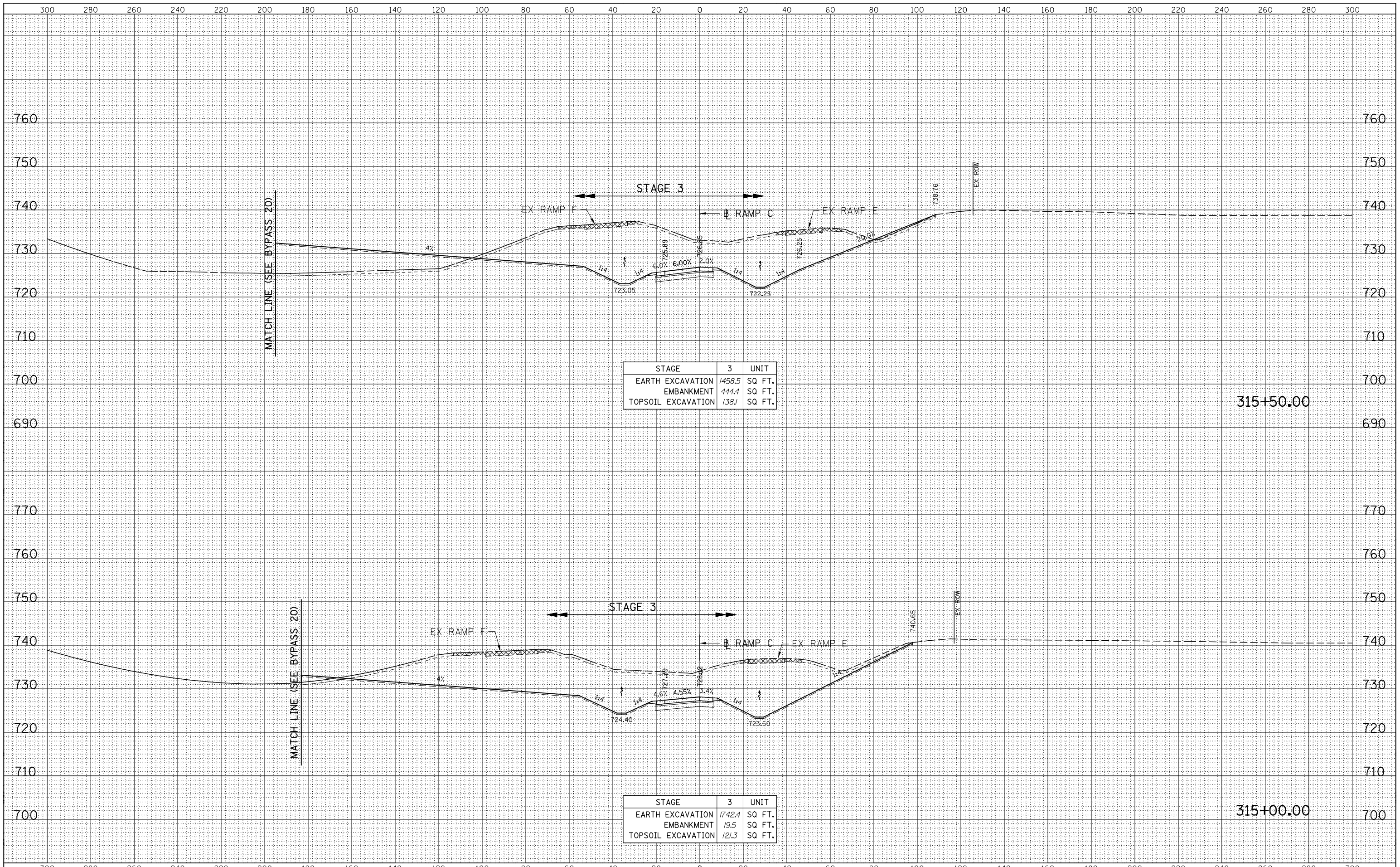
USER NAME	- dsiw	DESIGNED	- PMO	REVISED	-
		DRAWN	- PMO	REVISED	-
PLOT SCALE	- 1:40	CHECKED	- DMS	REVISED	-
PLOT DATE	- 8/16/2018	DATE	- 08-15-2018	REVISED	-

STATE OF ILLINOIS
DEPARTMENT OF TRANSPORTATION

CROSS SECTIONS - RAMP C

SCALE: 20H/10V SHEET NO. OF SHEETS STA. 314+00.00 TO STA. 314+50.00

F.A.P. RTE.	SECTION	COUNTY	TOTAL SHEETS	SHEET NO.
301	3HBR	WINNEBAGO	689	638
			CONTRACT NO. 64B87	
ILLINOIS FED. AID PROJECT				



BY	DATE
SURVEYED	
PLOTTED	
TEMPLATE	
AREAS CHECKED	
FINAL SURVEY	
NOTE BOOK	
NO.	

BY	DATE
SURVEYED	
PLOTTED	
TEMPLATE	
AREAS CHECKED	
ORIGINAL SURVEY	
NOTE BOOK	
NO.	



USER NAME - dsilve	DESIGNED - PMO	REVISED -
PLOT SCALE - 1:40	DRAWN - PMO	REVISED -
PLOT DATE - 8/16/2018	CHECKED - DMS	REVISED -
	DATE - 08-15-2018	REVISED -

**STATE OF ILLINOIS
DEPARTMENT OF TRANSPORTATION**

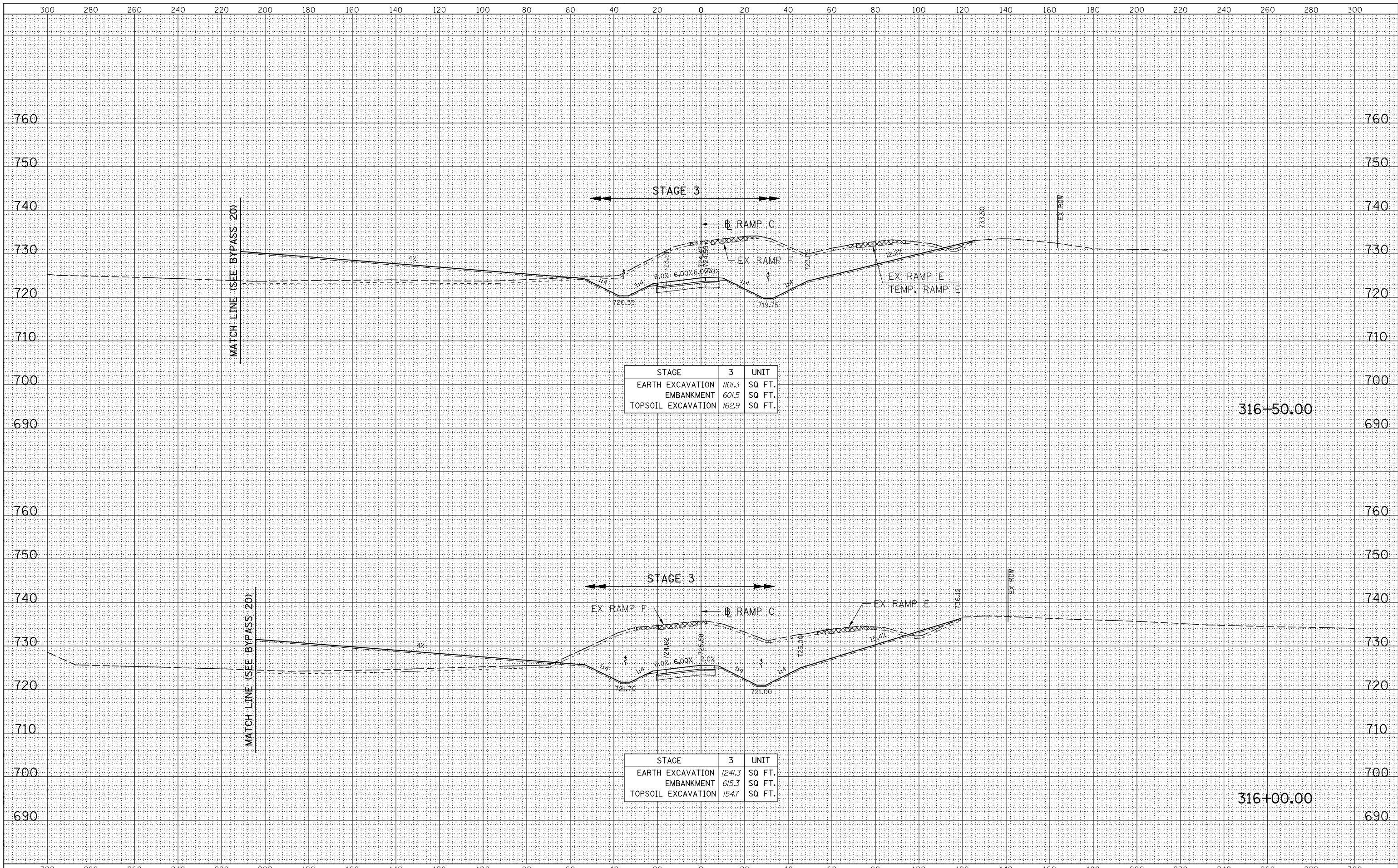
CROSS SECTIONS - RAMP C

SCALE: 20H/10V SHEET NO. OF SHEETS STA. 315+00.00 TO STA. 315+50.00

F.A.P. RTE.	SECTION	COUNTY	TOTAL SHEETS	SHEET NO.
301	3HBR	WINNEBAGO	689	639
				CONTRACT NO. 64B87
ILLINOIS FED. AID PROJECT				

DATE	
BY	
FINAL SURVEY	SURVEYED
NOTE BOOK NO.	PLOTTED
	TEMPLATE
	AREAS CHECKED

DATE	
BY	
ORIGINAL SURVEY	SURVEYED
NOTE BOOK NO.	PLOTTED
	TEMPLATE
	AREAS CHECKED



STAGE	3	UNIT
EARTH EXCAVATION	1101.3	SQ. FT.
EMBANKMENT	601.5	SQ. FT.
TOPSOIL EXCAVATION	162.9	SQ. FT.

STAGE	3	UNIT
EARTH EXCAVATION	1241.3	SQ. FT.
EMBANKMENT	615.3	SQ. FT.
TOPSOIL EXCAVATION	154.7	SQ. FT.



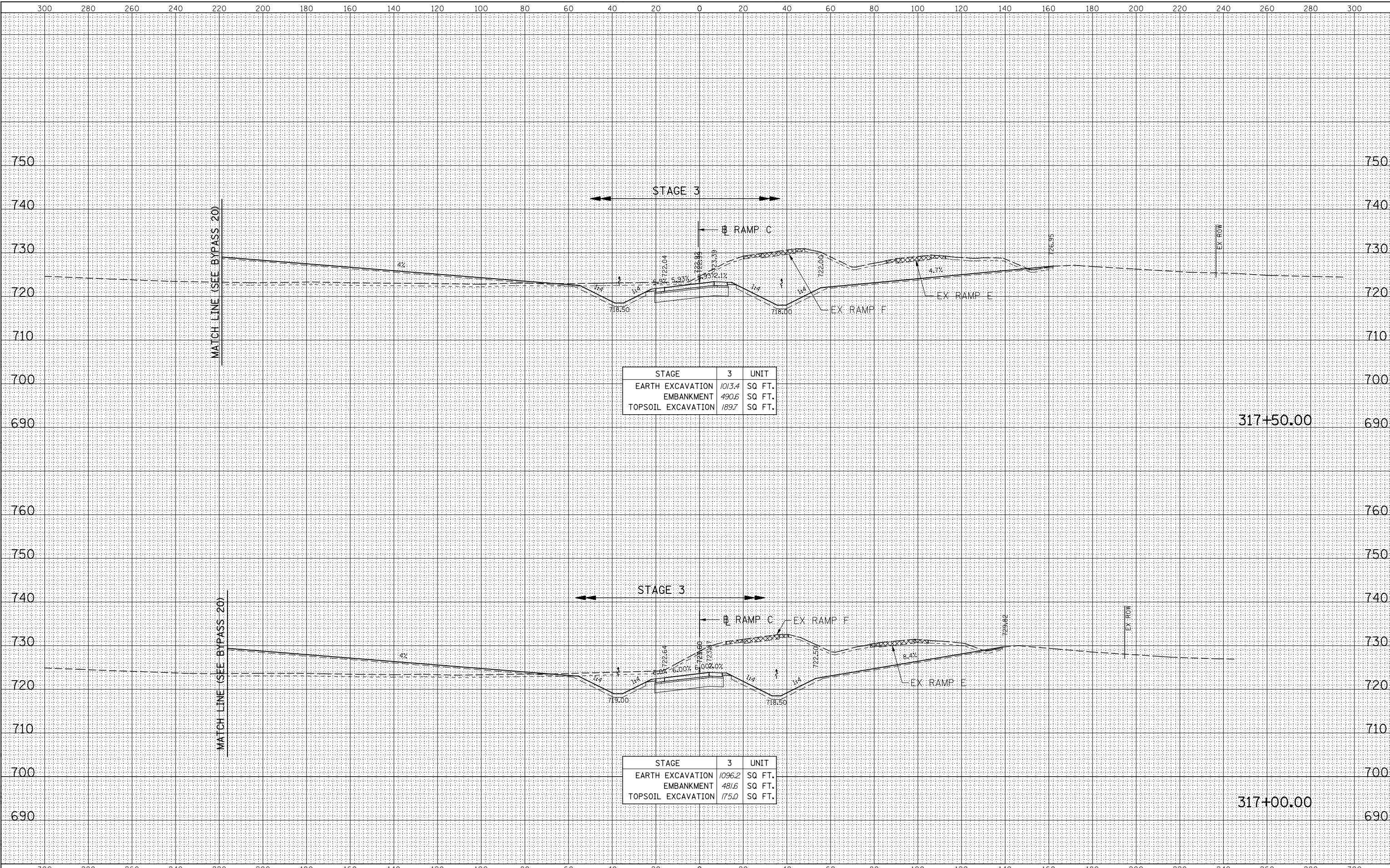
USER NAME	- dsiw	DESIGNED	- PMO	REVISED	-
		DRAWN	- PMO	REVISED	-
PLOT SCALE	- 1:40	CHECKED	- DMS	REVISED	-
PLOT DATE	- 8/16/2018	DATE	- 08-15-2018	REVISED	-

STATE OF ILLINOIS
DEPARTMENT OF TRANSPORTATION

CROSS SECTIONS - RAMP C

SCALE: 20H/10V SHEET NO. OF SHEETS STA. 316+00.00 TO STA. 316+50.00

F.A.P. RTE.	SECTION	COUNTY	TOTAL SHEETS	SHEET NO.
301	3HBR	WINNEBAGO	689	640
			CONTRACT NO. 64B87	
ILLINOIS FED. AID PROJECT				



STAGE	3	UNIT
EARTH EXCAVATION	1013.4	SQ. FT.
EMBANKMENT	490.6	SQ. FT.
TOPSOIL EXCAVATION	189.7	SQ. FT.

STAGE	3	UNIT
EARTH EXCAVATION	1096.2	SQ. FT.
EMBANKMENT	481.6	SQ. FT.
TOPSOIL EXCAVATION	175.0	SQ. FT.

BY	DATE

BY	DATE

KNIGHT

Engineers & Architects

USER NAME : dslivo
 PLOT SCALE : 1:40
 PLOT DATE : 8/16/2018

DESIGNED - PMO
 DRAWN - PMO
 CHECKED - DMS
 DATE - 08-15-2018

REVISED -
 REVISED -
 REVISED -
 REVISED -

STATE OF ILLINOIS
 DEPARTMENT OF TRANSPORTATION

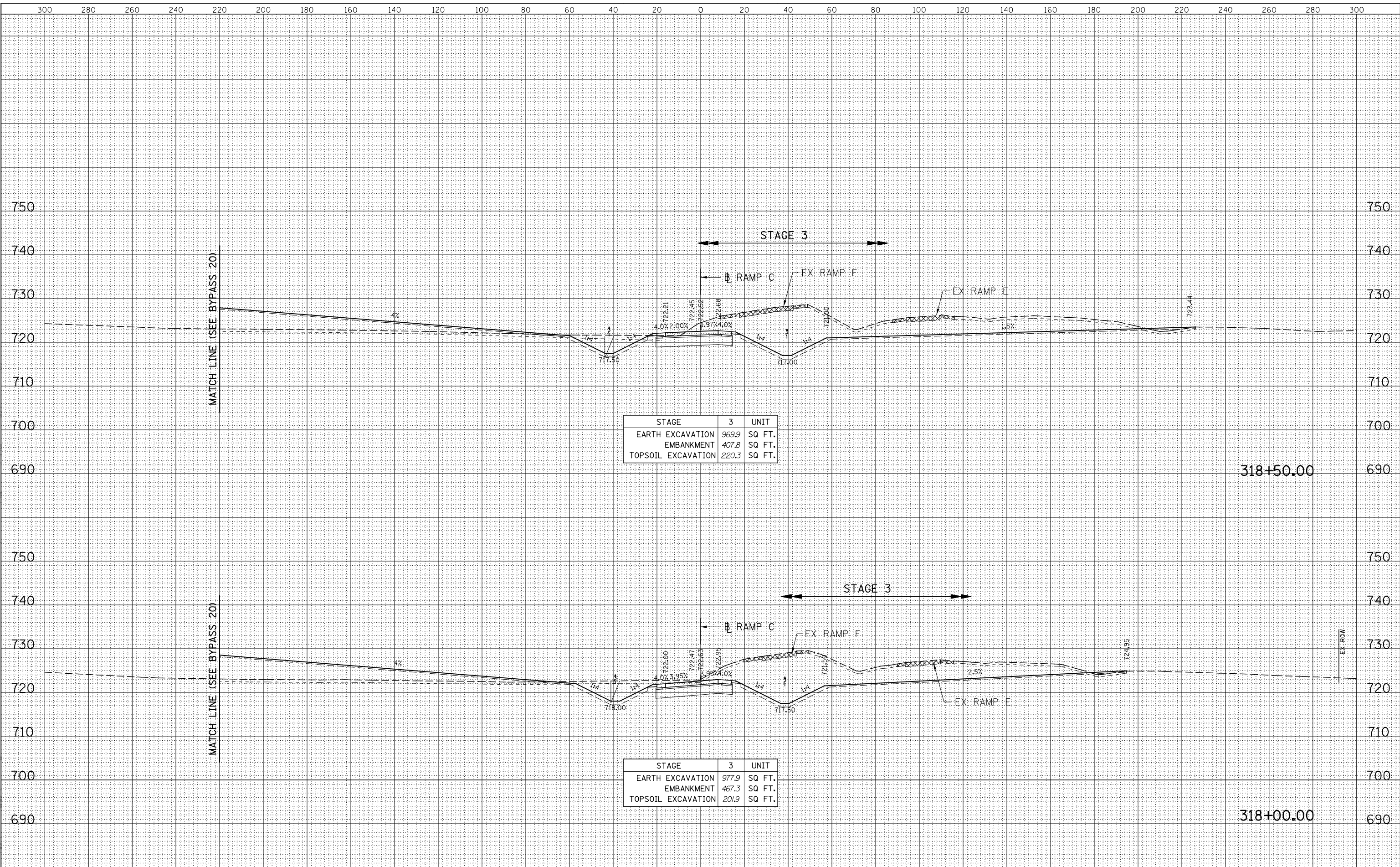
CROSS SECTIONS - RAMP C

SCALE: 20H/10V SHEET NO. OF SHEETS STA. 317+00.00 TO STA. 317+50.00

F.A.P. RTE.	SECTION	COUNTY	TOTAL SHEETS	SHEET NO.
301	3HBR	WINNEBAGO	689	641
CONTRACT NO. 64B87			ILLINOIS FED. AID PROJECT	

BY:		DATE:	
FINAL SURVEY	SURVEYED		
NOTE BOOK NO.	PLOTTED		
	TEMPLATE		
	AREAS CHECKED		

BY:		DATE:	
ORIGINAL SURVEY	SURVEYED		
NOTE BOOK NO.	PLOTTED		
	TEMPLATE		
	AREAS CHECKED		



STAGE	3	UNIT
EARTH EXCAVATION	969.9	SQ FT.
EMBANKMENT	407.8	SQ FT.
TOPSOIL EXCAVATION	220.3	SQ FT.

STAGE	3	UNIT
EARTH EXCAVATION	977.9	SQ FT.
EMBANKMENT	467.3	SQ FT.
TOPSOIL EXCAVATION	201.9	SQ FT.



USER NAME	- dsilva	DESIGNED	- PMO	REVISED	-
PLOT SCALE	- 1:40	DRAWN	- PMO	REVISED	-
PLOT DATE	- 8/16/2018	CHECKED	- DMS	REVISED	-
		DATE	- 08-15-2018	REVISED	-

**STATE OF ILLINOIS
DEPARTMENT OF TRANSPORTATION**

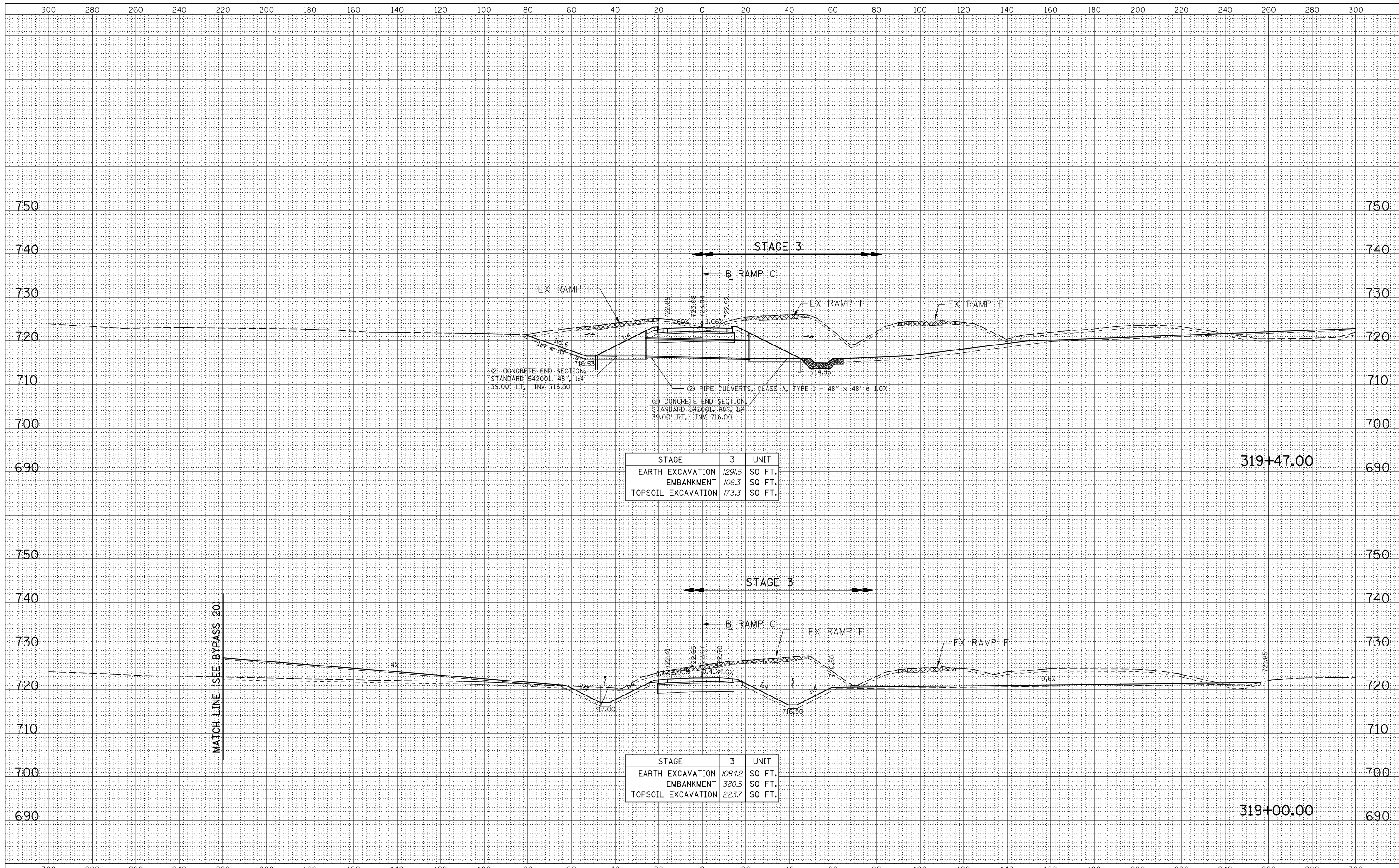
CROSS SECTIONS - RAMP C

SCALE: 20H/10V SHEET NO. OF SHEETS STA. 318+00.00 TO STA. 318+50.00

F.A.P. RTE.	SECTION	COUNTY	TOTAL SHEETS	SHEET NO.
301	3HBR	WINNEBAGO	689	642
ILLINOIS FED. AID PROJECT			CONTRACT NO. 64B87	

DATE
BY
SURVEYED
PLOTTED
TEMPLATE
NO. OF SHEETS
AREAS CHECKED

DATE
BY
SURVEYED
PLOTTED
TEMPLATE
NO. OF SHEETS
AREAS CHECKED



STAGE	3	UNIT
EARTH EXCAVATION	1291.5	SQ. FT.
EMBANKMENT	106.3	SQ. FT.
TOPSOIL EXCAVATION	173.3	SQ. FT.

STAGE	3	UNIT
EARTH EXCAVATION	1084.2	SQ. FT.
EMBANKMENT	380.5	SQ. FT.
TOPSOIL EXCAVATION	223.7	SQ. FT.



USER NAME: dsilveo	DESIGNED: PMO	REVISED:
PLOT SCALE: 1:40	DRAWN: PMO	REVISED:
PLOT DATE: 8/16/2018	CHECKED: DMS	REVISED:
	DATE: 08-15-2018	REVISED:

**STATE OF ILLINOIS
DEPARTMENT OF TRANSPORTATION**

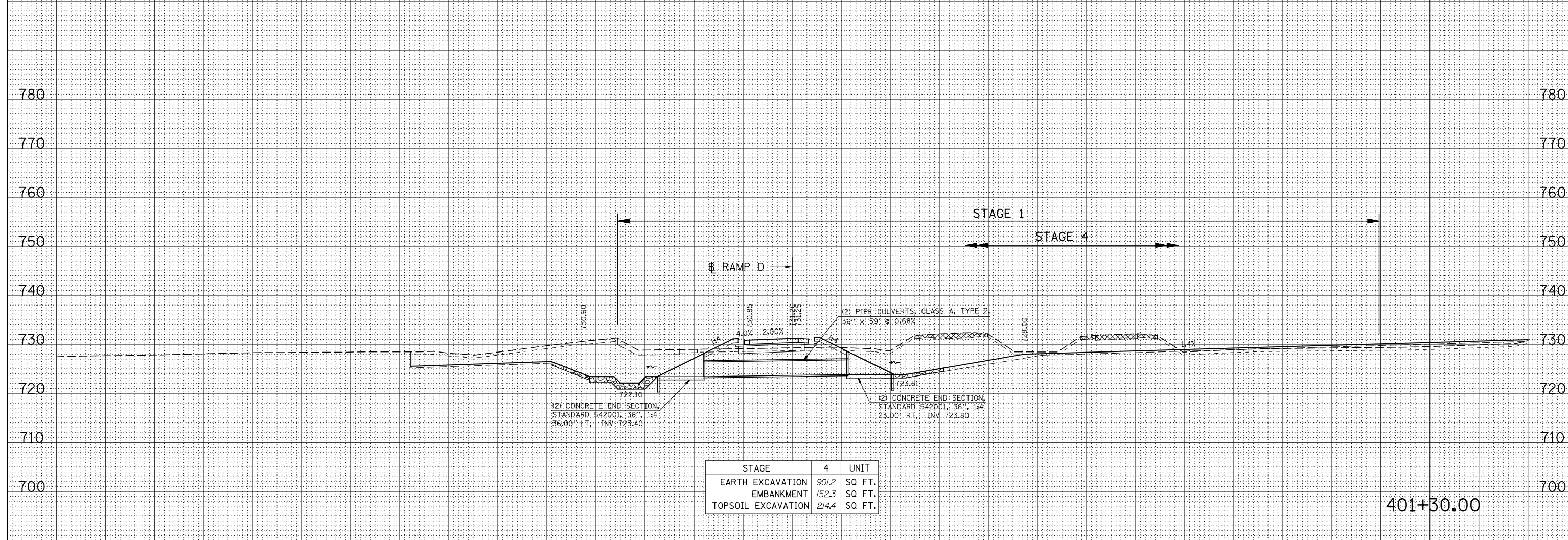
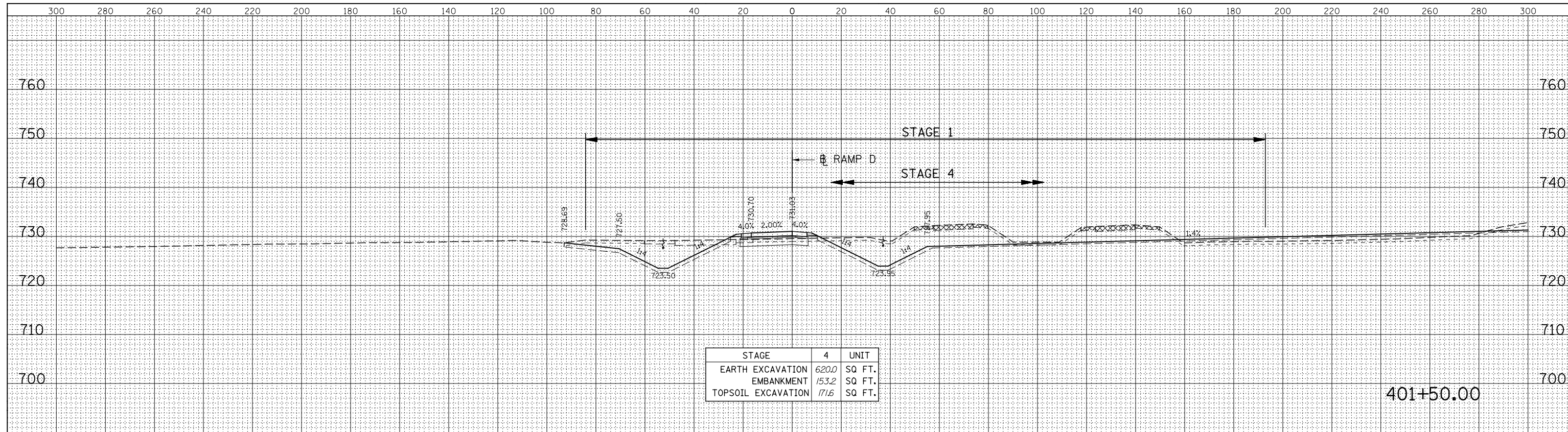
CROSS SECTIONS - RAMP C

SCALE: 20H/10V SHEET NO. OF SHEETS STA. 319+00.00 TO STA. 319+47.00

F.A.P. RTE. 301	SECTION 3HBR	COUNTY WINNEBAGO	TOTAL SHEETS 689	SHEET NO. 643
ILLINOIS FED. AID PROJECT			CONTRACT NO. 64B87	

DATE	
BY	
FINAL SURVEY	SURVEYED
NOTE BOOK	PLOTTED
NO.	TEMPLATE
	AREAS CHECKED
	AREAS CHECKED

DATE	
BY	
ORIGINAL SURVEY	SURVEYED
NOTE BOOK	PLOTTED
NO.	TEMPLATE
	AREAS CHECKED
	AREAS CHECKED



USER NAME - dsilve	DESIGNED - PMO	REVISED -
PLOT SCALE - 1:40	DRAWN - PMO	REVISED -
PLOT DATE - 8/16/2018	CHECKED - DMS	REVISED -
	DATE - 08-15-2018	REVISED -

**STATE OF ILLINOIS
DEPARTMENT OF TRANSPORTATION**

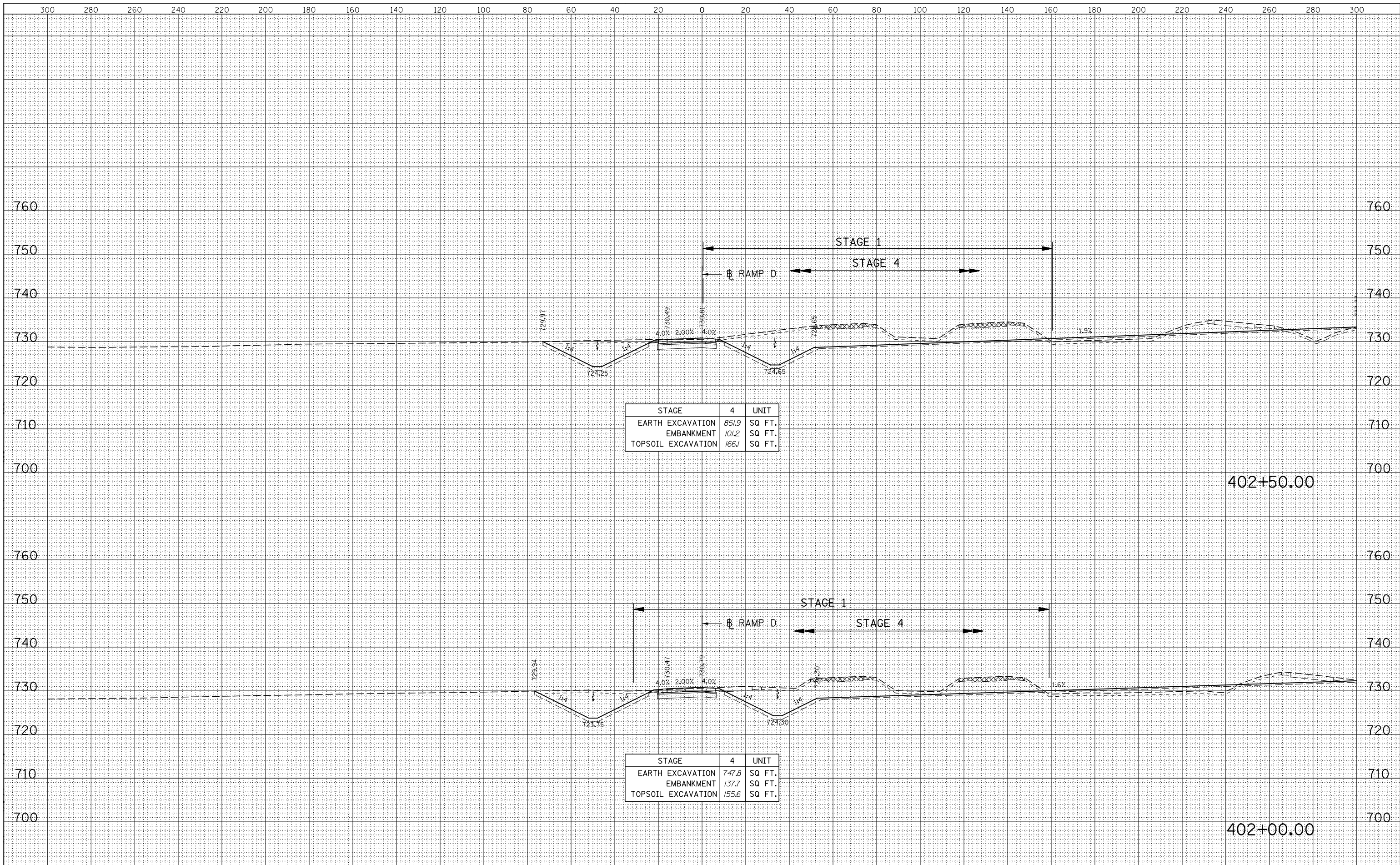
CROSS SECTIONS - RAMP D

SCALE: 20H/10V SHEET NO. OF SHEETS STA. 401+30.00 TO STA. 401+50.00

F.A.P. RTE.	SECTION	COUNTY	TOTAL SHEETS	SHEET NO.
301	3HBR	WINNEBAGO	689	644
			CONTRACT NO. 64B87	
ILLINOIS FED. AID PROJECT				

BY	DATE
FINAL SURVEY	SURVEYED
NOTE BOOK	PLOTTED
NO.	TEMPLATE
	AREAS CHECKED
	AREAS CHECKED

BY	DATE
ORIGINAL SURVEY	SURVEYED
NOTE BOOK	PLOTTED
NO.	TEMPLATE
	AREAS CHECKED
	AREAS CHECKED



STAGE	4	UNIT
EARTH EXCAVATION	85.9	SQ. FT.
EMBANKMENT	101.2	SQ. FT.
TOPSOIL EXCAVATION	166.1	SQ. FT.

STAGE	4	UNIT
EARTH EXCAVATION	747.8	SQ. FT.
EMBANKMENT	137.7	SQ. FT.
TOPSOIL EXCAVATION	155.6	SQ. FT.

KNIGHT
Engineers & Architects

USER NAME - dsiwo	DESIGNED - PMO	REVISED -
PLOT SCALE - 1:40	DRAWN - PMO	REVISED -
PLOT DATE - 8/16/2018	CHECKED - DMS	REVISED -
	DATE - 08-15-2018	REVISED -

STATE OF ILLINOIS
DEPARTMENT OF TRANSPORTATION

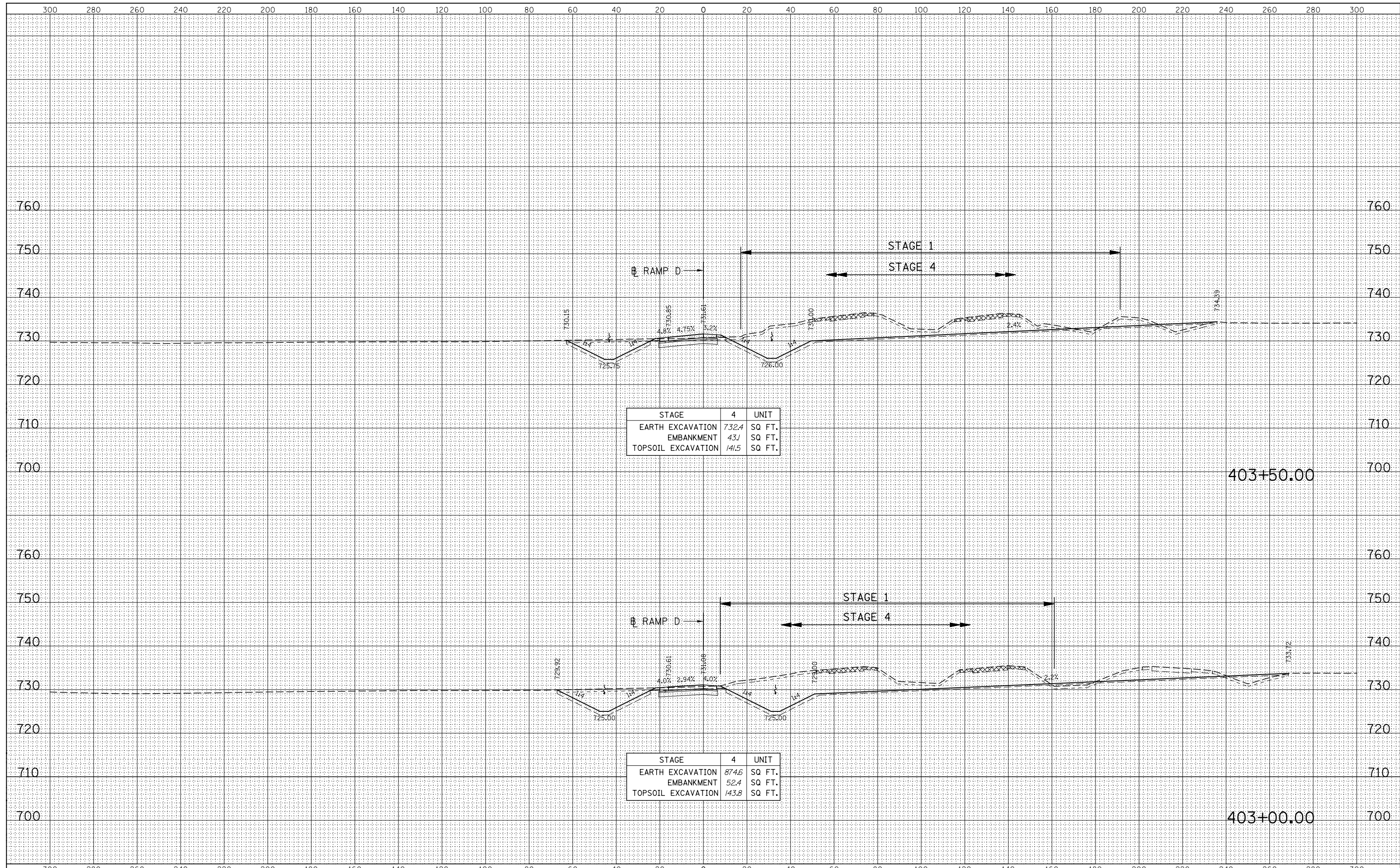
CROSS SECTIONS - RAMP D

SCALE: 20H/10V SHEET NO. OF SHEETS STA. 402+00.00 TO STA. 402+50.00

F.A.P. RTE. 301	SECTION 3HBR	COUNTY WINNEBAGO	TOTAL SHEETS 689	SHEET NO. 645
CONTRACT NO. 64B87				ILLINOIS FED. AID PROJECT

DATE	
BY	
FINAL SURVEY	SURVEYED
NOTE BOOK NO.	PLOTTED
	TEMPLATE
	AREAS CHECKED

DATE	
BY	
ORIGINAL SURVEY	SURVEYED
NOTE BOOK NO.	PLOTTED
	TEMPLATE
	AREAS CHECKED



STAGE	4	UNIT
EARTH EXCAVATION	732.4	SQ. FT.
EMBANKMENT	43.1	SQ. FT.
TOPSOIL EXCAVATION	141.5	SQ. FT.

STAGE	4	UNIT
EARTH EXCAVATION	874.6	SQ. FT.
EMBANKMENT	52.4	SQ. FT.
TOPSOIL EXCAVATION	143.8	SQ. FT.



USER NAME = dsiw	DESIGNED - PMO	REVISED -
PLOT SCALE = 1:40	DRAWN - PMO	REVISED -
PLOT DATE = 8/16/2018	CHECKED - DMS	REVISED -
	DATE - 08-15-2018	REVISED -

**STATE OF ILLINOIS
DEPARTMENT OF TRANSPORTATION**

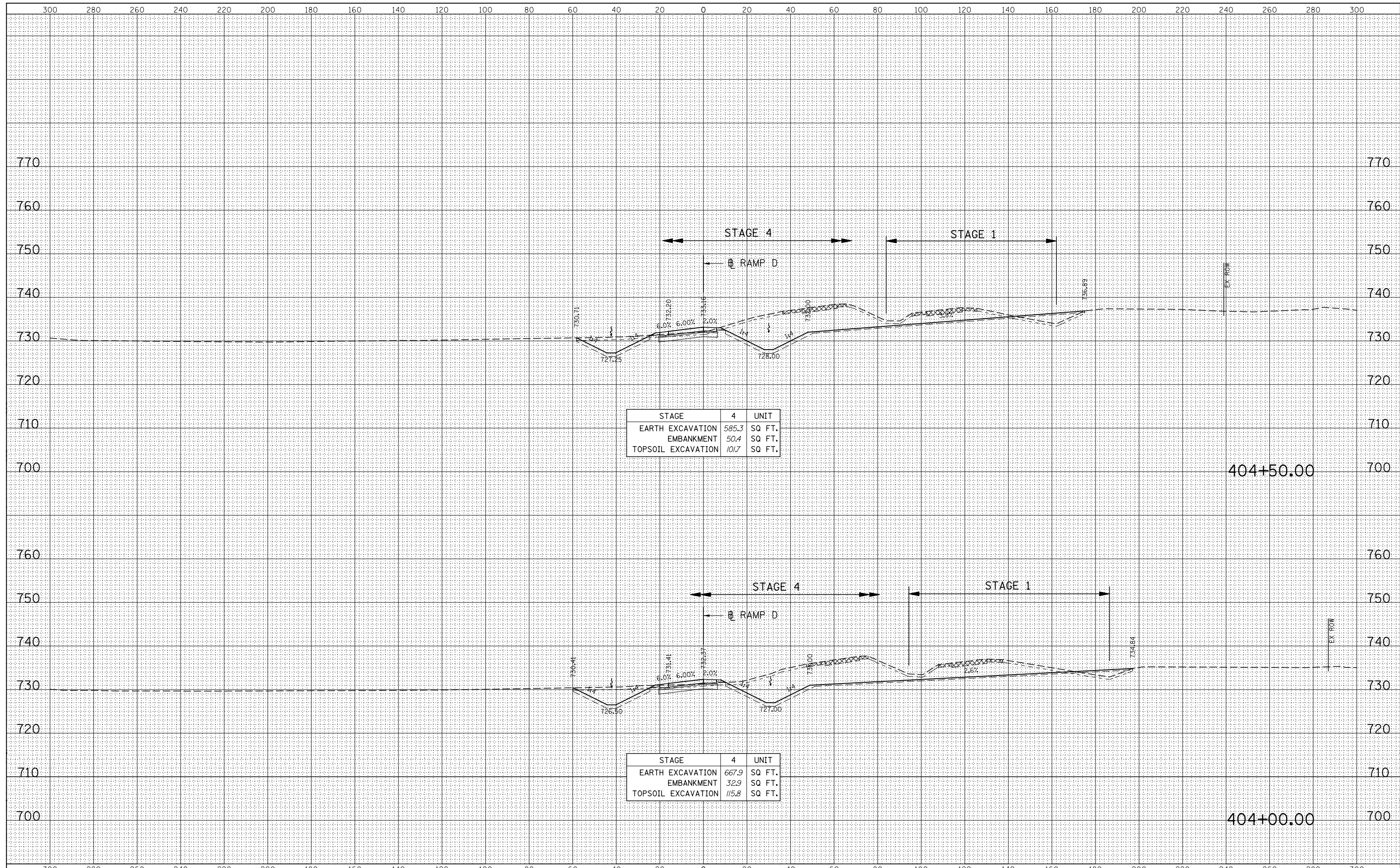
CROSS SECTIONS - RAMP D

SCALE: 20H/10V SHEET NO. OF SHEETS STA. 403+00.00 TO STA. 403+50.00

F.A.P. RTE. 301	SECTION 3HBR	COUNTY WINNEBAGO	TOTAL SHEETS 689	SHEET NO. 646
			CONTRACT NO. 64B87	
ILLINOIS FED. AID PROJECT				

DATE	
BY	
SURVEYED	
PLOTTED	
TEMPLATE	
AREAS CHECKED	
FINAL SURVEY NOTE BOOK NO.	

DATE	
BY	
SURVEYED	
PLOTTED	
TEMPLATE	
AREAS CHECKED	
ORIGINAL SURVEY NOTE BOOK NO.	



STAGE	4	UNIT
EARTH EXCAVATION	585.3	SQ. FT.
EMBANKMENT	50.4	SQ. FT.
TOPSOIL EXCAVATION	101.7	SQ. FT.

STAGE	4	UNIT
EARTH EXCAVATION	667.9	SQ. FT.
EMBANKMENT	32.9	SQ. FT.
TOPSOIL EXCAVATION	115.8	SQ. FT.



USER NAME - dsilva	DESIGNED - PMO	REVISED -
	DRAWN - PMO	REVISED -
PLOT SCALE - 1:40	CHECKED - DMS	REVISED -
PLOT DATE - 8/16/2018	DATE - 08-15-2018	REVISED -

**STATE OF ILLINOIS
DEPARTMENT OF TRANSPORTATION**

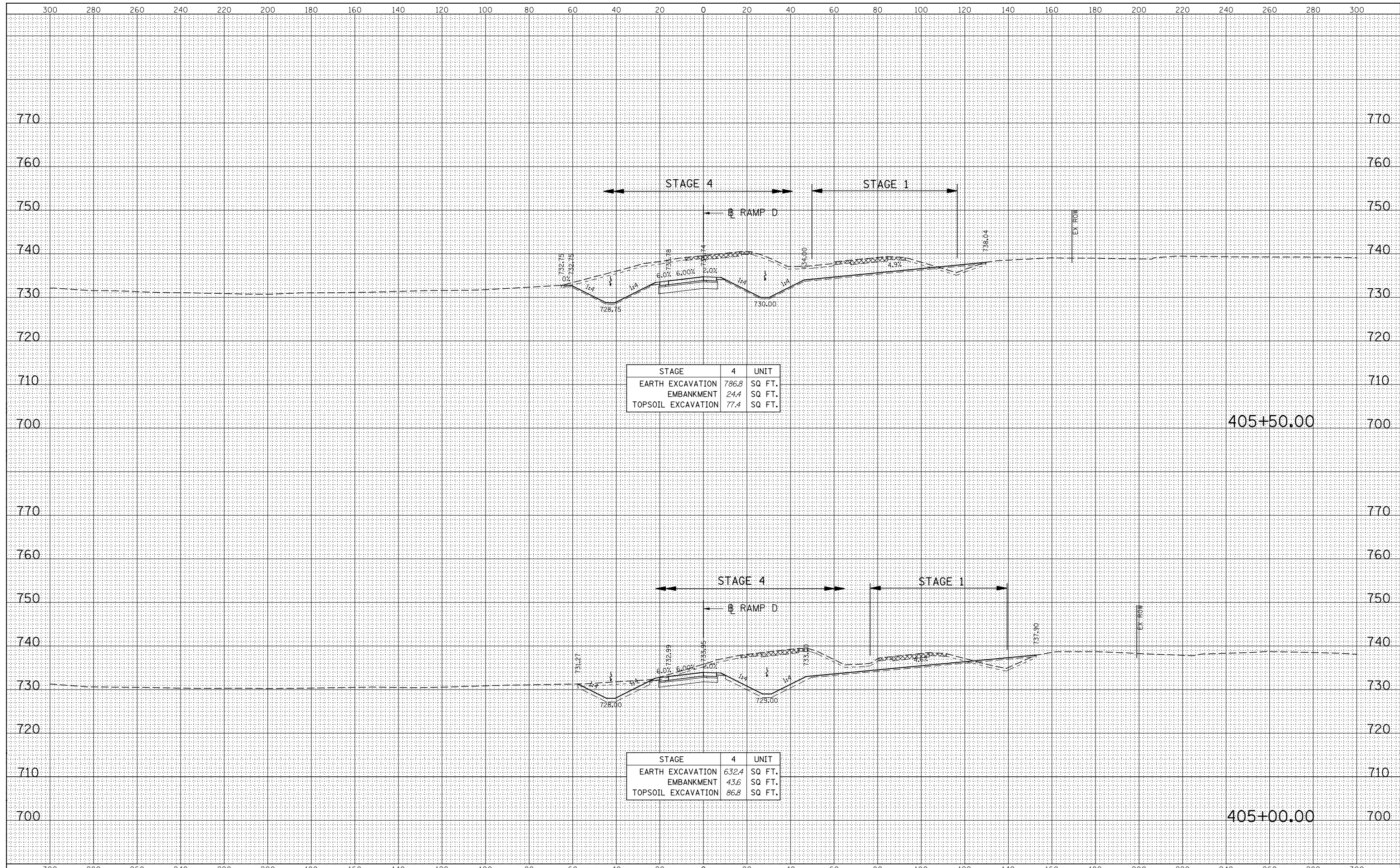
CROSS SECTIONS - RAMP D

SCALE: 20H/10V SHEET NO. OF SHEETS STA. 404+00.00 TO STA. 404+50.00

F.A.P. RTE. 301	SECTION 3HBR	COUNTY WINNEBAGO	TOTAL SHEETS 689	SHEET NO. 647
			CONTRACT NO. 64B87	
ILLINOIS FED. AID PROJECT				

DATE	
BY	
SURVEYED	
PLOTTED	
TEMPLATE	
AREAS	
CHECKED	
FINAL SURVEY	
NOTE BOOK	
NO.	

DATE	
BY	
SURVEYED	
PLOTTED	
TEMPLATE	
AREAS	
CHECKED	
ORIGINAL SURVEY	
NOTE BOOK	
NO.	



STAGE	4	UNIT
EARTH EXCAVATION	786.8	SQ. FT.
EMBANKMENT	24.4	SQ. FT.
TOPSOIL EXCAVATION	77.4	SQ. FT.

STAGE	4	UNIT
EARTH EXCAVATION	632.4	SQ. FT.
EMBANKMENT	43.6	SQ. FT.
TOPSOIL EXCAVATION	86.8	SQ. FT.



USER NAME - dsilva	DESIGNED - PMO	REVISED -
	DRAWN - PMO	REVISED -
PLOT SCALE - 1:40	CHECKED - DMS	REVISED -
PLOT DATE - 8/16/2018	DATE - 08-15-2018	REVISED -

STATE OF ILLINOIS
DEPARTMENT OF TRANSPORTATION

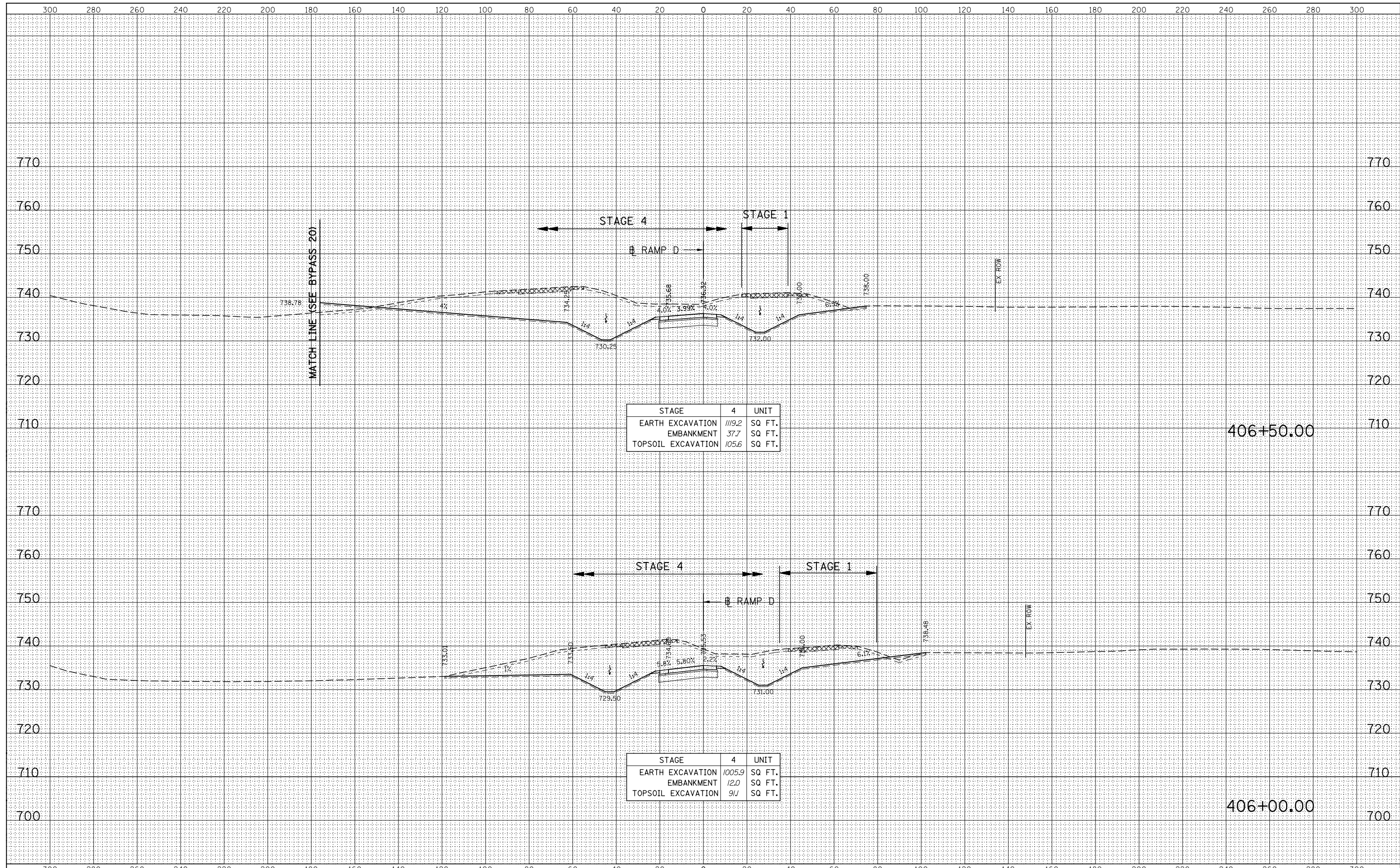
CROSS SECTIONS - RAMP D

SCALE: 20H/10V SHEET NO. OF SHEETS STA. 405+00.00 TO STA. 405+50.00

F.A.P. RTE.	SECTION	COUNTY	TOTAL SHEETS	SHEET NO.
301	3HBR	WINNEBAGO	689	648
			CONTRACT NO. 64B87	
ILLINOIS FED. AID PROJECT				

DATE	
BY	
SURVEYED	
PLOTTED	
TEMPLATE	
NOTE BOOK	
AREAS CHECKED	
NO.	

DATE	
BY	
SURVEYED	
PLOTTED	
TEMPLATE	
NOTE BOOK	
AREAS CHECKED	
NO.	



STAGE	4	UNIT
EARTH EXCAVATION	1119.2	SQ FT.
EMBANKMENT	37.7	SQ FT.
TOPSOIL EXCAVATION	105.6	SQ FT.

STAGE	4	UNIT
EARTH EXCAVATION	1005.9	SQ FT.
EMBANKMENT	12.0	SQ FT.
TOPSOIL EXCAVATION	911	SQ FT.



USER NAME - dsilva	DESIGNED - PMO	REVISED -
	DRAWN - PMO	REVISED -
PLOT SCALE - 1:40	CHECKED - DMS	REVISED -
PLOT DATE - 8/16/2018	DATE - 08-15-2018	REVISED -

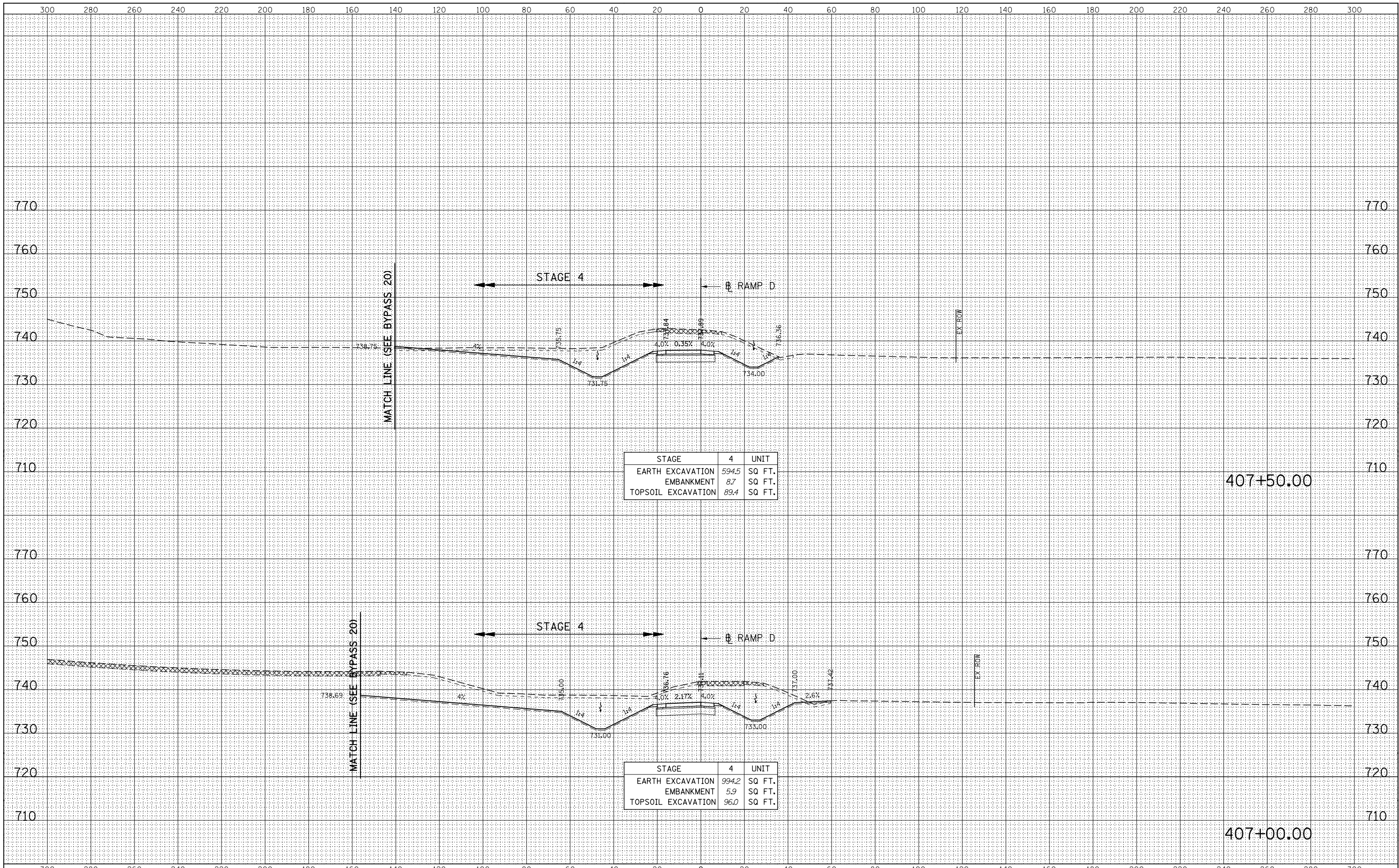
STATE OF ILLINOIS
DEPARTMENT OF TRANSPORTATION

CROSS SECTIONS - RAMP D

SCALE: 20H/10V SHEET NO. OF SHEETS STA. 406+00.00 TO STA. 406+50.00

F.A.P. RTE. 301	SECTION 3HBR	COUNTY WINNEBAGO	TOTAL SHEETS 689	SHEET NO. 649
			CONTRACT NO. 64B87	
ILLINOIS FED. AID PROJECT				

BY	DATE
FINAL SURVEY	SURVEYED
NOTE BOOK	PLOTTED
NO.	TEMPLATE
	AREAS CHECKED



STAGE	4	UNIT
EARTH EXCAVATION	594.5	SQ. FT.
EMBANKMENT	8.7	SQ. FT.
TOPSOIL EXCAVATION	89.4	SQ. FT.

407+50.00

STAGE	4	UNIT
EARTH EXCAVATION	994.2	SQ. FT.
EMBANKMENT	5.9	SQ. FT.
TOPSOIL EXCAVATION	96.0	SQ. FT.

407+00.00

KNIGHT
Engineers & Architects

USER NAME	- dslivo
DESIGNED	- PMO
DRAWN	- PMO
CHECKED	- DMS
DATE	- 08-15-2018
PLOT SCALE	- 1:40
PLOT DATE	- 8/16/2018

REVISED	-
REVISED	-
REVISED	-
REVISED	-

**STATE OF ILLINOIS
DEPARTMENT OF TRANSPORTATION**

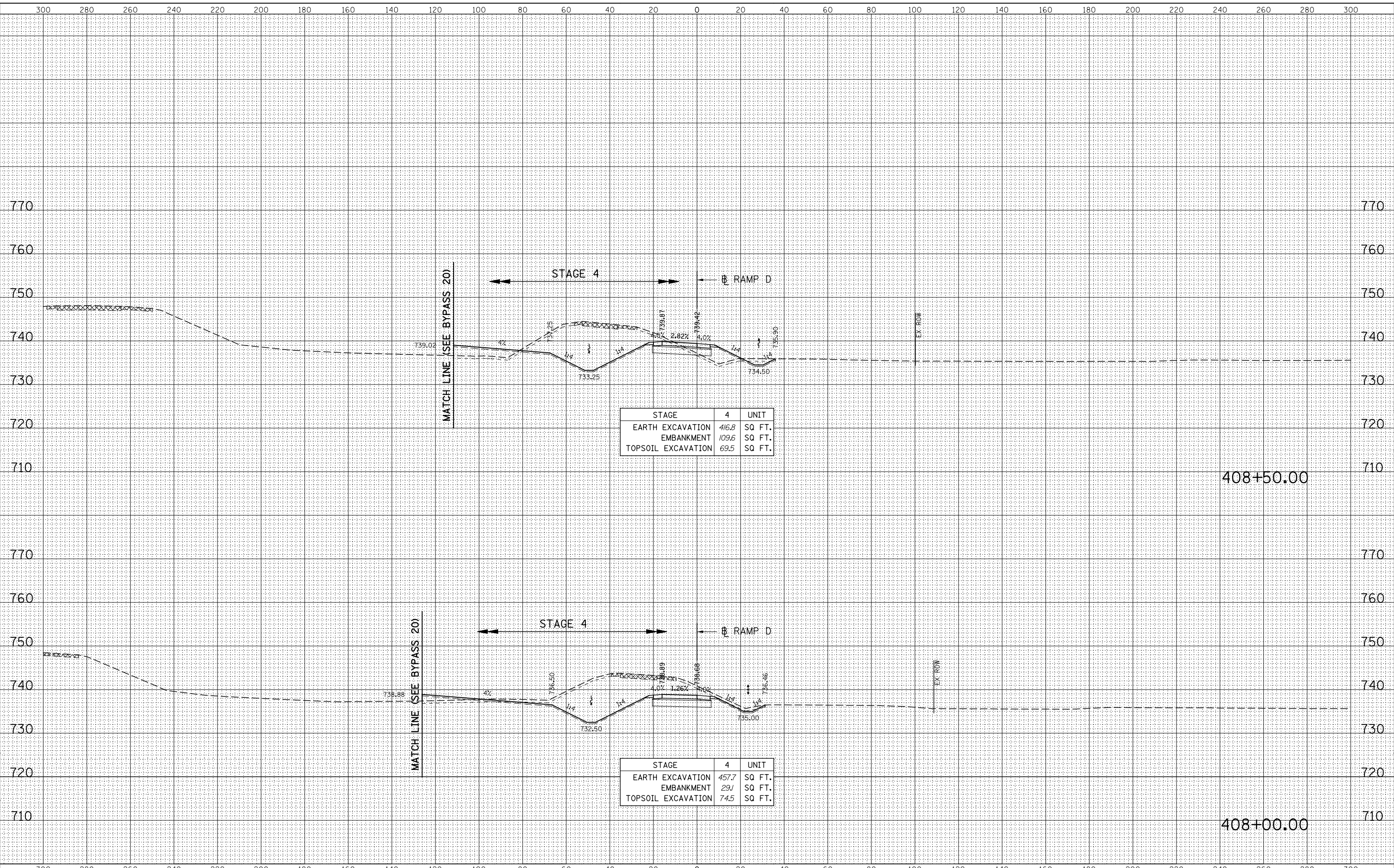
CROSS SECTIONS - RAMP D

SCALE: 20H/10V SHEET NO. OF SHEETS STA. 407+00.00 TO STA. 407+50.00

F.A.P. RTE.	SECTION	COUNTY	TOTAL SHEETS	SHEET NO.
301	3HBR	WINNEBAGO	689	650
			CONTRACT NO. 64B87	
ILLINOIS FED. AID PROJECT				

FINAL SURVEY	SURVEYED	DATE
NOTE BOOK	PLOTTED	BY
NO.	TEMPLATE	
	AREAS CHECKED	

ORIGINAL SURVEY	SURVEYED	DATE
NOTE BOOK	PLOTTED	BY
NO.	TEMPLATE	
	AREAS CHECKED	



STAGE	4	UNIT
EARTH EXCAVATION	416.8	SQ FT.
EMBANKMENT	109.6	SQ FT.
TOPSOIL EXCAVATION	69.5	SQ FT.

STAGE	4	UNIT
EARTH EXCAVATION	457.7	SQ FT.
EMBANKMENT	29.1	SQ FT.
TOPSOIL EXCAVATION	74.5	SQ FT.

KNIGHT
Engineers & Architects

USER NAME = dsilve	DESIGNED - PMO	REVISED -
PLOT SCALE = 1:40	DRAWN - PMO	REVISED -
PLOT DATE = 8/16/2018	CHECKED - DMS	REVISED -
	DATE - 08-15-2018	REVISED -

STATE OF ILLINOIS
DEPARTMENT OF TRANSPORTATION

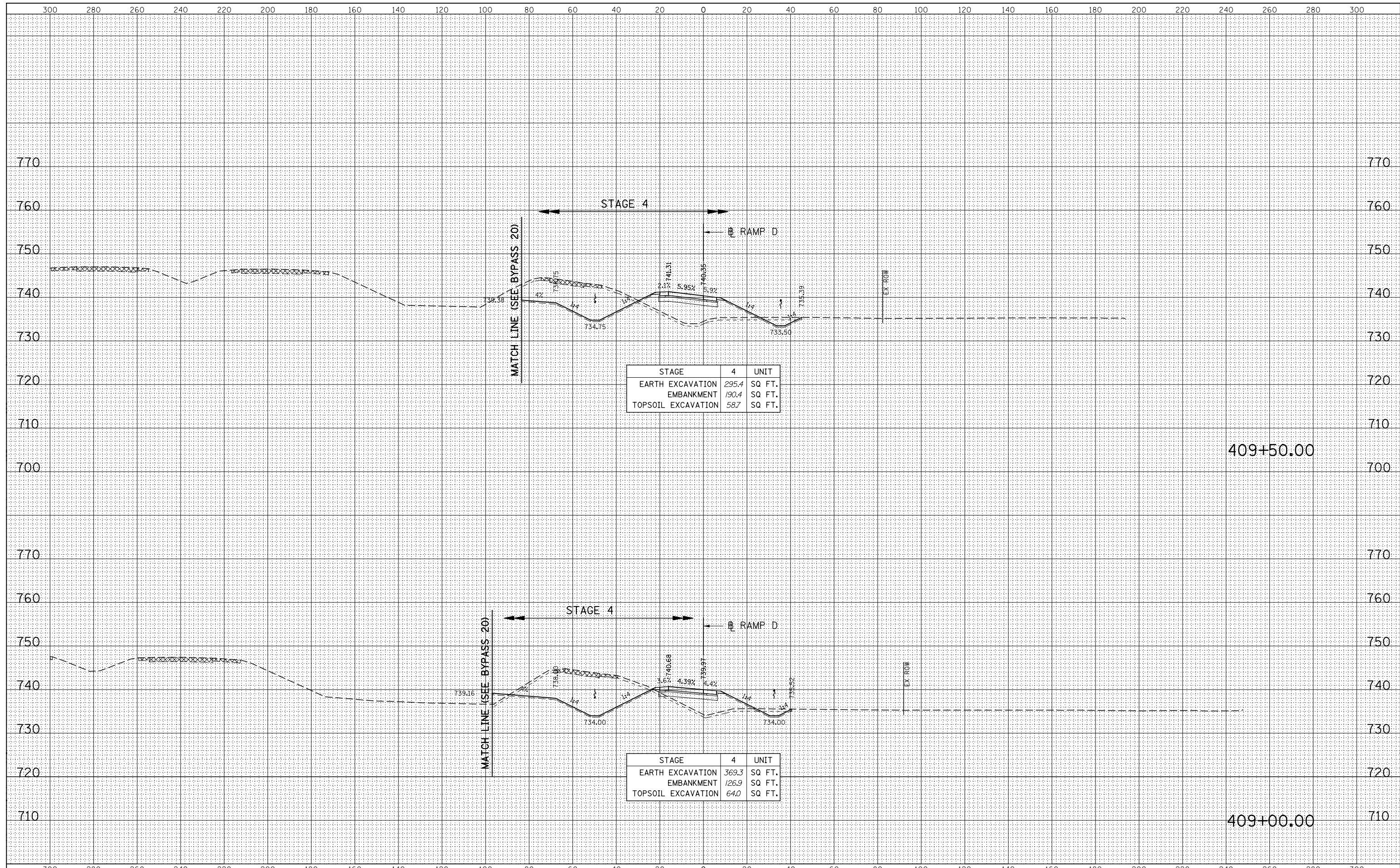
CROSS SECTIONS - RAMP D

SCALE: 20H/10V	SHEET NO.	OF	SHEETS	STA. 408+00.00	TO STA. 408+50.00
----------------	-----------	----	--------	----------------	-------------------

F.A.P. RTE. 301	SECTION 3HBR	COUNTY WINNEBAGO	TOTAL SHEETS 689	SHEET NO. 651
CONTRACT NO. 64B87				
ILLINOIS FED. AID PROJECT				

DATE	
BY	
SURVEYED	
PLOTTED	
TEMPLATE	
NOTE BOOK	
AREAS CHECKED	
NO.	

DATE	
BY	
SURVEYED	
PLOTTED	
TEMPLATE	
NOTE BOOK	
AREAS CHECKED	
NO.	



STAGE	4	UNIT
EARTH EXCAVATION	295.4	SQ. FT.
EMBANKMENT	190.4	SQ. FT.
TOPSOIL EXCAVATION	58.7	SQ. FT.

STAGE	4	UNIT
EARTH EXCAVATION	369.3	SQ. FT.
EMBANKMENT	126.9	SQ. FT.
TOPSOIL EXCAVATION	64.0	SQ. FT.

KNIGHT
Engineers & Architects

USER NAME - dsiw
DESIGNED - PMO
DRAWN - PMO
CHECKED - DMS
DATE - 08-15-2018

REVISED -
REVISED -
REVISED -
REVISED -

STATE OF ILLINOIS
DEPARTMENT OF TRANSPORTATION

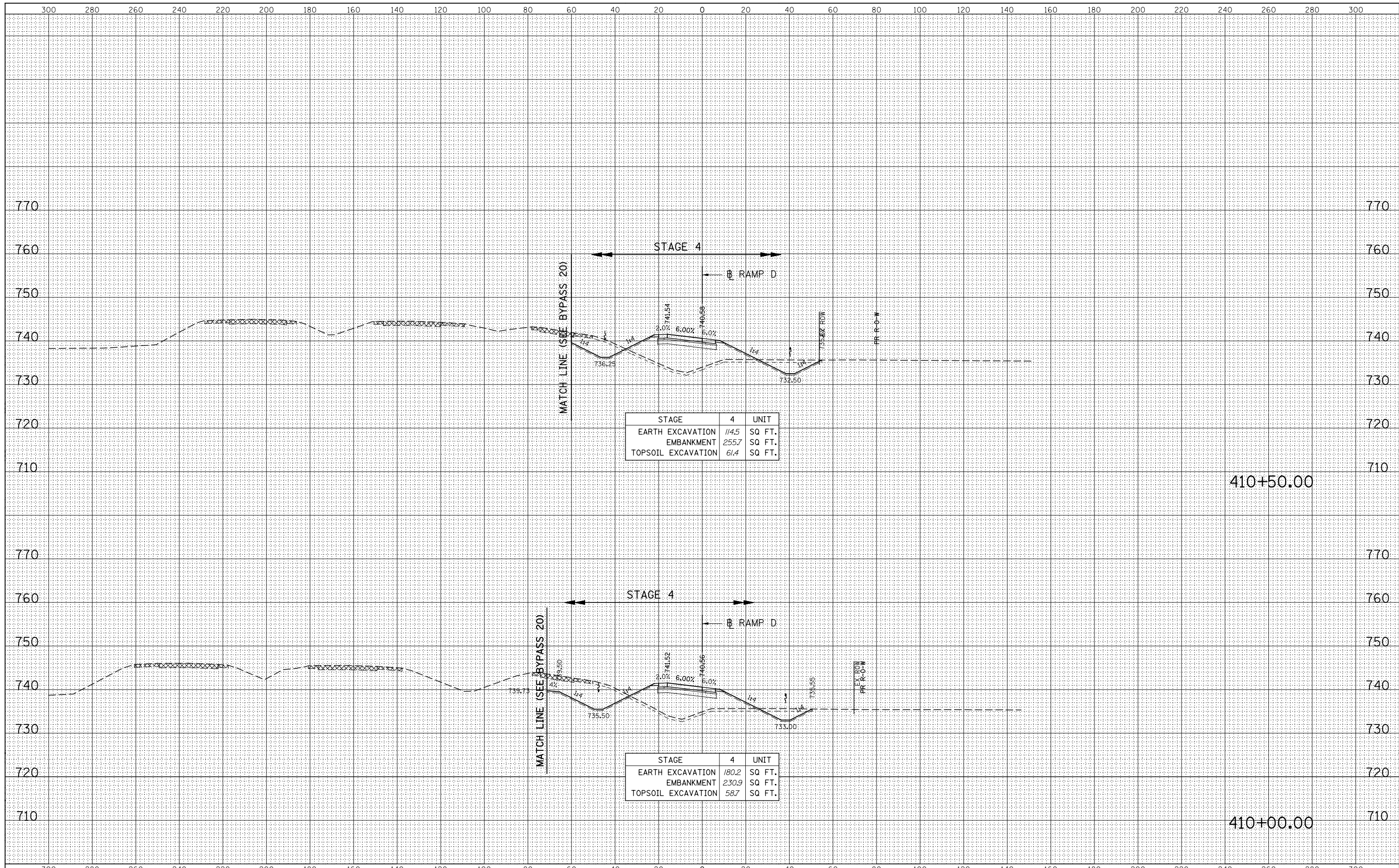
CROSS SECTIONS - RAMP D

SCALE: 20H/10V SHEET NO. OF SHEETS STA. 409+00.00 TO STA. 409+50.00

F.A.P. RTE.	SECTION	COUNTY	TOTAL SHEETS	SHEET NO.
301	3HBR	WINNEBAGO	689	652
				CONTRACT NO. 64B87
ILLINOIS FED. AID PROJECT				

BY	DATE

BY	DATE



STAGE	4	UNIT
EARTH EXCAVATION	114.5	SQ. FT.
EMBANKMENT	255.7	SQ. FT.
TOPSOIL EXCAVATION	61.4	SQ. FT.

STAGE	4	UNIT
EARTH EXCAVATION	180.2	SQ. FT.
EMBANKMENT	230.9	SQ. FT.
TOPSOIL EXCAVATION	58.7	SQ. FT.



USER NAME	- dsiw	DESIGNED	- PMO	REVISED	-
PLOT SCALE	- 1:40	DRAWN	- PMO	REVISED	-
PLOT DATE	- 8/16/2018	CHECKED	- DMS	REVISED	-
		DATE	- 08-15-2018	REVISED	-

STATE OF ILLINOIS
DEPARTMENT OF TRANSPORTATION

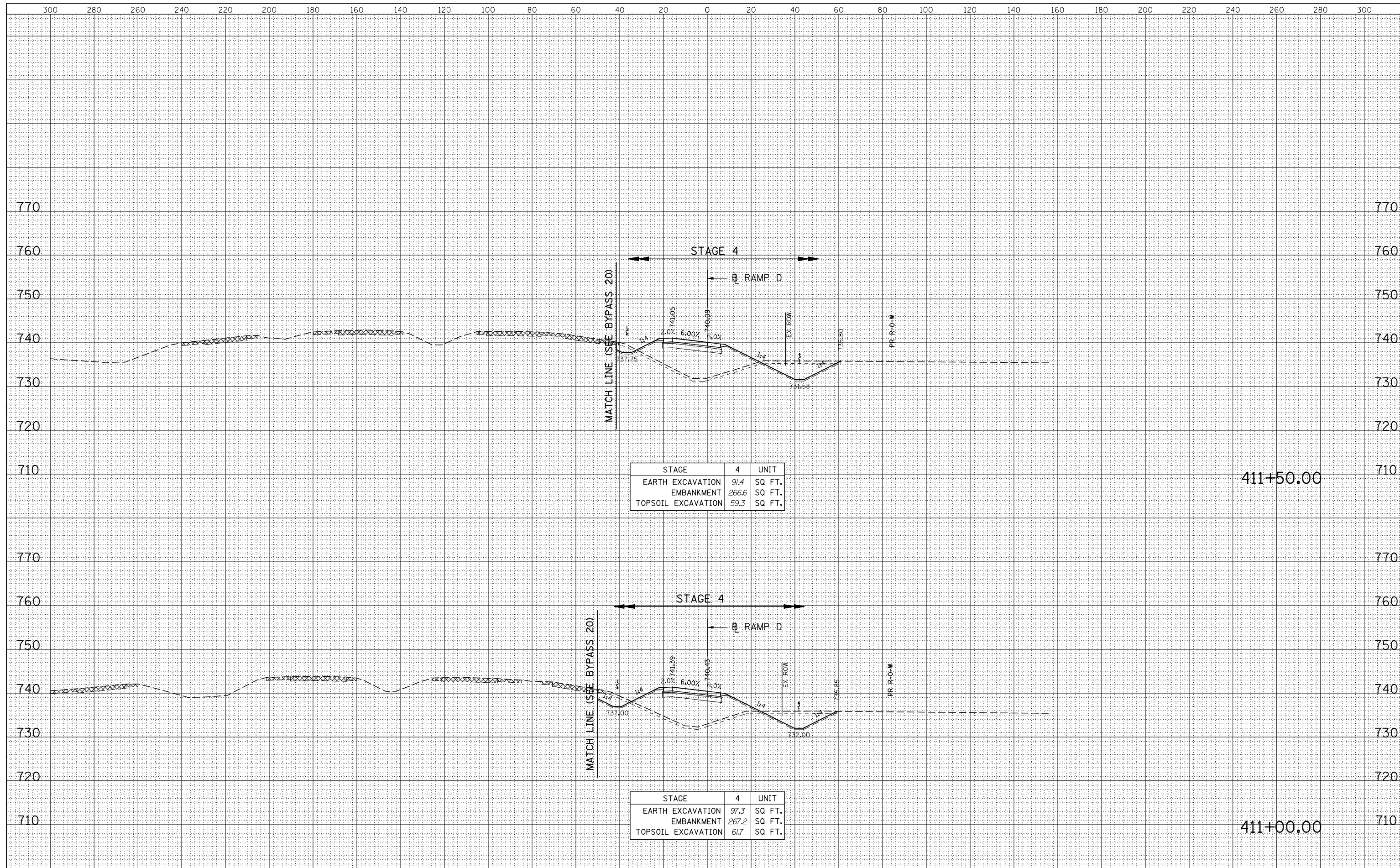
CROSS SECTIONS - RAMP D

SCALE: 20H/10V SHEET NO. OF SHEETS STA. 410+00.00 TO STA. 410+50.00

F.A.P. RTE.	SECTION	COUNTY	TOTAL SHEETS	SHEET NO.
301	3HBR	WINNEBAGO	689	653
			CONTRACT NO. 64B87	
ILLINOIS FED. AID PROJECT				

FINAL SURVEY NO.	SURVEYED PLOTTED TEMPLATE AREAS CHECKED	BY	DATE

ORIGINAL SURVEY NO.	SURVEYED PLOTTED TEMPLATE AREAS CHECKED	BY	DATE



STAGE	4	UNIT
EARTH EXCAVATION	91.4	SQ FT.
EMBANKMENT	266.6	SQ FT.
TOPSOIL EXCAVATION	59.3	SQ FT.

411+50.00

STAGE	4	UNIT
EARTH EXCAVATION	97.3	SQ FT.
EMBANKMENT	267.2	SQ FT.
TOPSOIL EXCAVATION	61.7	SQ FT.

411+00.00



USER NAME = dsiwo
 DESIGNED - PMO
 DRAWN - PMO
 CHECKED - DMS
 DATE - 08-15-2018

REvised -
 REvised -
 REvised -
 REvised -

**STATE OF ILLINOIS
 DEPARTMENT OF TRANSPORTATION**

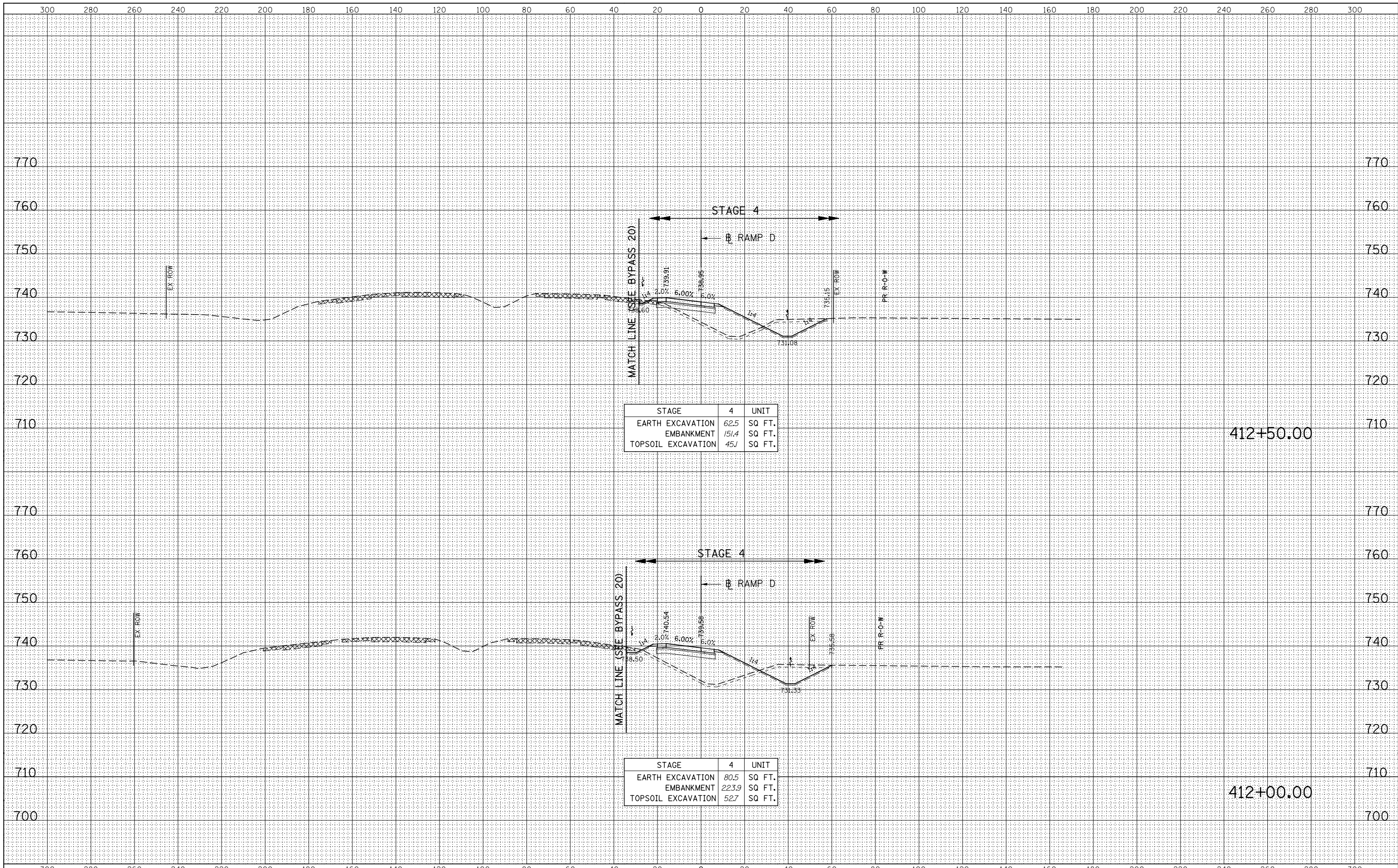
CROSS SECTIONS - RAMP D

SCALE: 20H/10V SHEET NO. OF SHEETS STA. 411+00.00 TO STA. 411+50.00

F.A.P. RTE.	SECTION	COUNTY	TOTAL SHEETS	SHEET NO.
301	3HBR	WINNEBAGO	689	654
				CONTRACT NO. 64B87

DATE	
BY	
SURVEYED	
PLOTTED	
TEMPLATE	
NOTE BOOK	
AREAS CHECKED	
NO.	

DATE	
BY	
SURVEYED	
PLOTTED	
TEMPLATE	
NOTE BOOK	
AREAS CHECKED	
NO.	



STAGE	4	UNIT
EARTH EXCAVATION	62.5	SQ FT.
EMBANKMENT	151.4	SQ FT.
TOPSOIL EXCAVATION	45.1	SQ FT.

STAGE	4	UNIT
EARTH EXCAVATION	80.5	SQ FT.
EMBANKMENT	223.9	SQ FT.
TOPSOIL EXCAVATION	52.7	SQ FT.



USER NAME - dsilva	DESIGNED - PMO	REVISED -
	DRAWN - PMO	REVISED -
PLOT SCALE - 1:40	CHECKED - DMS	REVISED -
PLOT DATE - 8/16/2018	DATE - 08-15-2018	REVISED -

STATE OF ILLINOIS
DEPARTMENT OF TRANSPORTATION

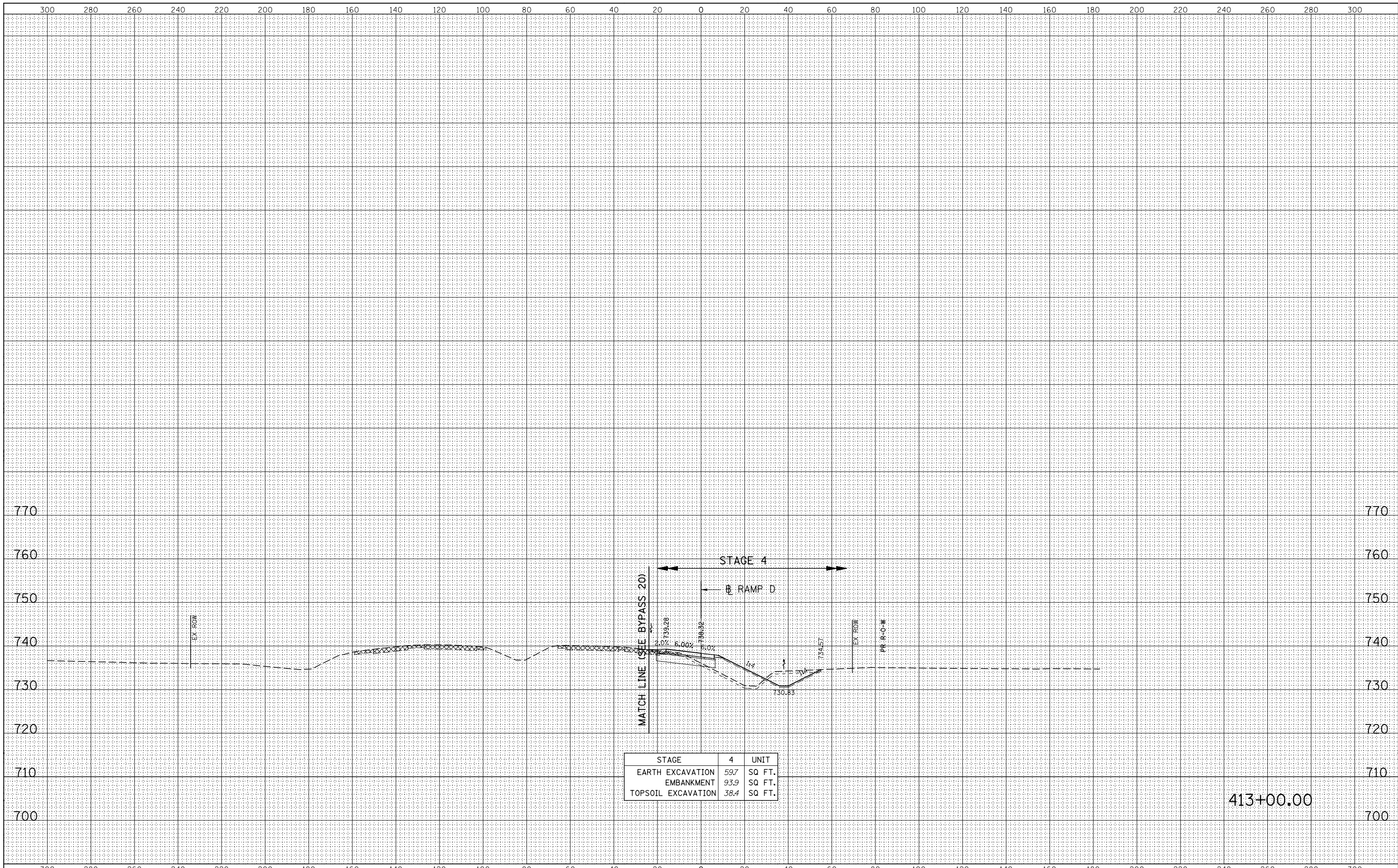
CROSS SECTIONS - RAMP D

SCALE: 20H/10V SHEET NO. OF SHEETS STA. 412+00.00 TO STA. 412+50.00

F.A.P. RTE. 301	SECTION 3HBR	COUNTY WINNEBAGO	TOTAL SHEETS 689	SHEET NO. 655
CONTRACT NO. 64B87				ILLINOIS FED. AID PROJECT

DATE	
BY	
FINAL SURVEY	SURVEYED
NOTE BOOK	PLOTTED
NO.	TEMPLATE
	AREAS CHECKED

DATE	
BY	
ORIGINAL SURVEY	SURVEYED
NOTE BOOK	PLOTTED
NO.	TEMPLATE
	AREAS CHECKED



USER NAME - dsilve	DESIGNED - PMO	REVISED -
	DRAWN - PMO	REVISED -
PLOT SCALE - 1:40	CHECKED - DMS	REVISED -
PLOT DATE - 8/16/2018	DATE - 08-15-2018	REVISED -

STATE OF ILLINOIS
DEPARTMENT OF TRANSPORTATION

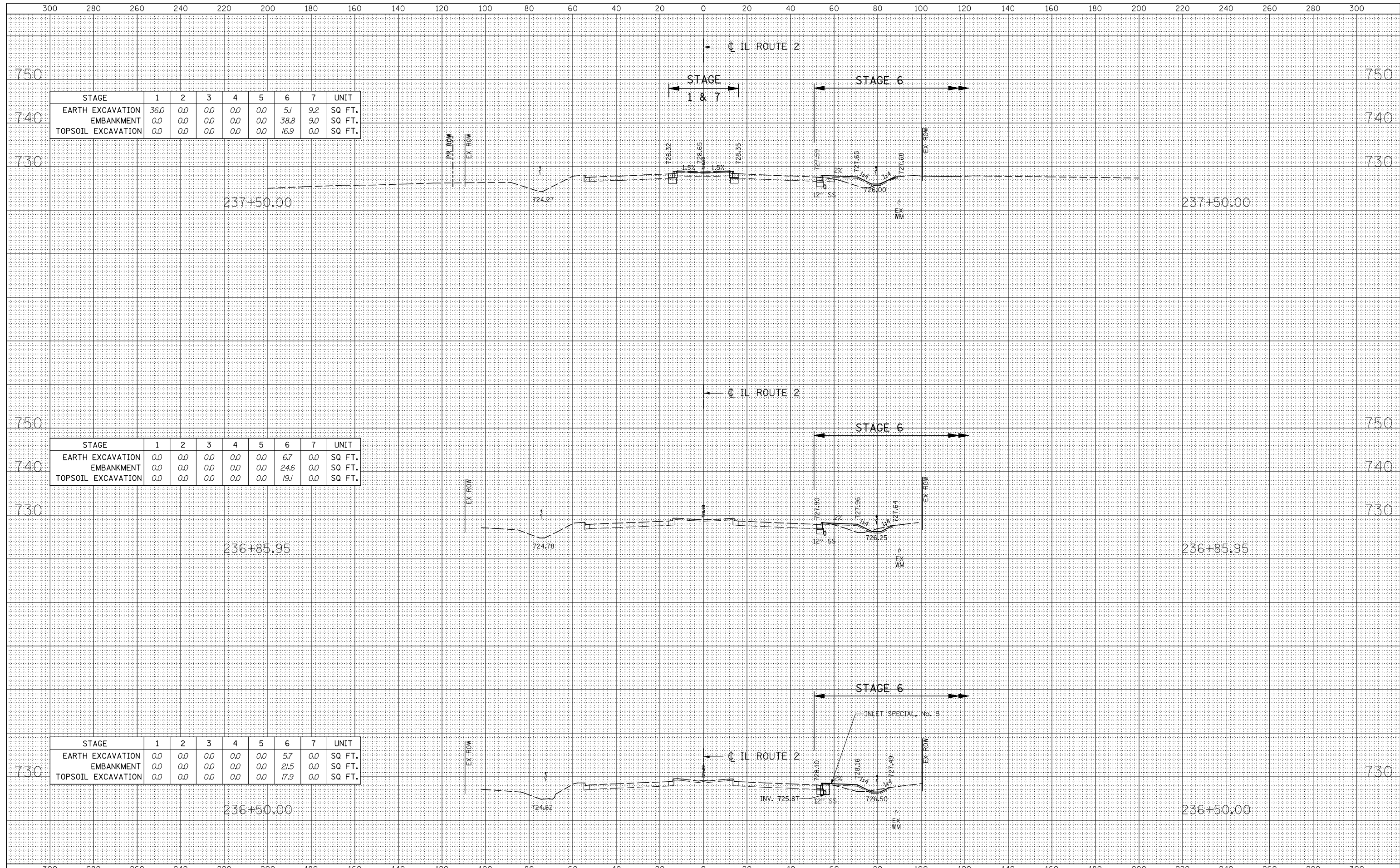
CROSS SECTIONS - RAMP D

SCALE: 20H/10V SHEET NO. OF SHEETS STA. 413+00.00 TO STA. 413+00.00

F.A.P. RTE.	SECTION	COUNTY	TOTAL SHEETS	SHEET NO.
301	3HBR	WINNEBAGO	689	656
			CONTRACT NO. 64B87	
ILLINOIS FED. AID PROJECT				

DATE	
BY	
FINAL SURVEY NO.	
SURVEYED	
PLOTTED	
TEMPLATE	
AREAS	
CHECKED	

DATE	
BY	
ORIGINAL SURVEY NO.	
SURVEYED	
PLOTTED	
TEMPLATE	
AREAS	
CHECKED	



STAGE	1	2	3	4	5	6	7	UNIT
EARTH EXCAVATION	36.0	0.0	0.0	0.0	0.0	5.1	9.2	SQ FT.
EMBANKMENT	0.0	0.0	0.0	0.0	0.0	38.8	9.0	SQ FT.
TOPSOIL EXCAVATION	0.0	0.0	0.0	0.0	0.0	16.9	0.0	SQ FT.

STAGE	1	2	3	4	5	6	7	UNIT
EARTH EXCAVATION	0.0	0.0	0.0	0.0	0.0	6.7	0.0	SQ FT.
EMBANKMENT	0.0	0.0	0.0	0.0	0.0	24.6	0.0	SQ FT.
TOPSOIL EXCAVATION	0.0	0.0	0.0	0.0	0.0	19.1	0.0	SQ FT.

STAGE	1	2	3	4	5	6	7	UNIT
EARTH EXCAVATION	0.0	0.0	0.0	0.0	0.0	5.7	0.0	SQ FT.
EMBANKMENT	0.0	0.0	0.0	0.0	0.0	21.5	0.0	SQ FT.
TOPSOIL EXCAVATION	0.0	0.0	0.0	0.0	0.0	17.9	0.0	SQ FT.



USER NAME = dsiwo	DESIGNED - PMO	REVISED -
PLOT SCALE = 1:40	DRAWN - PMO	REVISED -
PLOT DATE = 8/16/2018	CHECKED - DMS	REVISED -
	DATE - 08-15-2018	REVISED -

STATE OF ILLINOIS
DEPARTMENT OF TRANSPORTATION

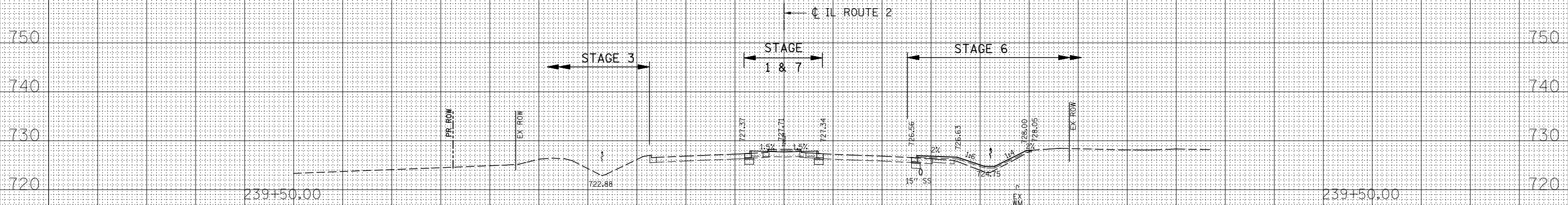
CROSS SECTIONS - IL ROUTE 2

SCALE: SHEET OF SHEETS STA. TO STA.

F.A. RTE.	SECTION	COUNTY	TOTAL SHEETS	SHEET NO.
301	3HBR		689	657
CONTRACT NO. 64B87				
ILLINOIS FED. AID PROJECT				

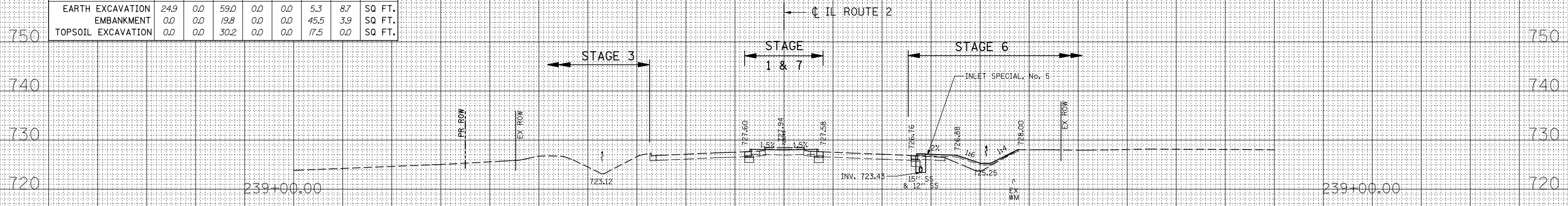
DATE	
BY	
FINAL SURVEY	SURVEYED
NOTE BOOK	PLOTTED
NO.	TEMPLATE
	AREAS CHECKED
	AREAS CHECKED

STAGE	1	2	3	4	5	6	7	UNIT
EARTH EXCAVATION	19.4	0.0	86.9	0.0	0.0	4.1	9.2	SQ FT.
EMBANKMENT	0.0	0.0	20.5	0.0	0.0	49.5	3.7	SQ FT.
TOPSOIL EXCAVATION	0.0	0.0	33.2	0.0	0.0	18.3	0.0	SQ FT.



DATE	
BY	
ORIGINAL SURVEY	SURVEYED
NOTE BOOK	PLOTTED
NO.	TEMPLATE
	AREAS CHECKED
	AREAS CHECKED

STAGE	1	2	3	4	5	6	7	UNIT
EARTH EXCAVATION	24.9	0.0	59.0	0.0	0.0	5.3	8.7	SQ FT.
EMBANKMENT	0.0	0.0	19.8	0.0	0.0	45.5	3.9	SQ FT.
TOPSOIL EXCAVATION	0.0	0.0	30.2	0.0	0.0	17.5	0.0	SQ FT.



USER NAME = dsilve
 DESIGNED - PMO
 DRAWN - PMO
 CHECKED - DMS
 DATE - 08-15-2018

REVISED -
 REVISED -
 REVISED -
 REVISED -

STATE OF ILLINOIS
 DEPARTMENT OF TRANSPORTATION

CROSS SECTIONS - IL ROUTE 2

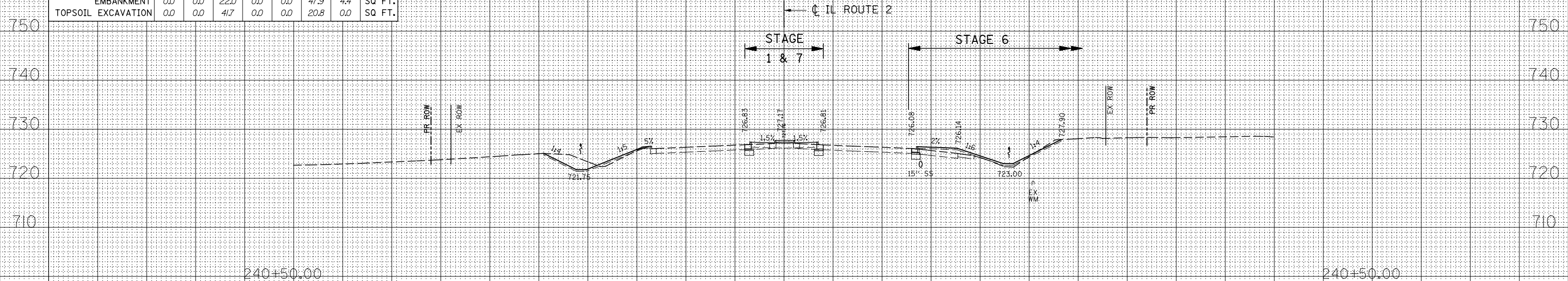
SCALE: SHEET OF SHEETS STA. TO STA.

F.A. RTE.	SECTION	COUNTY	TOTAL SHEETS	SHEET NO.
301	3HBR		689	659
CONTRACT NO. 64B87				
ILLINOIS FED. AID PROJECT				

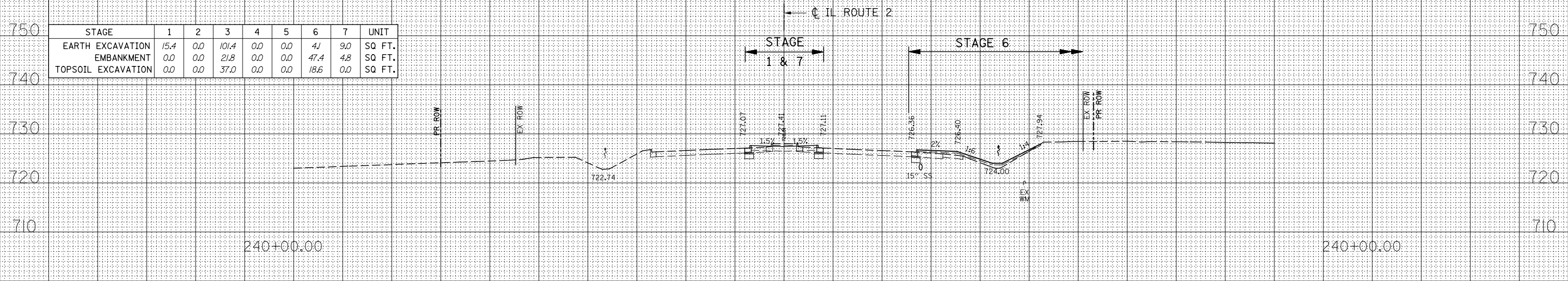
DATE _____
 BY _____
 SURVEYED _____
 PLOTTED _____
 TEMPLATE _____
 NOTE BOOK _____
 AREAS CHECKED _____
 NO. _____

DATE _____
 BY _____
 SURVEYED _____
 PLOTTED _____
 TEMPLATE _____
 NOTE BOOK _____
 AREAS CHECKED _____
 NO. _____

STAGE	1	2	3	4	5	6	7	UNIT
EARTH EXCAVATION	11.7	0.0	139.1	0.0	0.0	5.8	9.4	SQ FT.
EMBANKMENT	0.0	0.0	22.0	0.0	0.0	47.9	4.4	SQ FT.
TOPSOIL EXCAVATION	0.0	0.0	4.7	0.0	0.0	20.8	0.0	SQ FT.



STAGE	1	2	3	4	5	6	7	UNIT
EARTH EXCAVATION	15.4	0.0	101.4	0.0	0.0	4.1	9.0	SQ FT.
EMBANKMENT	0.0	0.0	21.8	0.0	0.0	47.4	4.8	SQ FT.
TOPSOIL EXCAVATION	0.0	0.0	37.0	0.0	0.0	18.6	0.0	SQ FT.



KNIGHT
 Engineers & Architects

USER NAME = dsilva
 DESIGNED - PMO
 DRAWN - PMO
 CHECKED - DMS
 DATE - 08-15-2018

REVISED -
 REVISED -
 REVISED -
 REVISED -

STATE OF ILLINOIS
 DEPARTMENT OF TRANSPORTATION

CROSS SECTIONS - IL ROUTE 2

SCALE: SHEET OF SHEETS STA. TO STA.

F.A. RTE.	SECTION	COUNTY	TOTAL SHEETS	SHEET NO.
301	3HBR		689	660
CONTRACT NO. 64B87				

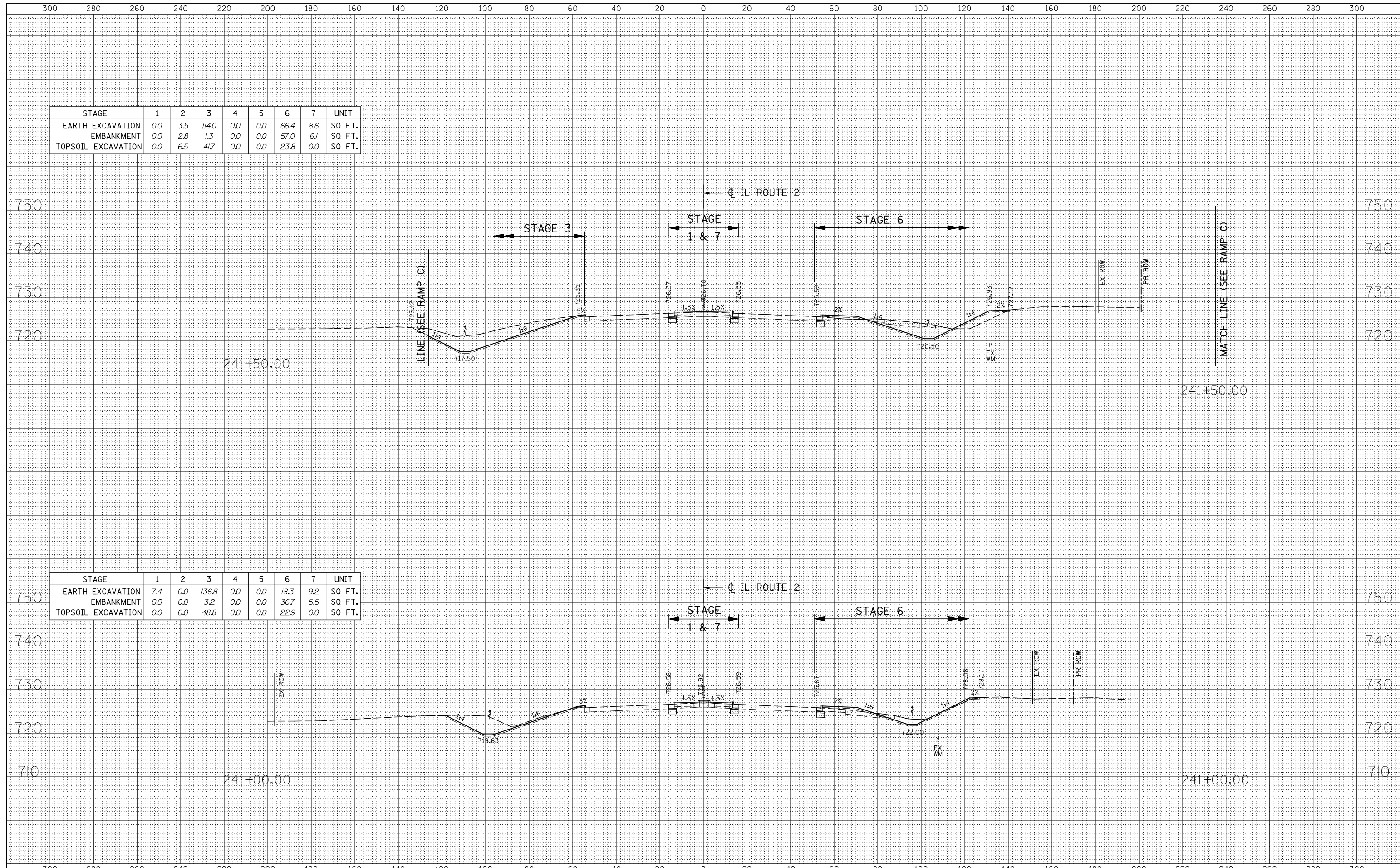
ILLINOIS FED. AID PROJECT

DATE	
BY	
NO.	
FINAL SURVEY	
PLOTTED	
TEMPLATE	
AREAS	
CHECKED	

DATE	
BY	
NO.	
ORIGINAL SURVEY	
PLOTTED	
TEMPLATE	
AREAS	
CHECKED	

STAGE	1	2	3	4	5	6	7	UNIT
EARTH EXCAVATION	0.0	3.5	114.0	0.0	0.0	66.4	8.6	SQ FT.
EMBANKMENT	0.0	2.8	1.3	0.0	0.0	57.0	6.1	SQ FT.
TOPSOIL EXCAVATION	0.0	6.5	4.7	0.0	0.0	23.8	0.0	SQ FT.

STAGE	1	2	3	4	5	6	7	UNIT
EARTH EXCAVATION	7.4	0.0	136.8	0.0	0.0	18.3	9.2	SQ FT.
EMBANKMENT	0.0	0.0	3.2	0.0	0.0	36.7	5.5	SQ FT.
TOPSOIL EXCAVATION	0.0	0.0	48.8	0.0	0.0	22.9	0.0	SQ FT.



USER NAME - dsilva	DESIGNED - PMO	REVISED -
PLOT SCALE - 1:40	DRAWN - PMO	REVISED -
PLOT DATE - 8/16/2018	CHECKED - DMS	REVISED -
	DATE - 08-15-2018	REVISED -

**STATE OF ILLINOIS
DEPARTMENT OF TRANSPORTATION**

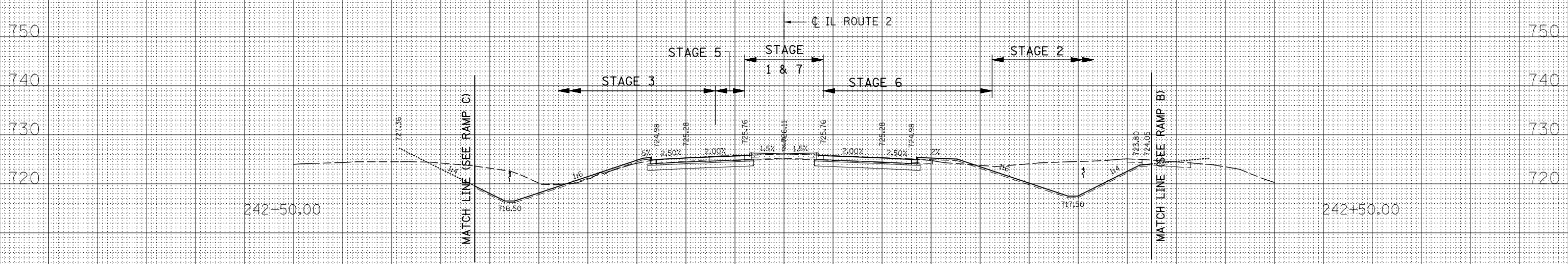
CROSS SECTIONS - IL ROUTE 2

SCALE: SHEET OF SHEETS STA. TO STA.

F.A. RTE.	SECTION	COUNTY	TOTAL SHEETS	SHEET NO.
301	3HBR		689	661
			CONTRACT NO. 64B87	
ILLINOIS FED. AID PROJECT				

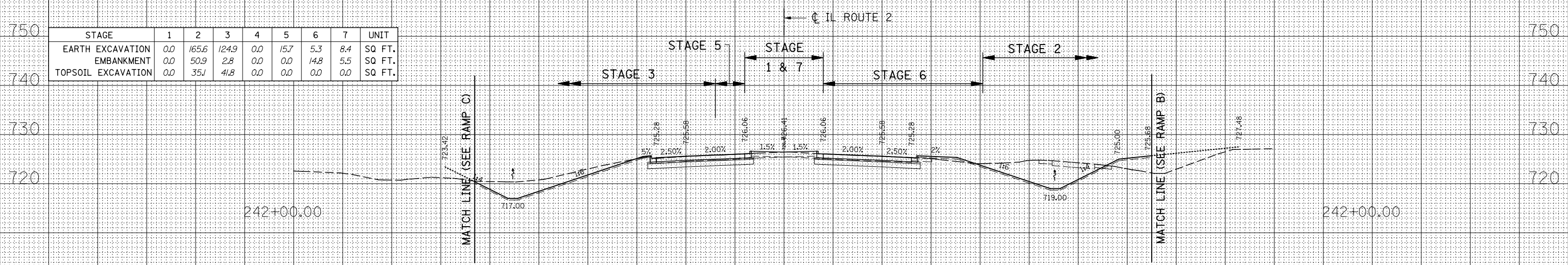
DATE	
BY	
FINAL SURVEY	
SURVEYED	
PLOTTED	
TEMPLATE	
NOTE BOOK	
AREAS CHECKED	
NO.	

STAGE	1	2	3	4	5	6	7	UNIT
EARTH EXCAVATION	0.0	270.4	169.7	0.0	16.9	5.3	8.7	SQ FT.
EMBANKMENT	0.0	5.4	24.9	0.0	0.0	16.1	5.7	SQ FT.
TOPSOIL EXCAVATION	0.0	46.4	42.8	0.0	0.0	0.0	0.0	SQ FT.



DATE	
BY	
ORIGINAL SURVEY	
SURVEYED	
PLOTTED	
TEMPLATE	
NOTE BOOK	
AREAS CHECKED	
NO.	

STAGE	1	2	3	4	5	6	7	UNIT
EARTH EXCAVATION	0.0	165.6	124.9	0.0	15.7	5.3	8.4	SQ FT.
EMBANKMENT	0.0	50.9	2.8	0.0	0.0	14.8	5.5	SQ FT.
TOPSOIL EXCAVATION	0.0	35.1	41.8	0.0	0.0	0.0	0.0	SQ FT.



KNIGHT
Engineers & Architects

USER NAME - dsilve	DESIGNED - PMO	REVISED -
	DRAWN - PMO	REVISED -
PLOT SCALE - 1:40	CHECKED - DMS	REVISED -
PLOT DATE - 8/16/2018	DATE - 08-15-2018	REVISED -

STATE OF ILLINOIS
DEPARTMENT OF TRANSPORTATION

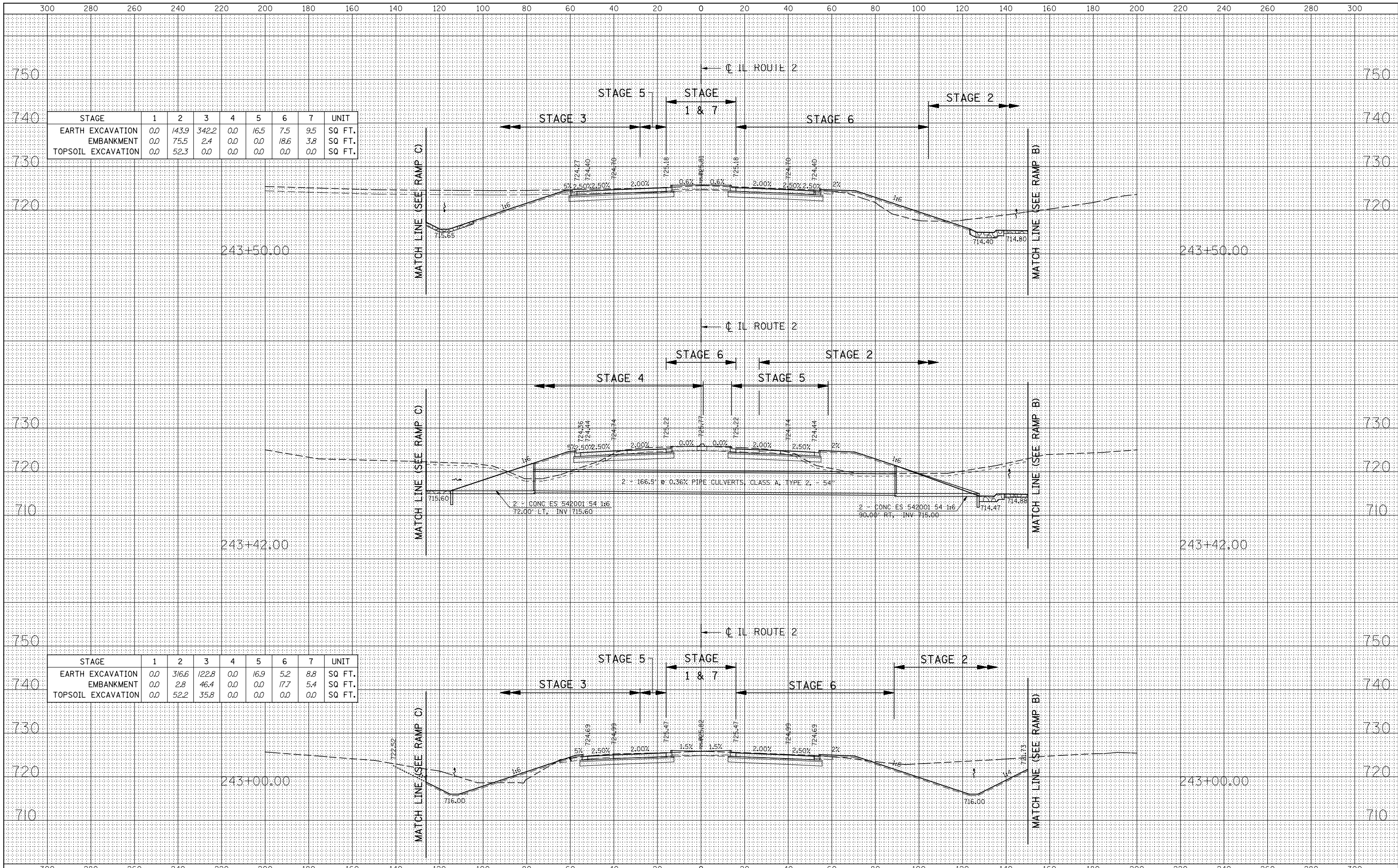
CROSS SECTIONS - IL ROUTE 2

SCALE: SHEET OF SHEETS STA. TO STA.

F.A. RTE.	SECTION	COUNTY	TOTAL SHEETS	SHEET NO.
301	3HBR		689	662
CONTRACT NO. 64B87				
ILLINOIS FED. AID PROJECT				

DATE	
BY	
SURVEYED	
PLOTTED	
TEMPLATE	
AREAS	
CHECKED	
FINAL SURVEY	
NOTE BOOK	
NO.	

DATE	
BY	
SURVEYED	
PLOTTED	
TEMPLATE	
AREAS	
CHECKED	
ORIGINAL SURVEY	
NOTE BOOK	
NO.	



STAGE	1	2	3	4	5	6	7	UNIT
EARTH EXCAVATION	0.0	143.9	342.2	0.0	16.5	7.5	9.5	SQ FT.
EMBANKMENT	0.0	75.5	2.4	0.0	0.0	18.6	3.8	SQ FT.
TOPSOIL EXCAVATION	0.0	52.3	0.0	0.0	0.0	0.0	0.0	SQ FT.

STAGE	1	2	3	4	5	6	7	UNIT
EARTH EXCAVATION	0.0	316.6	122.8	0.0	16.9	5.2	8.8	SQ FT.
EMBANKMENT	0.0	2.8	46.4	0.0	0.0	17.7	5.4	SQ FT.
TOPSOIL EXCAVATION	0.0	52.2	35.8	0.0	0.0	0.0	0.0	SQ FT.

KNIGHT
Engineers & Architects

USER NAME - dsilva	DESIGNED - PMO	REVISED -
	DRAWN - PMO	REVISED -
PLOT SCALE - 1:40	CHECKED - DMS	REVISED -
PLOT DATE - 8/16/2018	DATE - 08-15-2018	REVISED -

**STATE OF ILLINOIS
DEPARTMENT OF TRANSPORTATION**

CROSS SECTIONS - IL ROUTE 2

SCALE: SHEET OF SHEETS STA. TO STA.

F.A. RTE.	SECTION	COUNTY	TOTAL SHEETS	SHEET NO.
301	3HR		689	663
CONTRACT NO. 64B87				

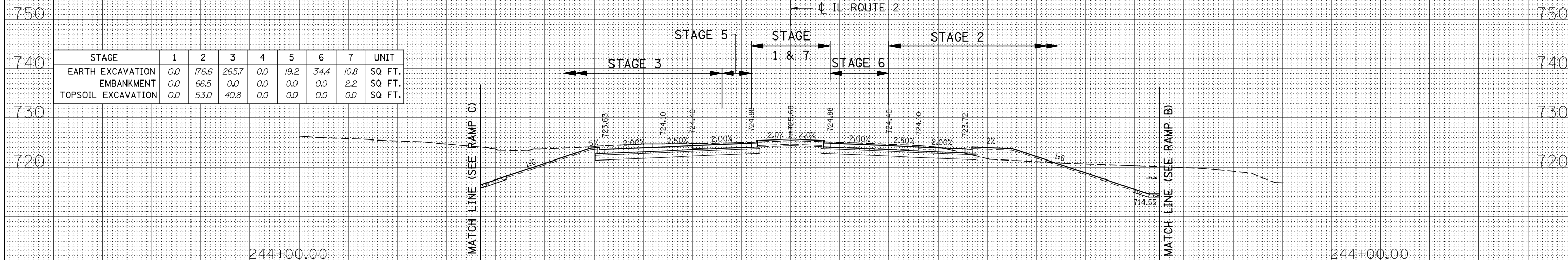
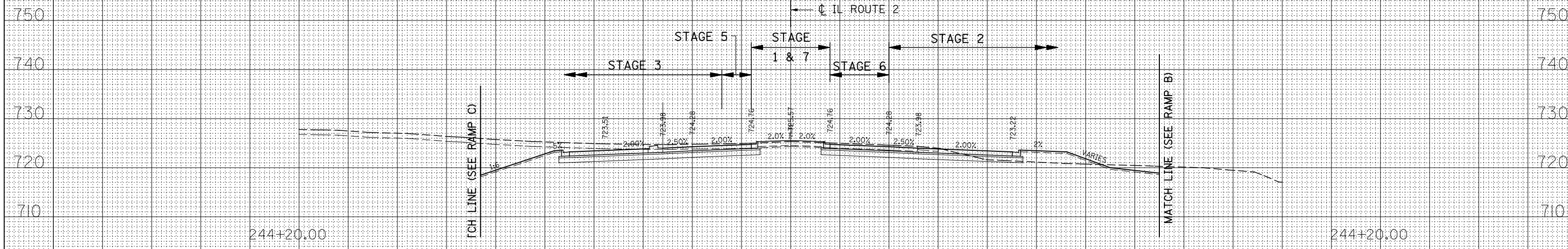
ILLINOIS FED. AID PROJECT

DATE
BY
SURVEYED
PLOTTED
TEMPLATE
NOTE BOOK
AREAS CHECKED

DATE
BY
SURVEYED
PLOTTED
TEMPLATE
NOTE BOOK
AREAS CHECKED

STAGE	1	2	3	4	5	6	7	UNIT
EARTH EXCAVATION	0.0	67.5	267.9	0.0	20.1	35.4	11.7	SQ FT.
EMBANKMENT	0.0	74.5	0.0	0.0	0.0	0.0	1.5	SQ FT.
TOPSOIL EXCAVATION	0.0	52.5	0.0	0.0	0.0	0.0	0.0	SQ FT.

STAGE	1	2	3	4	5	6	7	UNIT
EARTH EXCAVATION	0.0	176.6	265.7	0.0	19.2	34.4	10.8	SQ FT.
EMBANKMENT	0.0	66.5	0.0	0.0	0.0	0.0	2.2	SQ FT.
TOPSOIL EXCAVATION	0.0	53.0	40.8	0.0	0.0	0.0	0.0	SQ FT.



KNIGHT
Engineers & Architects

USER NAME = dsilva
DESIGNED - PMO
DRAWN - PMO
CHECKED - DMS
DATE - 08-15-2018

REVISED -
REVISED -
REVISED -
REVISED -

STATE OF ILLINOIS
DEPARTMENT OF TRANSPORTATION

CROSS SECTIONS - IL ROUTE 2

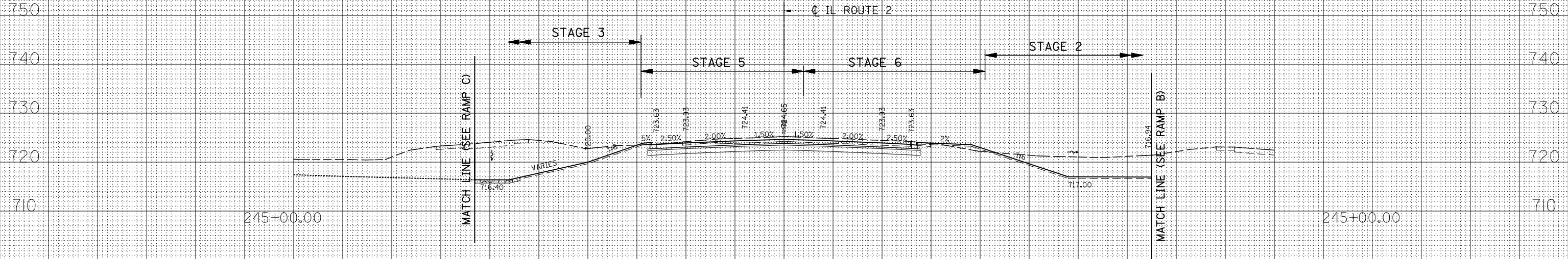
SCALE: SHEET OF SHEETS STA. TO STA.

F.A. RTE.	SECTION	COUNTY	TOTAL SHEETS	SHEET NO.
301	3HBR		689	664
CONTRACT NO. 64B87				

ILLINOIS FED. AID PROJECT

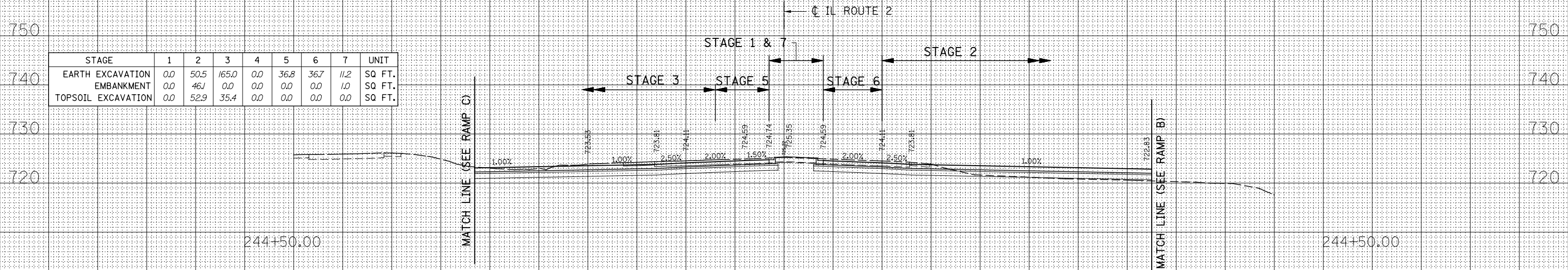
DATE _____
 BY _____
 SURVEYED _____
 PLOTTED _____
 TEMPLATE _____
 NOTE BOOK _____
 AREAS CHECKED _____
 NO. _____

STAGE	1	2	3	4	5	6	7	UNIT
EARTH EXCAVATION	0.0	215.1	319.3	0.0	110.2	73.3	0.0	SQ FT.
EMBANKMENT	0.0	11.6	13.3	0.0	2.7	19.9	0.0	SQ FT.
TOPSOIL EXCAVATION	0.0	52.6	36.7	0.0	9.9	0.0	0.0	SQ FT.



DATE _____
 BY _____
 SURVEYED _____
 PLOTTED _____
 TEMPLATE _____
 NOTE BOOK _____
 AREAS CHECKED _____
 NO. _____

STAGE	1	2	3	4	5	6	7	UNIT
EARTH EXCAVATION	0.0	50.5	165.0	0.0	36.8	36.7	11.2	SQ FT.
EMBANKMENT	0.0	46.1	0.0	0.0	0.0	0.0	1.0	SQ FT.
TOPSOIL EXCAVATION	0.0	52.9	35.4	0.0	0.0	0.0	0.0	SQ FT.



KNIGHT
 Engineers & Architects

USER NAME = dsiw	DESIGNED - PMO	REVISED -
PLOT SCALE = 1:40	DRAWN - PMO	REVISED -
PLOT DATE = 8/16/2018	CHECKED - DMS	REVISED -
	DATE - 08-15-2018	REVISED -

STATE OF ILLINOIS
 DEPARTMENT OF TRANSPORTATION

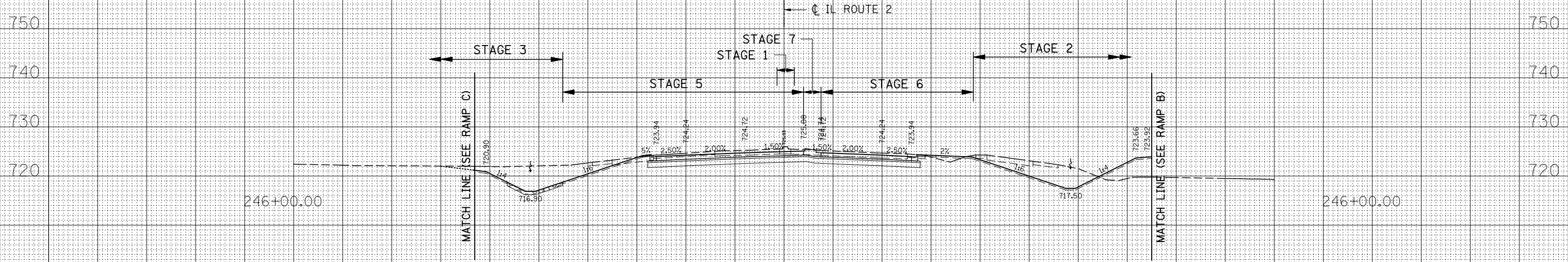
CROSS SECTIONS - IL ROUTE 2

SCALE: SHEET OF SHEETS STA. TO STA.

F.A. RTE.	SECTION	COUNTY	TOTAL SHEETS	SHEET NO.
301	3HBR		689	665
CONTRACT NO. 64B87				
ILLINOIS FED. AID PROJECT				

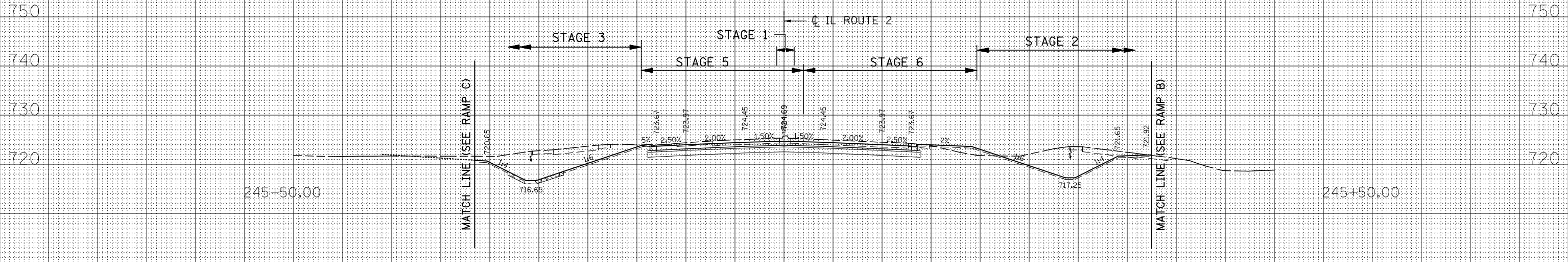
DATE	
BY	
FINAL SURVEY	
SURVEYED	
PLOTTED	
TEMPLATE	
NOTE BOOK	
AREAS CHECKED	
NO.	

STAGE	1	2	3	4	5	6	7	UNIT
EARTH EXCAVATION	0.7	119.8	139.5	0.0	152.1	66.1	12.5	SQ FT.
EMBANKMENT	0.0	70.5	0.6	0.0	6.5	11.3	0.0	SQ FT.
TOPSOIL EXCAVATION	0.0	34.3	27.9	0.0	7.0	0.0	0.0	SQ FT.



DATE	
BY	
ORIGINAL SURVEY	
SURVEYED	
PLOTTED	
TEMPLATE	
NOTE BOOK	
AREAS CHECKED	
NO.	

STAGE	1	2	3	4	5	6	7	UNIT
EARTH EXCAVATION	0.8	151.7	206.4	0.0	115.0	82.4	0.0	SQ FT.
EMBANKMENT	0.0	24.0	0.1	0.0	2.3	10.7	0.0	SQ FT.
TOPSOIL EXCAVATION	0.0	32.7	20.9	0.0	8.5	0.0	0.0	SQ FT.



KNIGHT
Engineers & Architects

USER NAME = dsiw
PLOT SCALE = 1:40
PLOT DATE = 8/16/2018

DESIGNED - PMO
DRAWN - PMO
CHECKED - DMS
DATE - 08-15-2018

REVISED -
REVISED -
REVISED -
REVISED -

STATE OF ILLINOIS
DEPARTMENT OF TRANSPORTATION

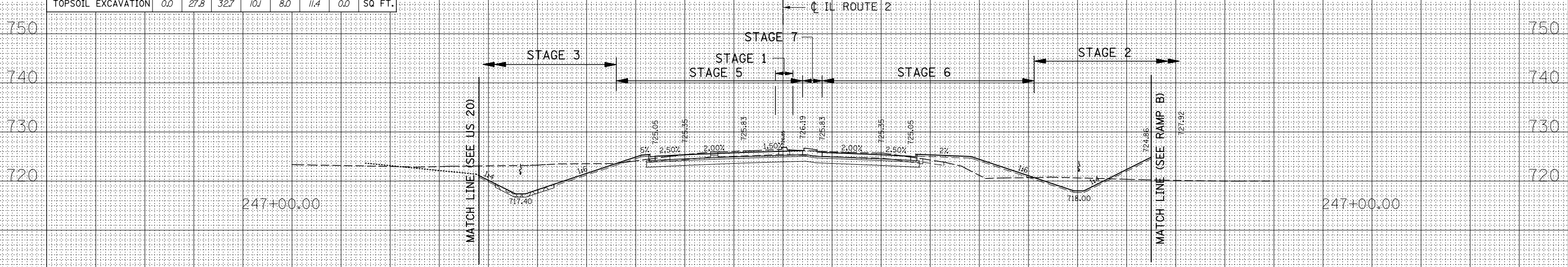
CROSS SECTIONS - IL ROUTE 2

SCALE: SHEET OF SHEETS STA. TO STA.

F.A. RTE.	SECTION	COUNTY	TOTAL SHEETS	SHEET NO.
301	3HBR		689	666
CONTRACT NO. 64B87				
ILLINOIS FED. AID PROJECT				

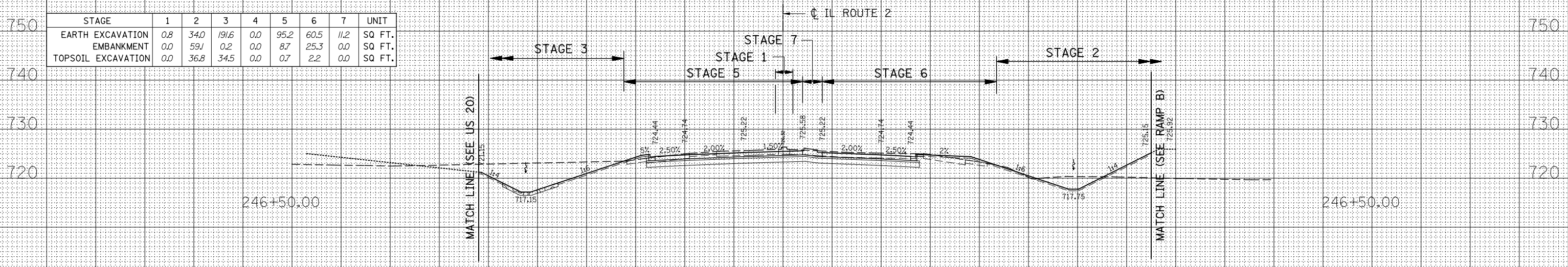
BY: _____ DATE: _____
 SURVEYED _____
 PLOTTED _____
 TEMPLATE _____
 AREAS CHECKED _____
 FINISH SURVEY NO. _____

STAGE	1	2	3	4	5	6	7	UNIT
EARTH EXCAVATION	0.8	38.8	185.7	1.6	87.4	52.4	10.3	SQ FT.
EMBANKMENT	0.0	45.4	0.2	15.8	12.6	82.3	0.0	SQ FT.
TOPSOIL EXCAVATION	0.0	27.8	32.7	10.1	8.0	11.4	0.0	SQ FT.



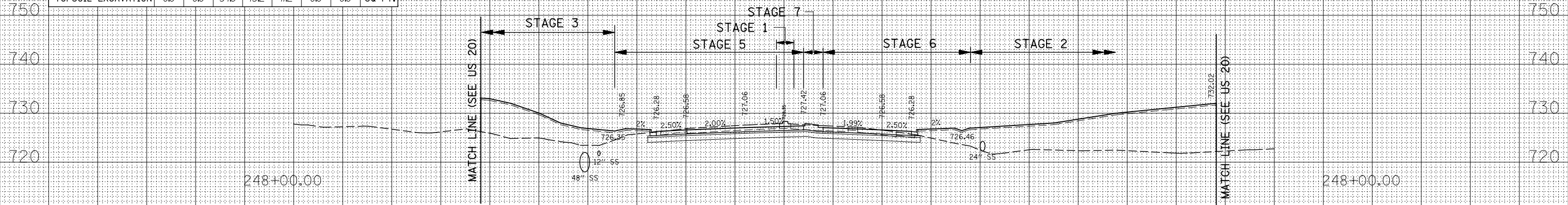
BY: _____ DATE: _____
 SURVEYED _____
 PLOTTED _____
 TEMPLATE _____
 AREAS CHECKED _____
 ORIGINAL SURVEY NO. _____

STAGE	1	2	3	4	5	6	7	UNIT
EARTH EXCAVATION	0.8	34.0	191.6	0.0	95.2	60.5	11.2	SQ FT.
EMBANKMENT	0.0	59.1	0.2	0.0	8.7	25.3	0.0	SQ FT.
TOPSOIL EXCAVATION	0.0	36.8	34.5	0.0	0.7	2.2	0.0	SQ FT.



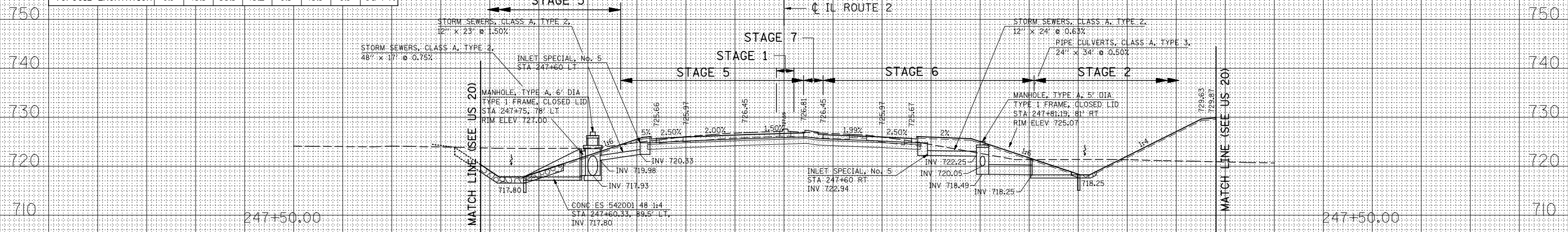
DATE	
BY	
FINAL SURVEY	
PLOTTED	
TEMPLATE	
NOTE BOOK	
AREAS CHECKED	
NO.	

STAGE	1	2	3	4	5	6	7	UNIT
EARTH EXCAVATION	0.8	0.0	0.0	2.0	102.4	52.0	11.8	SQ FT.
EMBANKMENT	0.0	0.0	288.2	21.3	20.5	30.8	0.0	SQ FT.
TOPSOIL EXCAVATION	0.0	0.0	34.9	13.2	11.2	0.0	0.0	SQ FT.



DATE	
BY	
ORIGINAL SURVEY	
PLOTTED	
TEMPLATE	
NOTE BOOK	
AREAS CHECKED	
NO.	

STAGE	1	2	3	4	5	6	7	UNIT
EARTH EXCAVATION	0.8	56.2	258.4	2.2	92.2	50.5	10.9	SQ FT.
EMBANKMENT	0.0	206.5	0.3	13.6	11.5	76.8	0.0	SQ FT.
TOPSOIL EXCAVATION	0.0	43.3	33.3	13.2	9.3	13.6	0.0	SQ FT.



KNIGHT
Engineers & Architects

USER NAME = dsiw	DESIGNED - PMO	REVISED -
PLOT SCALE = 1:40	DRAWN - PMO	REVISED -
PLOT DATE = 8/16/2018	CHECKED - DMS	REVISED -
	DATE - 08-15-2018	REVISED -

STATE OF ILLINOIS
DEPARTMENT OF TRANSPORTATION

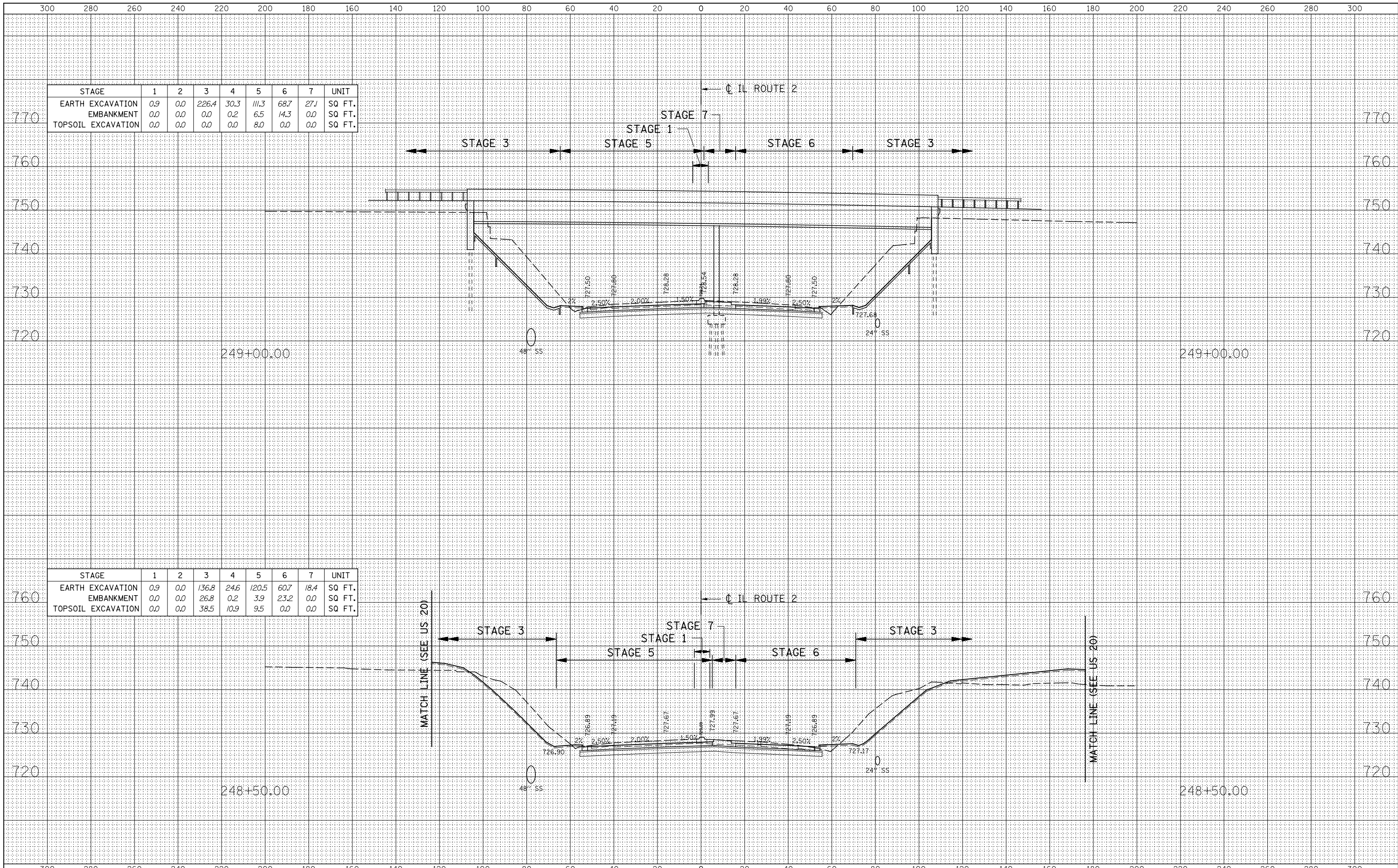
CROSS SECTIONS - IL ROUTE 2

SCALE: SHEET OF SHEETS STA. TO STA.

F.A. RTE.	SECTION	COUNTY	TOTAL SHEETS	SHEET NO.
301	3HBR		689	668
			CONTRACT NO. 64B87	
ILLINOIS FED. AID PROJECT				

DATE	
BY	
SURVEYED	
PLOTTED	
TEMPLATE	
AREAS	
CHECKED	
FINAL SURVEY	
NOTE BOOK	
NO.	

DATE	
BY	
SURVEYED	
PLOTTED	
TEMPLATE	
AREAS	
CHECKED	
ORIGINAL SURVEY	
NOTE BOOK	
NO.	



STAGE	1	2	3	4	5	6	7	UNIT
EARTH EXCAVATION	0.9	0.0	226.4	30.3	111.3	68.7	27.1	SQ FT.
EMBANKMENT	0.0	0.0	0.0	0.2	6.5	14.3	0.0	SQ FT.
TOPSOIL EXCAVATION	0.0	0.0	0.0	0.0	8.0	0.0	0.0	SQ FT.

STAGE	1	2	3	4	5	6	7	UNIT
EARTH EXCAVATION	0.9	0.0	136.8	246	120.5	60.7	18.4	SQ FT.
EMBANKMENT	0.0	0.0	26.8	0.2	3.9	23.2	0.0	SQ FT.
TOPSOIL EXCAVATION	0.0	0.0	38.5	10.9	9.5	0.0	0.0	SQ FT.

KNIGHT
Engineers & Architects

USER NAME - dsiwo	DESIGNED - PMO	REVISED -
PLOT SCALE - 1:40	DRAWN - PMO	REVISED -
PLOT DATE - 8/16/2018	CHECKED - DMS	REVISED -
	DATE - 08-15-2018	REVISED -

STATE OF ILLINOIS
DEPARTMENT OF TRANSPORTATION

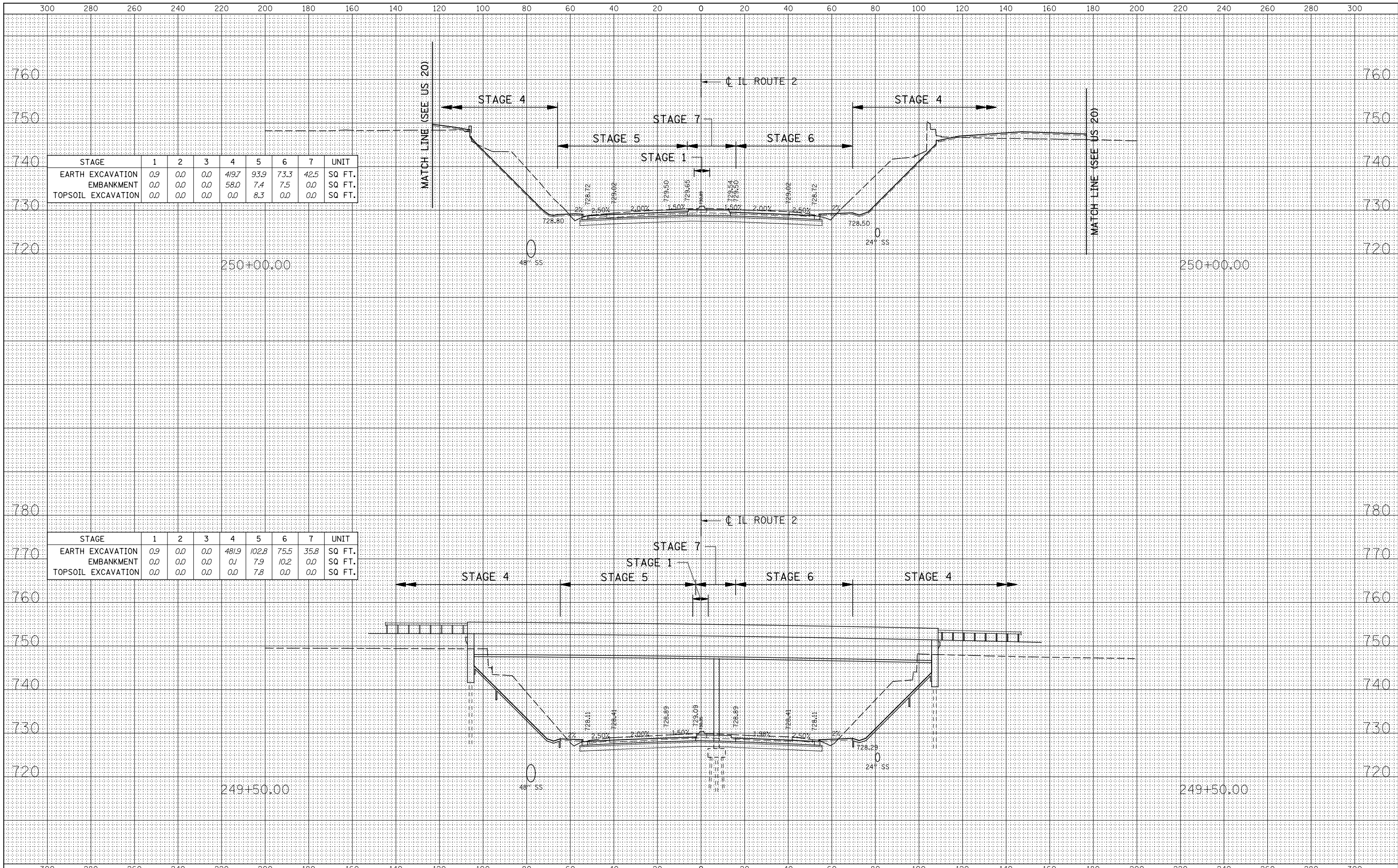
CROSS SECTIONS - IL ROUTE 2

SCALE: SHEET OF SHEETS STA. TO STA.

F.A. RTE.	SECTION	COUNTY	TOTAL SHEETS	SHEET NO.
301	3HBR		689	669
CONTRACT NO. 64B87				
ILLINOIS FED. AID PROJECT				

DATE	
BY	
FINAL SURVEY	
NOTE BOOK NO.	
SURVEYED	
PLOTTED	
TEMPLATE	
AREAS CHECKED	

DATE	
BY	
ORIGINAL SURVEY	
NOTE BOOK NO.	
SURVEYED	
PLOTTED	
TEMPLATE	
AREAS CHECKED	



STAGE	1	2	3	4	5	6	7	UNIT
EARTH EXCAVATION	0.9	0.0	0.0	49.7	93.9	73.3	42.5	SQ FT.
EMBANKMENT	0.0	0.0	0.0	58.0	7.4	7.5	0.0	SQ FT.
TOPSOIL EXCAVATION	0.0	0.0	0.0	0.0	8.3	0.0	0.0	SQ FT.

STAGE	1	2	3	4	5	6	7	UNIT
EARTH EXCAVATION	0.9	0.0	0.0	48.9	102.8	75.5	35.8	SQ FT.
EMBANKMENT	0.0	0.0	0.0	0.1	7.9	10.2	0.0	SQ FT.
TOPSOIL EXCAVATION	0.0	0.0	0.0	0.0	7.8	0.0	0.0	SQ FT.

KNIGHT
Engineers & Architects

USER NAME - dsiwo	DESIGNED - PMO	REVISED -
PLOT SCALE - 1:40	DRAWN - PMO	REVISED -
PLOT DATE - 8/16/2018	CHECKED - DMS	REVISED -
	DATE - 08-15-2018	REVISED -

STATE OF ILLINOIS
DEPARTMENT OF TRANSPORTATION

CROSS SECTIONS - IL ROUTE 2

SCALE: SHEET OF SHEETS STA. TO STA.

F.A. RTE.	SECTION	COUNTY	TOTAL SHEETS	SHEET NO.
301	3HBR		689	670
CONTRACT NO. 64B87				

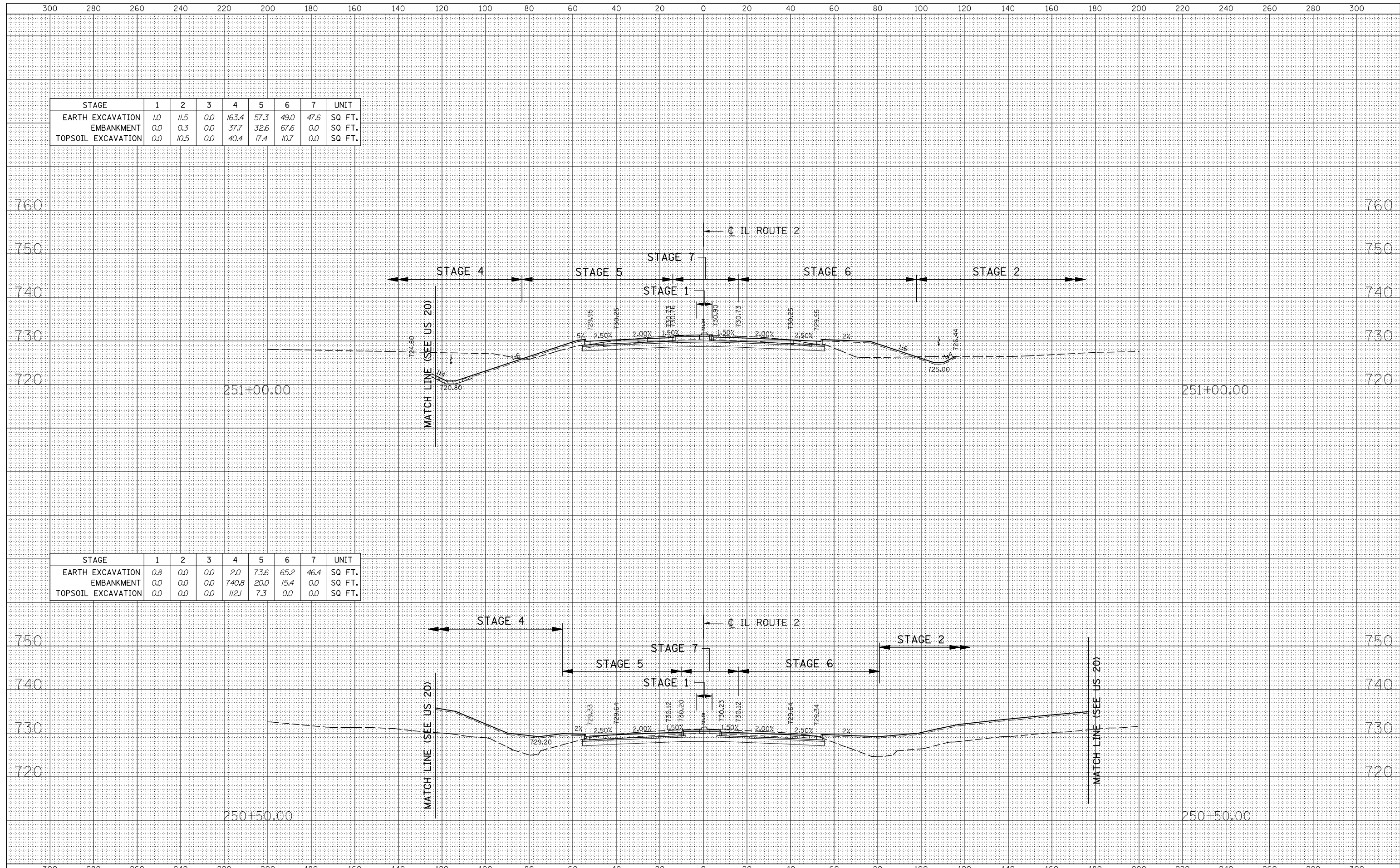
ILLINOIS FED. AID PROJECT

BY: _____ DATE: _____
 SURVEYED _____
 PLOTTED _____
 TEMPLATE _____
 AREAS CHECKED _____
 FINISH SURVEY _____
 NOTE BOOK _____
 NO. _____

BY: _____ DATE: _____
 SURVEYED _____
 PLOTTED _____
 TEMPLATE _____
 AREAS CHECKED _____
 ORIGINAL SURVEY _____
 NOTE BOOK _____
 NO. _____

STAGE	1	2	3	4	5	6	7	UNIT
EARTH EXCAVATION	1.0	11.5	0.0	163.4	57.3	49.0	47.6	SQ FT.
EMBANKMENT	0.0	0.3	0.0	37.7	32.6	67.6	0.0	SQ FT.
TOPSOIL EXCAVATION	0.0	10.5	0.0	40.4	17.4	10.7	0.0	SQ FT.

STAGE	1	2	3	4	5	6	7	UNIT
EARTH EXCAVATION	0.8	0.0	0.0	2.0	73.6	65.2	46.4	SQ FT.
EMBANKMENT	0.0	0.0	0.0	740.8	20.0	15.4	0.0	SQ FT.
TOPSOIL EXCAVATION	0.0	0.0	0.0	112.1	7.3	0.0	0.0	SQ FT.



KNIGHT
 Engineers & Architects

USER NAME - dsilva	DESIGNED - PMO	REVISED -
PLOT SCALE - 1:40	DRAWN - PMO	REVISED -
PLOT DATE - 8/16/2018	CHECKED - DMS	REVISED -
	DATE - 08-15-2018	REVISED -

STATE OF ILLINOIS
DEPARTMENT OF TRANSPORTATION

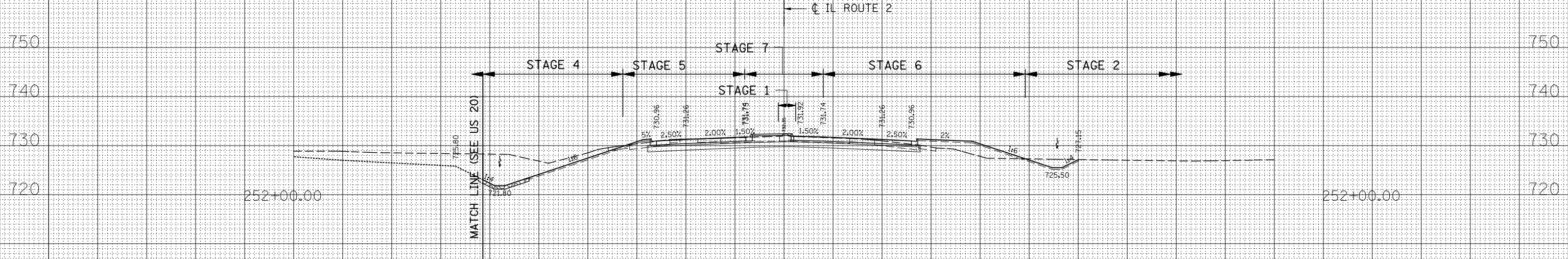
CROSS SECTIONS - IL ROUTE 2

SCALE: _____ SHEET OF SHEETS STA. TO STA.

F.A. RTE.	SECTION	COUNTY	TOTAL SHEETS	SHEET NO.
301	3HBR		689	671
CONTRACT NO. 64B87				
ILLINOIS FED. AID PROJECT				

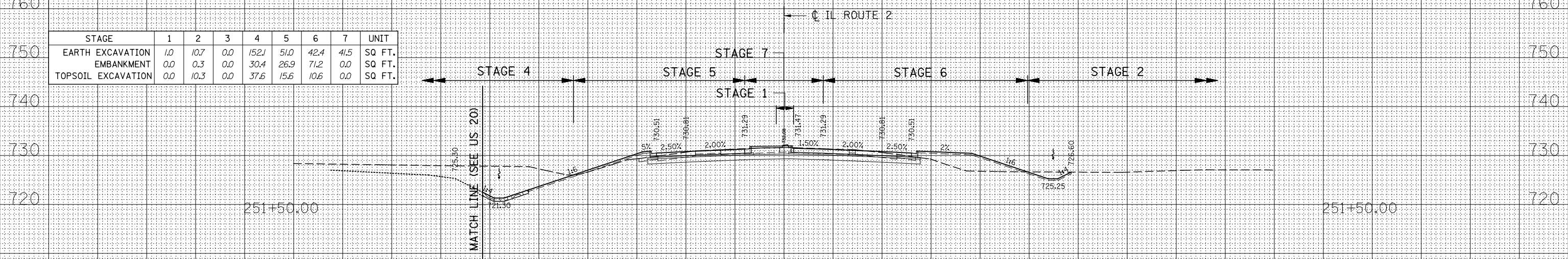
DATE	
BY	
FINAL SURVEY	
PLOTTED	
TEMPLATE	
NOTE BOOK	
AREAS CHECKED	
NO.	

STAGE	1	2	3	4	5	6	7	UNIT
EARTH EXCAVATION	0.9	16.9	0.0	157.1	57.2	38.3	35.4	SQ FT.
EMBANKMENT	0.0	0.3	0.0	27.4	10.1	75.1	0.0	SQ FT.
TOPSOIL EXCAVATION	0.0	12.6	0.0	43.7	4.3	9.7	0.0	SQ FT.



DATE	
BY	
ORIGINAL SURVEY	
PLOTTED	
TEMPLATE	
NOTE BOOK	
AREAS CHECKED	
NO.	

STAGE	1	2	3	4	5	6	7	UNIT
EARTH EXCAVATION	1.0	10.7	0.0	152.1	51.0	42.4	41.5	SQ FT.
EMBANKMENT	0.0	0.3	0.0	30.4	26.9	71.2	0.0	SQ FT.
TOPSOIL EXCAVATION	0.0	10.3	0.0	37.6	15.6	10.6	0.0	SQ FT.



KNIGHT
Engineers & Architects

USER NAME - dsilve	DESIGNED - PMO	REVISED -
PLOT SCALE - 1:40	DRAWN - PMO	REVISED -
PLOT DATE - 8/16/2018	CHECKED - DMS	REVISED -
	DATE - 08-15-2018	REVISED -

STATE OF ILLINOIS
DEPARTMENT OF TRANSPORTATION

CROSS SECTIONS - IL ROUTE 2

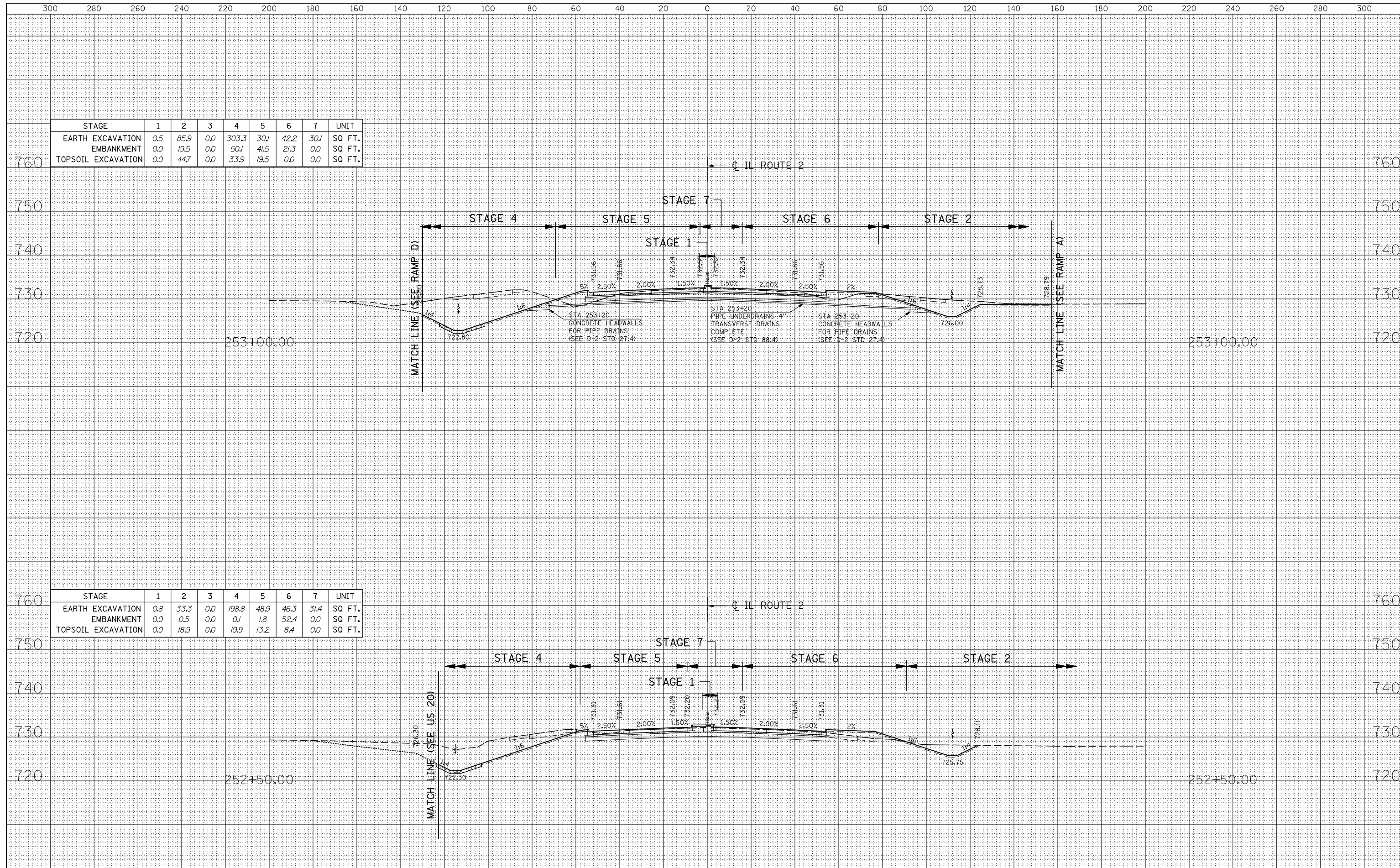
SCALE: SHEET OF SHEETS STA. TO STA.

F.A. RTE.	SECTION	COUNTY	TOTAL SHEETS	SHEET NO.
301	3HBR		689	672
CONTRACT NO. 64B87				

ILLINOIS FED. AID PROJECT

DATE	
BY	
FINAL SURVEY	
PLOTTED	
TEMPLATE	
NOTE BOOK	
AREAS CHECKED	
NO.	

DATE	
BY	
ORIGINAL SURVEY	
PLOTTED	
TEMPLATE	
NOTE BOOK	
AREAS CHECKED	
NO.	



STAGE	1	2	3	4	5	6	7	UNIT
EARTH EXCAVATION	0.5	85.9	0.0	303.3	30.1	42.2	30.1	SQ FT.
EMBANKMENT	0.0	19.5	0.0	50.1	4.5	21.3	0.0	SQ FT.
TOPSOIL EXCAVATION	0.0	44.7	0.0	33.9	19.5	0.0	0.0	SQ FT.

STAGE	1	2	3	4	5	6	7	UNIT
EARTH EXCAVATION	0.8	33.3	0.0	198.8	48.9	46.3	31.4	SQ FT.
EMBANKMENT	0.0	0.5	0.0	0.1	1.8	52.4	0.0	SQ FT.
TOPSOIL EXCAVATION	0.0	18.9	0.0	19.9	13.2	8.4	0.0	SQ FT.

KNIGHT
Engineers & Architects

USER NAME = dsiw
DESIGNED - PMO
DRAWN - PMO
CHECKED - DMS
DATE - 08-15-2018

REVISED -
REVISED -
REVISED -
REVISED -

STATE OF ILLINOIS
DEPARTMENT OF TRANSPORTATION

CROSS SECTIONS - IL ROUTE 2

SCALE: SHEET OF SHEETS STA. TO STA.

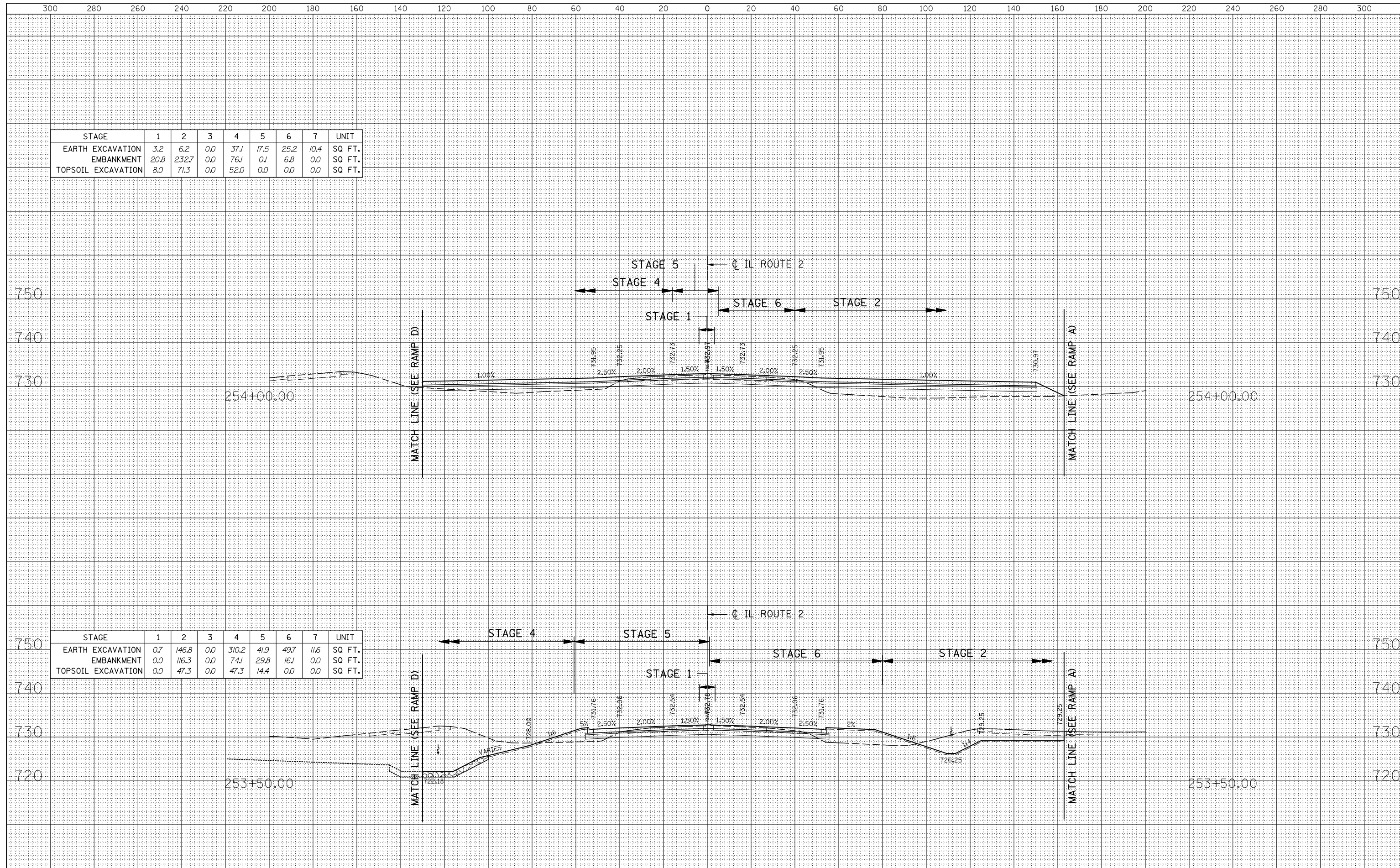
F.A. RTE.	SECTION	COUNTY	TOTAL SHEETS	SHEET NO.
301	3HBR		689	673
CONTRACT NO. 64B87				
ILLINOIS FED. AID PROJECT				

DATE	
BY	
FINAL SURVEY	
NOTE BOOK NO.	
SURVEYED PLOTTED TEMPLATE AREAS CHECKED	

DATE	
BY	
ORIGINAL SURVEY	
NOTE BOOK NO.	
SURVEYED PLOTTED TEMPLATE AREAS CHECKED	

STAGE	1	2	3	4	5	6	7	UNIT
EARTH EXCAVATION	3.2	6.2	0.0	37.1	17.5	25.2	10.4	SQ FT.
EMBANKMENT	20.8	232.7	0.0	76.1	0.1	6.8	0.0	SQ FT.
TOPSOIL EXCAVATION	8.0	71.3	0.0	52.0	0.0	0.0	0.0	SQ FT.

STAGE	1	2	3	4	5	6	7	UNIT
EARTH EXCAVATION	0.7	146.8	0.0	310.2	41.9	49.7	11.6	SQ FT.
EMBANKMENT	0.0	116.3	0.0	74.1	29.8	16.1	0.0	SQ FT.
TOPSOIL EXCAVATION	0.0	47.3	0.0	47.3	14.4	0.0	0.0	SQ FT.



KNIGHT
Engineers & Architects

USER NAME = dsiw	DESIGNED - PMO	REVISED -
PLOT SCALE = 1:40	DRAWN - PMO	REVISED -
PLOT DATE = 8/16/2018	CHECKED - DMS	REVISED -
	DATE - 08-15-2018	REVISED -

STATE OF ILLINOIS
DEPARTMENT OF TRANSPORTATION

CROSS SECTIONS - IL ROUTE 2

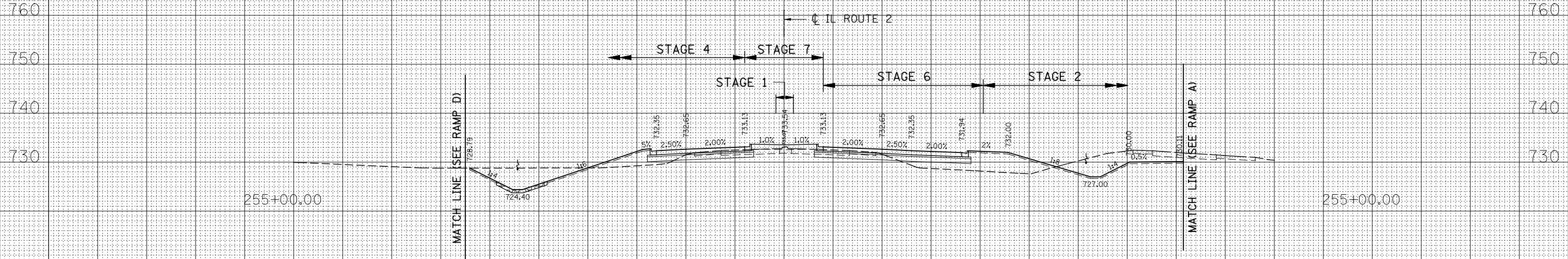
SCALE: SHEET OF SHEETS STA. TO STA.

F.A. RTE.	SECTION	COUNTY	TOTAL SHEETS	SHEET NO.
301	3HBR		689	674
CONTRACT NO. 64B87				

ILLINOIS FED. AID PROJECT

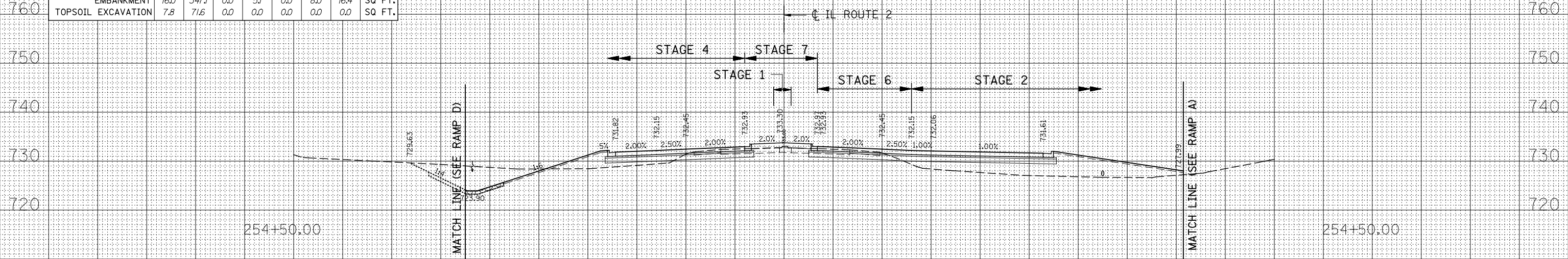
DATE: _____
 BY: _____
 SURVEYED _____
 PLOTTED _____
 TEMPLATE _____
 NOTE BOOK _____
 AREAS CHECKED _____
 NO. _____

STAGE	1	2	3	4	5	6	7	UNIT
EARTH EXCAVATION	0.8	111.2	0.0	127.9	0.0	60.5	4.2	SQ FT.
EMBANKMENT	0.0	190.6	0.0	71.6	0.0	3.6	22.1	SQ FT.
TOPSOIL EXCAVATION	0.0	73.2	0.0	53.4	0.0	0.0	0.0	SQ FT.



DATE: _____
 BY: _____
 SURVEYED _____
 PLOTTED _____
 TEMPLATE _____
 AREAS CHECKED _____
 NO. _____

STAGE	1	2	3	4	5	6	7	UNIT
EARTH EXCAVATION	3.5	2.3	0.0	306.3	0.0	39.9	7.2	SQ FT.
EMBANKMENT	16.0	347.1	0.0	5.1	0.0	8.0	16.4	SQ FT.
TOPSOIL EXCAVATION	7.8	71.6	0.0	0.0	0.0	0.0	0.0	SQ FT.



KNIGHT
 Engineers & Architects

USER NAME = dsiwo
 PLOT SCALE = 1:40
 PLOT DATE = 8/16/2018

DESIGNED - PMO
 DRAWN - PMO
 CHECKED - DMS
 DATE - 08-15-2018

REVISED -
 REVISED -
 REVISED -
 REVISED -

STATE OF ILLINOIS
 DEPARTMENT OF TRANSPORTATION

CROSS SECTIONS - IL ROUTE 2

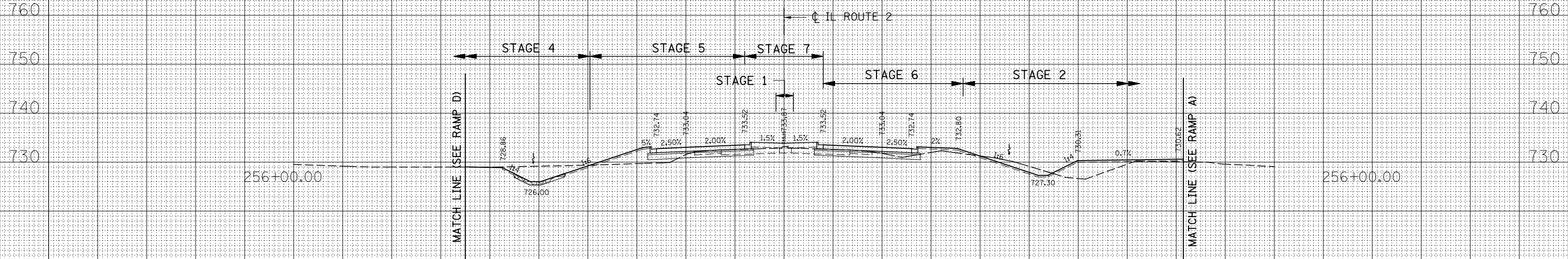
SCALE: _____ SHEET _____ OF _____ SHEETS STA. _____ TO STA. _____

F.A. RTE.	SECTION	COUNTY	TOTAL SHEETS	SHEET NO.
301	3HBR		689	675

CONTRACT NO. 64B87
 ILLINOIS FED. AID PROJECT

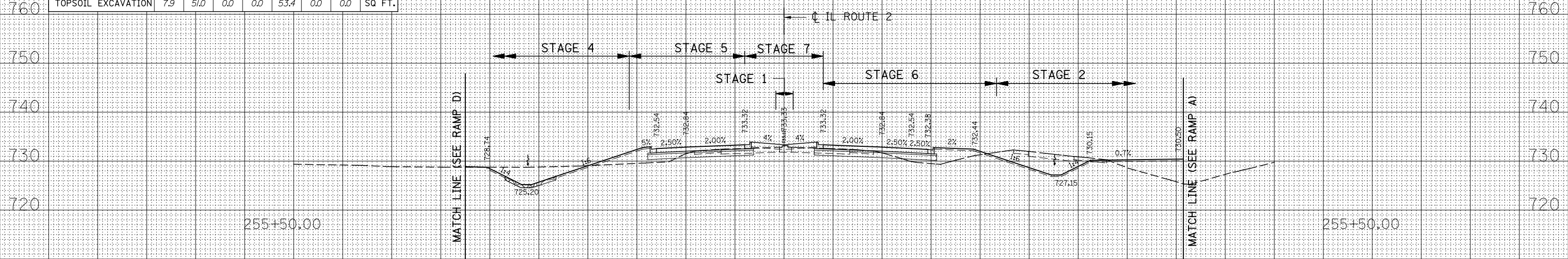
DATE	
BY	
FINAL SURVEY	SURVEYED
NOTE BOOK	PLOTTED
NO.	TEMPLATE
	AREAS CHECKED

STAGE	1	2	3	4	5	6	7	UNIT
EARTH EXCAVATION	0.7	22.5	0.0	62.9	10.4	22.1	1.9	SQ FT.
EMBANKMENT	0.0	114.4	0.0	8.1	75.0	23.4	29.8	SQ FT.
TOPSOIL EXCAVATION	0.0	73.8	0.0	29.7	24.9	6.8	0.0	SQ FT.



DATE	
BY	
ORIGINAL SURVEY	SURVEYED
NOTE BOOK	PLOTTED
NO.	TEMPLATE
	AREAS CHECKED

STAGE	1	2	3	4	5	6	7	UNIT
EARTH EXCAVATION	4.2	92.9	0.0	260.5	14.3	35.9	3.0	SQ FT.
EMBANKMENT	14.6	158.0	0.0	6.6	45.4	12.2	26.4	SQ FT.
TOPSOIL EXCAVATION	7.9	51.0	0.0	0.0	53.4	0.0	0.0	SQ FT.



USER NAME = dsiwo
 PLOT SCALE = 1:40
 PLOT DATE = 8/16/2018

DESIGNED - PMO
 DRAWN - PMO
 CHECKED - DMS
 DATE - 08-15-2018

REVISED -
 REVISED -
 REVISED -
 REVISED -

STATE OF ILLINOIS
 DEPARTMENT OF TRANSPORTATION

CROSS SECTIONS - IL ROUTE 2

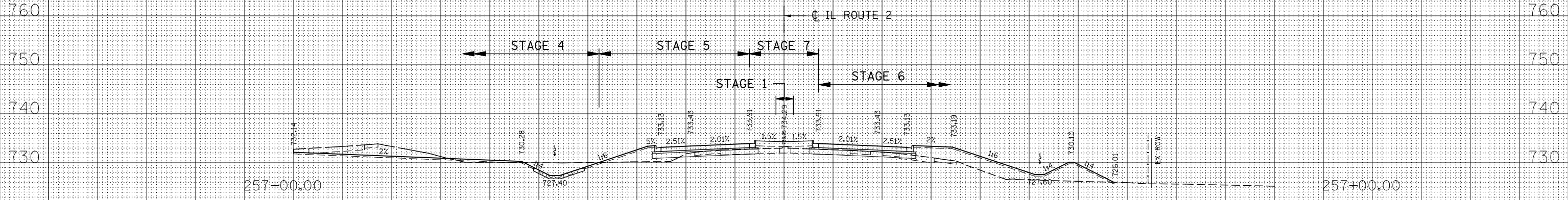
SCALE: SHEET OF SHEETS STA. TO STA.

F.A. RTE.	SECTION	COUNTY	TOTAL SHEETS	SHEET NO.
301	3HBR		689	676
CONTRACT NO. 64B87				

ILLINOIS FED. AID PROJECT

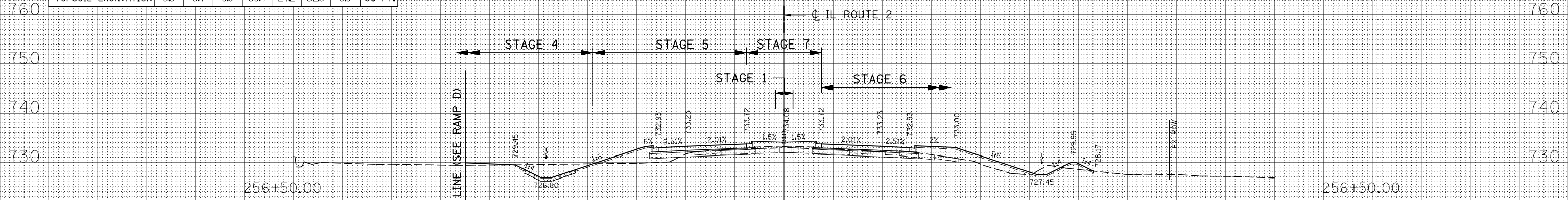
DATE	
BY	
FINAL SURVEY	
NOTE BOOK NO.	
AREAS CHECKED	

STAGE	1	2	3	4	5	6	7	UNIT
EARTH EXCAVATION	0.8	2.8	0.0	107.1	4.6	5.8	0.1	SQ FT.
EMBANKMENT	0.0	6.0	0.0	21.9	73.8	207.1	33.2	SQ FT.
TOPSOIL EXCAVATION	0.0	0.0	0.0	72.6	22.8	29.8	0.0	SQ FT.



DATE	
BY	
ORIGINAL SURVEY	
NOTE BOOK NO.	
AREAS CHECKED	

STAGE	1	2	3	4	5	6	7	UNIT
EARTH EXCAVATION	0.8	3.2	0.0	48.9	7.1	22.3	0.9	SQ FT.
EMBANKMENT	0.0	0.0	0.0	17.4	78.7	106.6	33.8	SQ FT.
TOPSOIL EXCAVATION	0.0	3.4	0.0	30.4	24.2	32.3	0.0	SQ FT.



KNIGHT
Engineers & Architects

USER NAME - dsilve	DESIGNED - PMO	REVISED -
PLOT SCALE - 1:40	DRAWN - PMO	REVISED -
PLOT DATE - 8/16/2018	CHECKED - DMS	REVISED -
	DATE - 08-15-2018	REVISED -

STATE OF ILLINOIS
DEPARTMENT OF TRANSPORTATION

CROSS SECTIONS - IL ROUTE 2

SCALE: SHEET OF SHEETS STA. TO STA.

F.A. RTE.	SECTION	COUNTY	TOTAL SHEETS	SHEET NO.
301	3HBR		689	677
CONTRACT NO. 64B87				

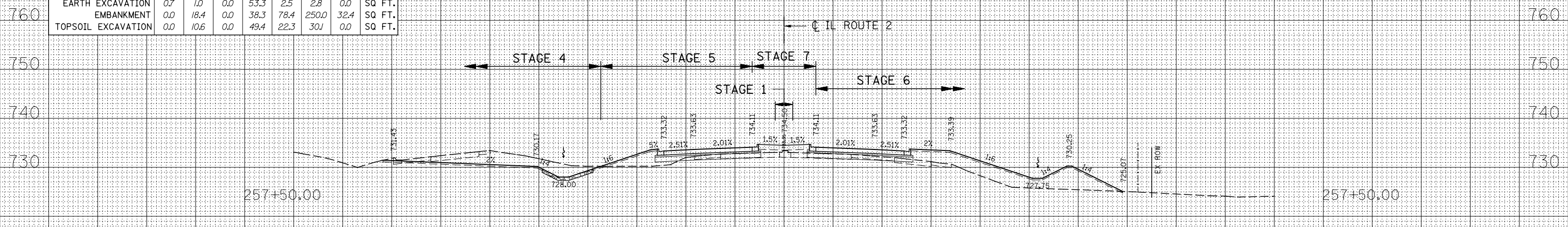
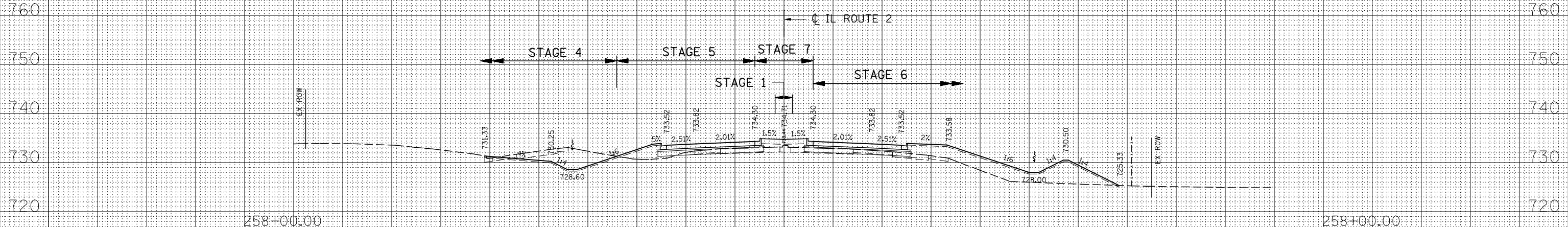
ILLINOIS FED. AID PROJECT

BY	DATE

BY	DATE

STAGE	1	2	3	4	5	6	7	UNIT
EARTH EXCAVATION	0.7	1.1	0.0	80.5	2.0	2.6	0.0	SQ FT.
EMBANKMENT	0.0	15.9	0.0	3.9	64.6	247.0	30.7	SQ FT.
TOPSOIL EXCAVATION	0.0	9.9	0.0	11.6	18.5	30.7	0.0	SQ FT.

STAGE	1	2	3	4	5	6	7	UNIT
EARTH EXCAVATION	0.7	1.0	0.0	53.3	2.5	2.8	0.0	SQ FT.
EMBANKMENT	0.0	18.4	0.0	38.3	78.4	250.0	32.4	SQ FT.
TOPSOIL EXCAVATION	0.0	10.6	0.0	49.4	22.3	30.1	0.0	SQ FT.



KNIGHT

Engineers & Architects

USER NAME = dsiwo
 PLOT SCALE = 1:40
 PLOT DATE = 8/16/2018

DESIGNED - PMO
 DRAWN - PMO
 CHECKED - DMS
 DATE - 08-15-2018

REVISED -
 REVISED -
 REVISED -
 REVISED -

**STATE OF ILLINOIS
 DEPARTMENT OF TRANSPORTATION**

CROSS SECTIONS - IL ROUTE 2

SCALE: SHEET OF SHEETS STA. TO STA.

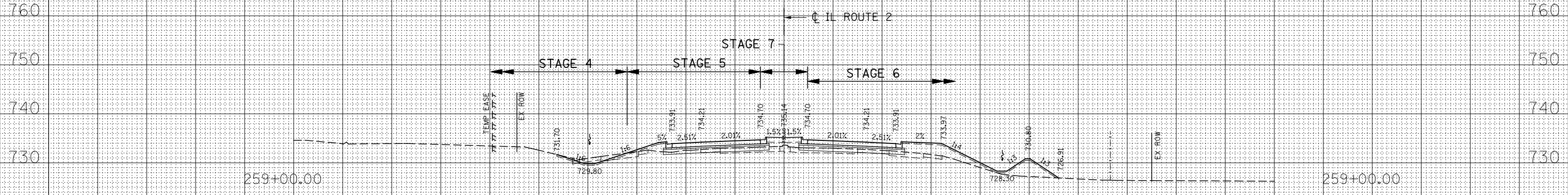
F.A. RTE.	SECTION	COUNTY	TOTAL SHEETS	SHEET NO.
301	3HBR		689	678

CONTRACT NO. 64B87

ILLINOIS FED. AID PROJECT

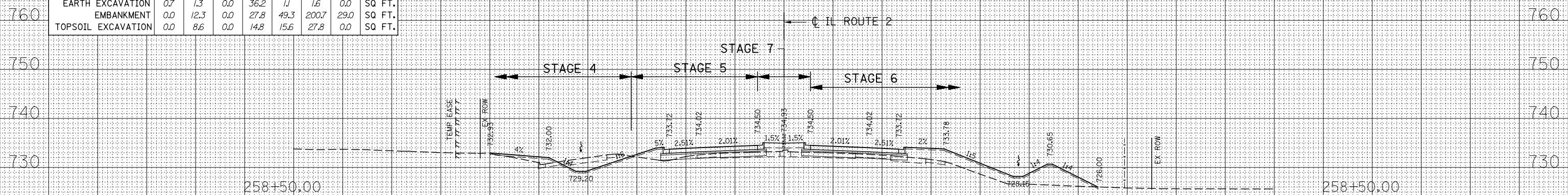
DATE	
BY	
FINAL SURVEY	
NO.:	
TEMP. EASE	
EX. ROW	
AREAS CHECKED	

STAGE	1	2	3	4	5	6	7	UNIT
EARTH EXCAVATION	0.5	1.5	0.0	7.2	0.8	0.0	0.0	SQ FT.
EMBANKMENT	0.0	8.5	0.0	10.9	47.2	139.4	27.6	SQ FT.
TOPSOIL EXCAVATION	0.0	6.4	0.0	3.8	12.6	21.4	0.0	SQ FT.



DATE	
BY	
ORIGINAL SURVEY	
NO.:	
TEMP. EASE	
EX. ROW	
AREAS CHECKED	

STAGE	1	2	3	4	5	6	7	UNIT
EARTH EXCAVATION	0.7	1.3	0.0	36.2	11	1.6	0.0	SQ FT.
EMBANKMENT	0.0	12.3	0.0	27.8	49.3	200.7	29.0	SQ FT.
TOPSOIL EXCAVATION	0.0	8.6	0.0	14.8	15.6	27.8	0.0	SQ FT.



KNIGHT
Engineers & Architects

USER NAME - dsilve	DESIGNED - PMO	REVISED -
PLOT SCALE - 1:40	DRAWN - PMO	REVISED -
PLOT DATE - 8/16/2018	CHECKED - DMS	REVISED -
	DATE - 08-15-2018	REVISED -

STATE OF ILLINOIS
DEPARTMENT OF TRANSPORTATION

CROSS SECTIONS - IL ROUTE 2

SCALE: SHEET OF SHEETS STA. TO STA.

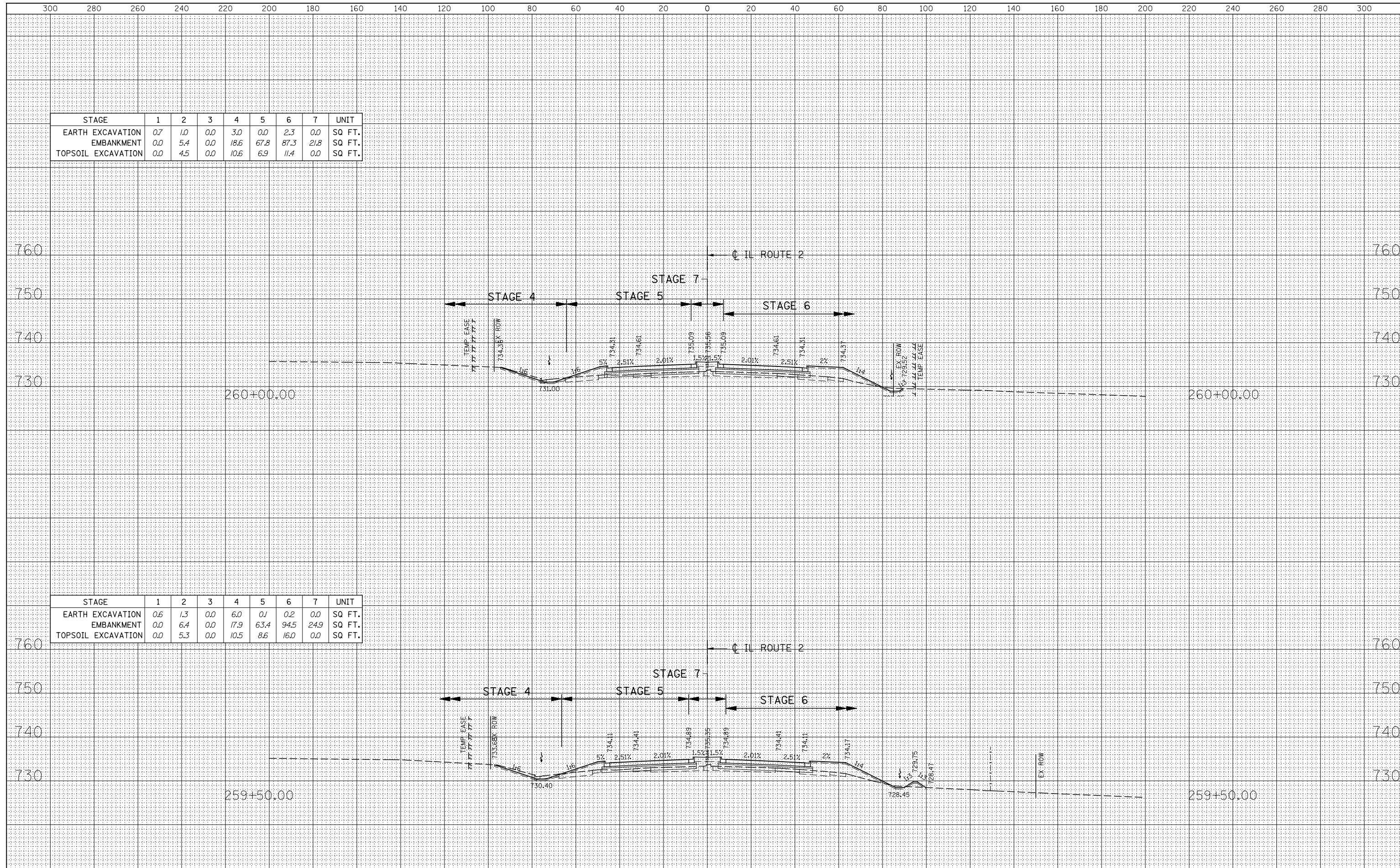
F.A. RTE.	SECTION	COUNTY	TOTAL SHEETS	SHEET NO.
301	3HBR		689	679
CONTRACT NO. 64B87				
ILLINOIS FED. AID PROJECT				

DATE
BY
SURVEYED
PLOTTED
TEMPLATE
NOTE BOOK
AREAS CHECKED

DATE
BY
SURVEYED
PLOTTED
TEMPLATE
NOTE BOOK
AREAS CHECKED

STAGE	1	2	3	4	5	6	7	UNIT
EARTH EXCAVATION	0.7	1.0	0.0	3.0	0.0	2.3	0.0	SQ FT.
EMBANKMENT	0.0	5.4	0.0	18.6	67.8	87.3	21.8	SQ FT.
TOPSOIL EXCAVATION	0.0	4.5	0.0	10.6	6.9	11.4	0.0	SQ FT.

STAGE	1	2	3	4	5	6	7	UNIT
EARTH EXCAVATION	0.6	1.3	0.0	6.0	0.1	0.2	0.0	SQ FT.
EMBANKMENT	0.0	6.4	0.0	17.9	63.4	94.5	24.9	SQ FT.
TOPSOIL EXCAVATION	0.0	5.3	0.0	10.5	8.6	16.0	0.0	SQ FT.



KNIGHT
Engineers & Architects

USER NAME = dsiw
DESIGNED - PMO
DRAWN - PMO
CHECKED - DMS
DATE - 08-15-2018

REVISD -
REVISD -
REVISD -
REVISD -

STATE OF ILLINOIS
DEPARTMENT OF TRANSPORTATION

CROSS SECTIONS - IL ROUTE 2

SCALE: SHEET OF SHEETS STA. TO STA.

F.A. RTE.	SECTION	COUNTY	TOTAL SHEETS	SHEET NO.
301	3HBR		689	680

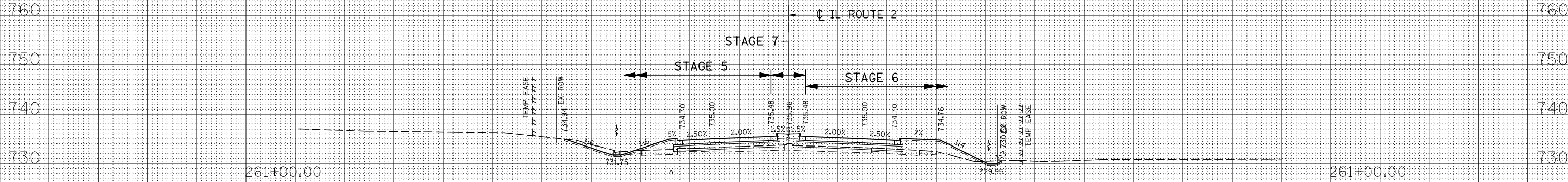
CONTRACT NO. 64B87

ILLINOIS FED. AID PROJECT

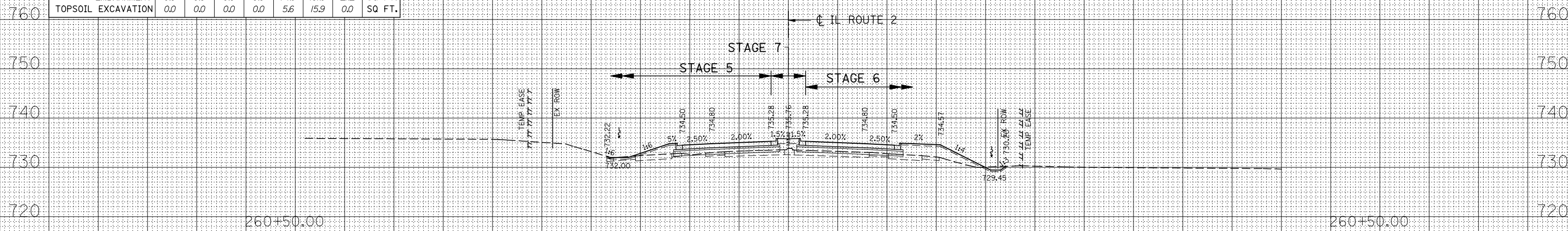
DATE	
BY	
SURVEYED	
PLOTTED	
TEMPLATE	
AREAS CHECKED	
FINISH SURVEY	
NOTE BOOK	
NO.	

DATE	
BY	
SURVEYED	
PLOTTED	
TEMPLATE	
AREAS CHECKED	
ORIGINAL SURVEY	
NOTE BOOK	
NO.	

STAGE	1	2	3	4	5	6	7	UNIT
EARTH EXCAVATION	0.6	0.0	0.0	0.0	9.7	1.3	0.0	SQ FT.
EMBANKMENT	0.0	0.0	0.0	0.0	73.2	99.2	21.8	SQ FT.
TOPSOIL EXCAVATION	0.0	0.0	0.0	0.0	11.5	15.4	0.0	SQ FT.



STAGE	1	2	3	4	5	6	7	UNIT
EARTH EXCAVATION	0.7	0.0	0.0	0.0	0.2	2.3	0.0	SQ FT.
EMBANKMENT	0.0	0.0	0.0	0.0	74.9	101.9	21.2	SQ FT.
TOPSOIL EXCAVATION	0.0	0.0	0.0	0.0	5.6	15.9	0.0	SQ FT.



KNIGHT

Engineers & Architects

USER NAME - dsiwe	DESIGNED - PMO	REVISED -
PLOT SCALE - 1:40	DRAWN - PMO	REVISED -
PLOT DATE - 8/16/2018	CHECKED - DMS	REVISED -
	DATE - 08-15-2018	REVISED -

**STATE OF ILLINOIS
DEPARTMENT OF TRANSPORTATION**

CROSS SECTIONS - IL ROUTE 2

SCALE: SHEET OF SHEETS STA. TO STA.

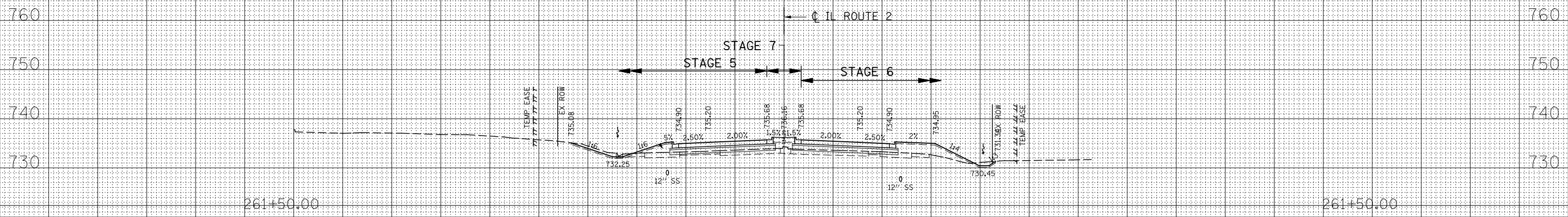
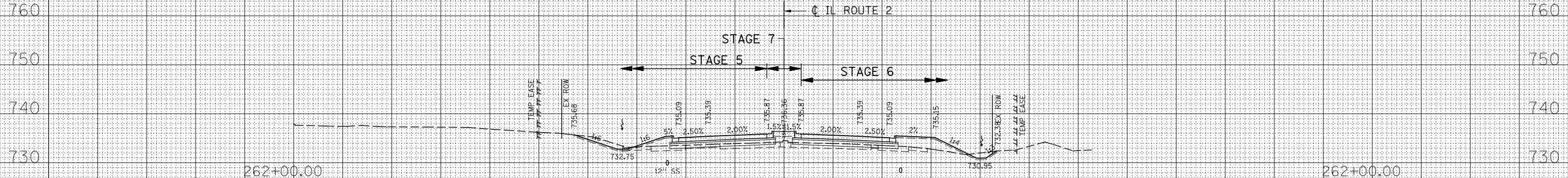
F.A. RTE.	SECTION	COUNTY	TOTAL SHEETS	SHEET NO.
301	3HBR		689	681
CONTRACT NO. 64B87				
ILLINOIS FED. AID PROJECT				

DATE	
BY	
FINAL SURVEY	SURVEYED
NOTE BOOK NO.	PLOTTED
	TEMPLATE
	AREAS CHECKED

DATE	
BY	
ORIGINAL SURVEY	SURVEYED
NOTE BOOK NO.	PLOTTED
	TEMPLATE
	AREAS CHECKED

STAGE	1	2	3	4	5	6	7	UNIT
EARTH EXCAVATION	0.7	0.0	0.0	0.0	9.5	5.5	0.0	SQ FT.
EMBANKMENT	0.0	0.0	0.0	0.0	63.6	84.9	20.3	SQ FT.
TOPSOIL EXCAVATION	0.0	0.0	0.0	0.0	11.5	16.5	0.0	SQ FT.

STAGE	1	2	3	4	5	6	7	UNIT
EARTH EXCAVATION	0.6	0.0	0.0	0.0	5.0	2.6	0.0	SQ FT.
EMBANKMENT	0.0	0.0	0.0	0.0	71.0	92.9	21.7	SQ FT.
TOPSOIL EXCAVATION	0.0	0.0	0.0	0.0	10.7	15.8	0.0	SQ FT.



KNIGHT
Engineers & Architects

USER NAME = dsilve
DESIGNED - PMO
DRAWN - PMO
CHECKED - DMS
DATE - 08-15-2018

REVISED -
REVISED -
REVISED -
REVISED -

STATE OF ILLINOIS
DEPARTMENT OF TRANSPORTATION

CROSS SECTIONS - IL ROUTE 2

SCALE: SHEET OF SHEETS STA. TO STA.

F.A. RTE.	SECTION	COUNTY	TOTAL SHEETS	SHEET NO.
301	3HBR		689	682
CONTRACT NO. 64B87				

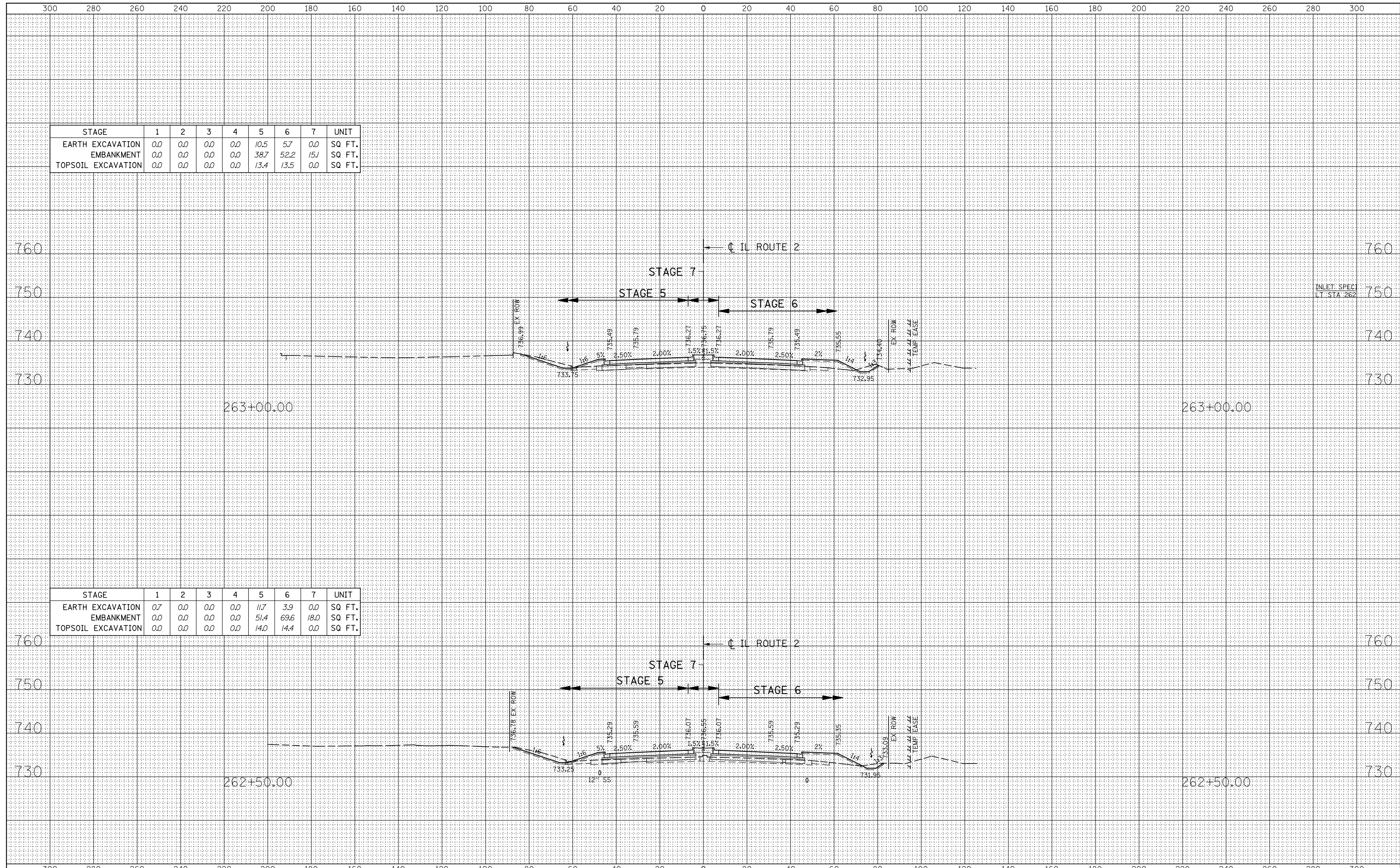
ILLINOIS FED. AID PROJECT

DATE _____
 BY _____
 SURVEYED _____
 PLOTTED _____
 TEMPLATE _____
 AREAS CHECKED _____

DATE _____
 BY _____
 SURVEYED _____
 PLOTTED _____
 TEMPLATE _____
 AREAS CHECKED _____

STAGE	1	2	3	4	5	6	7	UNIT
EARTH EXCAVATION	0.0	0.0	0.0	0.0	10.5	5.7	0.0	SQ FT.
EMBANKMENT	0.0	0.0	0.0	0.0	38.7	52.2	15.1	SQ FT.
TOPSOIL EXCAVATION	0.0	0.0	0.0	0.0	13.4	13.5	0.0	SQ FT.

STAGE	1	2	3	4	5	6	7	UNIT
EARTH EXCAVATION	0.7	0.0	0.0	0.0	11.7	3.9	0.0	SQ FT.
EMBANKMENT	0.0	0.0	0.0	0.0	51.4	69.6	18.0	SQ FT.
TOPSOIL EXCAVATION	0.0	0.0	0.0	0.0	14.0	14.4	0.0	SQ FT.



KNIGHT
 Engineers & Architects

USER NAME = dsilve
 DESIGNED - PMO
 DRAWN - PMO
 CHECKED - DMS
 DATE - 08-15-2018

REVISED -
 REVISED -
 REVISED -
 REVISED -

STATE OF ILLINOIS
 DEPARTMENT OF TRANSPORTATION

CROSS SECTIONS - IL ROUTE 2

SCALE: SHEET OF SHEETS STA. TO STA.

F.A. RTE.	SECTION	COUNTY	TOTAL SHEETS	SHEET NO.
301	3HBR		689	683

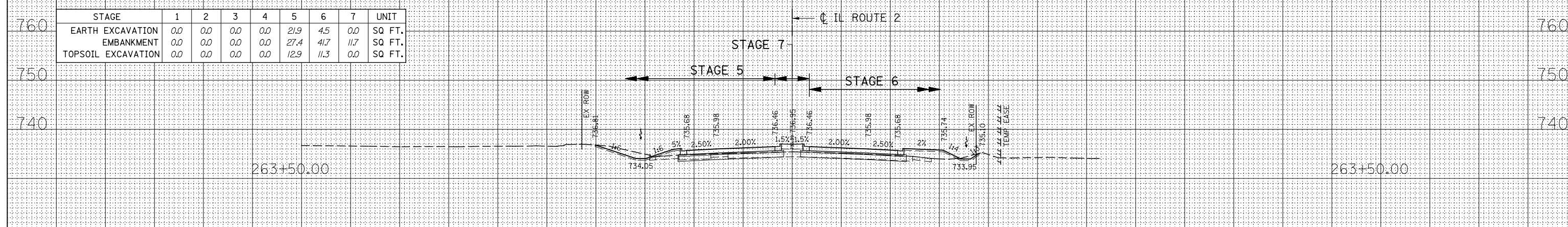
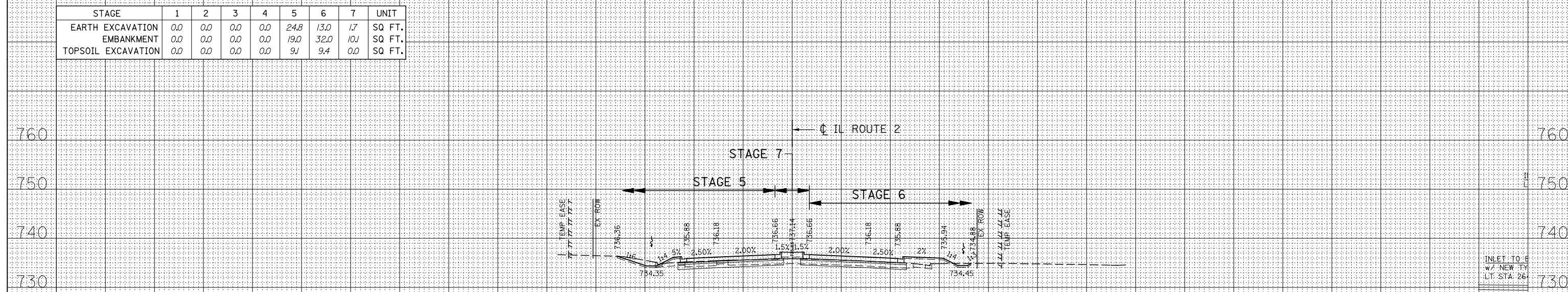
CONTRACT NO. 64B87
 ILLINOIS FED. AID PROJECT

BY	DATE
SURVEYED	
PLOTTED	
TEMPLATE	
AREAS CHECKED	
FINAL SURVEY	
NOTE BOOK	
NO.	

BY	DATE
SURVEYED	
PLOTTED	
TEMPLATE	
AREAS CHECKED	
ORIGINAL SURVEY	
NOTE BOOK	
NO.	

STAGE	1	2	3	4	5	6	7	UNIT
EARTH EXCAVATION	0.0	0.0	0.0	0.0	24.8	13.0	1.7	SQ FT.
EMBANKMENT	0.0	0.0	0.0	0.0	19.0	32.0	10.1	SQ FT.
TOPSOIL EXCAVATION	0.0	0.0	0.0	0.0	9.1	9.4	0.0	SQ FT.

STAGE	1	2	3	4	5	6	7	UNIT
EARTH EXCAVATION	0.0	0.0	0.0	0.0	21.9	4.5	0.0	SQ FT.
EMBANKMENT	0.0	0.0	0.0	0.0	27.4	41.7	11.7	SQ FT.
TOPSOIL EXCAVATION	0.0	0.0	0.0	0.0	12.9	11.3	0.0	SQ FT.



USER NAME = dsilve
 PLOT SCALE = 1:40
 PLOT DATE = 8/16/2018

DESIGNED - PMO
 DRAWN - PMO
 CHECKED - DMS
 DATE - 08-15-2018

REVISED -
 REVISED -
 REVISED -
 REVISED -

STATE OF ILLINOIS
 DEPARTMENT OF TRANSPORTATION

CROSS SECTIONS - IL ROUTE 2

SCALE: SHEET OF SHEETS STA. TO STA.

F.A. RTE.	SECTION	COUNTY	TOTAL SHEETS	SHEET NO.
301	3HBR		689	684
CONTRACT NO. 64B87				
ILLINOIS FED. AID PROJECT				

300 280 260 240 220 200 180 160 140 120 100 80 60 40 20 0 20 40 60 80 100 120 140 160 180 200 220 240 260 280 300

DATE	
BY	
FINISHED SURVEY	
PLOTTED	
TEMPLATE	
NOTE BOOK	
AREAS CHECKED	

STAGE	1	2	3	4	5	6	7	UNIT
EARTH EXCAVATION	0.0	0.0	0.0	0.0	46.0	30.0	10.4	SQ FT.
EMBANKMENT	0.0	0.0	0.0	0.0	7.4	21.8	0.0	SQ FT.
TOPSOIL EXCAVATION	0.0	0.0	0.0	0.0	10.9	5.7	0.0	SQ FT.

760

760

750

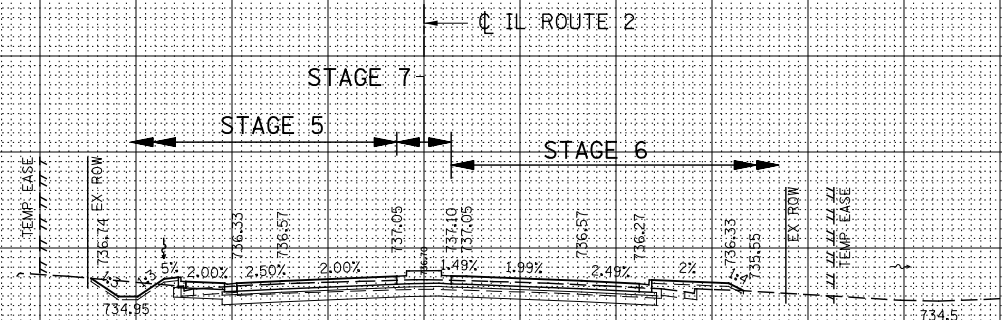
750

740

740

265+00.00

265+00.00



DATE	
BY	
ORIGINAL SURVEY	
PLOTTED	
TEMPLATE	
NOTE BOOK	
AREAS CHECKED	

STAGE	1	2	3	4	5	6	7	UNIT
EARTH EXCAVATION	0.0	0.0	0.0	0.0	37.0	20.6	7.0	SQ FT.
EMBANKMENT	0.0	0.0	0.0	0.0	16.1	25.6	0.0	SQ FT.
TOPSOIL EXCAVATION	0.0	0.0	0.0	0.0	11.6	4.8	0.0	SQ FT.

760

760

750

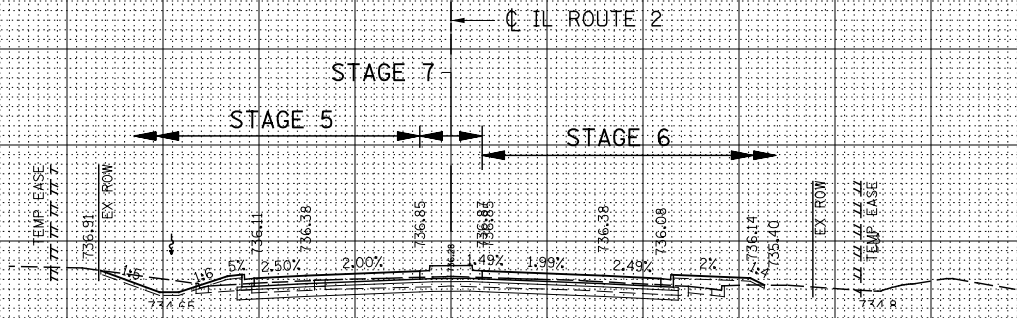
750

740

740

264+50.00

264+50.00



300 280 260 240 220 200 180 160 140 120 100 80 60 40 20 0 20 40 60 80 100 120 140 160 180 200 220 240 260 280 300



USER NAME = dsiwe
 PLOT SCALE = 1:40
 PLOT DATE = 8/16/2018

DESIGNED - PMO
 DRAWN - PMO
 CHECKED - DMS
 DATE - 08-15-2018

REVISED -
 REVISED -
 REVISED -
 REVISED -

STATE OF ILLINOIS
 DEPARTMENT OF TRANSPORTATION

CROSS SECTIONS - IL ROUTE 2

SCALE: SHEET OF SHEETS STA. TO STA.

F.A. RTE.	SECTION	COUNTY	TOTAL SHEETS	SHEET NO.
301	3HBR		689	685
CONTRACT NO. 64B87				

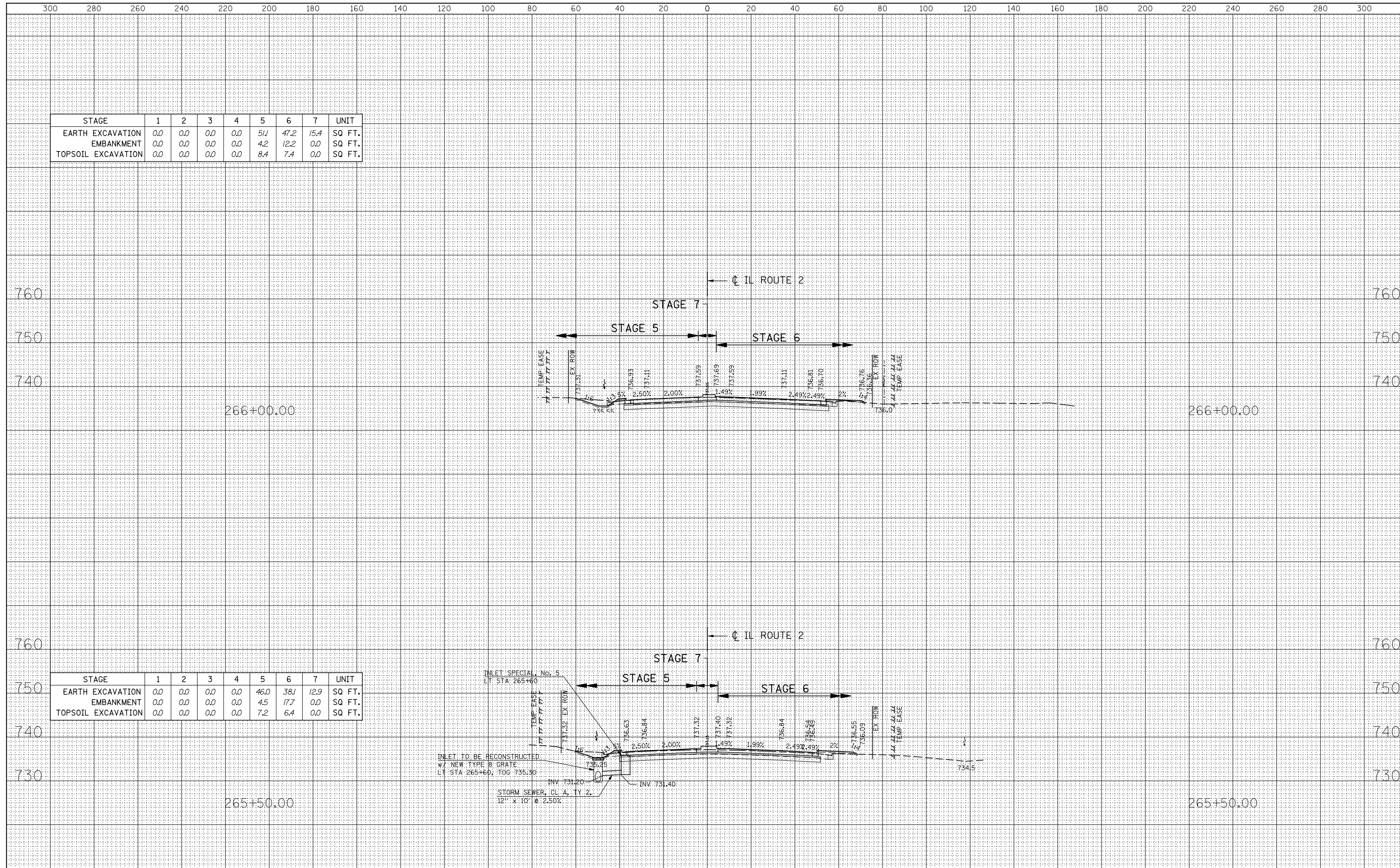
ILLINOIS FED. AID PROJECT

DATE	
BY	
FINISHED SURVEY	
PLOTTED	
TEMPLATE	
AREAS CHECKED	
NO.	

DATE	
BY	
ORIGINAL SURVEY	
PLOTTED	
TEMPLATE	
AREAS CHECKED	
NO.	

STAGE	1	2	3	4	5	6	7	UNIT
EARTH EXCAVATION	0.0	0.0	0.0	0.0	51.1	47.2	15.4	SQ FT.
EMBANKMENT	0.0	0.0	0.0	0.0	4.2	12.2	0.0	SQ FT.
TOPSOIL EXCAVATION	0.0	0.0	0.0	0.0	8.4	7.4	0.0	SQ FT.

STAGE	1	2	3	4	5	6	7	UNIT
EARTH EXCAVATION	0.0	0.0	0.0	0.0	46.0	38.1	12.9	SQ FT.
EMBANKMENT	0.0	0.0	0.0	0.0	4.5	17.7	0.0	SQ FT.
TOPSOIL EXCAVATION	0.0	0.0	0.0	0.0	7.2	6.4	0.0	SQ FT.



KNIGHT
Engineers & Architects

USER NAME = dsiwo	DESIGNED - PMO	REVISED -
PLOT SCALE = 1:40	DRAWN - PMO	REVISED -
PLOT DATE = 8/16/2018	CHECKED - DMS	REVISED -
	DATE - 08-15-2018	REVISED -

STATE OF ILLINOIS
DEPARTMENT OF TRANSPORTATION

CROSS SECTIONS - IL ROUTE 2

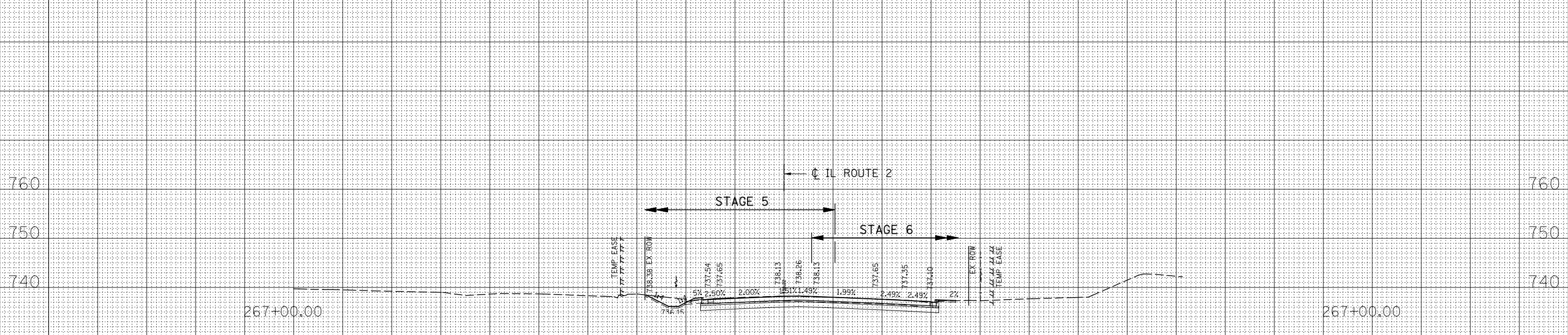
SCALE: SHEET OF SHEETS STA. TO STA.

F.A. RTE.	SECTION	COUNTY	TOTAL SHEETS	SHEET NO.
301	3HBR		689	686
CONTRACT NO. 64B87				
ILLINOIS FED. AID PROJECT				

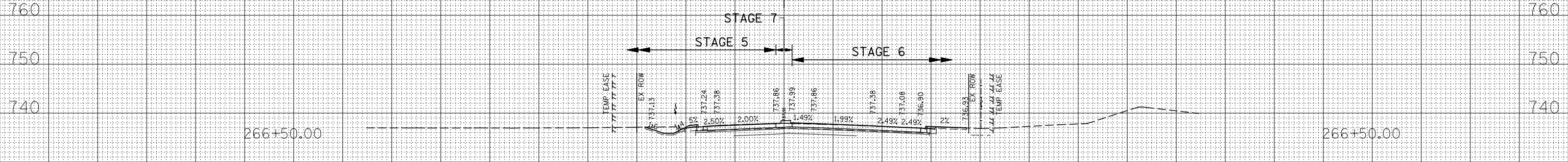
DATE	
BY	
SURVEYED	
PLOTTED	
TEMPLATE	
NOTE BOOK	
AREAS CHECKED	
NO.	

DATE	
BY	
SURVEYED	
PLOTTED	
TEMPLATE	
NOTE BOOK	
AREAS CHECKED	
NO.	

STAGE	1	2	3	4	5	6	7	UNIT
EARTH EXCAVATION	0.0	0.0	0.0	0.0	67.5	43.4	21.6	SQ FT.
EMBANKMENT	0.0	0.0	0.0	0.0	3.9	5.1	0.0	SQ FT.
TOPSOIL EXCAVATION	0.0	0.0	0.0	0.0	9.3	12.9	0.0	SQ FT.



STAGE	1	2	3	4	5	6	7	UNIT
EARTH EXCAVATION	0.0	0.0	0.0	0.0	52.5	40.4	29.6	SQ FT.
EMBANKMENT	0.0	0.0	0.0	0.0	4.2	6.5	0.0	SQ FT.
TOPSOIL EXCAVATION	0.0	0.0	0.0	0.0	8.0	7.2	0.0	SQ FT.



KNIGHT
Engineers & Architects

USER NAME = dsilve
DESIGNED - PMO
DRAWN - PMO
CHECKED - DMS
DATE - 08-15-2018

REVISED -
REVISED -
REVISED -
REVISED -

STATE OF ILLINOIS
DEPARTMENT OF TRANSPORTATION

CROSS SECTIONS - IL ROUTE 2

SCALE: SHEET OF SHEETS STA. TO STA.

F.A. RTE.	SECTION	COUNTY	TOTAL SHEETS	SHEET NO.
301	3HBR		689	687
CONTRACT NO. 64B87				

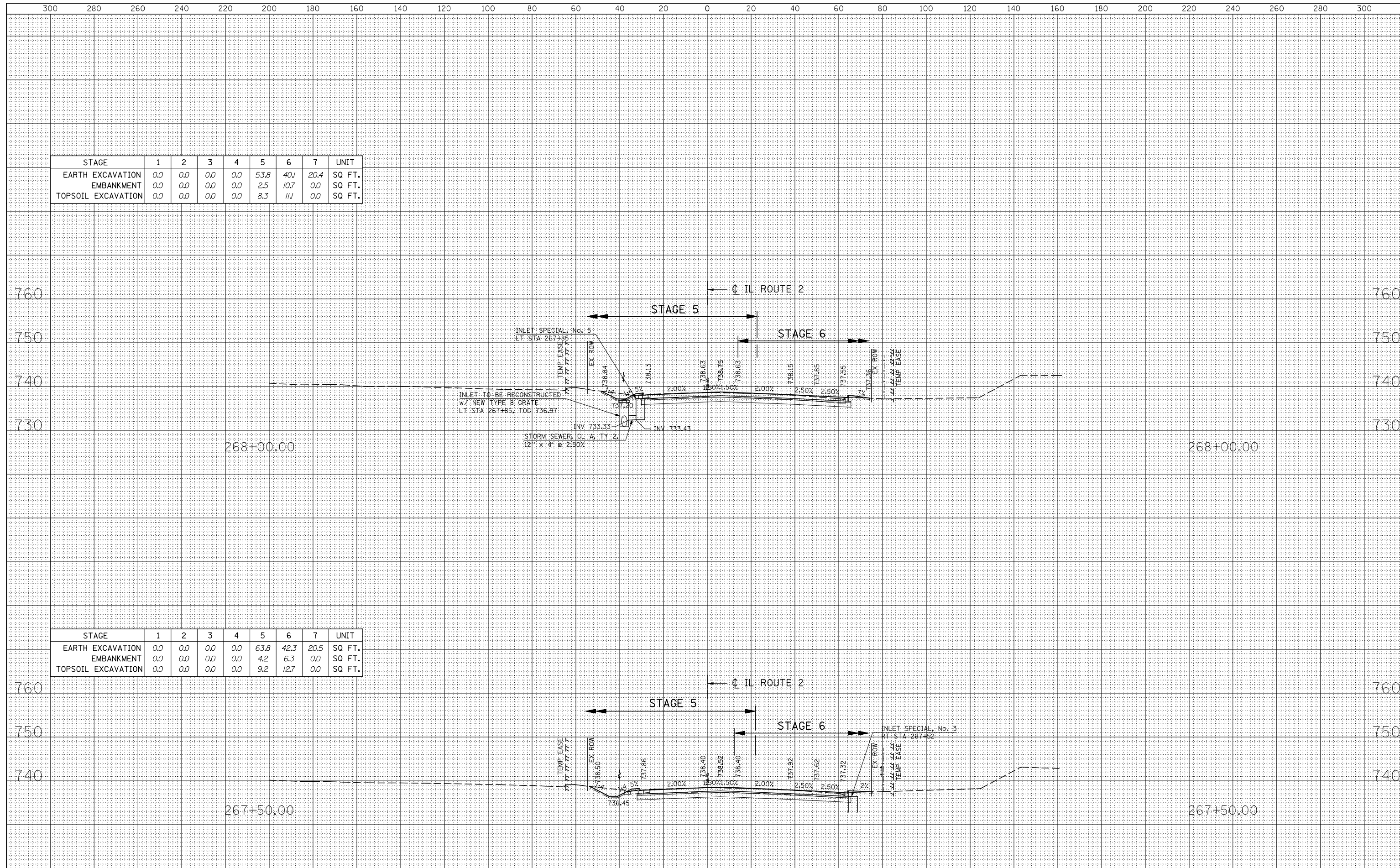
ILLINOIS FED. AID PROJECT

DATE	
BY	
ORIGINAL SURVEY	
SURVEYED	
PLOTTED	
TEMPLATE	
AREAS CHECKED	
NO.	

DATE	
BY	
ORIGINAL SURVEY	
SURVEYED	
PLOTTED	
TEMPLATE	
AREAS CHECKED	
NO.	

STAGE	1	2	3	4	5	6	7	UNIT
EARTH EXCAVATION	0.0	0.0	0.0	0.0	53.8	40.1	20.4	SQ FT.
EMBANKMENT	0.0	0.0	0.0	0.0	2.5	10.7	0.0	SQ FT.
TOPSOIL EXCAVATION	0.0	0.0	0.0	0.0	8.3	11.1	0.0	SQ FT.

STAGE	1	2	3	4	5	6	7	UNIT
EARTH EXCAVATION	0.0	0.0	0.0	0.0	63.8	42.3	20.5	SQ FT.
EMBANKMENT	0.0	0.0	0.0	0.0	4.2	6.3	0.0	SQ FT.
TOPSOIL EXCAVATION	0.0	0.0	0.0	0.0	9.2	12.7	0.0	SQ FT.



KNIGHT
Engineers & Architects

USER NAME = dsilva	DESIGNED - PMO	REVISED -
	DRAWN - PMO	REVISED -
PLOT SCALE = 1:40	CHECKED - DMS	REVISED -
PLOT DATE = 8/16/2018	DATE - 08-15-2018	REVISED -

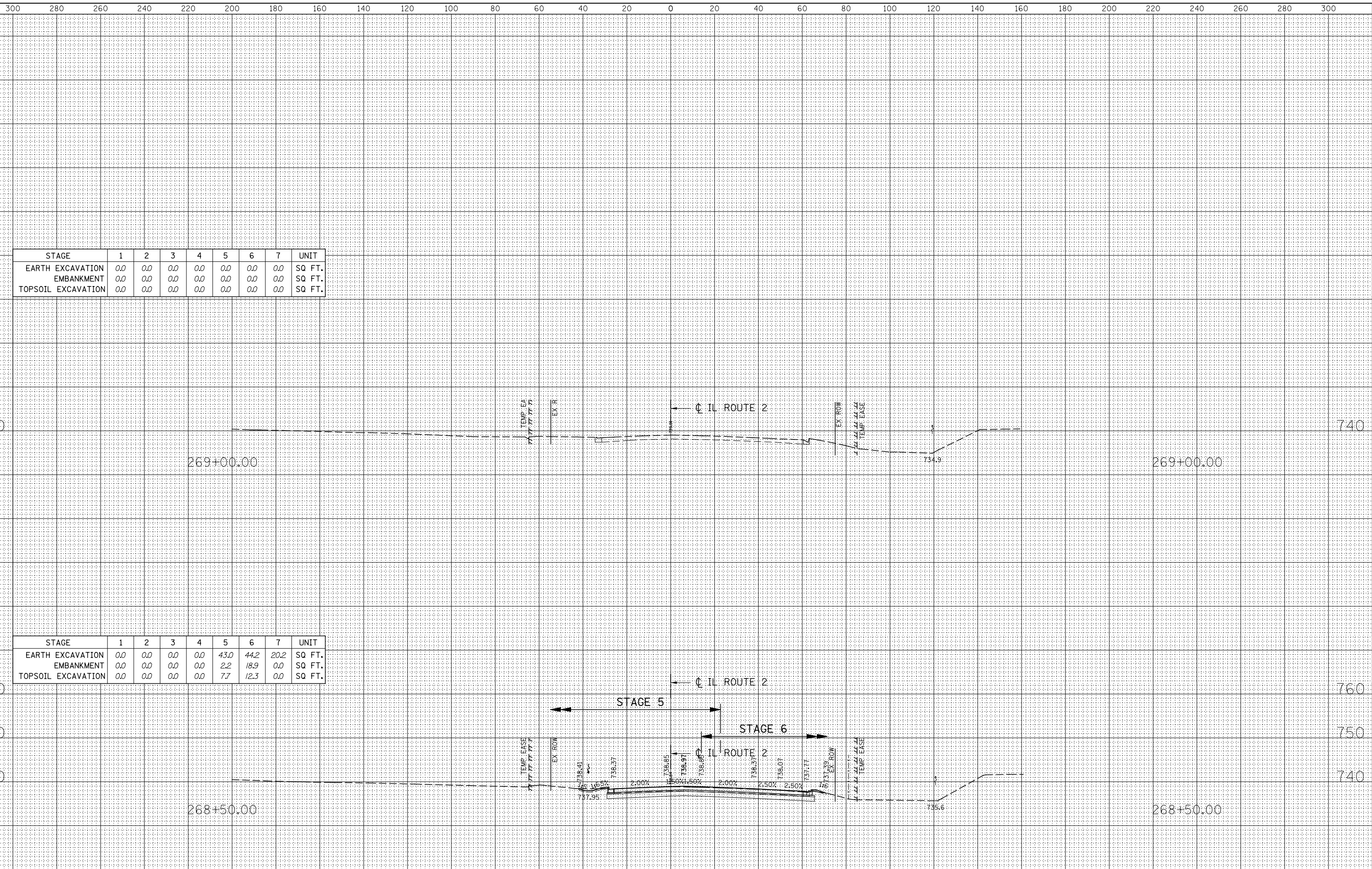
STATE OF ILLINOIS
DEPARTMENT OF TRANSPORTATION

CROSS SECTIONS - IL ROUTE 2

SCALE: SHEET OF SHEETS STA. TO STA.

F.A. RTE.	SECTION	COUNTY	TOTAL SHEETS	SHEET NO.
301	3HBR		689	688
CONTRACT NO. 64B87				

ILLINOIS FED. AID PROJECT



STAGE	1	2	3	4	5	6	7	UNIT
EARTH EXCAVATION	0.0	0.0	0.0	0.0	0.0	0.0	0.0	SQ FT.
EMBANKMENT	0.0	0.0	0.0	0.0	0.0	0.0	0.0	SQ FT.
TOPSOIL EXCAVATION	0.0	0.0	0.0	0.0	0.0	0.0	0.0	SQ FT.

STAGE	1	2	3	4	5	6	7	UNIT
EARTH EXCAVATION	0.0	0.0	0.0	0.0	43.0	44.2	20.2	SQ FT.
EMBANKMENT	0.0	0.0	0.0	0.0	2.2	18.9	0.0	SQ FT.
TOPSOIL EXCAVATION	0.0	0.0	0.0	0.0	7.7	12.3	0.0	SQ FT.

DATE	
BY	
FINISHED SURVEY	
NOTED SURVEY	
NO.:	
AREA CHECKED	

DATE	
BY	
ORIGINAL SURVEY	
NOTED SURVEY	
NO.:	
AREA CHECKED	