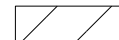







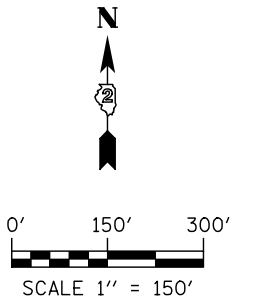


**STAGING LEGEND**

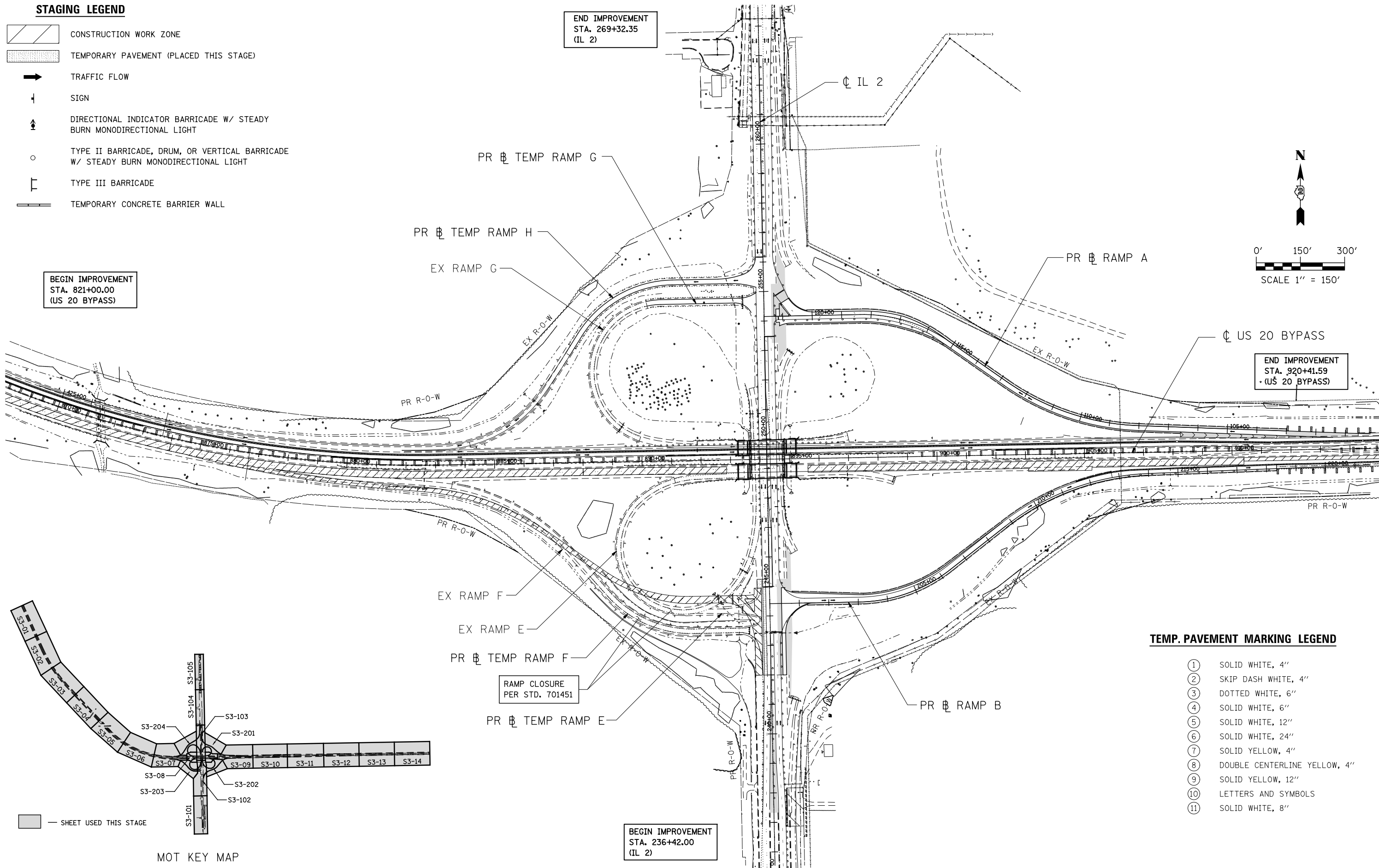
-  CONSTRUCTION WORK ZONE
-  TEMPORARY PAVEMENT (PLACED THIS STAGE)
-  TRAFFIC FLOW
-  SIGN
-  DIRECTIONAL INDICATOR BARRICADE W/ STEADY BURN MONODIRECTIONAL LIGHT
-  TYPE II BARRICADE, DRUM, OR VERTICAL BARRICADE W/ STEADY BURN MONODIRECTIONAL LIGHT
-  TYPE III BARRICADE
-  TEMPORARY CONCRETE BARRIER WALL

BEGIN IMPROVEMENT  
STA. 821+00.00  
(US 20 BYPASS)

END IMPROVEMENT  
STA. 269+32.35  
(IL 2)

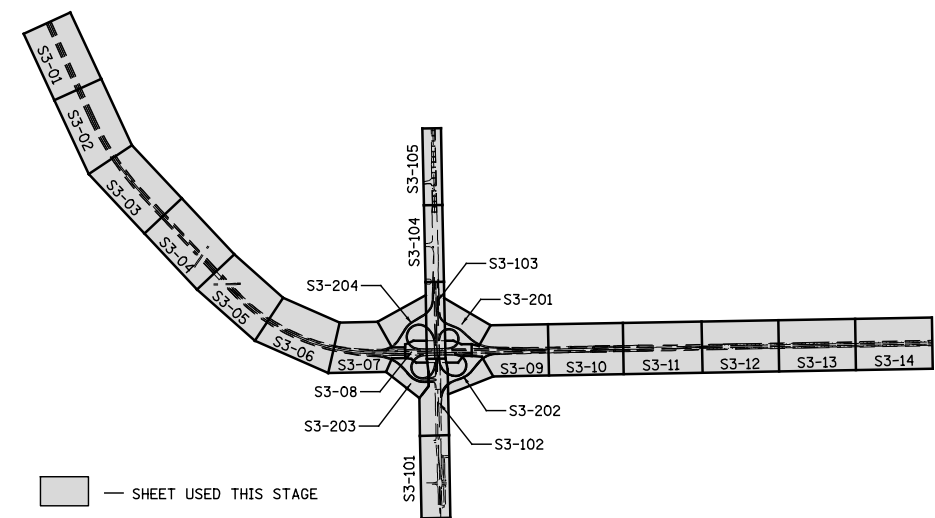


END IMPROVEMENT  
STA. 920+41.59  
(US 20 BYPASS)



**TEMP. PAVEMENT MARKING LEGEND**

- ① SOLID WHITE, 4"
- ② SKIP DASH WHITE, 4"
- ③ DOTTED WHITE, 6"
- ④ SOLID WHITE, 6"
- ⑤ SOLID WHITE, 12"
- ⑥ SOLID WHITE, 24"
- ⑦ SOLID YELLOW, 4"
- ⑧ DOUBLE CENTERLINE YELLOW, 4"
- ⑨ SOLID YELLOW, 12"
- ⑩ LETTERS AND SYMBOLS
- ⑪ SOLID WHITE, 8"



MOT KEY MAP

BEGIN IMPROVEMENT  
STA. 236+42.00  
(IL 2)



USER NAME = dsiwo	DESIGNED - PMO	REVISED -
PLOT SCALE = 1:300	DRAWN - PMO	REVISED -
PLOT DATE = 8/16/2018	CHECKED - DMS	REVISED -
	DATE - 08-15-2018	REVISED -

STATE OF ILLINOIS  
DEPARTMENT OF TRANSPORTATION

**MAINTENANCE OF TRAFFIC  
STAGE 3 - GENERAL LAYOUT**

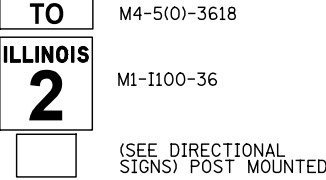
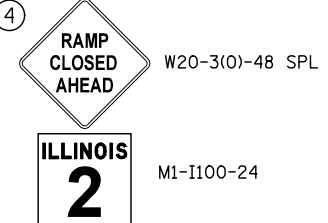
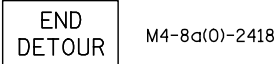
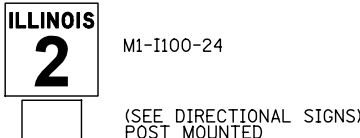
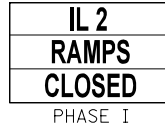


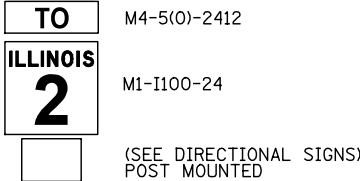
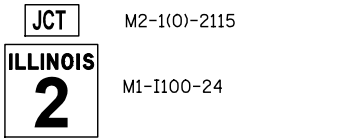

S3-00	SHEET NO.	OF	SHEETS	STA.	TO STA.
-------	-----------	----	--------	------	---------

F.A.P. RTE.	SECTION	COUNTY	TOTAL SHEETS	SHEET NO.
742	3HBR	WINNEBAGO	689	201
S3-00		CONTRACT NO. 64B87		
FED. ROAD DIST. NO.	ILLINOIS	FED. AID PROJECT		









**TRAFFIC DETOUR ROUTE NOTES**

1. THE CONTRACTOR SHALL PROCEED WITH THE WORK IN AN EXPEDIENT MANNER TO REDUCE THE LENGTH OF TIME THAT THE DETOUR IS IN EFFECT. SEE SPECIAL PROVISIONS FOR LIMITATIONS TO CLOSURE TIME AND DURATION.
2. LONGITUDINAL DIMENSIONS SHOWN ON THESE PLANS MAY BE ADJUSTED TO FIT FIELD CONDITIONS.
3. CONSTRUCTION EQUIPMENT SHALL NOT BE PARKED IMMEDIATELY BEHIND THE TYPE III BARRICADES DURING NON-WORKING HOURS. A MINIMUM DISTANCE OF 30 FEET SHALL BE MAINTAINED. IN ANY EVENT, ARTICLES 701 THRU 703 OF THE STANDARD SPECIFICATIONS SHALL APPLY.

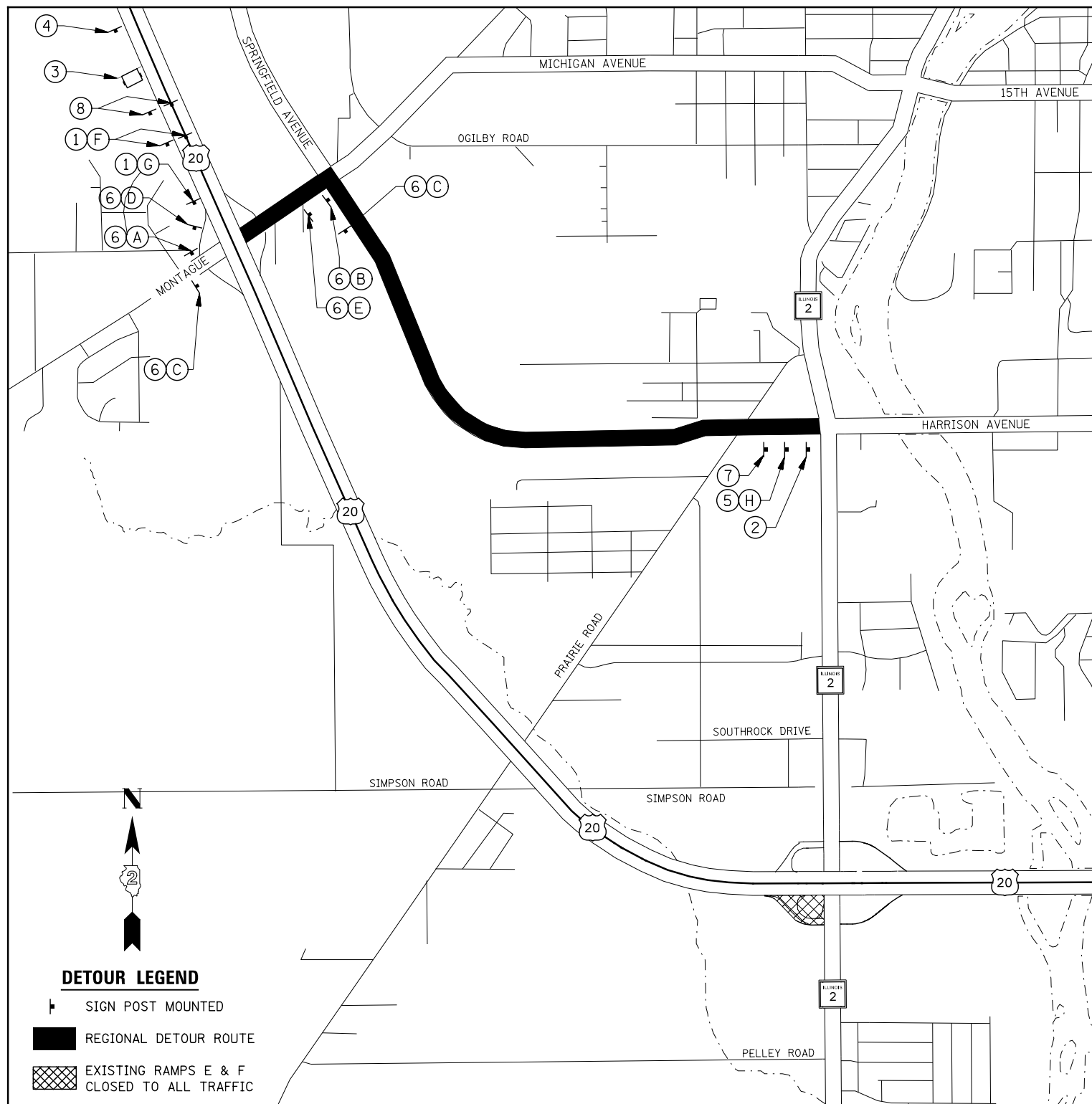
# STAGE 3 - DETOUR

<p>①</p>  <p>M4-5(0)-3618 M1-I100-36 (SEE DIRECTIONAL SIGNS) POST MOUNTED</p>	<p>④</p>  <p>W20-3(0)-48 SPL M1-I100-24 (SEE DIRECTIONAL SIGNS) POST MOUNTED</p>
<p>②</p>  <p>M4-8a(0)-2418</p>	<p>⑤</p>  <p>M1-I100-24 (SEE DIRECTIONAL SIGNS) POST MOUNTED</p>
<p>③</p> <p>PORTABLE CHANGEABLE MESSAGE SIGN</p>  <p>PHASE I</p>  <p>PHASE II</p>  <p>PHASE III</p>	<p>⑥</p>  <p>M4-5(0)-2412 M1-I100-24 (SEE DIRECTIONAL SIGNS) POST MOUNTED</p> <p>⑦</p>  <p>M2-1(0)-2115 M1-I100-24</p> <p>⑧</p>  <p>W20-2(0)-48</p>




**DETOUR SIGNS**

Ⓐ	Ⓑ	Ⓒ	Ⓓ	Ⓔ	Ⓕ	Ⓖ	Ⓗ
							
M6-1L(0) 2115	M6-1R(0) 2115	M6-3(0) 2115	M5-1L(0) 2115	M5-1R(0) 2115	M5-2R(0) 3021	M6-2R(0) 3021	M6-4 2115

**DIRECTIONAL SIGNS**



**DETOUR LEGEND**

-  SIGN POST MOUNTED
-  REGIONAL DETOUR ROUTE
-  EXISTING RAMPS E & F CLOSED TO ALL TRAFFIC










**DETOUR PLAN**

NOT TO SCALE

USER NAME = dsivo	DESIGNED - PMO	REVISED -
PLOT SCALE = 1:5600	DRAWN - PMO	REVISED -
PLOT DATE = 8/27/2018	CHECKED - DMS	REVISED -
	DATE - 08-15-2018	REVISED -

F.A.P. RTE.	SECTION	COUNTY	TOTAL SHEETS	SHEET NO.
742	3HBR	WINNEBAGO	689	202
FED. ROAD DIST. NO.		ILLINOIS FED. AID PROJECT		

**STAGING LEGEND**

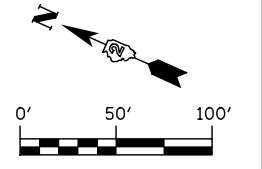
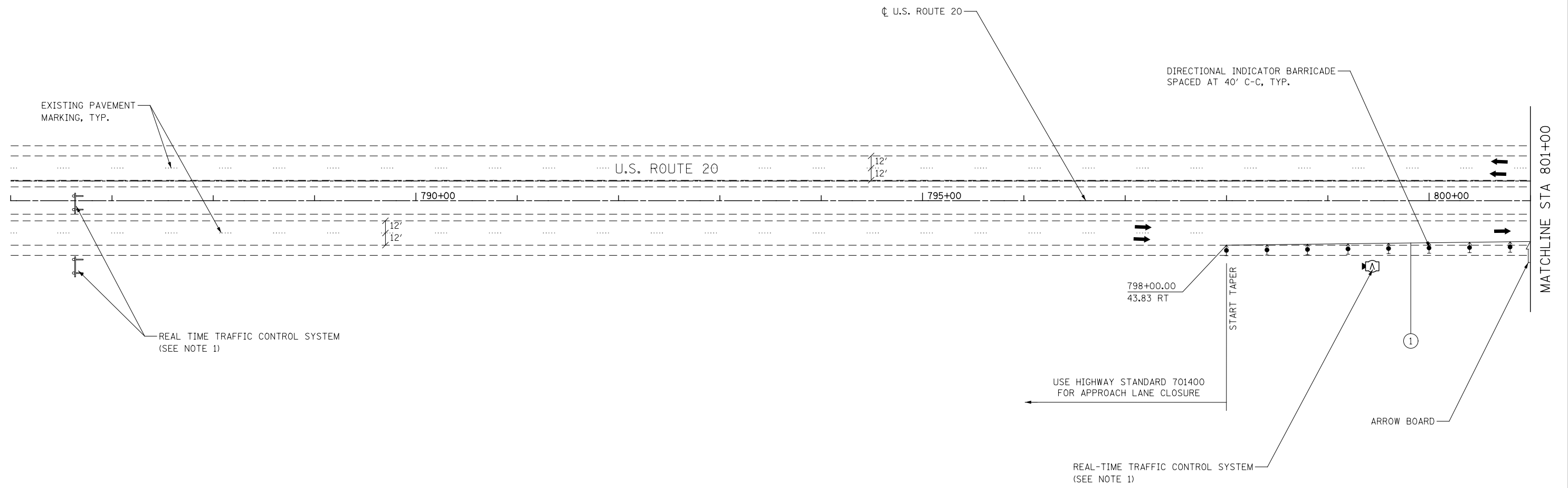
-  CONSTRUCTION WORK ZONE
-  TEMPORARY PAVEMENT (PLACED THIS STAGE)
-  TEMPORARY PAVEMENT (PRIOR STAGE)
-  TRAFFIC FLOW
-  SIGN
-  DIRECTIONAL INDICATOR BARRICADE W/ STEADY BURN MONODIRECTIONAL LIGHT
-  TYPE II BARRICADE, DRUM, OR VERTICAL BARRICADE W/ STEADY BURN MONODIRECTIONAL LIGHT
-  TYPE III BARRICADE
-  TEMPORARY CONCRETE BARRIER WALL

**TEMP. PAVEMENT MARKING LEGEND**

- ① SOLID WHITE, 4"
- ② SKIP DASH WHITE, 4"
- ③ DOTTED WHITE, 6"
- ④ SOLID WHITE, 6"
- ⑤ SOLID WHITE, 12"
- ⑥ SOLID WHITE, 24"
- ⑦ SOLID YELLOW, 4"
- ⑧ DOUBLE CENTERLINE YELLOW, 4"
- ⑨ SOLID YELLOW, 12"
- ⑩ LETTERS AND SYMBOLS
- ⑪ SOLID WHITE, 8"










**NOTES**

1. CONTRACTOR SHALL SET UP REAL TIME TRAFFIC CONTROL SYSTEM ACCORDING TO PLAN DETAILS AND SPECIAL PROVISIONS.



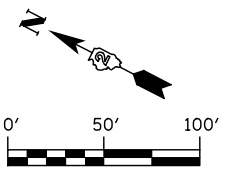
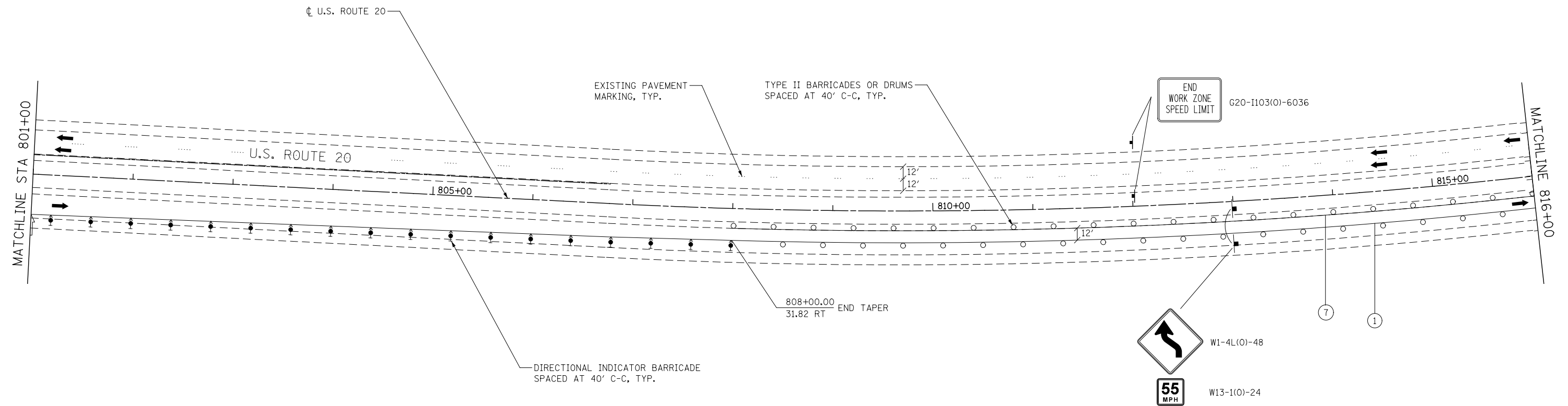
<b>KNIGHT</b> <small>Engineers &amp; Architects</small>	USER NAME = dsiwo	DESIGNED - PMO	REVISED -	<b>STATE OF ILLINOIS</b> <b>DEPARTMENT OF TRANSPORTATION</b>	<b>MAINTENANCE OF TRAFFIC</b> <b>STAGE 3 - U.S. ROUTE 20</b>	F.A.P. RTE. 301	SECTION 3HBR	COUNTY WINNEBAGO	TOTAL SHEETS 689	SHEET NO. 203
	PLOT SCALE = 1:100	CHECKED - DMS	REVISED -			CONTRACT NO. 64B87				
	PLOT DATE = 8/16/2018	DATE - 08/15/2018	REVISED -			FED. ROAD DIST. NO. ILLINOIS FED. AID PROJECT				

**STAGING LEGEND**

-  CONSTRUCTION WORK ZONE
-  TEMPORARY PAVEMENT (PLACED THIS STAGE)
-  TEMPORARY PAVEMENT (PRIOR STAGE)
-  TRAFFIC FLOW
-  SIGN
-  DIRECTIONAL INDICATOR BARRICADE W/ STEADY BURN MONODIRECTIONAL LIGHT
-  TYPE II BARRICADE, DRUM, OR VERTICAL BARRICADE W/ STEADY BURN MONODIRECTIONAL LIGHT
-  TYPE III BARRICADE
-  TEMPORARY CONCRETE BARRIER WALL

**TEMP. PAVEMENT MARKING LEGEND**

- ① SOLID WHITE, 4"
- ② SKIP DASH WHITE, 4"
- ③ DOTTED WHITE, 6"
- ④ SOLID WHITE, 6"
- ⑤ SOLID WHITE, 12"
- ⑥ SOLID WHITE, 24"
- ⑦ SOLID YELLOW, 4"
- ⑧ DOUBLE CENTERLINE YELLOW, 4"
- ⑨ SOLID YELLOW, 12"
- ⑩ LETTERS AND SYMBOLS
- ⑪ SOLID WHITE, 8"



<b>KNIGHT</b> Engineers & Architects	USER NAME = dsiwo	DESIGNED - PMO	REVISED -
	PLOT SCALE = 1:100	DRAWN - PMO	REVISED -
	PLOT DATE = 8/16/2018	CHECKED - DMS	REVISED -
		DATE - 08/15/2018	REVISED -










**STATE OF ILLINOIS  
DEPARTMENT OF TRANSPORTATION**

<b>STAGING PLAN STAGE 3 - U.S. ROUTE 20</b>			
S3-02	SHEET NO.	OF SHEETS	STA. 801+00 TO STA. 816+00

F.A.P. RTE.	SECTION	COUNTY	TOTAL SHEETS	SHEET NO.
301	3HBR	WINNEBAGO	689	204
FED. ROAD DIST. NO. ILLINOIS FED. AID PROJECT			CONTRACT NO. 64B87	

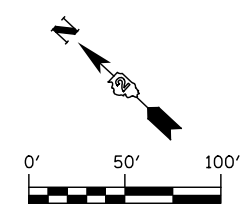
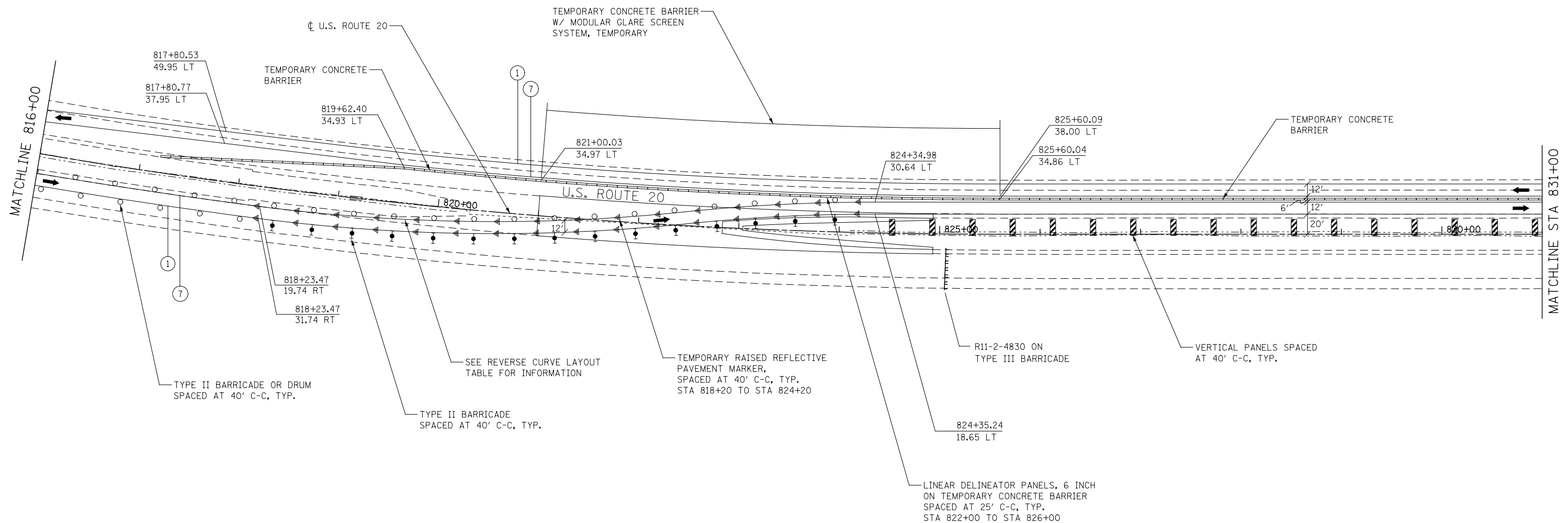
LT EDGE - REVERSE CURVE LAYOUT					
STATION	OFFSET	STATION	OFFSET	STATION	OFFSET
818+23.47	19.74	820+30.00	11.75	822+40.00	-12.81
818+30.00	19.73	820+40.00	10.96	822+50.00	-14.38
818+40.00	19.69	820+50.00	10.13	822+60.00	-15.90
818+50.00	19.61	820+60.00	9.26	822+70.00	-17.34
818+60.00	19.49	820+70.00	8.35	822+80.00	-18.70
818+70.00	19.33	820+80.00	7.41	822+90.00	-20.00
818+80.00	19.14	820+90.00	6.43	823+00.00	-21.22
818+90.00	18.91	821+00.00	5.41	823+10.00	-22.36
819+00.00	18.64	821+10.00	4.35	823+20.00	-23.44
819+10.00	18.34	821+20.00	3.26	823+30.00	-24.44
819+20.00	17.99	821+30.00	2.13	823+40.00	-25.37
819+30.00	17.61	821+40.00	0.96	823+50.00	-26.23
819+40.00	17.19	821+50.00	-0.25	823+60.00	-27.02
819+50.00	16.74	821+60.00	-1.49	823+70.00	-27.73
819+60.00	16.25	821+70.00	-2.77	823+80.00	-28.38
819+70.00	15.72	821+80.00	-4.09	823+90.00	-28.95
819+80.00	15.15	821+90.00	-5.45	824+00.00	-29.45
819+90.00	14.54	822+00.00	-6.85	824+10.00	-29.88
820+00.00	13.90	822+10.00	-8.28	824+20.00	-30.24
820+10.00	13.22	822+20.00	-9.75	824+30.00	-30.53
820+20.00	12.50	822+30.00	-11.26	824+34.98	-30.64

**STAGING LEGEND**










-  CONSTRUCTION WORK ZONE
-  TEMPORARY PAVEMENT (PLACED THIS STAGE)
-  TEMPORARY PAVEMENT (PRIOR STAGE)
-  TRAFFIC FLOW
-  SIGN
-  DIRECTIONAL INDICATOR BARRICADE W/ STEADY BURN MONODIRECTIONAL LIGHT
-  TYPE II BARRICADE, DRUM, OR VERTICAL BARRICADE W/ STEADY BURN MONODIRECTIONAL LIGHT
-  TYPE III BARRICADE
-  TEMPORARY CONCRETE BARRIER WALL

**TEMP. PAVEMENT MARKING LEGEND**

- ① SOLID WHITE, 4"
- ② SKIP DASH WHITE, 4"
- ③ DOTTED WHITE, 6"
- ④ SOLID WHITE, 6"
- ⑤ SOLID WHITE, 12"
- ⑥ SOLID WHITE, 24"
- ⑦ SOLID YELLOW, 4"
- ⑧ DOUBLE CENTERLINE YELLOW, 4"
- ⑨ SOLID YELLOW, 12"
- ⑩ LETTERS AND SYMBOLS
- ⑪ SOLID WHITE, 8"

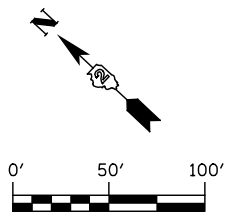
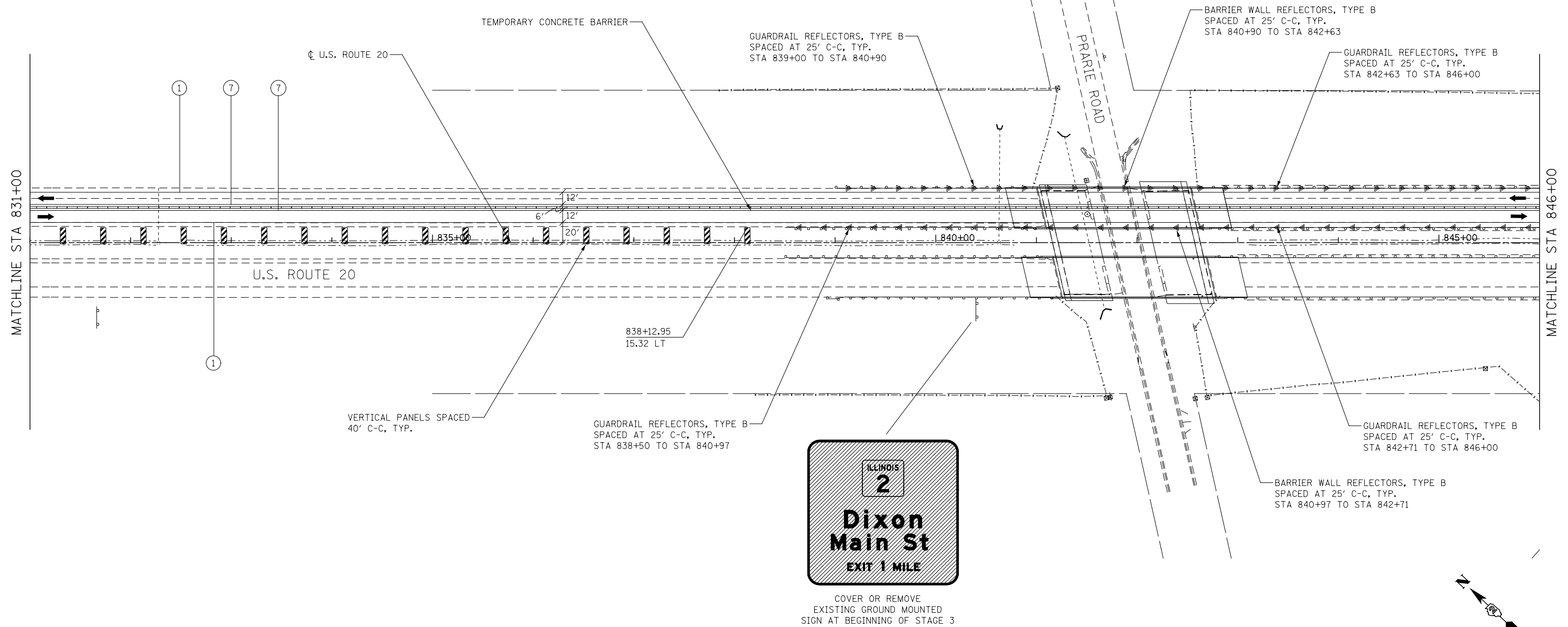


**STAGING LEGEND**

-  CONSTRUCTION WORK ZONE
-  TEMPORARY PAVEMENT (PLACED THIS STAGE)
-  TEMPORARY PAVEMENT (PRIOR STAGE)
-  TRAFFIC FLOW
-  SIGN
-  DIRECTIONAL INDICATOR BARRICADE W/ STEADY BURN MONODIRECTIONAL LIGHT
-  TYPE II BARRICADE, DRUM, OR VERTICAL BARRICADE W/ STEADY BURN MONODIRECTIONAL LIGHT
-  TYPE III BARRICADE
-  TEMPORARY CONCRETE BARRIER WALL

**TEMP. PAVEMENT MARKING LEGEND**

- ① SOLID WHITE, 4"
- ② SKIP DASH WHITE, 4"
- ③ DOTTED WHITE, 6"
- ④ SOLID WHITE, 6"
- ⑤ SOLID WHITE, 12"
- ⑥ SOLID WHITE, 24"
- ⑦ SOLID YELLOW, 4"
- ⑧ DOUBLE CENTERLINE YELLOW, 4"
- ⑨ SOLID YELLOW, 12"
- ⑩ LETTERS AND SYMBOLS
- ⑪ SOLID WHITE, 8"



<b>KNIGHT</b> Engineers & Architects	USER NAME = dsiwo	DESIGNED - PMO	REVISED -
	PLOT SCALE = 1:100	DRAWN - PMO	REVISED -
	PLOT DATE = 8/16/2018	CHECKED - DMS	REVISED -
		DATE - 08/15/2018	REVISED -

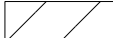








**STATE OF ILLINOIS  
DEPARTMENT OF TRANSPORTATION**

**MAINTENANCE OF TRAFFIC  
STAGE 3 - U.S. ROUTE 20**

S3-04 SHEET NO. OF SHEETS STA. 831+00 TO STA. 846+00

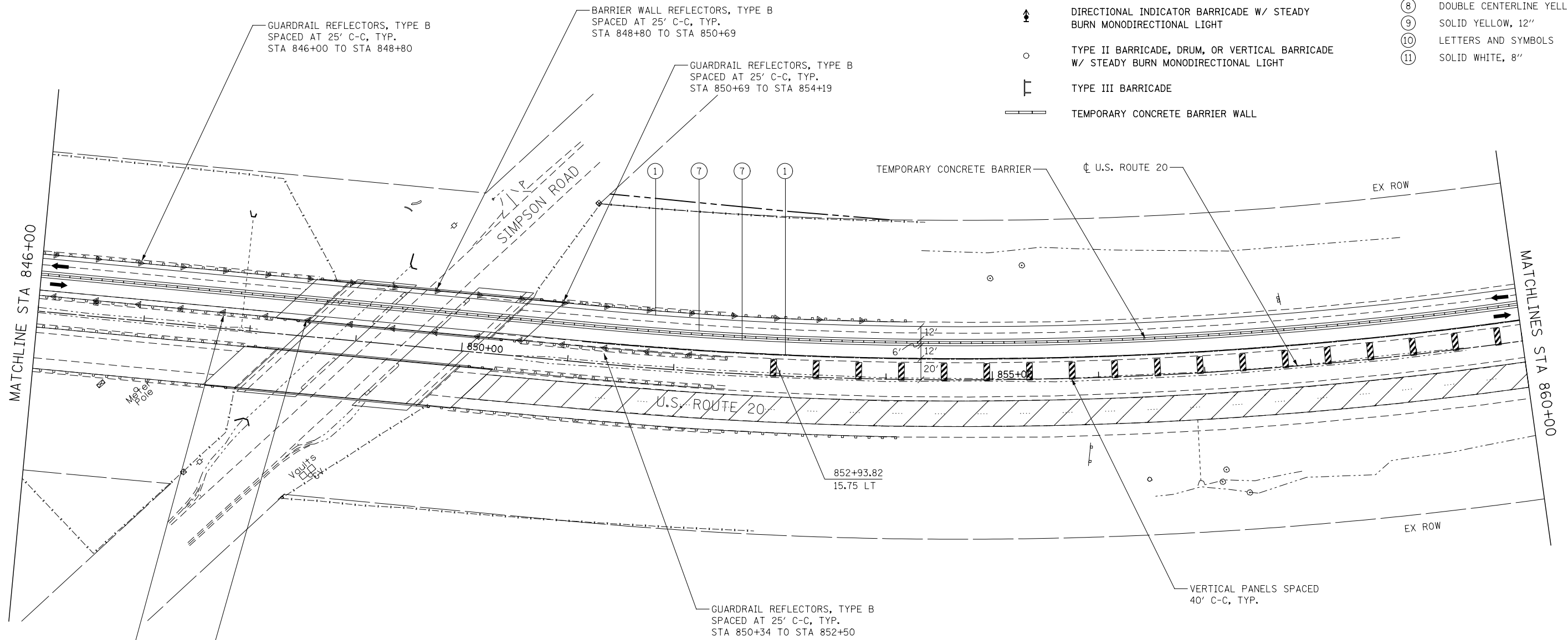
F.A.P. RTE.	SECTION	COUNTY	TOTAL SHEETS	SHEET NO.
301	3HBR	WINNEBAGO	689	206
FED. ROAD DIST. NO. ILLINOIS FED. AID PROJECT			CONTRACT NO. 64B87	

**STAGING LEGEND**

-  CONSTRUCTION WORK ZONE
-  TEMPORARY PAVEMENT (PLACED THIS STAGE)
-  TEMPORARY PAVEMENT (PRIOR STAGE)
-  TRAFFIC FLOW
-  SIGN
-  DIRECTIONAL INDICATOR BARRICADE W/ STEADY BURN MONODIRECTIONAL LIGHT
-  TYPE II BARRICADE, DRUM, OR VERTICAL BARRICADE W/ STEADY BURN MONODIRECTIONAL LIGHT
-  TYPE III BARRICADE
-  TEMPORARY CONCRETE BARRIER WALL

**TEMP. PAVEMENT MARKING LEGEND**

- ① SOLID WHITE, 4"
- ② SKIP DASH WHITE, 4"
- ③ DOTTED WHITE, 6"
- ④ SOLID WHITE, 6"
- ⑤ SOLID WHITE, 12"
- ⑥ SOLID WHITE, 24"
- ⑦ SOLID YELLOW, 4"
- ⑧ DOUBLE CENTERLINE YELLOW, 4"
- ⑨ SOLID YELLOW, 12"
- ⑩ LETTERS AND SYMBOLS
- ⑪ SOLID WHITE, 8"



GUARDRAIL REFLECTORS, TYPE B  
SPACED AT 25' C-C, TYP.  
STA 846+00 TO STA 848+46

BARRIER WALL REFLECTORS, TYPE B  
SPACED AT 25' C-C, TYP.  
STA 848+46 TO STA 850+34

GUARDRAIL REFLECTORS, TYPE B  
SPACED AT 25' C-C, TYP.  
STA 846+00 TO STA 848+80

BARRIER WALL REFLECTORS, TYPE B  
SPACED AT 25' C-C, TYP.  
STA 848+80 TO STA 850+69

GUARDRAIL REFLECTORS, TYPE B  
SPACED AT 25' C-C, TYP.  
STA 850+69 TO STA 854+19

GUARDRAIL REFLECTORS, TYPE B  
SPACED AT 25' C-C, TYP.  
STA 850+34 TO STA 852+50

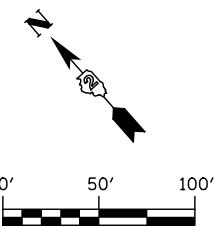
TEMPORARY CONCRETE BARRIER

U.S. ROUTE 20

EX ROW

MATCHLINES STA 860+00

MATCHLINE STA 846+00



**KNIGHT**  
Engineers & Architects

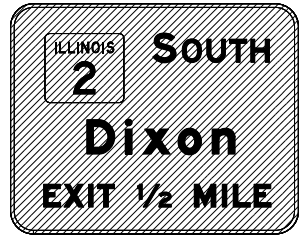
USER NAME = dslw	DESIGNED - PMO	REVISED -
PLOT SCALE = 1:100	DRAWN - PMO	REVISED -
PLOT DATE = 8/16/2018	CHECKED - DMS	REVISED -
	DATE - 08/15/2018	REVISED -

**STATE OF ILLINOIS**  
**DEPARTMENT OF TRANSPORTATION**

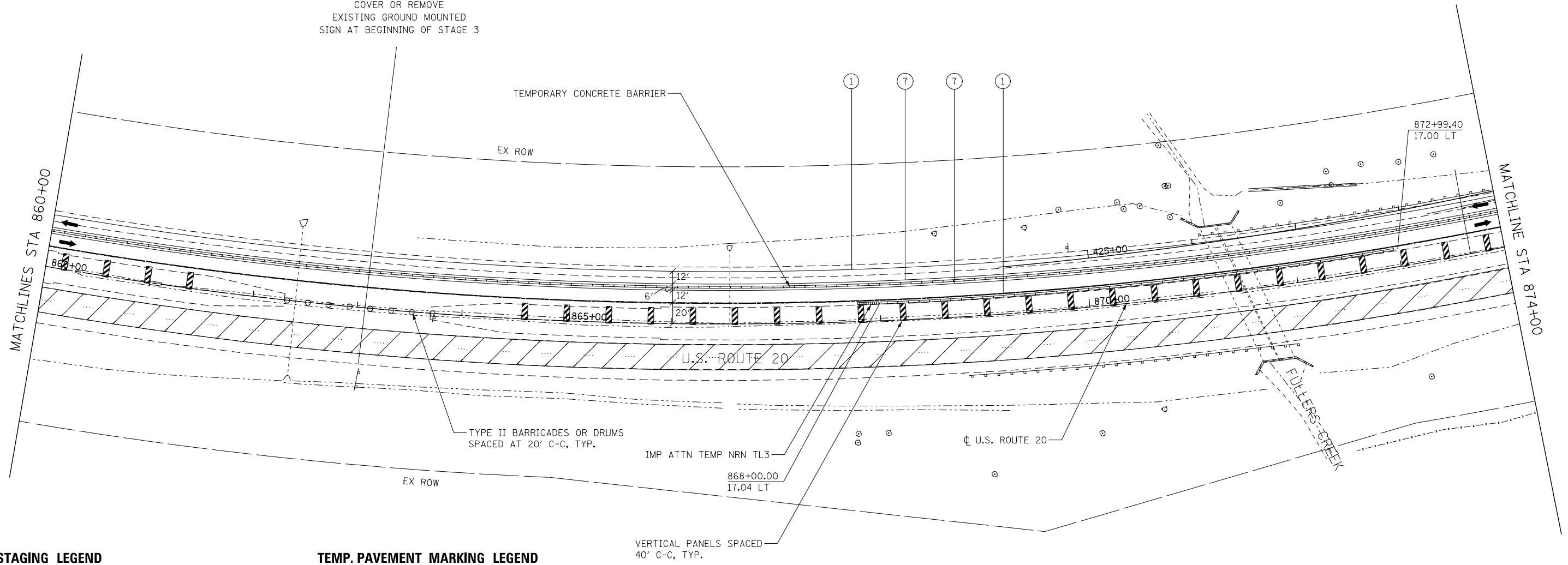
**MAINTENANCE OF TRAFFIC**  
**STAGE 3 - U.S. ROUTE 20**

S3-05 SHEET NO. OF SHEETS STA. 846+00 TO STA. 860+00

F.A.P. RTE.	SECTION	COUNTY	TOTAL SHEETS	SHEET NO.
301	3HBR	WINNEBAGO	689	207
FED. ROAD DIST. NO. ILLINOIS FED. AID PROJECT			CONTRACT NO. 64B87	



COVER OR REMOVE  
EXISTING GROUND MOUNTED  
SIGN AT BEGINNING OF STAGE 3



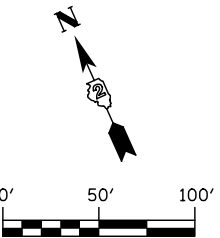
**STAGING LEGEND**

- CONSTRUCTION WORK ZONE
- TEMPORARY PAVEMENT (PLACED THIS STAGE)
- TEMPORARY PAVEMENT (PRIOR STAGE)
- TRAFFIC FLOW
- SIGN
- DIRECTIONAL INDICATOR BARRICADE W/ STEADY BURN MONODIRECTIONAL LIGHT
- TYPE II BARRICADE, DRUM, OR VERTICAL BARRICADE W/ STEADY BURN MONODIRECTIONAL LIGHT
- TYPE III BARRICADE
- TEMPORARY CONCRETE BARRIER WALL

**TEMP. PAVEMENT MARKING LEGEND**

- ① SOLID WHITE, 4"
- ② SKIP DASH WHITE, 4"
- ③ DOTTED WHITE, 6"
- ④ SOLID WHITE, 6"
- ⑤ SOLID WHITE, 12"
- ⑥ SOLID WHITE, 24"
- ⑦ SOLID YELLOW, 4"
- ⑧ DOUBLE CENTERLINE YELLOW, 4"
- ⑨ SOLID YELLOW, 12"
- ⑩ LETTERS AND SYMBOLS
- ⑪ SOLID WHITE, 8"

VERTICAL PANELS SPACED  
40' C-C, TYP.



USER NAME = dsiwo	DESIGNED - PMO	REVISED -
PLOT SCALE = 1:100	DRAWN - PMO	REVISED -
PLOT DATE = 8/16/2018	CHECKED - DMS	REVISED -
	DATE - 08/15/2018	REVISED -

STATE OF ILLINOIS  
DEPARTMENT OF TRANSPORTATION


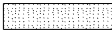







MAINTENANCE OF TRAFFIC  
STAGE 3 - U.S. ROUTE 20

S3-06 SHEET NO. OF SHEETS STA. 860+00 TO STA. 874+00

F.A.P. RTE.	SECTION	COUNTY	TOTAL SHEETS	SHEET NO.
301	3HBR	WINNEBAGO	689	208
CONTRACT NO. 64B87				
FED. ROAD DIST. NO. ILLINOIS FED. AID PROJECT				

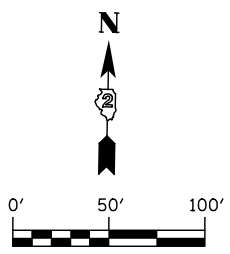
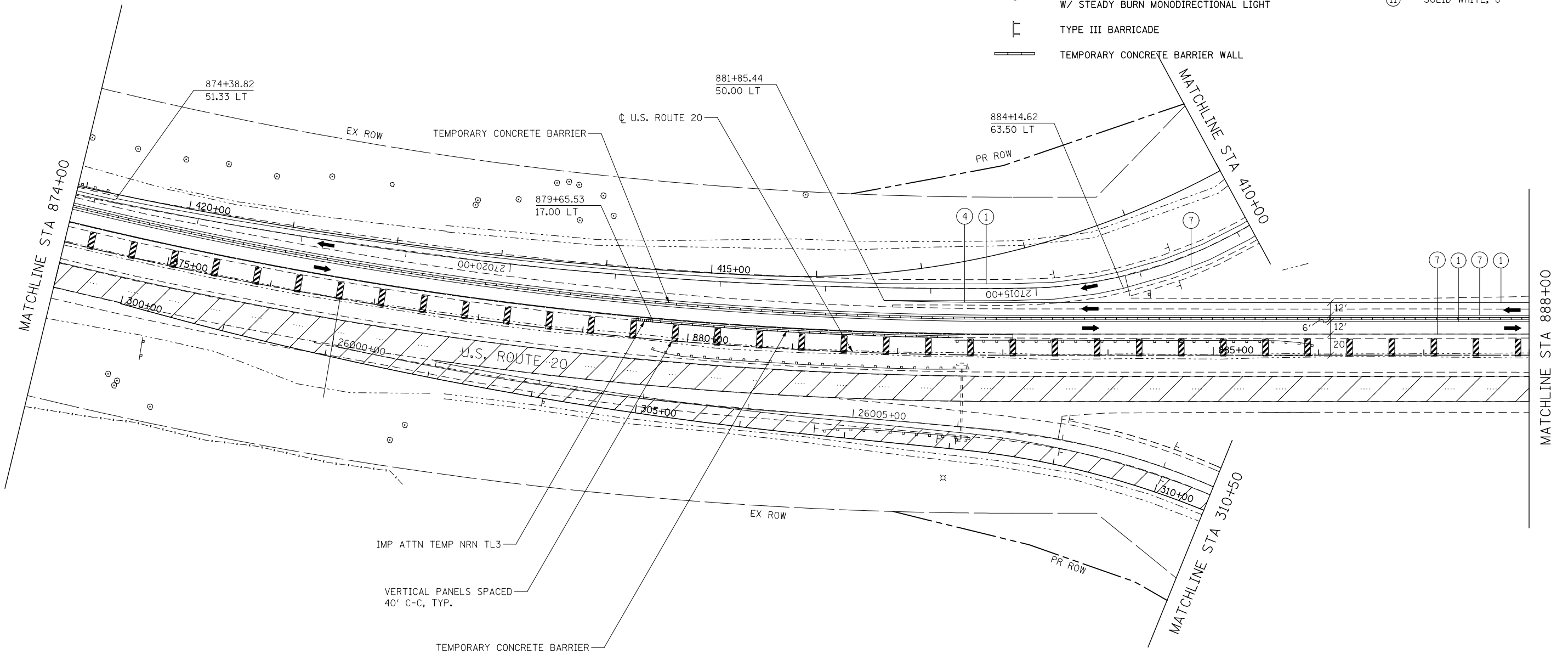


**STAGING LEGEND**

-  CONSTRUCTION WORK ZONE
-  TEMPORARY PAVEMENT (PLACED THIS STAGE)
-  TEMPORARY PAVEMENT (PRIOR STAGE)
-  TRAFFIC FLOW
-  SIGN
-  DIRECTIONAL INDICATOR BARRICADE W/ STEADY BURN MONODIRECTIONAL LIGHT
-  TYPE II BARRICADE, DRUM, OR VERTICAL BARRICADE W/ STEADY BURN MONODIRECTIONAL LIGHT
-  TYPE III BARRICADE
-  TEMPORARY CONCRETE BARRIER WALL

**TEMP. PAVEMENT MARKING LEGEND**

- ① SOLID WHITE, 4"
- ② SKIP DASH WHITE, 4"
- ③ DOTTED WHITE, 6"
- ④ SOLID WHITE, 6"
- ⑤ SOLID WHITE, 12"
- ⑥ SOLID WHITE, 24"
- ⑦ SOLID YELLOW, 4"
- ⑧ DOUBLE CENTERLINE YELLOW, 4"
- ⑨ SOLID YELLOW, 12"
- ⑩ LETTERS AND SYMBOLS
- ⑪ SOLID WHITE, 8"



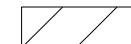
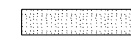







<b>KNIGHT</b> Engineers & Architects	USER NAME = dsilwo	DESIGNED - PMO	REVISED -
	PLOT SCALE = 1:100	DRAWN - PMO	REVISED -
	PLOT DATE = 8/16/2018	CHECKED - DMS	REVISED -
		DATE - 08/15/2018	REVISED -

**STATE OF ILLINOIS  
DEPARTMENT OF TRANSPORTATION**

<b>MAINTENANCE OF TRAFFIC STAGE 3 - U.S. ROUTE 20</b>			
S3-07	SHEET NO.	OF SHEETS	STA. 874+00 TO STA. 888+00

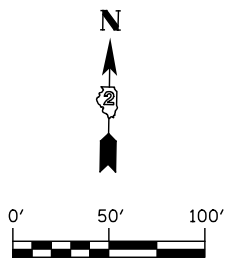
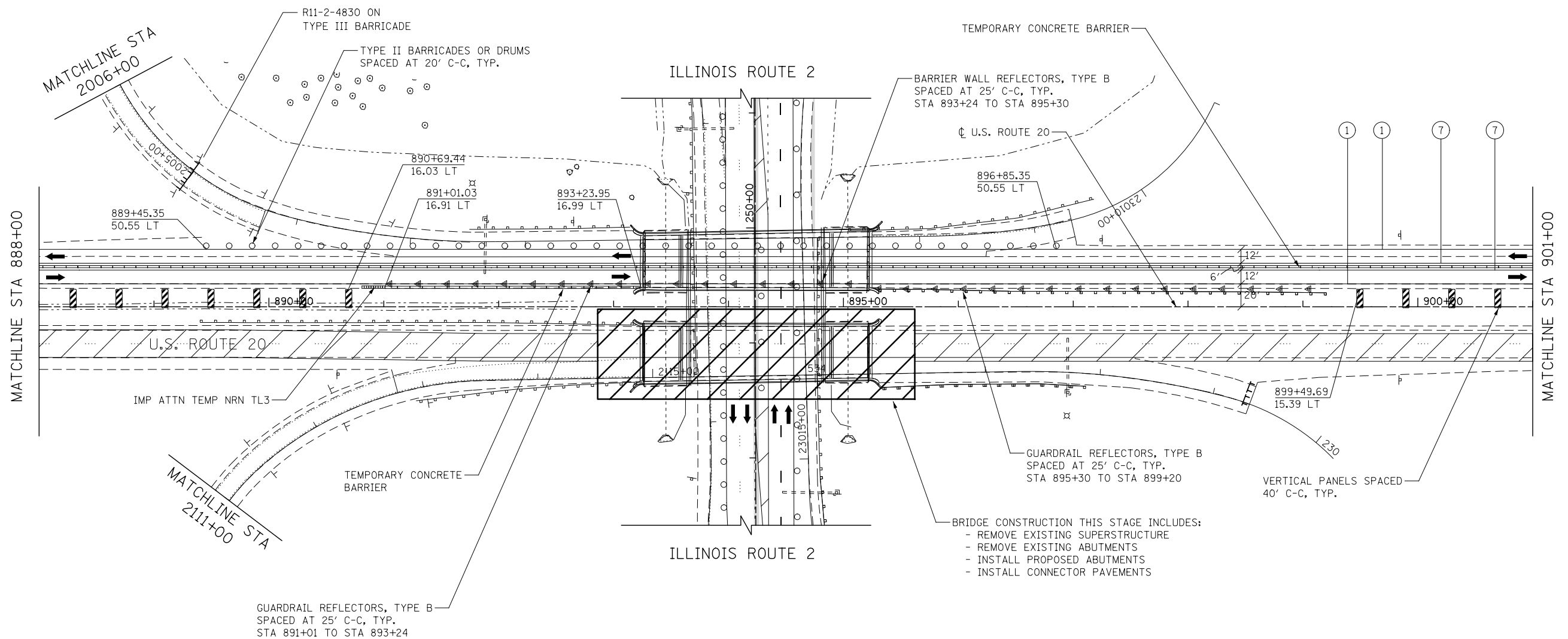
F.A.P. RTE.	SECTION	COUNTY	TOTAL SHEETS	SHEET NO.
301	3HBR	WINNEBAGO	689	209
FED. ROAD DIST. NO. ILLINOIS FED. AID PROJECT			CONTRACT NO. 64B87	

**STAGING LEGEND**

-  CONSTRUCTION WORK ZONE
-  TEMPORARY PAVEMENT (PLACED THIS STAGE)
-  TEMPORARY PAVEMENT (PRIOR STAGE)
-  TRAFFIC FLOW
-  SIGN
-  DIRECTIONAL INDICATOR BARRICADE W/ STEADY BURN MONODIRECTIONAL LIGHT
-  TYPE II BARRICADE, DRUM, OR VERTICAL BARRICADE W/ STEADY BURN MONODIRECTIONAL LIGHT
-  TYPE III BARRICADE
-  TEMPORARY CONCRETE BARRIER WALL

**TEMP. PAVEMENT MARKING LEGEND**

- ① SOLID WHITE, 4"
- ② SKIP DASH WHITE, 4"
- ③ DOTTED WHITE, 6"
- ④ SOLID WHITE, 6"
- ⑤ SOLID WHITE, 12"
- ⑥ SOLID WHITE, 24"
- ⑦ SOLID YELLOW, 4"
- ⑧ DOUBLE CENTERLINE YELLOW, 4"
- ⑨ SOLID YELLOW, 12"
- ⑩ LETTERS AND SYMBOLS
- ⑪ SOLID WHITE, 8"



**KNIGHT**  
Engineers & Architects

USER NAME = dsiwo	DESIGNED - PMO	REVISED -
	DRAWN - PMO	REVISED -
PLOT SCALE = 1:100	CHECKED - DMS	REVISED -
PLOT DATE = 8/16/2018	DATE - 08/15/2018	REVISED -

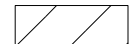








**STATE OF ILLINOIS  
DEPARTMENT OF TRANSPORTATION**

**MAINTENANCE OF TRAFFIC  
STAGE 3 - U.S. ROUTE 20**

S3-08      SHEET NO.    OF    SHEETS    STA. 888+00 TO STA. 901+00

F.A.P. RTE.	SECTION	COUNTY	TOTAL SHEETS	SHEET NO.
301	3HBR	WINNEBAGO	689	210
FED. ROAD DIST. NO. ILLINOIS FED. AID PROJECT			CONTRACT NO. 64B87	

**STAGING LEGEND**

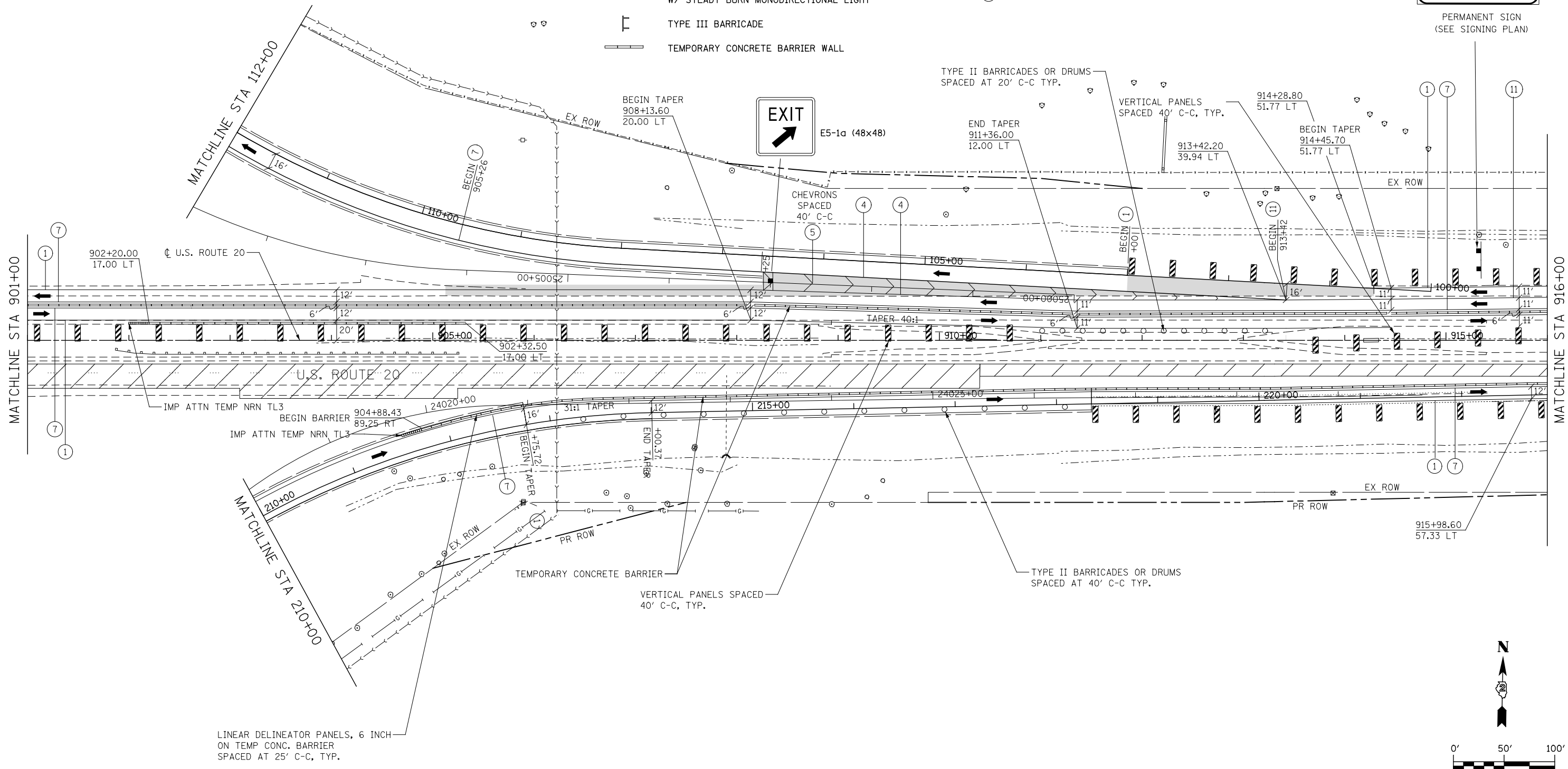
-  CONSTRUCTION WORK ZONE
-  TEMPORARY PAVEMENT (PLACED THIS STAGE)
-  TEMPORARY PAVEMENT (PRIOR STAGE)
-  TRAFFIC FLOW
-  SIGN
-  DIRECTIONAL INDICATOR BARRICADE W/ STEADY BURN MONODIRECTIONAL LIGHT
-  TYPE II BARRICADE, DRUM, OR VERTICAL BARRICADE W/ STEADY BURN MONODIRECTIONAL LIGHT
-  TYPE III BARRICADE
-  TEMPORARY CONCRETE BARRIER WALL

**TEMP. PAVEMENT MARKING LEGEND**

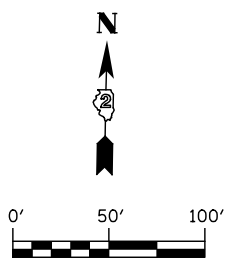
- ① SOLID WHITE, 4"
- ② SKIP DASH WHITE, 4"
- ③ DOTTED WHITE, 6"
- ④ SOLID WHITE, 6"
- ⑤ SOLID WHITE, 12"
- ⑥ SOLID WHITE, 24"
- ⑦ SOLID YELLOW, 4"
- ⑧ DOUBLE CENTERLINE YELLOW, 4"
- ⑨ SOLID YELLOW, 12"
- ⑩ LETTERS AND SYMBOLS
- ⑪ SOLID WHITE, 8"



PERMANENT SIGN  
(SEE SIGNING PLAN)



LINEAR DELINEATOR PANELS, 6 INCH ON TEMP CONC. BARRIER SPACED AT 25' C-C, TYP.



**KNIGHT**  
Engineers & Architects

USER NAME = dsilwo	DESIGNED - PMO	REVISED -
PLOT SCALE = 1:100	DRAWN - PMO	REVISED -
PLOT DATE = 8/16/2018	CHECKED - DMS	REVISED -
	DATE - 08/15/2018	REVISED -

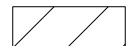








**STATE OF ILLINOIS  
DEPARTMENT OF TRANSPORTATION**

**MAINTENANCE OF TRAFFIC  
STAGE 3 - U.S. ROUTE 20**

S3-09 SHEET NO. OF SHEETS STA. 901+00 TO STA. 916+00

F.A.P. RTE. 301	SECTION 3HBR	COUNTY WINNEBAGO	TOTAL SHEETS 689	SHEET NO. 211
FED. ROAD DIST. NO.		ILLINOIS FED. AID PROJECT	CONTRACT NO. 64B87	

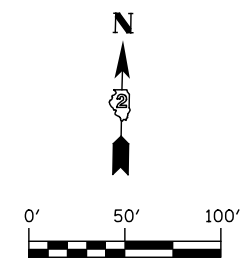
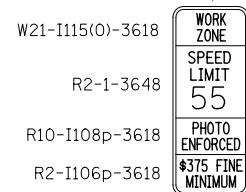
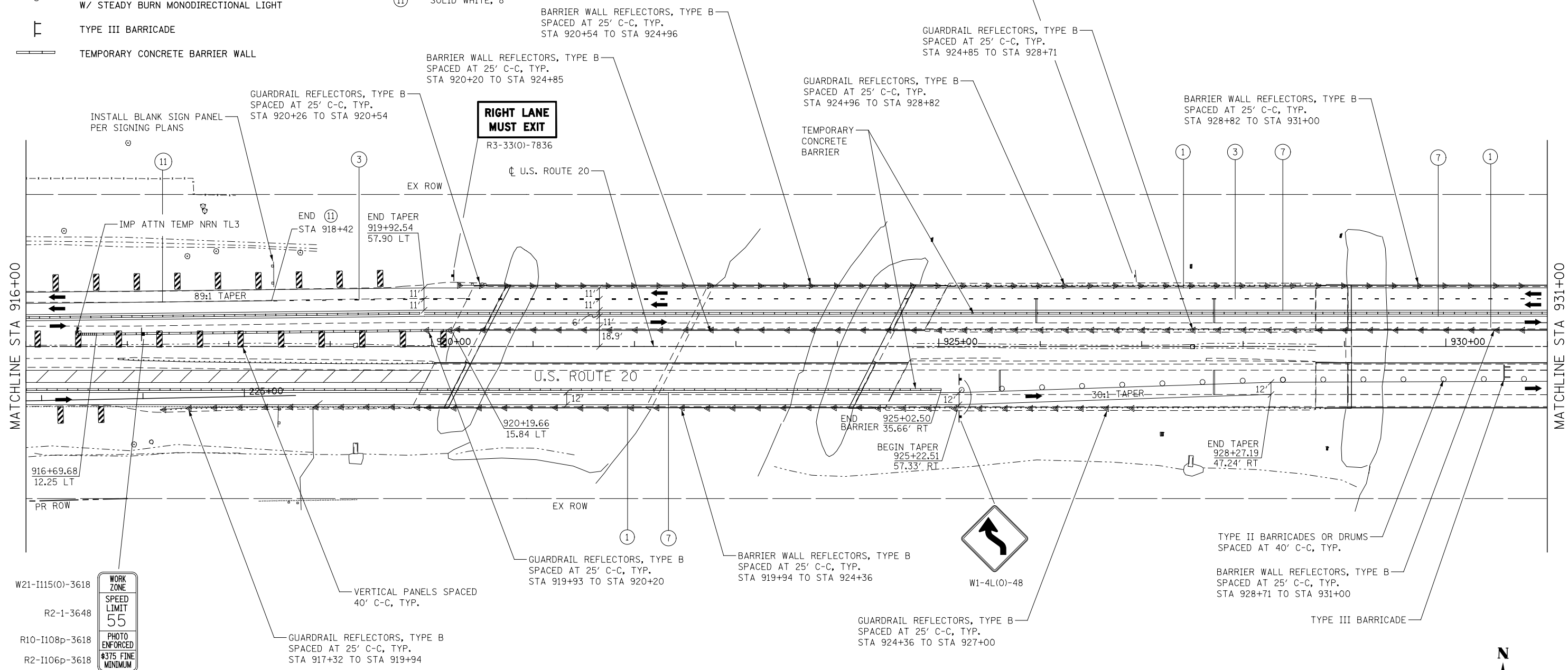
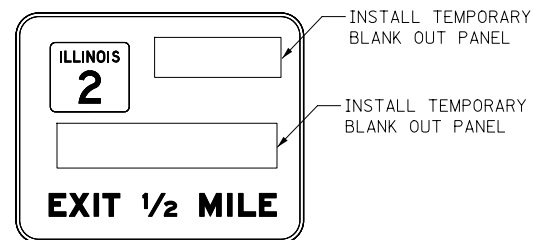
**STAGING LEGEND**

-  CONSTRUCTION WORK ZONE
-  TEMPORARY PAVEMENT (PLACED THIS STAGE)
-  TEMPORARY PAVEMENT (PRIOR STAGE)
-  TRAFFIC FLOW
-  SIGN
-  DIRECTIONAL INDICATOR BARRICADE W/ STEADY BURN MONODIRECTIONAL LIGHT
-  TYPE II BARRICADE, DRUM, OR VERTICAL BARRICADE W/ STEADY BURN MONODIRECTIONAL LIGHT
-  TYPE III BARRICADE
-  TEMPORARY CONCRETE BARRIER WALL

**TEMP. PAVEMENT MARKING LEGEND**

- ① SOLID WHITE, 4"
- ② SKIP DASH WHITE, 4"
- ③ DOTTED WHITE, 6"
- ④ SOLID WHITE, 6"
- ⑤ SOLID WHITE, 12"
- ⑥ SOLID WHITE, 24"
- ⑦ SOLID YELLOW, 4"
- ⑧ DOUBLE CENTERLINE YELLOW, 4"
- ⑨ SOLID YELLOW, 12"
- ⑩ LETTERS AND SYMBOLS
- ⑪ SOLID WHITE, 8"

MAINTAIN EXISTING GROUND MOUNTED SIGN



**KNIGHT**  
Engineers & Architects

USER NAME = dsiwo	DESIGNED - PMO	REVISED -
PLOT SCALE = 1:100	DRAWN - PMO	REVISED -
PLOT DATE = 8/16/2018	CHECKED - DMS	REVISED -
	DATE - 08/15/2018	REVISED -










STATE OF ILLINOIS  
DEPARTMENT OF TRANSPORTATION

<b>MAINTENANCE OF TRAFFIC</b>		F.A.P. RTE.	SECTION	COUNTY	TOTAL SHEETS	SHEET NO.
<b>STAGE 3 - U.S. ROUTE 20</b>		301	3HBR	WINNEBAGO	689	212
S3-10	SHEET NO. OF SHEETS	STA. 916+00	TO STA. 931+00	CONTRACT NO. 64B87		

FED. ROAD DIST. NO.	ILLINOIS FED. AID PROJECT
---------------------	---------------------------

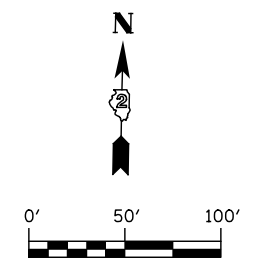
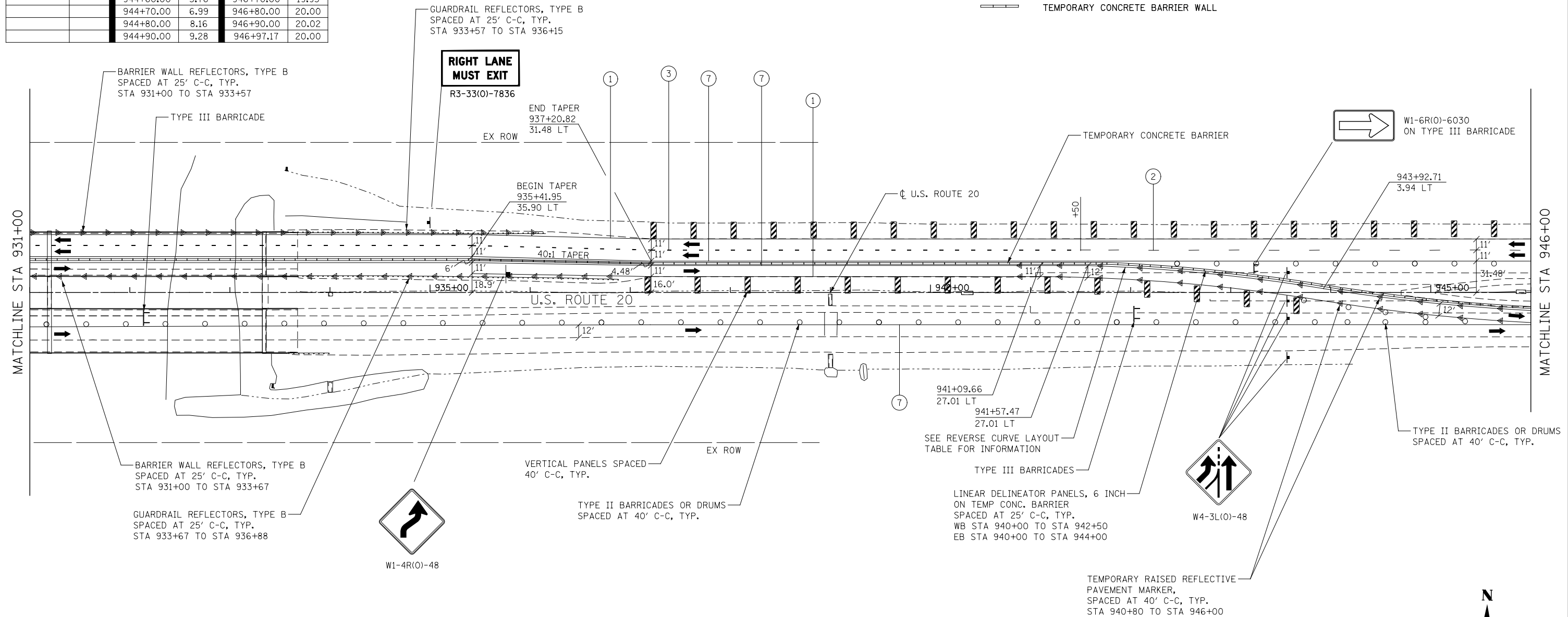
LT EDGE - REVERSE CURVE LAYOUT					
STATION	OFFSET	STATION	OFFSET	STATION	OFFSET
941+57.47	-27.01	942+90.00	-17.76	945+00.00	10.33
941+60.00	-26.92	943+00.00	-16.67	945+10.00	11.34
941+70.00	-26.55	943+10.00	-15.53	945+20.00	12.29
941+80.00	-26.11	943+20.00	-14.33	945+30.00	13.18
941+90.00	-25.63	943+30.00	-13.08	945+40.00	14.02
942+00.00	-25.09	943+40.00	-11.77	945+50.00	14.80
942+10.00	-24.49	943+50.00	-10.40	945+60.00	15.53
942+20.00	-23.84	943+60.00	-8.98	945+70.00	16.20
942+30.00	-23.13	943+70.00	-7.50	945+80.00	16.82
942+40.00	-22.38	943+80.00	-5.97	945+90.00	17.39
942+50.00	-21.56	943+90.00	-4.38	946+00.00	17.90
942+60.00	-20.69	944+00.00	-2.77	946+10.00	18.35
942+70.00	-19.77	944+10.00	-1.20	946+20.00	18.75
942+80.00	-18.79	944+20.00	0.30	946+30.00	19.10
		944+30.00	1.75	946+40.00	19.39
		944+40.00	3.15	946+50.00	19.62
		944+50.00	4.48	946+60.00	19.80
		944+60.00	5.76	946+70.00	19.93
		944+70.00	6.99	946+80.00	20.00
		944+80.00	8.16	946+90.00	20.02
		944+90.00	9.28	946+97.17	20.00

**STAGING LEGEND**

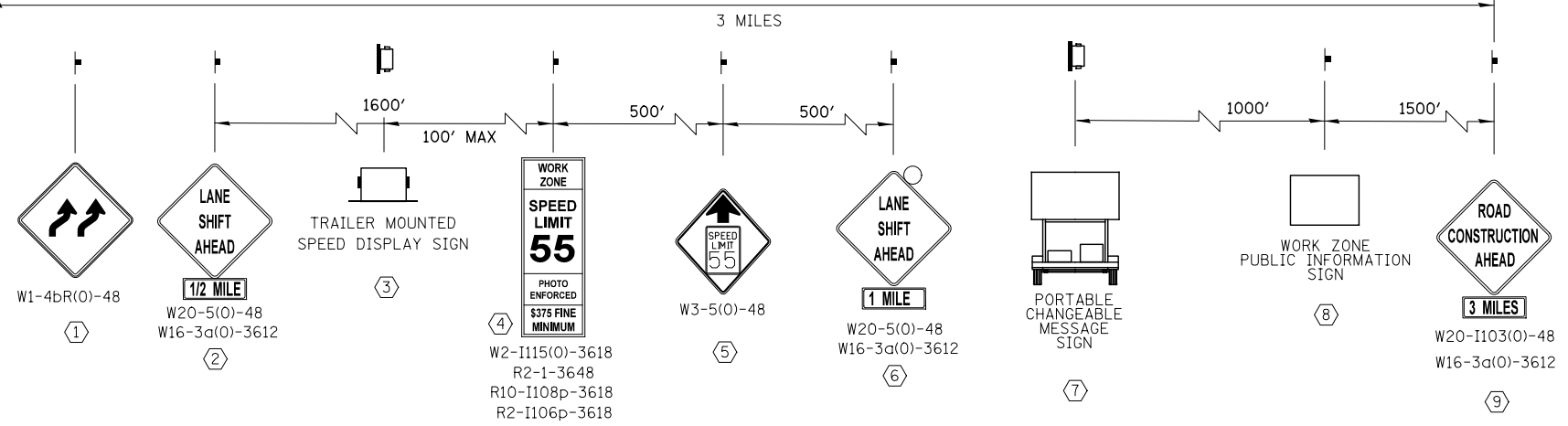
-  CONSTRUCTION WORK ZONE
-  TEMPORARY PAVEMENT (PLACED THIS STAGE)
-  TEMPORARY PAVEMENT (PRIOR STAGE)
-  TRAFFIC FLOW
-  SIGN
-  DIRECTIONAL INDICATOR BARRICADE W/ STEADY BURN MONODIRECTIONAL LIGHT
-  TYPE II BARRICADE, DRUM, OR VERTICAL BARRICADE W/ STEADY BURN MONODIRECTIONAL LIGHT
-  TYPE III BARRICADE
-  TEMPORARY CONCRETE BARRIER WALL

**TEMP. PAVEMENT MARKING LEGEND**

- ① SOLID WHITE, 4"
- ② SKIP DASH WHITE, 4"
- ③ DOTTED WHITE, 6"
- ④ SOLID WHITE, 6"
- ⑤ SOLID WHITE, 12"
- ⑥ SOLID WHITE, 24"
- ⑦ SOLID YELLOW, 4"
- ⑧ DOUBLE CENTERLINE YELLOW, 4"
- ⑨ SOLID YELLOW, 12"
- ⑩ LETTERS AND SYMBOLS
- ⑪ SOLID WHITE, 8"



MATCHLINE A-A



**STAGING LEGEND**

- CONSTRUCTION WORK ZONE
- TEMPORARY PAVEMENT (PLACED THIS STAGE)
- TEMPORARY PAVEMENT (PRIOR STAGE)
- TRAFFIC FLOW
- SIGN
- DIRECTIONAL INDICATOR BARRICADE W/ STEADY BURN MONODIRECTIONAL LIGHT
- TYPE II BARRICADE, DRUM, OR VERTICAL BARRICADE W/ STEADY BURN MONODIRECTIONAL LIGHT
- TYPE III BARRICADE
- TEMPORARY CONCRETE BARRIER WALL

**TEMP. PAVEMENT MARKING LEGEND**

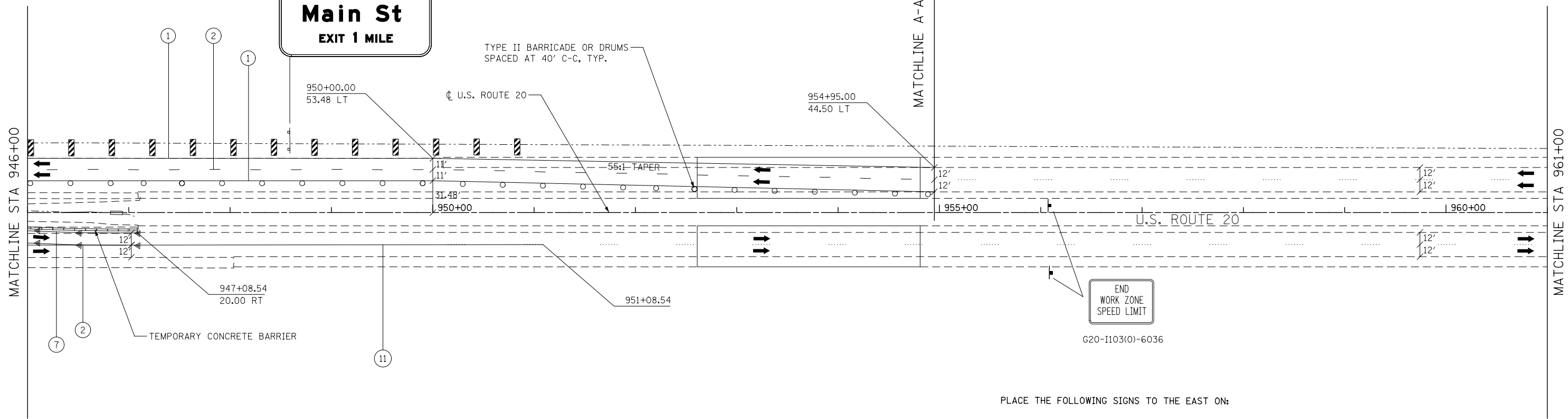
- ① SOLID WHITE, 4"
- ② SKIP DASH WHITE, 4"
- ③ DOTTED WHITE, 6"
- ④ SOLID WHITE, 6"
- ⑤ SOLID WHITE, 12"
- ⑥ SOLID WHITE, 24"
- ⑦ SOLID YELLOW, 4"
- ⑧ DOUBLE CENTERLINE YELLOW, 4"
- ⑨ SOLID YELLOW, 12"
- ⑩ LETTERS AND SYMBOLS
- ⑪ SOLID WHITE, 8"

- SIGNS SHALL BE PLACED ON BOTH SIDES OF DIRECTION OF TRAVEL (TYP.) EXCEPT FOR SIGNS 3 AND 7.  
 - SIGNS 3 AND 7 SHALL BE PRECEDED BY 3 LEGEND SYMBOLS "o" AT 25' CENTERS.

MAINTAIN EXISTING GROUND MOUNTED SIGN



TYPE II BARRICADE OR DRUMS SPACED AT 40' C-C, TYP.



PLACE THE FOLLOWING SIGNS TO THE EAST ON:


1. THE NORTH BOUND RTE. 251 TO WEST BOUND RTE. 20 RAMP
2. THE SOUTH BOUND RTE. 251 TO WEST BOUND RTE. 20 RAMP



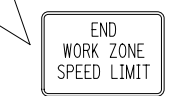
W20-I103(O)-48



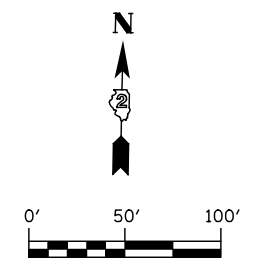
W20-I103(O)-48



W21-I115(O)-3618  
 R2-1-3648  
 R10-I108p-3618  
 R2-I106p-3618



G20-I103(O)-6036



**KNIGHT**  
 Engineers & Architects

USER NAME = dsiwo	DESIGNED - PMO	REVISED -
PLOT SCALE = 1:100	DRAWN - PMO	REVISED -
PLOT DATE = 8/16/2018	CHECKED - DMS	REVISED -
	DATE - 08/15/2018	REVISED -

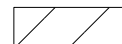








STATE OF ILLINOIS  
 DEPARTMENT OF TRANSPORTATION

MAINTENANCE OF TRAFFIC  
 STAGE 3 - U.S. ROUTE 20

S3-12	SHEET NO.	OF	SHEETS	STA.	946+00	TO STA.	961+00
-------	-----------	----	--------	------	--------	---------	--------

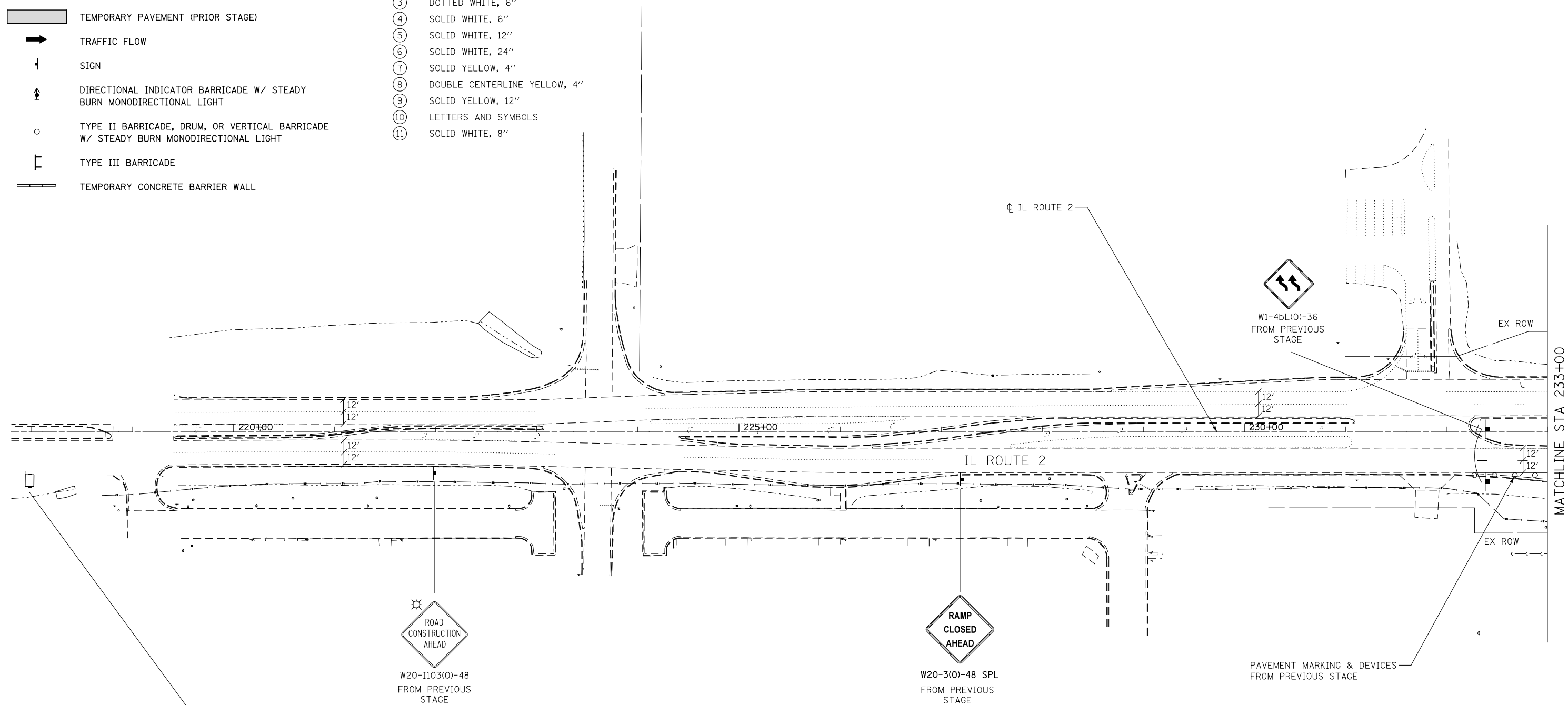
F.A.P. RTE.	SECTION	COUNTY	TOTAL SHEETS	SHEET NO.
301	3HBR	WINNEBAGO	689	214
FED. ROAD DIST. NO.			ILLINOIS FED. AID PROJECT	CONTRACT NO. 64B87

**STAGING LEGEND**

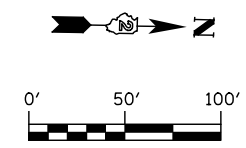
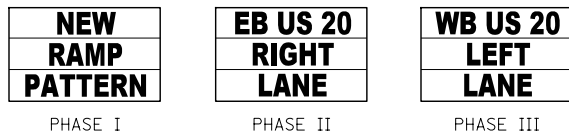
-  CONSTRUCTION WORK ZONE
-  TEMPORARY PAVEMENT (PLACED THIS STAGE)
-  TEMPORARY PAVEMENT (PRIOR STAGE)
-  TRAFFIC FLOW
-  SIGN
-  DIRECTIONAL INDICATOR BARRICADE W/ STEADY BURN MONODIRECTIONAL LIGHT
-  TYPE II BARRICADE, DRUM, OR VERTICAL BARRICADE W/ STEADY BURN MONODIRECTIONAL LIGHT
-  TYPE III BARRICADE
-  TEMPORARY CONCRETE BARRIER WALL

**TEMP. PAVEMENT MARKING LEGEND**

- ① SOLID WHITE, 4"
- ② SKIP DASH WHITE, 4"
- ③ DOTTED WHITE, 6"
- ④ SOLID WHITE, 6"
- ⑤ SOLID WHITE, 12"
- ⑥ SOLID WHITE, 24"
- ⑦ SOLID YELLOW, 4"
- ⑧ DOUBLE CENTERLINE YELLOW, 4"
- ⑨ SOLID YELLOW, 12"
- ⑩ LETTERS AND SYMBOLS
- ⑪ SOLID WHITE, 8"












PORTABLE CHANGEABLE MESSAGE SIGN



<b>KNIGHT</b> Engineers & Architects	USER NAME = dsiwo	DESIGNED - PMO	REVISED -	<b>STATE OF ILLINOIS</b> <b>DEPARTMENT OF TRANSPORTATION</b>	<b>MAINTENANCE OF TRAFFIC</b> <b>STAGE 3 - IL ROUTE 2</b>	F.A.P. RTE. 301	SECTION 3HBR	COUNTY WINNEBAGO	TOTAL SHEETS 689	SHEET NO. 215
	PLOT SCALE = 1:100	CHECKED - DMS	REVISED -			CONTRACT NO. 64B87				
	PLOT DATE = 8/16/2018	DATE - 08/15/2018	REVISED -			FED. ROAD DIST. NO. ILLINOIS FED. AID PROJECT				

**STAGING LEGEND**

-  CONSTRUCTION WORK ZONE
-  TEMPORARY PAVEMENT (PLACED THIS STAGE)
-  TEMPORARY PAVEMENT (PRIOR STAGE)
-  TRAFFIC FLOW
-  SIGN
-  DIRECTIONAL INDICATOR BARRICADE W/ STEADY BURN MONODIRECTIONAL LIGHT
-  TYPE II BARRICADE, DRUM, OR VERTICAL BARRICADE W/ STEADY BURN MONODIRECTIONAL LIGHT
-  TYPE III BARRICADE
-  TEMPORARY CONCRETE BARRIER WALL

**TEMP. PAVEMENT MARKING LEGEND**

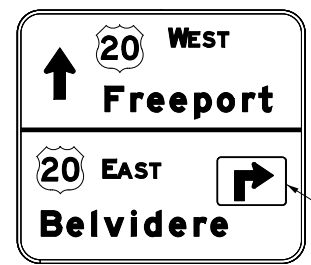
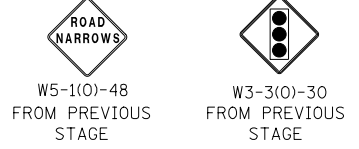
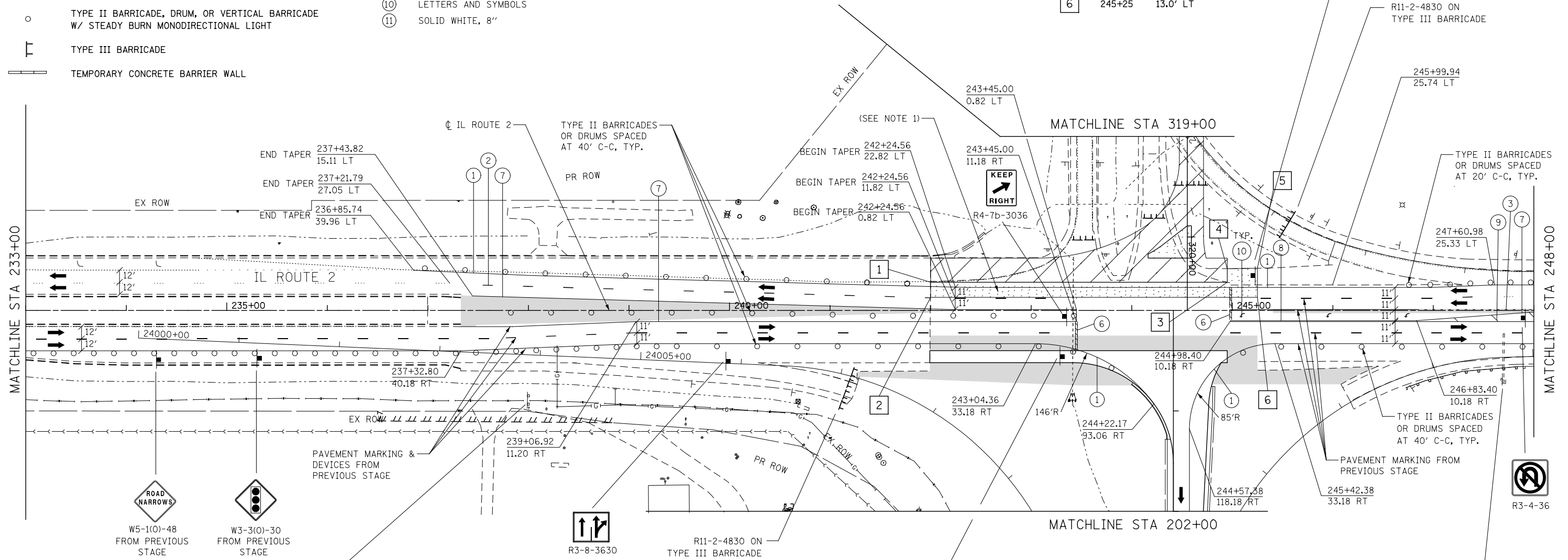
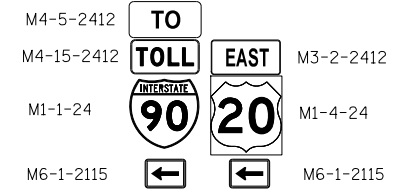
- ① SOLID WHITE, 4"
- ② SKIP DASH WHITE, 4"
- ③ DOTTED WHITE, 6"
- ④ SOLID WHITE, 6"
- ⑤ SOLID WHITE, 12"
- ⑥ SOLID WHITE, 24"
- ⑦ SOLID YELLOW, 4"
- ⑧ DOUBLE CENTERLINE YELLOW, 4"
- ⑨ SOLID YELLOW, 12"
- ⑩ LETTERS AND SYMBOLS
- ⑪ SOLID WHITE, 8"

**NOTES:**

1. ANY DROP-OFFS OF 12" OR MORE, WITHIN 15' OF THE MAINTENANCE OF TRAFFIC EDGE OF PAVEMENT, THAT ARE PRESENT FOR MORE THAN TWO WEEKS SHALL HAVE POSITIVE PROTECTION PROVIDED BY PLACING TEMPORARY 4:1 TRAVERSEABLE FULL DEPTH AGGREGATE WEDGES. ALL ASSOCIATED COSTS SHALL BE INCLUDED IN THE LUMP SUM CONTRACT COST OF TRAFFIC CONTROL AND PROTECTION, (SPECIAL).
2. CONSTRUCTION OF THE TEMPORARY CONNECTOR PAVEMENT AND ALL OTHER WORK WITHIN 15' OF THE MAINTENANCE OF TRAFFIC EDGE OF PAVEMENT SHALL BE PERFORMED AT THE END OF STAGE 2 BUT BEFORE STAGE 3. IDOT HIGHWAY STANDARD 701421 SHALL BE USED TO COMPLETE THE WORK WITHIN 2 WEEKS.

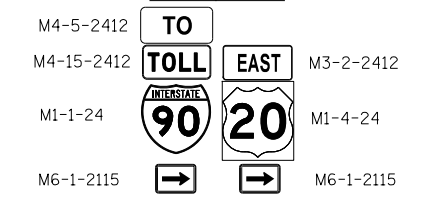
**TEMPORARY PAVEMENT DATA**

	STATION	OFFSET
1	242+00	28.0' LT
2	242+00	13.0' LT
3	244+95	28.0' LT
4	244+95	41.5' LT
5	245+25	42.0' LT
6	245+25	13.0' LT

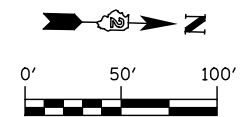


INSTALL TEMPORARY BLANK OUT PANEL "RIGHT ARROW" (BLACK/ORANGE) OVER ARROW

MAINTAIN EXISTING GROUND MOUNTED SIGN



INSTALL TEMPORARY BLANK OUT PANEL "LEFT ARROW" (BLACK/ORANGE) OVER ARROW



**KNIGHT**  
Engineers & Architects

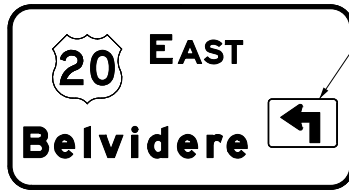
USER NAME = dsiwo	DESIGNED - PMO	REVISED -
PLOT SCALE = 1:100	DRAWN - PMO	REVISED -
PLOT DATE = 8/16/2018	CHECKED - DMS	REVISED -
	DATE - 08/15/2018	REVISED -

**STATE OF ILLINOIS**  
**DEPARTMENT OF TRANSPORTATION**

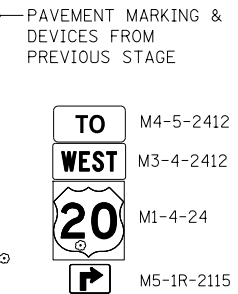
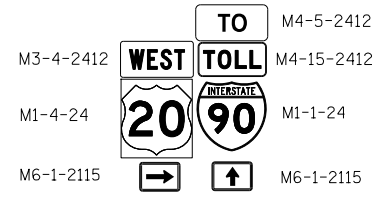
**MAINTENANCE OF TRAFFIC**  
**STAGE 3 - IL ROUTE 2**  
S3-102 SHEET NO. OF SHEETS STA. 233+00 TO STA. 248+00

F.A.P. RTE.	SECTION	COUNTY	TOTAL SHEETS	SHEET NO.
301	3HBR	WINNEBAGO	689	216
CONTRACT NO. 64B87				

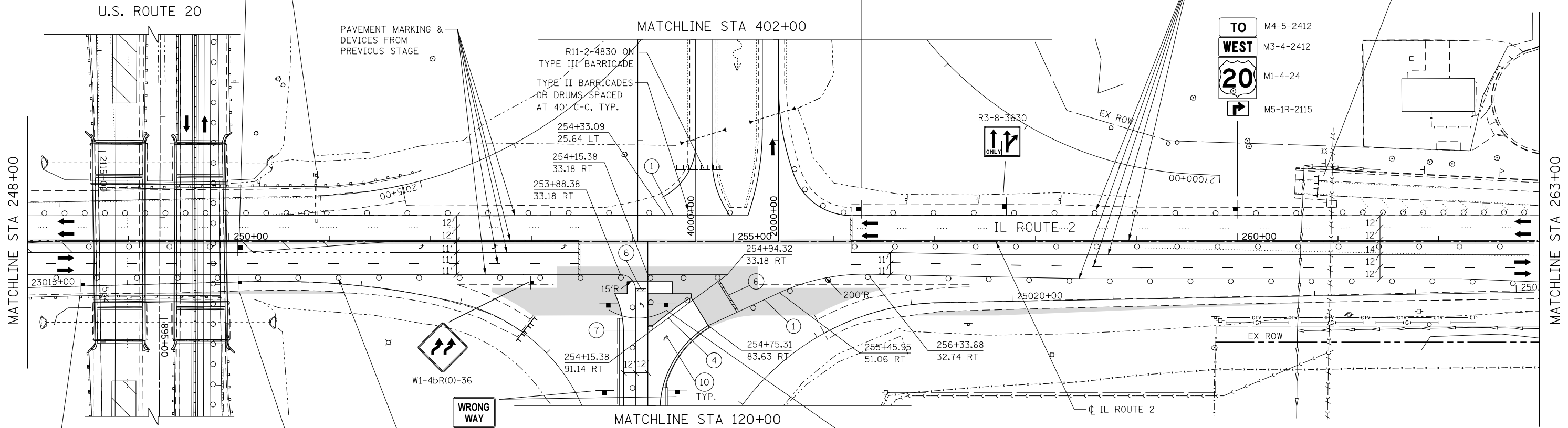




EXISTING OVERHEAD SIGN



R11-2-4830 ON TYPE III BARRICADE

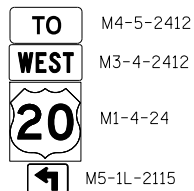


MATCHLINE STA 248+00

MATCHLINE STA 402+00

MATCHLINE STA 120+00

MATCHLINE STA 263+00

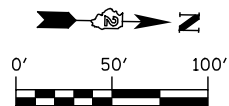


**STAGING LEGEND**

- CONSTRUCTION WORK ZONE
- TEMPORARY PAVEMENT (PLACED THIS STAGE)
- TEMPORARY PAVEMENT (PRIOR STAGE)
- TRAFFIC FLOW
- SIGN
- DIRECTIONAL INDICATOR BARRICADE W/ STEADY BURN MONODIRECTIONAL LIGHT
- TYPE II BARRICADE, DRUM, OR VERTICAL BARRICADE W/ STEADY BURN MONODIRECTIONAL LIGHT
- TYPE III BARRICADE
- TEMPORARY CONCRETE BARRIER WALL

**TEMP. PAVEMENT MARKING LEGEND**

- ① SOLID WHITE, 4"
- ② SKIP DASH WHITE, 4"
- ③ DOTTED WHITE, 6"
- ④ SOLID WHITE, 6"
- ⑤ SOLID WHITE, 12"
- ⑥ SOLID WHITE, 24"
- ⑦ SOLID YELLOW, 4"
- ⑧ DOUBLE CENTERLINE YELLOW, 4"
- ⑨ SOLID YELLOW, 12"
- ⑩ LETTERS AND SYMBOLS
- ⑪ SOLID WHITE, 8"



**KNIGHT**  
Engineers & Architects

USER NAME = dsiwo	DESIGNED - PMO	REVISED -
	DRAWN - PMO	REVISED -
PLOT SCALE = 1:100	CHECKED - DMS	REVISED -
PLOT DATE = 8/16/2018	DATE - 08/15/2018	REVISED -

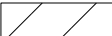








STATE OF ILLINOIS  
DEPARTMENT OF TRANSPORTATION

MAINTENANCE OF TRAFFIC  
STAGE 3 - IL ROUTE 2

S3-103 SHEET NO. OF SHEETS STA. 248+00 TO STA. 263+00

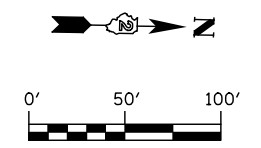
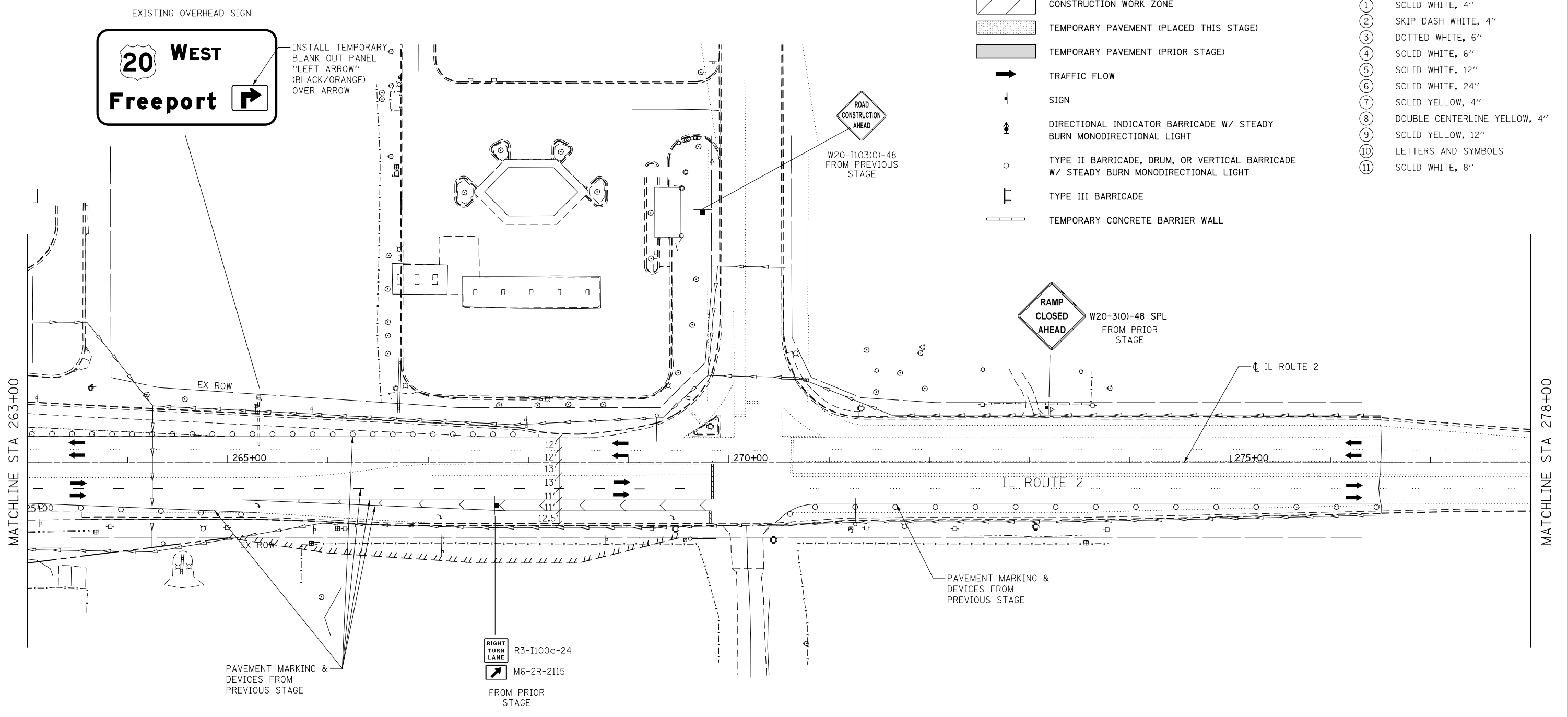
F.A.P. RTE.	SECTION	COUNTY	TOTAL SHEETS	SHEET NO.
301	3HBR	WINNEBAGO	689	217
CONTRACT NO. 64B87				
FED. ROAD DIST. NO. ILLINOIS FED. AID PROJECT				

**STAGING LEGEND**

-  CONSTRUCTION WORK ZONE
-  TEMPORARY PAVEMENT (PLACED THIS STAGE)
-  TEMPORARY PAVEMENT (PRIOR STAGE)
-  TRAFFIC FLOW
-  SIGN
-  DIRECTIONAL INDICATOR BARRICADE W/ STEADY BURN MONODIRECTIONAL LIGHT
-  TYPE II BARRICADE, DRUM, OR VERTICAL BARRICADE W/ STEADY BURN MONODIRECTIONAL LIGHT
-  TYPE III BARRICADE
-  TEMPORARY CONCRETE BARRIER WALL

**TEMP. PAVEMENT MARKING LEGEND**

- ① SOLID WHITE, 4"
- ② SKIP DASH WHITE, 4"
- ③ DOTTED WHITE, 6"
- ④ SOLID WHITE, 6"
- ⑤ SOLID WHITE, 12"
- ⑥ SOLID WHITE, 24"
- ⑦ SOLID YELLOW, 4"
- ⑧ DOUBLE CENTERLINE YELLOW, 4"
- ⑨ SOLID YELLOW, 12"
- ⑩ LETTERS AND SYMBOLS
- ⑪ SOLID WHITE, 8"



**KNIGHT**  
Engineers & Architects

USER NAME = dsiwo	DESIGNED - PMO	REVISED -
PLOT SCALE = 1:100	DRAWN - PMO	REVISED -
PLOT DATE = 8/16/2018	CHECKED - DMS	REVISED -
	DATE - 08/15/2018	REVISED -

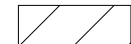








**STATE OF ILLINOIS**  
**DEPARTMENT OF TRANSPORTATION**

**MAINTENANCE OF TRAFFIC**  
**STAGE 3 - IL ROUTE 2**

S3-104 SHEET NO. OF SHEETS STA. 263+00 TO STA. 278+00

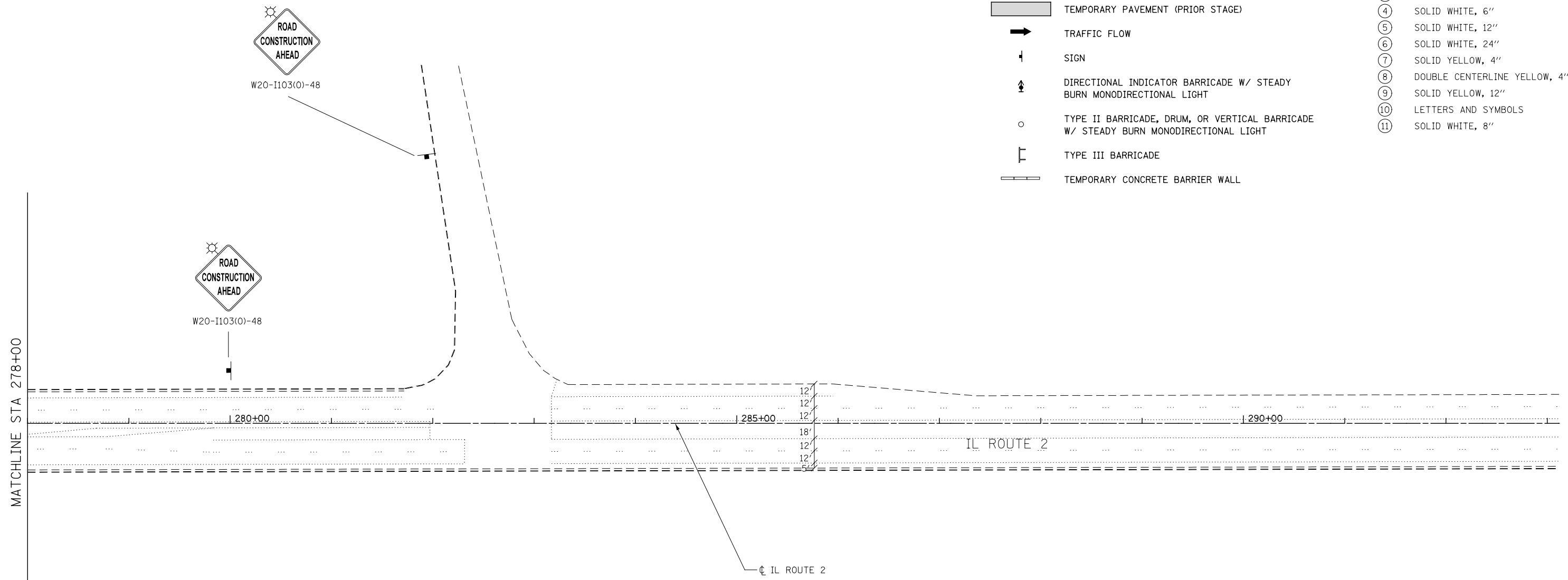
F.A.P. RTE.	SECTION	COUNTY	TOTAL SHEETS	SHEET NO.
301	3HBR	WINNEBAGO	689	218
FED. ROAD DIST. NO. ILLINOIS FED. AID PROJECT			CONTRACT NO. 64B87	

**STAGING LEGEND**

-  CONSTRUCTION WORK ZONE
-  TEMPORARY PAVEMENT (PLACED THIS STAGE)
-  TEMPORARY PAVEMENT (PRIOR STAGE)
-  TRAFFIC FLOW
-  SIGN
-  DIRECTIONAL INDICATOR BARRICADE W/ STEADY BURN MONODIRECTIONAL LIGHT
-  TYPE II BARRICADE, DRUM, OR VERTICAL BARRICADE W/ STEADY BURN MONODIRECTIONAL LIGHT
-  TYPE III BARRICADE
-  TEMPORARY CONCRETE BARRIER WALL

**TEMP. PAVEMENT MARKING LEGEND**

- ① SOLID WHITE, 4"
- ② SKIP DASH WHITE, 4"
- ③ DOTTED WHITE, 6"
- ④ SOLID WHITE, 6"
- ⑤ SOLID WHITE, 12"
- ⑥ SOLID WHITE, 24"
- ⑦ SOLID YELLOW, 4"
- ⑧ DOUBLE CENTERLINE YELLOW, 4"
- ⑨ SOLID YELLOW, 12"
- ⑩ LETTERS AND SYMBOLS
- ⑪ SOLID WHITE, 8"



**KNIGHT**  
Engineers & Architects

USER NAME = dslw	DESIGNED - PMO	REVISED -
	DRAWN - PMO	REVISED -
PLOT SCALE = 1:100	CHECKED - DMS	REVISED -
PLOT DATE = 8/16/2018	DATE - 08/15/2018	REVISED -










**STATE OF ILLINOIS  
DEPARTMENT OF TRANSPORTATION**

**MAINTENANCE OF TRAFFIC  
STAGE 3 - IL ROUTE 2**

S3-105 SHEET NO. OF SHEETS STA. 278+00 TO STA. 293+00

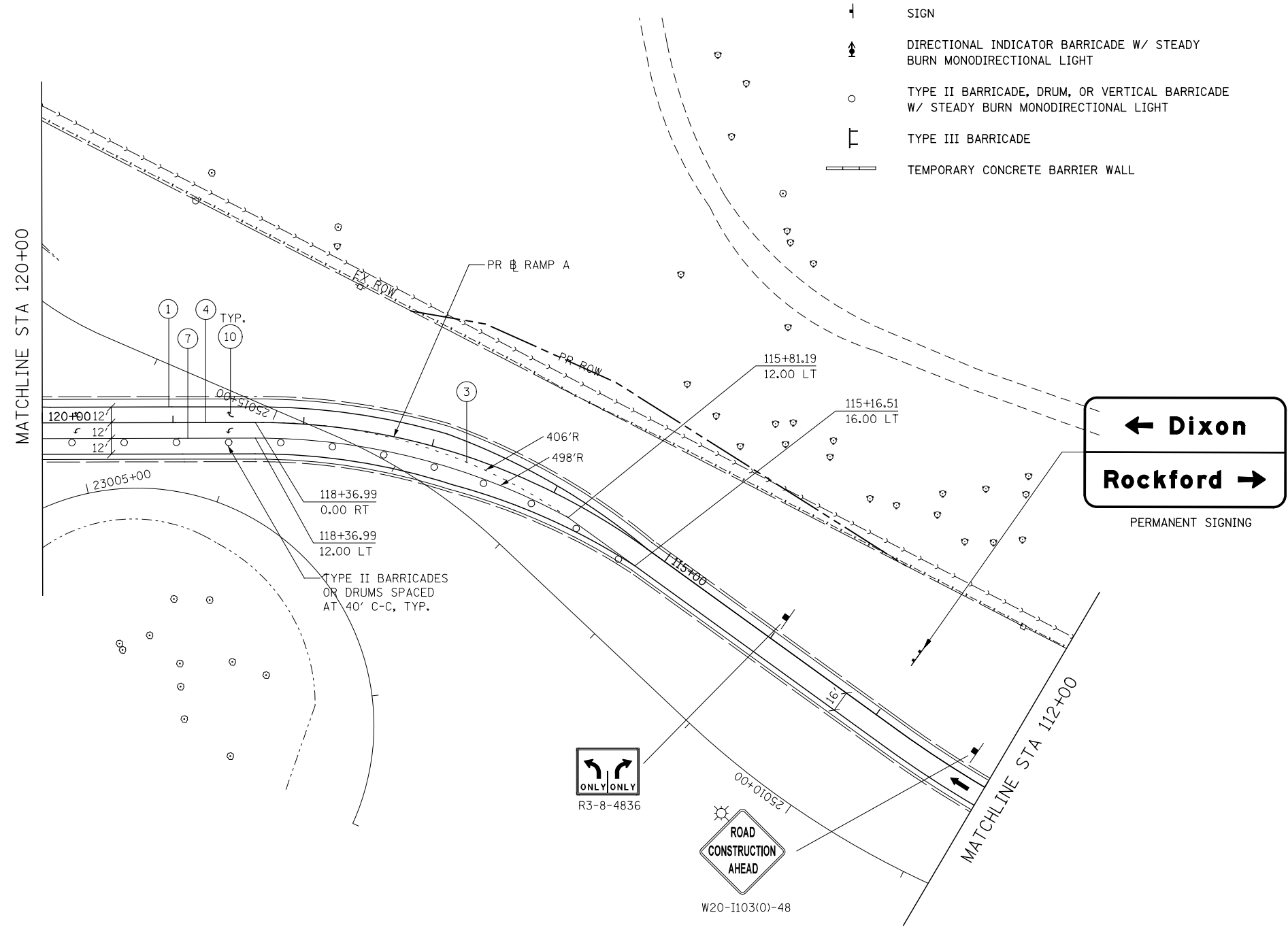
F.A.P. RTE.	SECTION	COUNTY	TOTAL SHEETS	SHEET NO.
301	3HBR	WINNEBAGO	689	219
FED. ROAD DIST. NO. ILLINOIS FED. AID PROJECT			CONTRACT NO. 64B87	



**STAGING LEGEND**

-  CONSTRUCTION WORK ZONE
-  TEMPORARY PAVEMENT (PLACED THIS STAGE)
-  TEMPORARY PAVEMENT (PRIOR STAGE)
-  TRAFFIC FLOW
-  SIGN
-  DIRECTIONAL INDICATOR BARRICADE W/ STEADY BURN MONODIRECTIONAL LIGHT
-  TYPE II BARRICADE, DRUM, OR VERTICAL BARRICADE W/ STEADY BURN MONODIRECTIONAL LIGHT
-  TYPE III BARRICADE
-  TEMPORARY CONCRETE BARRIER WALL

**TEMP. PAVEMENT MARKING LEGEND**

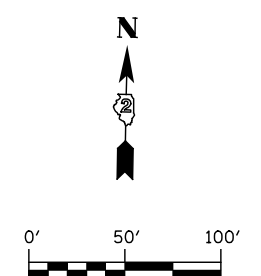
- ① SOLID WHITE, 4"
- ② SKIP DASH WHITE, 4"
- ③ DOTTED WHITE, 6"
- ④ SOLID WHITE, 6"
- ⑤ SOLID WHITE, 12"
- ⑥ SOLID WHITE, 24"
- ⑦ SOLID YELLOW, 4"
- ⑧ DOUBLE CENTERLINE YELLOW, 4"
- ⑨ SOLID YELLOW, 12"
- ⑩ LETTERS AND SYMBOLS
- ⑪ SOLID WHITE, 8"



 **Dixon**  
**Rockford**   
 PERMANENT SIGNING

  
 R3-8-4836

  
 W20-1103(0)-48



**KNIGHT**  
Engineers & Architects

USER NAME = dsiwo	DESIGNED - PMO	REVISED -
	DRAWN - PMO	REVISED -
PLOT SCALE = 1:100	CHECKED - DMS	REVISED -
PLOT DATE = 8/16/2018	DATE - 08/15/2018	REVISED -










**STATE OF ILLINOIS  
DEPARTMENT OF TRANSPORTATION**

**MAINTENANCE OF TRAFFIC  
STAGE 3 - RAMP A**

S3-201      SHEET NO.    OF    SHEETS    STA.    112+00    TO    STA.    120+00

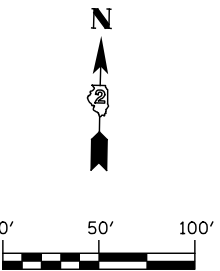
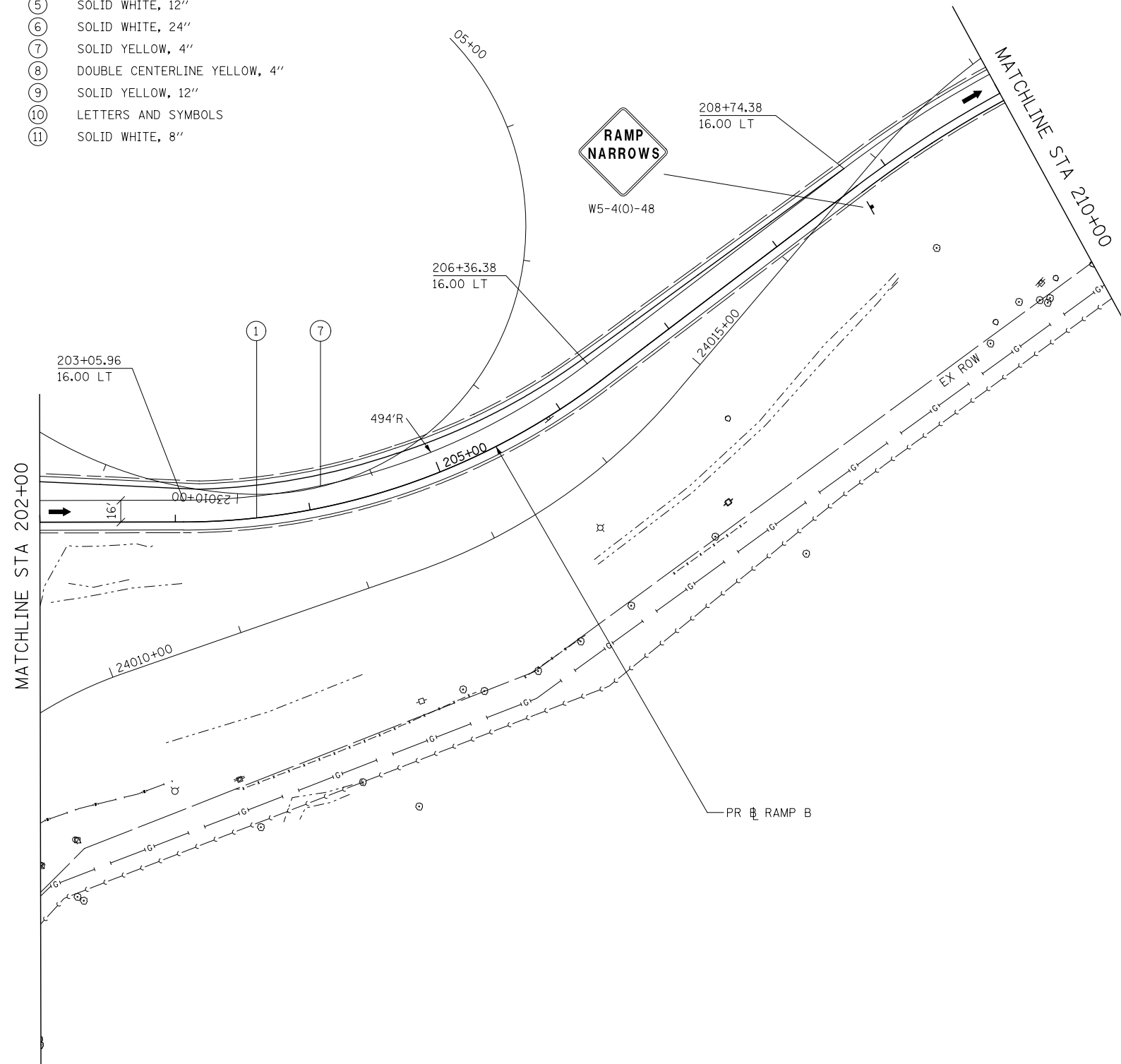
F.A.P. RTE.	SECTION	COUNTY	TOTAL SHEETS	SHEET NO.
301	3HBR	WINNEBAGO	689	220
FED. ROAD DIST. NO.    ILLINOIS FED. AID PROJECT			CONTRACT NO. 64B87	

**STAGING LEGEND**

-  CONSTRUCTION WORK ZONE
-  TEMPORARY PAVEMENT (PLACED THIS STAGE)
-  TEMPORARY PAVEMENT (PRIOR STAGE)
-  TRAFFIC FLOW
-  SIGN
-  DIRECTIONAL INDICATOR BARRICADE W/ STEADY BURN MONODIRECTIONAL LIGHT
-  TYPE II BARRICADE, DRUM, OR VERTICAL BARRICADE W/ STEADY BURN MONODIRECTIONAL LIGHT
-  TYPE III BARRICADE
-  TEMPORARY CONCRETE BARRIER WALL

**TEMP. PAVEMENT MARKING LEGEND**

- ① SOLID WHITE, 4"
- ② SKIP DASH WHITE, 4"
- ③ DOTTED WHITE, 6"
- ④ SOLID WHITE, 6"
- ⑤ SOLID WHITE, 12"
- ⑥ SOLID WHITE, 24"
- ⑦ SOLID YELLOW, 4"
- ⑧ DOUBLE CENTERLINE YELLOW, 4"
- ⑨ SOLID YELLOW, 12"
- ⑩ LETTERS AND SYMBOLS
- ⑪ SOLID WHITE, 8"



**KNIGHT**  
Engineers & Architects










USER NAME = dsiwo	DESIGNED - PMO	REVISED -
	DRAWN - PMO	REVISED -
PLOT SCALE = 1:100	CHECKED - DMS	REVISED -
PLOT DATE = 8/16/2018	DATE - 08/15/2018	REVISED -

**STATE OF ILLINOIS**  
**DEPARTMENT OF TRANSPORTATION**

<b>MAINTENANCE OF TRAFFIC</b>	
<b>STAGE 3 - RAMP B</b>	
S3-202	SHEET NO. OF SHEETS STA. 202+00 TO STA. 210+00

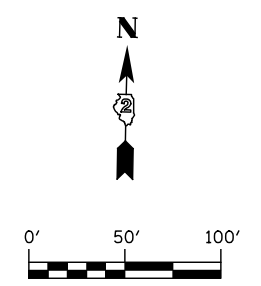
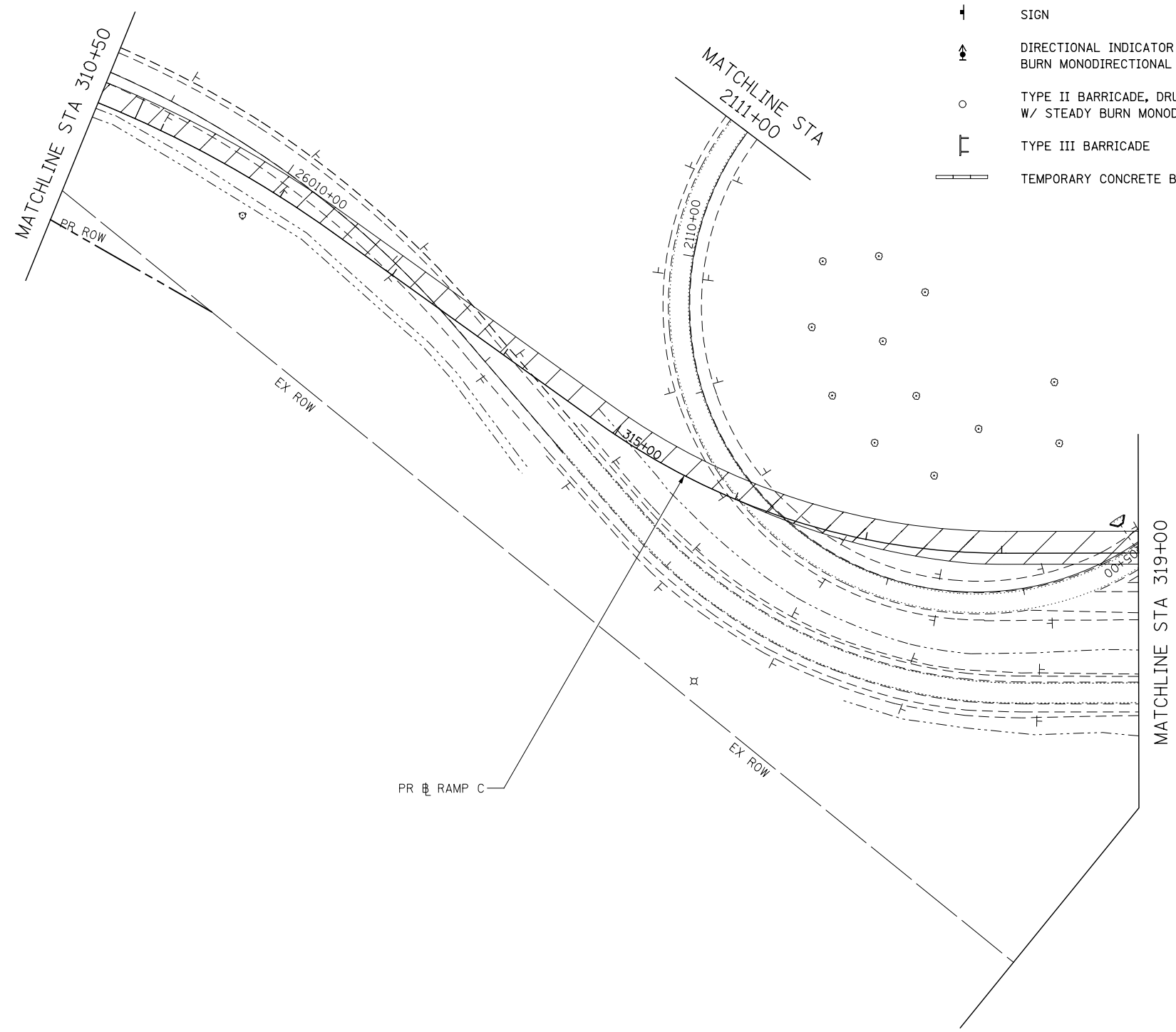
F.A.P. RTE.	SECTION	COUNTY	TOTAL SHEETS	SHEET NO.
301	3HBR	WINNEBAGO	689	221
FED. ROAD DIST. NO.		ILLINOIS FED. AID PROJECT		
		CONTRACT NO. 64B87		

**STAGING LEGEND**

-  CONSTRUCTION WORK ZONE
-  TEMPORARY PAVEMENT (PLACED THIS STAGE)
-  TEMPORARY PAVEMENT (PRIOR STAGE)
-  TRAFFIC FLOW
-  SIGN
-  DIRECTIONAL INDICATOR BARRICADE W/ STEADY BURN MONODIRECTIONAL LIGHT
-  TYPE II BARRICADE, DRUM, OR VERTICAL BARRICADE W/ STEADY BURN MONODIRECTIONAL LIGHT
-  TYPE III BARRICADE
-  TEMPORARY CONCRETE BARRIER WALL

**TEMP. PAVEMENT MARKING LEGEND**

- ① SOLID WHITE, 4"
- ② SKIP DASH WHITE, 4"
- ③ DOTTED WHITE, 6"
- ④ SOLID WHITE, 6"
- ⑤ SOLID WHITE, 12"
- ⑥ SOLID WHITE, 24"
- ⑦ SOLID YELLOW, 4"
- ⑧ DOUBLE CENTERLINE YELLOW, 4"
- ⑨ SOLID YELLOW, 12"
- ⑩ LETTERS AND SYMBOLS
- ⑪ SOLID WHITE, 8"



**KNIGHT**  
Engineers & Architects

USER NAME = dsiwo	DESIGNED - PMO	REVISED -
	DRAWN - PMO	REVISED -
PLOT SCALE = 1:100	CHECKED - DMS	REVISED -
PLOT DATE = 8/16/2018	DATE - 08/15/2018	REVISED -

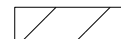
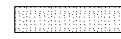







**STATE OF ILLINOIS  
DEPARTMENT OF TRANSPORTATION**

**MAINTENANCE OF TRAFFIC  
STAGE 3 - RAMP C**

S3-203 SHEET NO. OF SHEETS STA. 202+00 TO STA. 210+00

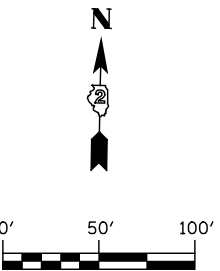
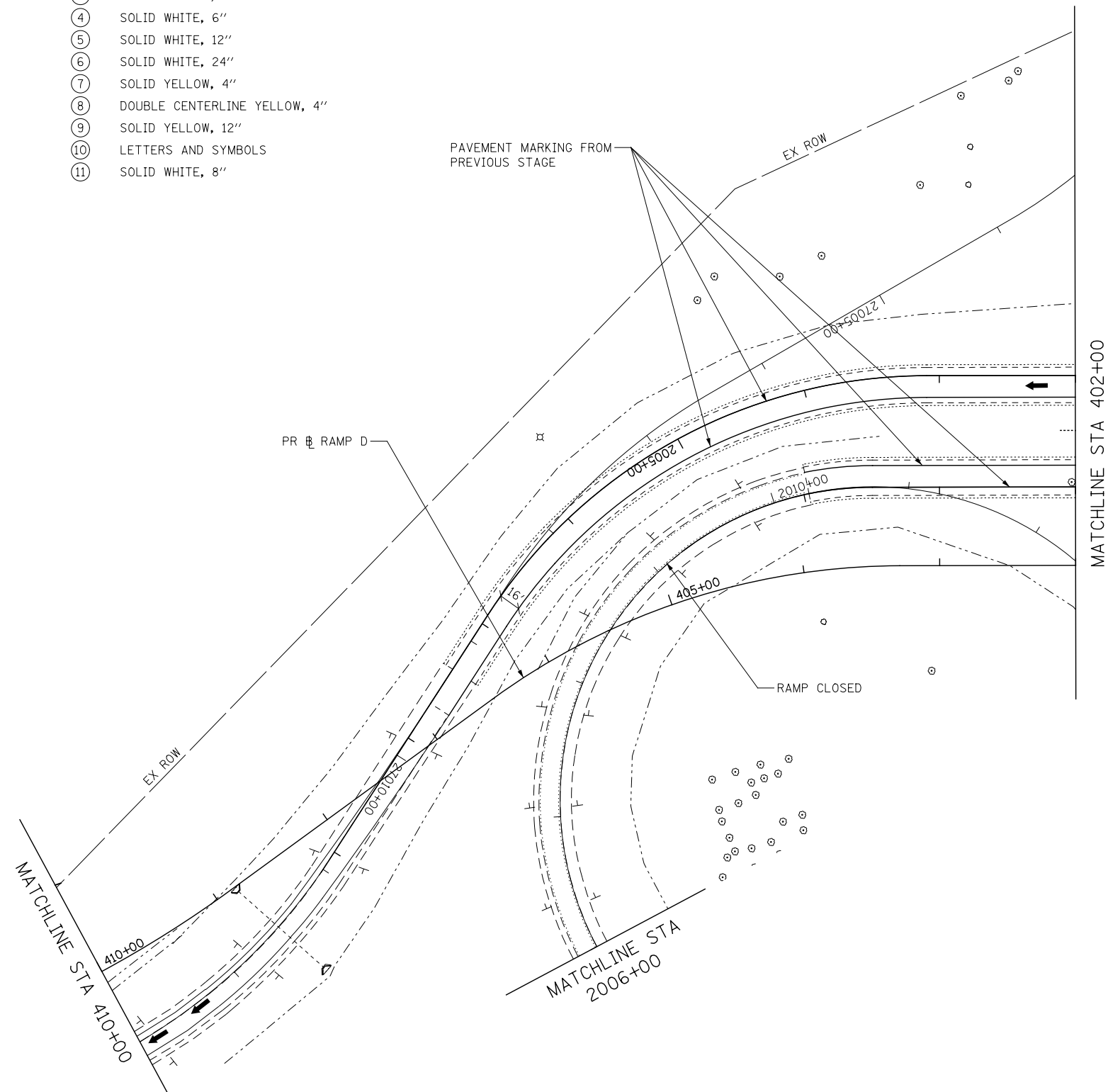
F.A.P. RTE.	SECTION	COUNTY	TOTAL SHEETS	SHEET NO.
301	3HBR	WINNEBAGO	689	222
FED. ROAD DIST. NO. ILLINOIS FED. AID PROJECT			CONTRACT NO. 64B87	

**STAGING LEGEND**

-  CONSTRUCTION WORK ZONE
-  TEMPORARY PAVEMENT (PLACED THIS STAGE)
-  TEMPORARY PAVEMENT (PRIOR STAGE)
-  TRAFFIC FLOW
-  SIGN
-  DIRECTIONAL INDICATOR BARRICADE W/ STEADY BURN MONODIRECTIONAL LIGHT
-  TYPE II BARRICADE, DRUM, OR VERTICAL BARRICADE W/ STEADY BURN MONODIRECTIONAL LIGHT
-  TYPE III BARRICADE
-  TEMPORARY CONCRETE BARRIER WALL

**TEMP. PAVEMENT MARKING LEGEND**

- ① SOLID WHITE, 4"
- ② SKIP DASH WHITE, 4"
- ③ DOTTED WHITE, 6"
- ④ SOLID WHITE, 6"
- ⑤ SOLID WHITE, 12"
- ⑥ SOLID WHITE, 24"
- ⑦ SOLID YELLOW, 4"
- ⑧ DOUBLE CENTERLINE YELLOW, 4"
- ⑨ SOLID YELLOW, 12"
- ⑩ LETTERS AND SYMBOLS
- ⑪ SOLID WHITE, 8"



**KNIGHT**  
Engineers & Architects

USER NAME = dsiwo	DESIGNED - PMO	REVISED -
	DRAWN - PMO	REVISED -
PLOT SCALE = 1:100	CHECKED - DMS	REVISED -
PLOT DATE = 8/16/2018	DATE - 08/15/2018	REVISED -

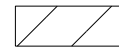







**STATE OF ILLINOIS  
DEPARTMENT OF TRANSPORTATION**

**MAINTENANCE OF TRAFFIC  
STAGE 3 - RAMP D**

**S3-204** SHEET NO. OF SHEETS STA. 402+00 TO STA. 410+00

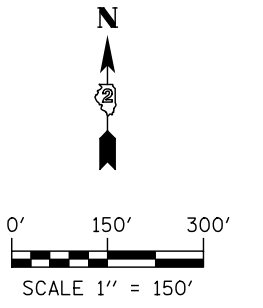
F.A.P. RTE.	SECTION	COUNTY	TOTAL SHEETS	SHEET NO.
301	3HBR	WINNEBAGO	689	223
CONTRACT NO. 64B87				
FED. ROAD DIST. NO. ILLINOIS FED. AID PROJECT				

**STAGING LEGEND**

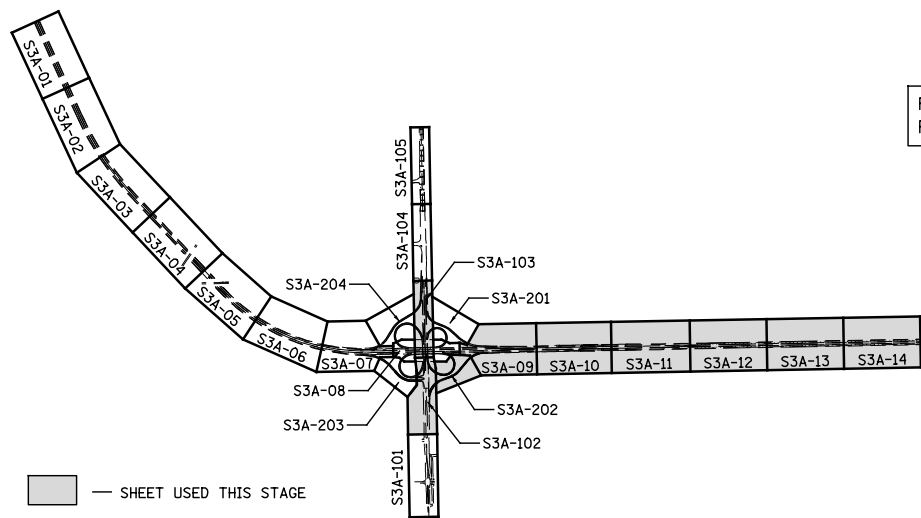
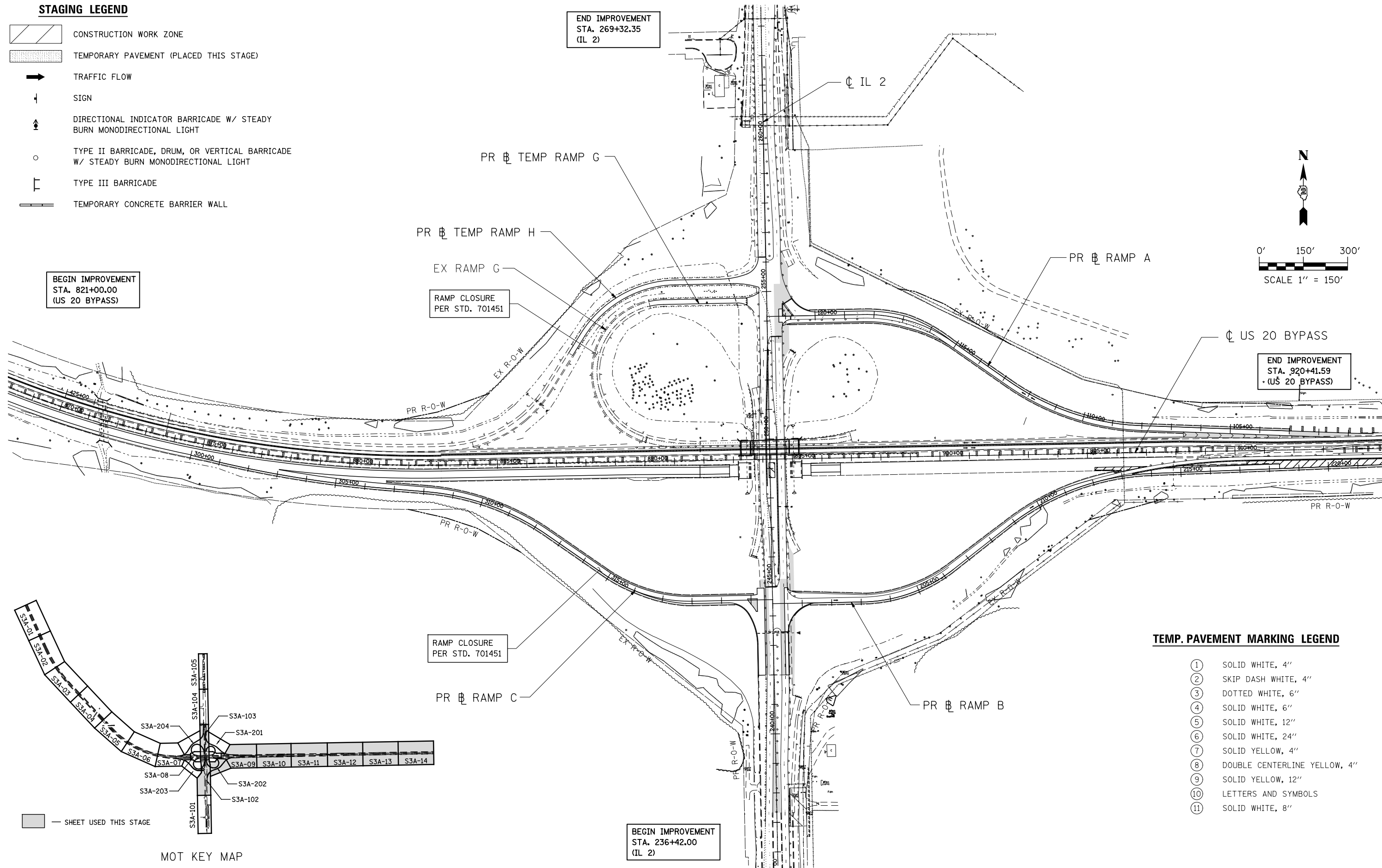
-  CONSTRUCTION WORK ZONE
-  TEMPORARY PAVEMENT (PLACED THIS STAGE)
-  TRAFFIC FLOW
-  SIGN
-  DIRECTIONAL INDICATOR BARRICADE W/ STEADY BURN MONODIRECTIONAL LIGHT
-  TYPE II BARRICADE, DRUM, OR VERTICAL BARRICADE W/ STEADY BURN MONODIRECTIONAL LIGHT
-  TYPE III BARRICADE
-  TEMPORARY CONCRETE BARRIER WALL

BEGIN IMPROVEMENT  
STA. 821+00.00  
(US 20 BYPASS)

END IMPROVEMENT  
STA. 269+32.35  
(IL 2)



END IMPROVEMENT  
STA. 920+41.59  
(US 20 BYPASS)



MOT KEY MAP

**TEMP. PAVEMENT MARKING LEGEND**

- ① SOLID WHITE, 4"
- ② SKIP DASH WHITE, 4"
- ③ DOTTED WHITE, 6"
- ④ SOLID WHITE, 6"
- ⑤ SOLID WHITE, 12"
- ⑥ SOLID WHITE, 24"
- ⑦ SOLID YELLOW, 4"
- ⑧ DOUBLE CENTERLINE YELLOW, 4"
- ⑨ SOLID YELLOW, 12"
- ⑩ LETTERS AND SYMBOLS
- ⑪ SOLID WHITE, 8"



USER NAME = dsiwo	DESIGNED - PMO	REVISED -
PLOT SCALE = 1:300	DRAWN - PMO	REVISED -
PLOT DATE = 8/16/2018	CHECKED - DMS	REVISED -
	DATE - 08-15-2018	REVISED -

STATE OF ILLINOIS  
DEPARTMENT OF TRANSPORTATION










<b>MAINTENANCE OF TRAFFIC STAGE 3A - GENERAL LAYOUT</b>			
S3A-00	SHEET NO.	OF SHEETS	STA. TO STA.

F.A.P. RTE.	SECTION	COUNTY	TOTAL SHEETS	SHEET NO.
742	3HBR	WINNEBAGO	689	224
S3A-00		CONTRACT NO. 64B87		
FED. ROAD DIST. NO.	ILLINOIS	FED. AID PROJECT		



NOTE:  
 THE RAMP A GORE SHALL BE CONSTRUCTED  
 ONCE ALL OF THE PROPOSED PAVEMENT IS COMPLETED.  
 THE CONTRACTOR SHALL USE HIGHWAY STANDARD  
 701401 TO COMPLETE THE REMAINING RAMP  
 PAVEMENT AND GORE.

**STAGING LEGEND**

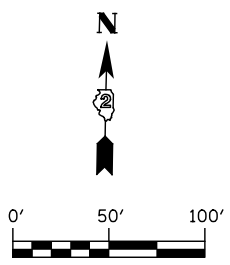
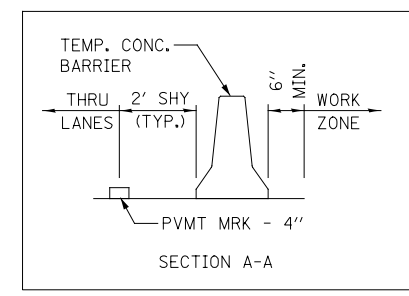
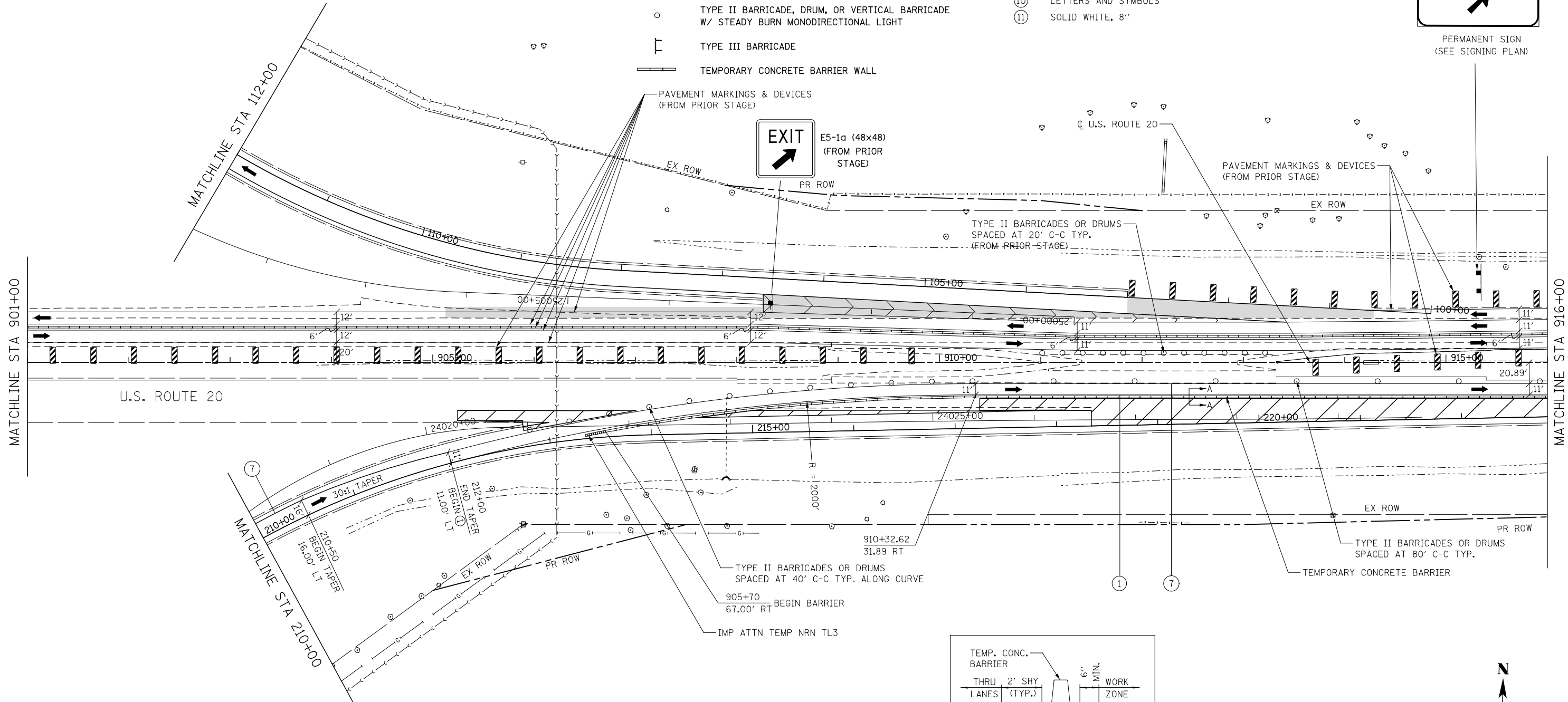
-  CONSTRUCTION WORK ZONE
-  TEMPORARY PAVEMENT (PLACED THIS STAGE)
-  TEMPORARY PAVEMENT (PRIOR STAGE)
-  TRAFFIC FLOW
-  SIGN
-  DIRECTIONAL INDICATOR BARRICADE W/ STEADY BURN MONODIRECTIONAL LIGHT
-  TYPE II BARRICADE, DRUM, OR VERTICAL BARRICADE W/ STEADY BURN MONODIRECTIONAL LIGHT
-  TYPE III BARRICADE
-  TEMPORARY CONCRETE BARRIER WALL

**TEMP. PAVEMENT MARKING LEGEND**

- ① SOLID WHITE, 4"
- ② SKIP DASH WHITE, 4"
- ③ DOTTED WHITE, 6"
- ④ SOLID WHITE, 6"
- ⑤ SOLID WHITE, 12"
- ⑥ SOLID WHITE, 24"
- ⑦ SOLID YELLOW, 4"
- ⑧ DOUBLE CENTERLINE YELLOW, 4"
- ⑨ SOLID YELLOW, 12"
- ⑩ LETTERS AND SYMBOLS
- ⑪ SOLID WHITE, 8"



PERMANENT SIGN  
(SEE SIGNING PLAN)



**KNIGHT**  
 Engineers & Architects










USER NAME = dsiwo	DESIGNED - PMO	REVISED -
	DRAWN - PMO	REVISED -
PLOT SCALE = 1:100	CHECKED - DMS	REVISED -
PLOT DATE = 8/16/2018	DATE - 08/15/2018	REVISED -

**STATE OF ILLINOIS  
 DEPARTMENT OF TRANSPORTATION**

**MAINTENANCE OF TRAFFIC  
 STAGE 3A - U.S. ROUTE 20**  
 S3A-09 SHEET NO. OF SHEETS STA. 901+00 TO STA. 916+00

F.A.P. RTE.	SECTION	COUNTY	TOTAL SHEETS	SHEET NO.
301	3HBR	WINNEBAGO	689	225
FED. ROAD DIST. NO. ILLINOIS FED. AID PROJECT			CONTRACT NO. 64B87	

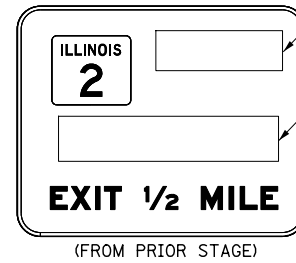
**STAGING LEGEND**

-  CONSTRUCTION WORK ZONE
-  TEMPORARY PAVEMENT (PLACED THIS STAGE)
-  TEMPORARY PAVEMENT (PRIOR STAGE)
-  TRAFFIC FLOW
-  SIGN
-  DIRECTIONAL INDICATOR BARRICADE W/ STEADY BURN MONODIRECTIONAL LIGHT
-  TYPE II BARRICADE, DRUM, OR VERTICAL BARRICADE W/ STEADY BURN MONODIRECTIONAL LIGHT
-  TYPE III BARRICADE
-  TEMPORARY CONCRETE BARRIER WALL

**TEMP. PAVEMENT MARKING LEGEND**

- ① SOLID WHITE, 4"
- ② SKIP DASH WHITE, 4"
- ③ DOTTED WHITE, 6"
- ④ SOLID WHITE, 6"
- ⑤ SOLID WHITE, 12"
- ⑥ SOLID WHITE, 24"
- ⑦ SOLID YELLOW, 4"
- ⑧ DOUBLE CENTERLINE YELLOW, 4"
- ⑨ SOLID YELLOW, 12"
- ⑩ LETTERS AND SYMBOLS
- ⑪ SOLID WHITE, 8"

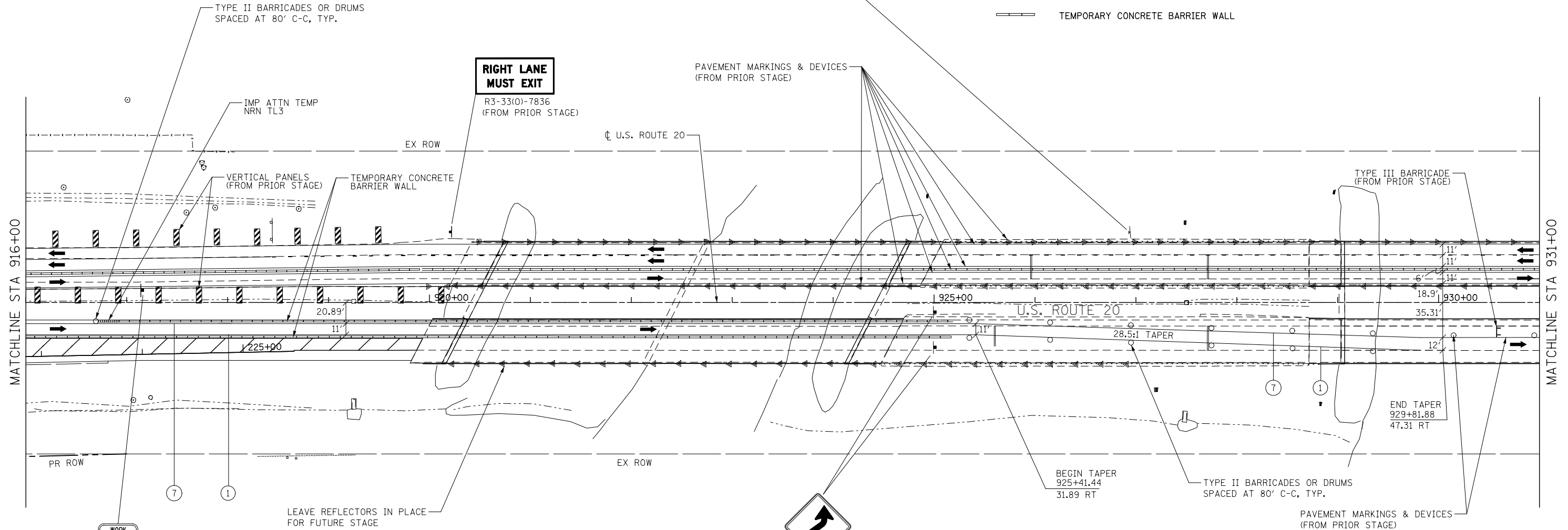
MAINTAIN EXISTING GROUND MOUNTED SIGN




INSTALL TEMPORARY BLANK OUT PANEL

INSTALL TEMPORARY BLANK OUT PANEL

PAVEMENT MARKINGS & DEVICES (FROM PRIOR STAGE)



W21-I115(O)-3618  
R2-1-3648  
R10-I108p-3618  
R2-I106p-3618  
(FROM PRIOR STAGE)



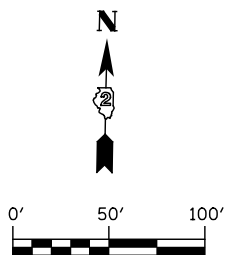
LEAVE REFLECTORS IN PLACE FOR FUTURE STAGE

W1-4R(O)-48

BEGIN TAPER  
925+41.44  
31.89 RT

TYPE II BARRICADES OR DRUMS  
SPACED AT 80' C-C, TYP.

PAVEMENT MARKINGS & DEVICES (FROM PRIOR STAGE)



**KNIGHT**  
Engineers & Architects

USER NAME = dsiwo	DESIGNED - PMO	REVISED -
PLOT SCALE = 1:100	DRAWN - PMO	REVISED -
PLOT DATE = 8/16/2018	CHECKED - DMS	REVISED -
	DATE - 08/15/2018	REVISED -










STATE OF ILLINOIS  
DEPARTMENT OF TRANSPORTATION

MAINTENANCE OF TRAFFIC  
STAGE 3A - U.S. ROUTE 20

S3A-10 SHEET NO. OF SHEETS STA. 916+00 TO STA. 931+00

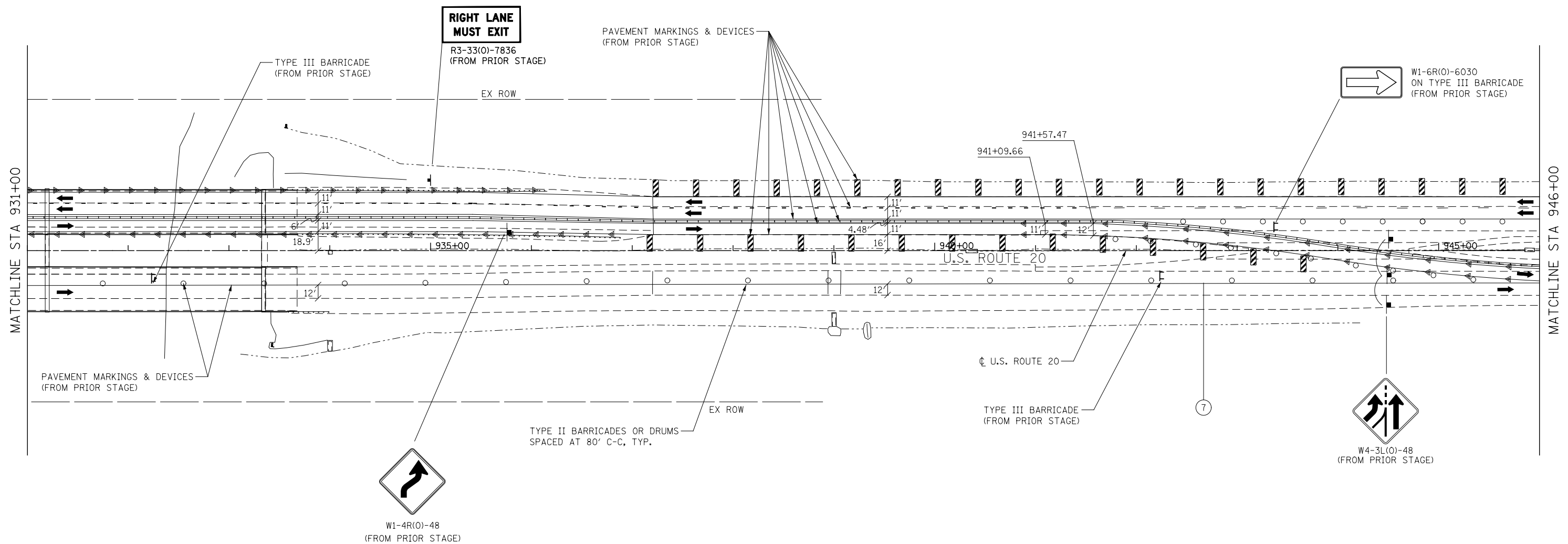
F.A.P. RTE.	SECTION	COUNTY	TOTAL SHEETS	SHEET NO.
301	3HBR	WINNEBAGO	689	226
FED. ROAD DIST. NO. ILLINOIS FED. AID PROJECT			CONTRACT NO. 64B87	

**STAGING LEGEND**

-  CONSTRUCTION WORK ZONE
-  TEMPORARY PAVEMENT (PLACED THIS STAGE)
-  TEMPORARY PAVEMENT (PRIOR STAGE)
-  TRAFFIC FLOW
-  SIGN
-  DIRECTIONAL INDICATOR BARRICADE W/ STEADY BURN MONODIRECTIONAL LIGHT
-  TYPE II BARRICADE, DRUM, OR VERTICAL BARRICADE W/ STEADY BURN MONODIRECTIONAL LIGHT
-  TYPE III BARRICADE
-  TEMPORARY CONCRETE BARRIER WALL

**TEMP. PAVEMENT MARKING LEGEND**

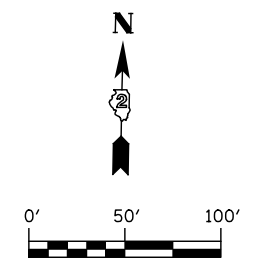
- ① SOLID WHITE, 4"
- ② SKIP DASH WHITE, 4"
- ③ DOTTED WHITE, 6"
- ④ SOLID WHITE, 6"
- ⑤ SOLID WHITE, 12"
- ⑥ SOLID WHITE, 24"
- ⑦ SOLID YELLOW, 4"
- ⑧ DOUBLE CENTERLINE YELLOW, 4"
- ⑨ SOLID YELLOW, 12"
- ⑩ LETTERS AND SYMBOLS
- ⑪ SOLID WHITE, 8"



W1-6R(0)-6030  
ON TYPE III BARRICADE  
(FROM PRIOR STAGE)

W4-3L(0)-48  
(FROM PRIOR STAGE)

W1-4R(0)-48  
(FROM PRIOR STAGE)



**KNIGHT**  
Engineers & Architects

USER NAME = dsiwo	DESIGNED - PMO	REVISED -
	DRAWN - PMO	REVISED -
PLOT SCALE = 1:100	CHECKED - DMS	REVISED -
PLOT DATE = 8/16/2018	DATE - 08/15/2018	REVISED -










**STATE OF ILLINOIS  
DEPARTMENT OF TRANSPORTATION**

**MAINTENANCE OF TRAFFIC  
STAGE 3A - U.S. ROUTE 20**

S3A-11 SHEET NO. OF SHEETS STA. 931+00 TO STA. 946+00

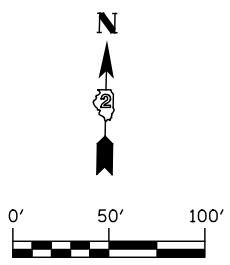
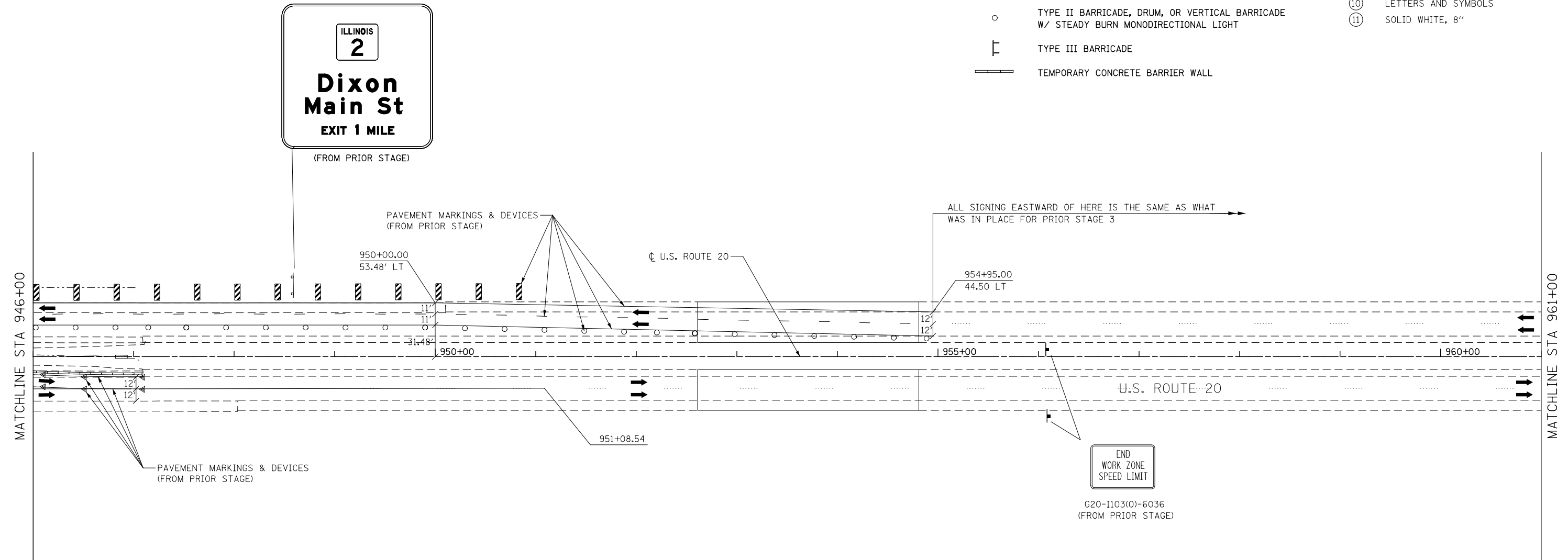
F.A.P. RTE.	SECTION	COUNTY	TOTAL SHEETS	SHEET NO.
301	3HBR	WINNEBAGO	689	227
FED. ROAD DIST. NO. ILLINOIS FED. AID PROJECT			CONTRACT NO. 64B87	

**STAGING LEGEND**

-  CONSTRUCTION WORK ZONE
-  TEMPORARY PAVEMENT (PLACED THIS STAGE)
-  TEMPORARY PAVEMENT (PRIOR STAGE)
-  TRAFFIC FLOW
-  SIGN
-  DIRECTIONAL INDICATOR BARRICADE W/ STEADY BURN MONODIRECTIONAL LIGHT
-  TYPE II BARRICADE, DRUM, OR VERTICAL BARRICADE W/ STEADY BURN MONODIRECTIONAL LIGHT
-  TYPE III BARRICADE
-  TEMPORARY CONCRETE BARRIER WALL

**TEMP. PAVEMENT MARKING LEGEND**

- ① SOLID WHITE, 4"
- ② SKIP DASH WHITE, 4"
- ③ DOTTED WHITE, 6"
- ④ SOLID WHITE, 6"
- ⑤ SOLID WHITE, 12"
- ⑥ SOLID WHITE, 24"
- ⑦ SOLID YELLOW, 4"
- ⑧ DOUBLE CENTERLINE YELLOW, 4"
- ⑨ SOLID YELLOW, 12"
- ⑩ LETTERS AND SYMBOLS
- ⑪ SOLID WHITE, 8"



**KNIGHT**  
Engineers & Architects

USER NAME = dsiwo	DESIGNED - PMO	REVISED -
	DRAWN - PMO	REVISED -
PLOT SCALE = 1:100	CHECKED - DMS	REVISED -
PLOT DATE = 8/16/2018	DATE - 08/15/2018	REVISED -










**STATE OF ILLINOIS  
DEPARTMENT OF TRANSPORTATION**

**MAINTENANCE OF TRAFFIC  
STAGE 3A - U.S. ROUTE 20**

S3A-12 SHEET NO. OF SHEETS STA. 946+00 TO STA. 961+00

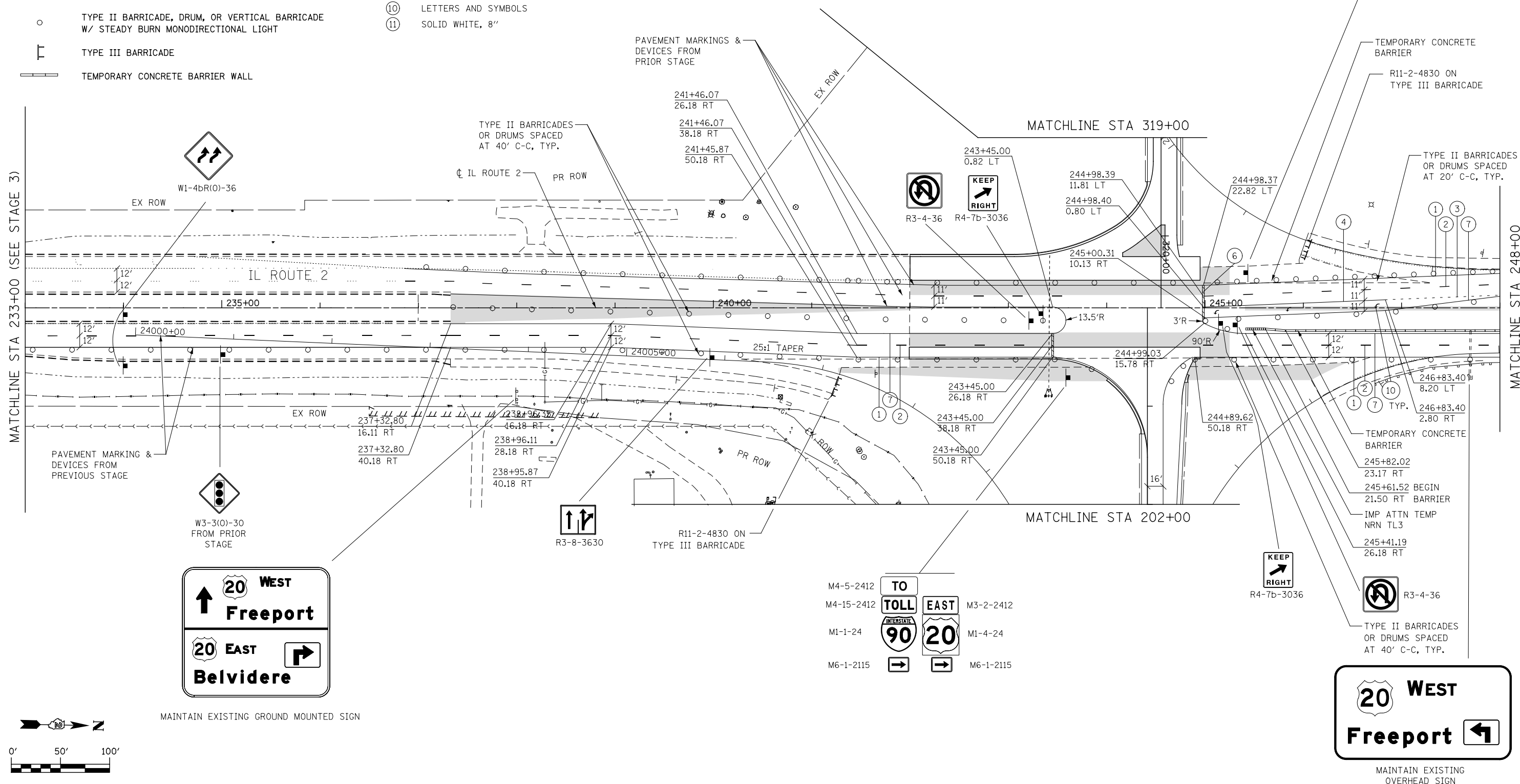
F.A.P. RTE.	SECTION	COUNTY	TOTAL SHEETS	SHEET NO.
301	3HBR	WINNEBAGO	689	228
FED. ROAD DIST. NO. ILLINOIS FED. AID PROJECT			CONTRACT NO. 64B87	

**STAGING LEGEND**

-  CONSTRUCTION WORK ZONE
-  TEMPORARY PAVEMENT (PLACED THIS STAGE)
-  TEMPORARY PAVEMENT (PRIOR STAGE)
-  TRAFFIC FLOW
-  SIGN
-  DIRECTIONAL INDICATOR BARRICADE W/ STEADY BURN MONODIRECTIONAL LIGHT
-  TYPE II BARRICADE, DRUM, OR VERTICAL BARRICADE W/ STEADY BURN MONODIRECTIONAL LIGHT
-  TYPE III BARRICADE
-  TEMPORARY CONCRETE BARRIER WALL

**TEMP. PAVEMENT MARKING LEGEND**

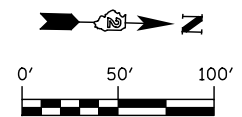
- ① SOLID WHITE, 4"
- ② SKIP DASH WHITE, 4"
- ③ DOTTED WHITE, 6"
- ④ SOLID WHITE, 6"
- ⑤ SOLID WHITE, 12"
- ⑥ SOLID WHITE, 24"
- ⑦ SOLID YELLOW, 4"
- ⑧ DOUBLE CENTERLINE YELLOW, 4"
- ⑨ SOLID YELLOW, 12"
- ⑩ LETTERS AND SYMBOLS
- ⑪ SOLID WHITE, 8"



↑ **20 WEST**  
**Freeport**

**20 EAST** →  
**Belvidere**

**20 WEST**  
**Freeport** ←



MAINTAIN EXISTING GROUND MOUNTED SIGN

MAINTAIN EXISTING OVERHEAD SIGN

**KNIGHT**  
Engineers & Architects

USER NAME = dsilwo	DESIGNED - PMO	REVISED -
	DRAWN - PMO	REVISED -
PLOT SCALE = 1:100	CHECKED - DMS	REVISED -
PLOT DATE = 8/16/2018	DATE - 08/15/2018	REVISED -

**STATE OF ILLINOIS**  
**DEPARTMENT OF TRANSPORTATION**

**MAINTENANCE OF TRAFFIC**  
**STAGE 3A - IL ROUTE 2**

S3A-102 SHEET NO. OF SHEETS STA. 233+00 TO STA. 248+00

F.A.P. RTE.	SECTION	COUNTY	TOTAL SHEETS	SHEET NO.
301	3HBR	WINNEBAGO	689	229
FED. ROAD DIST. NO. ILLINOIS FED. AID PROJECT			CONTRACT NO. 64B87	



INSTALL TEMPORARY BLANK OUT PANEL "LEFT ARROW" (BLACK/ORANGE) OVER ARROW

EXISTING OVERHEAD SIGN

R3-4-36

U.S. ROUTE 20

M3-4-2412 TO WEST 20 M4-5-2412 M4-15-2412  
 M1-4-24 TO TOLL INTERSTATE 90 M1-1-24  
 M6-1-2115 TO WEST 20 M5-1R-2115

TO WEST 20 M4-5-2412 M3-4-2412 M1-4-24 M5-1R-2115

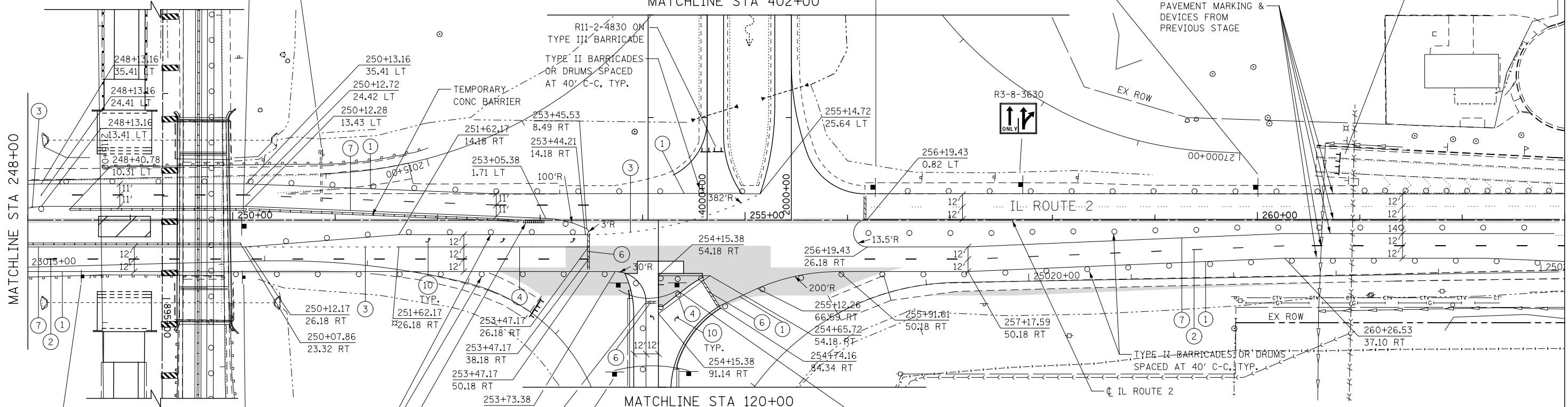
MATCHLINE STA 402+00

PAVEMENT MARKING & DEVICES FROM PREVIOUS STAGE

R11-2-4830 ON TYPE III BARRICADE

MATCHLINE STA 248+00

MATCHLINE STA 263+00 (SEE STAGE 3)



U.S. ROUTE 20

MATCHLINE STA 120+00

**STAGING LEGEND**

- CONSTRUCTION WORK ZONE
- TEMPORARY PAVEMENT (PLACED THIS STAGE)
- TEMPORARY PAVEMENT (PRIOR STAGE)
- TRAFFIC FLOW
- SIGN
- DIRECTIONAL INDICATOR BARRICADE W/ STEADY BURN MONODIRECTIONAL LIGHT
- TYPE II BARRICADE, DRUM, OR VERTICAL BARRICADE W/ STEADY BURN MONODIRECTIONAL LIGHT
- TYPE III BARRICADE
- TEMPORARY CONCRETE BARRIER WALL

**TEMP. PAVEMENT MARKING LEGEND**

- ① SOLID WHITE, 4"
- ② SKIP DASH WHITE, 4"
- ③ DOTTED WHITE, 6"
- ④ SOLID WHITE, 6"
- ⑤ SOLID WHITE, 12"
- ⑥ SOLID WHITE, 24"
- ⑦ SOLID YELLOW, 4"
- ⑧ DOUBLE CENTERLINE YELLOW, 4"
- ⑨ SOLID YELLOW, 12"
- ⑩ LETTERS AND SYMBOLS
- ⑪ SOLID WHITE, 8"

TO WEST 20 M4-5-2412 M3-4-2412 M1-4-24 M5-1L-2115

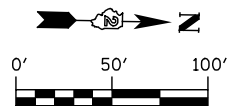
R3-8-5430 ONLY ONLY ONLY

WRONG WAY R5-1a-4230 PERMANENT SIGNING

R6-1L-3612 ONE WAY R5-1-48 DO NOT ENTER

TYPE II BARRICADES OR DRUMS SPACED AT 40' C-C, TYP.

IMP ATTN TEMP NRN TL3



**KNIGHT**  
Engineers & Architects

USER NAME = dsiwo	DESIGNED - PMO	REVISED -
	DRAWN - PMO	REVISED -
PLOT SCALE = 1:100	CHECKED - DMS	REVISED -
PLOT DATE = 8/16/2018	DATE - 08/15/2018	REVISED -










STATE OF ILLINOIS  
DEPARTMENT OF TRANSPORTATION

MAINTENANCE OF TRAFFIC  
STAGE 3A - IL ROUTE 2

S3A-103 SHEET NO. OF SHEETS STA. 248+00 TO STA. 263+00

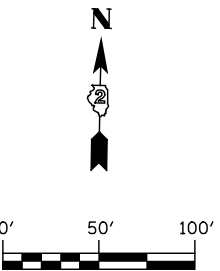
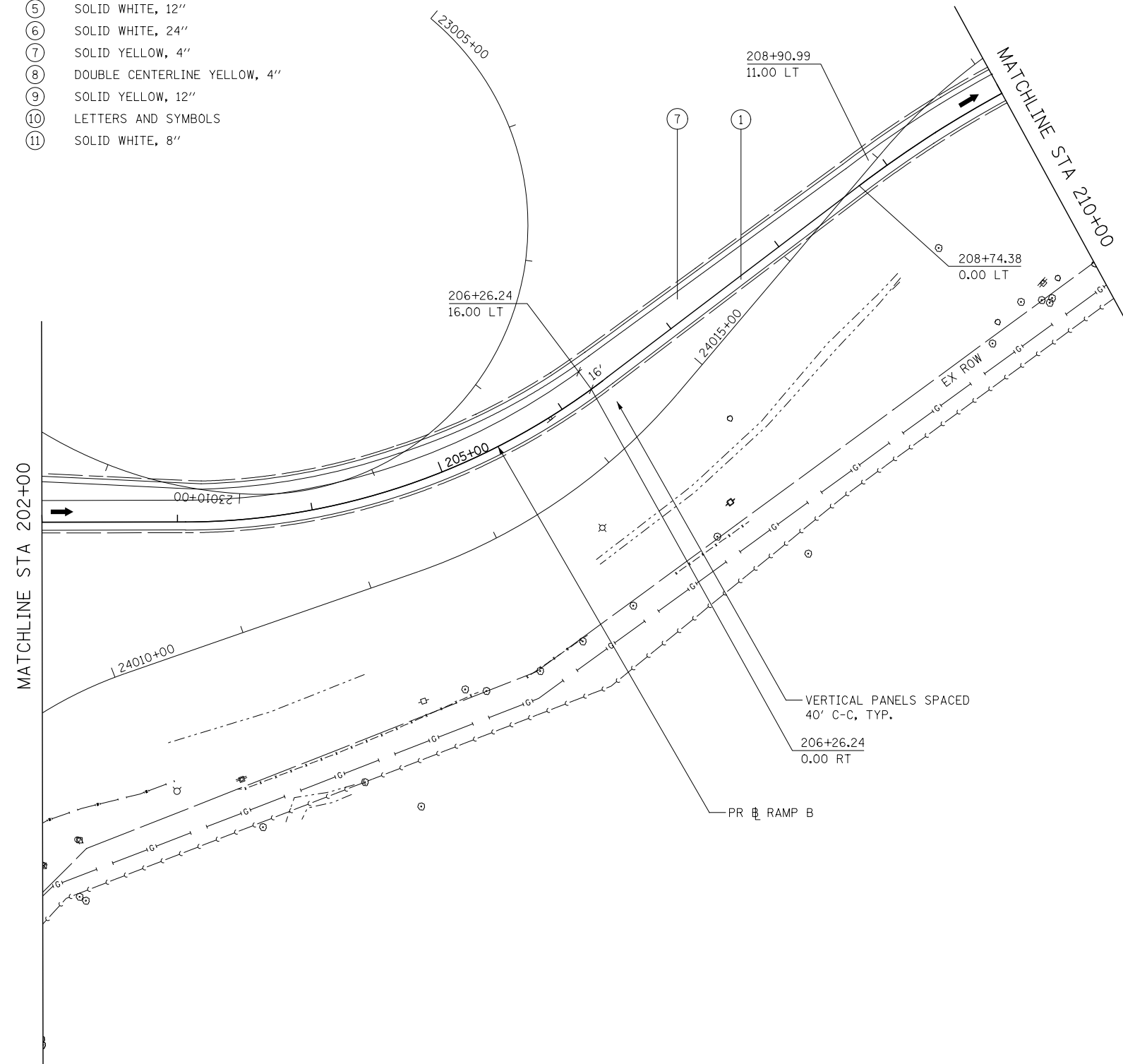
F.A.P. RTE.	SECTION	COUNTY	TOTAL SHEETS	SHEET NO.
301	3HBR	WINNEBAGO	689	230
CONTRACT NO. 64B87				
FED. ROAD DIST. NO. ILLINOIS FED. AID PROJECT				

**STAGING LEGEND**

-  CONSTRUCTION WORK ZONE
-  TEMPORARY PAVEMENT (PLACED THIS STAGE)
-  TEMPORARY PAVEMENT (PRIOR STAGE)
-  TRAFFIC FLOW
-  SIGN
-  DIRECTIONAL INDICATOR BARRICADE W/ STEADY BURN MONODIRECTIONAL LIGHT
-  TYPE II BARRICADE, DRUM, OR VERTICAL BARRICADE W/ STEADY BURN MONODIRECTIONAL LIGHT
-  TYPE III BARRICADE
-  TEMPORARY CONCRETE BARRIER WALL

**TEMP. PAVEMENT MARKING LEGEND**

- ① SOLID WHITE, 4"
- ② SKIP DASH WHITE, 4"
- ③ DOTTED WHITE, 6"
- ④ SOLID WHITE, 6"
- ⑤ SOLID WHITE, 12"
- ⑥ SOLID WHITE, 24"
- ⑦ SOLID YELLOW, 4"
- ⑧ DOUBLE CENTERLINE YELLOW, 4"
- ⑨ SOLID YELLOW, 12"
- ⑩ LETTERS AND SYMBOLS
- ⑪ SOLID WHITE, 8"



**KNIGHT**

Engineers & Architects

USER NAME = dsiwo	DESIGNED - PMO	REVISED -
	DRAWN - PMO	REVISED -
PLOT SCALE = 1:100	CHECKED - DMS	REVISED -
PLOT DATE = 8/16/2018	DATE - 08/15/2018	REVISED -

**STATE OF ILLINOIS  
DEPARTMENT OF TRANSPORTATION**









**MAINTENANCE OF TRAFFIC  
STAGE 3A - RAMP B**

S3A-202

SHEET NO. OF SHEETS STA. 202+00 TO STA. 210+00

F.A.P. RTE.	SECTION	COUNTY	TOTAL SHEETS	SHEET NO.
301	3HBR	WINNEBAGO	689	231
CONTRACT NO. 64B87				
FED. ROAD DIST. NO. ILLINOIS FED. AID PROJECT				

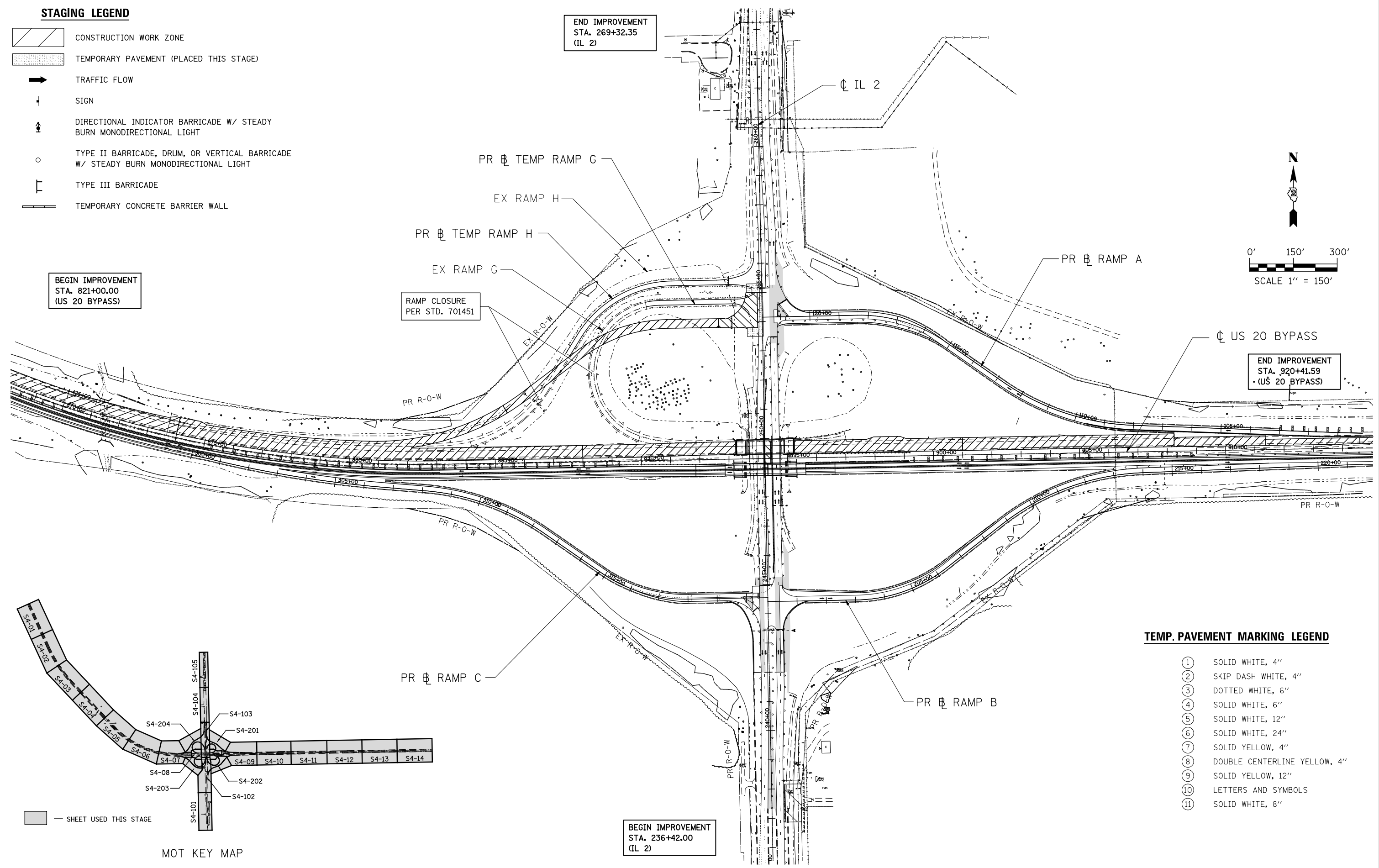
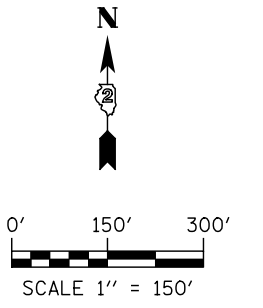
**STAGING LEGEND**

-  CONSTRUCTION WORK ZONE
-  TEMPORARY PAVEMENT (PLACED THIS STAGE)
-  TRAFFIC FLOW
-  SIGN
-  DIRECTIONAL INDICATOR BARRICADE W/ STEADY BURN MONODIRECTIONAL LIGHT
-  TYPE II BARRICADE, DRUM, OR VERTICAL BARRICADE W/ STEADY BURN MONODIRECTIONAL LIGHT
-  TYPE III BARRICADE
-  TEMPORARY CONCRETE BARRIER WALL

END IMPROVEMENT  
STA. 269+32.35  
(IL 2)

BEGIN IMPROVEMENT  
STA. 821+00.00  
(US 20 BYPASS)

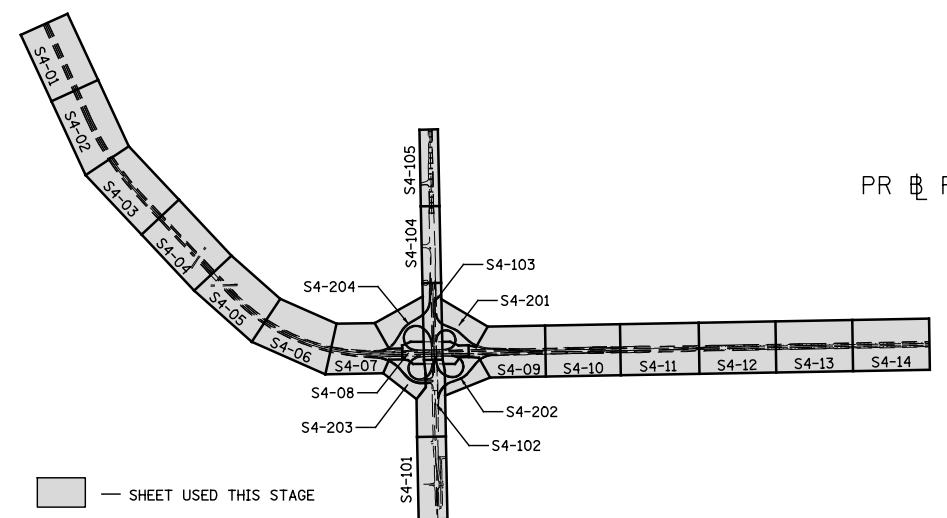
RAMP CLOSURE  
PER STD. 701451



END IMPROVEMENT  
STA. 920+41.59  
(US 20 BYPASS)

**TEMP. PAVEMENT MARKING LEGEND**

- ① SOLID WHITE, 4"
- ② SKIP DASH WHITE, 4"
- ③ DOTTED WHITE, 6"
- ④ SOLID WHITE, 6"
- ⑤ SOLID WHITE, 12"
- ⑥ SOLID WHITE, 24"
- ⑦ SOLID YELLOW, 4"
- ⑧ DOUBLE CENTERLINE YELLOW, 4"
- ⑨ SOLID YELLOW, 12"
- ⑩ LETTERS AND SYMBOLS
- ⑪ SOLID WHITE, 8"



MOT KEY MAP

BEGIN IMPROVEMENT  
STA. 236+42.00  
(IL 2)



USER NAME = dsiwo	DESIGNED - PMO	REVISED -
PLOT SCALE = 1:300	DRAWN - PMO	REVISED -
PLOT DATE = 8/16/2018	CHECKED - DMS	REVISED -
	DATE - 08-15-2018	REVISED -

STATE OF ILLINOIS  
DEPARTMENT OF TRANSPORTATION

**MAINTENANCE OF TRAFFIC  
STAGE 4 - GENERAL LAYOUT**

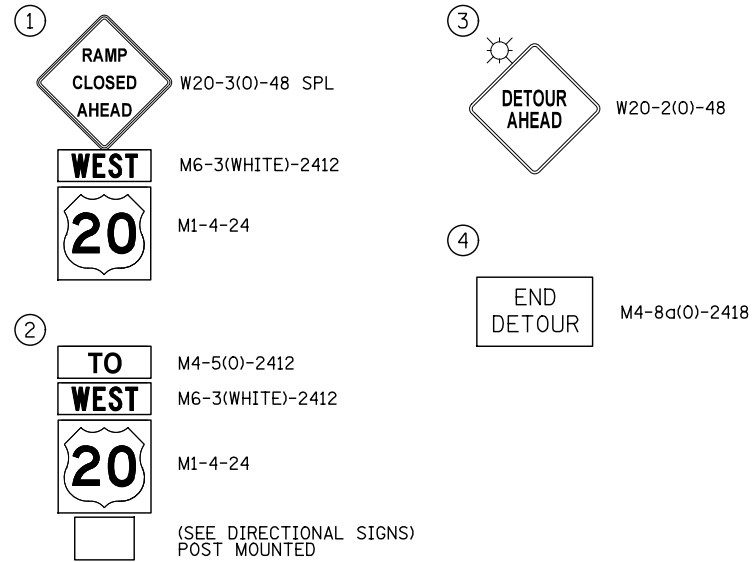
S4-00 SHEET NO. OF SHEETS STA. TO STA.

F.A.P. RTE.	SECTION	COUNTY	TOTAL SHEETS	SHEET NO.
742	3HBR	WINNEBAGO	689	232
FED. ROAD DIST. NO. ILLINOIS FED. AID PROJECT			CONTRACT NO. 64B87	

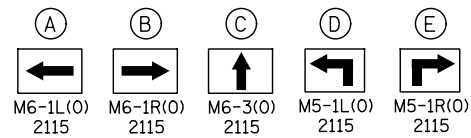


**TRAFFIC DETOUR ROUTE NOTES**

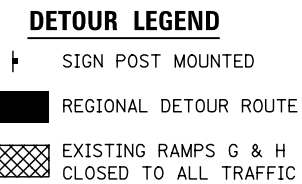
1. THE CONTRACTOR SHALL PROCEED WITH THE WORK IN AN EXPEDIENT MANNER TO REDUCE THE LENGTH OF TIME THAT THE DETOUR IS IN EFFECT. SEE SPECIAL PROVISIONS FOR LIMITATIONS TO CLOSURE TIME AND DURATION.
2. LONGITUDINAL DIMENSIONS SHOWN ON THESE PLANS MAY BE ADJUSTED TO FIT FIELD CONDITIONS.
3. CONSTRUCTION EQUIPMENT SHALL NOT BE PARKED IMMEDIATELY BEHIND THE TYPE III BARRICADES DURING NON-WORKING HOURS. A MINIMUM DISTANCE OF 30 FEET SHALL BE MAINTAINED. IN ANY EVENT, ARTICLES 701 THRU 703 OF THE STANDARD SPECIFICATIONS SHALL APPLY.



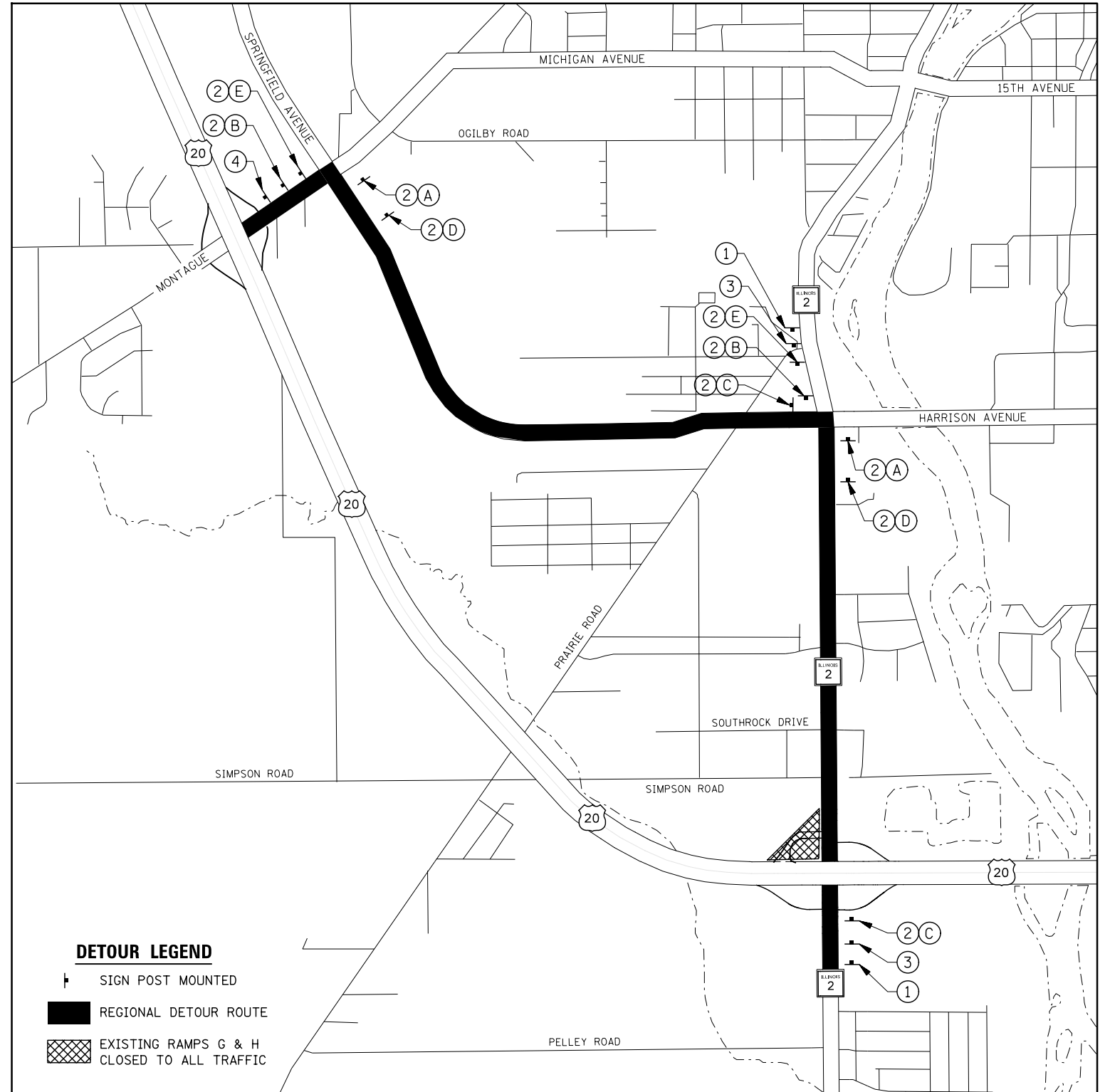
**DETOUR SIGNS**



**DIRECTIONAL SIGNS**



**STAGE 4 - DETOUR**



**DETOUR PLAN**  
NOT TO SCALE

USER NAME = dsivo	DESIGNED - PMO	REVISED -
	DRAWN - PMO	REVISED -
PLOT SCALE = 1:5600	CHECKED - DMS	REVISED -
PLOT DATE = 8/16/2018	DATE - 08-15-2018	REVISED -

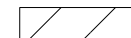








F.A.P. RTE.	SECTION	COUNTY	TOTAL SHEETS	SHEET NO.
742	3HBR	WINNEBAGO	689	233
FED. ROAD DIST. NO.		ILLINOIS FED. AID PROJECT		



**NOTES**

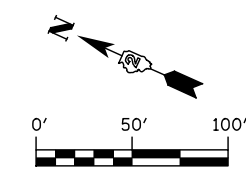
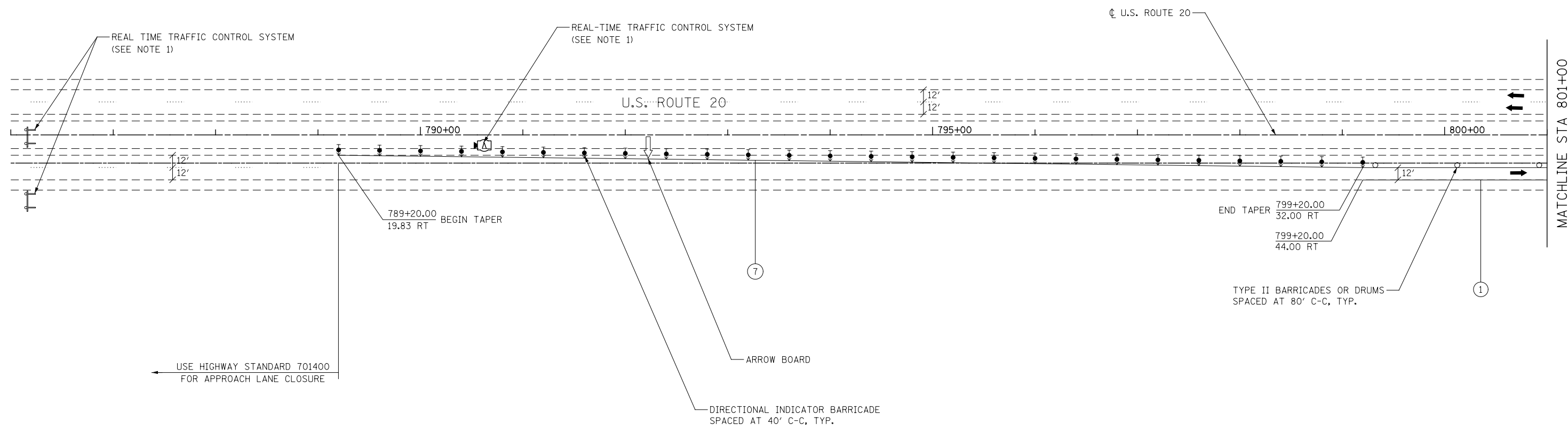
- CONTRACTOR SHALL SET UP REAL TIME TRAFFIC CONTROL SYSTEM ACCORDING TO PLAN DETAILS AND SPECIAL PROVISIONS.

**STAGING LEGEND**

-  CONSTRUCTION WORK ZONE
-  TEMPORARY PAVEMENT (PLACED THIS STAGE)
-  TEMPORARY PAVEMENT (PRIOR STAGE)
-  TRAFFIC FLOW
-  SIGN
-  DIRECTIONAL INDICATOR BARRICADE W/ STEADY BURN MONODIRECTIONAL LIGHT
-  TYPE II BARRICADE, DRUM, OR VERTICAL BARRICADE W/ STEADY BURN MONODIRECTIONAL LIGHT
-  TYPE III BARRICADE
-  TEMPORARY CONCRETE BARRIER WALL










**TEMP. PAVEMENT MARKING LEGEND**

- ① SOLID WHITE, 4"
- ② SKIP DASH WHITE, 4"
- ③ DOTTED WHITE, 6"
- ④ SOLID WHITE, 6"
- ⑤ SOLID WHITE, 12"
- ⑥ SOLID WHITE, 24"
- ⑦ SOLID YELLOW, 4"
- ⑧ DOUBLE CENTERLINE YELLOW, 4"
- ⑨ SOLID YELLOW, 12"
- ⑩ LETTERS AND SYMBOLS
- ⑪ SOLID WHITE, 8"



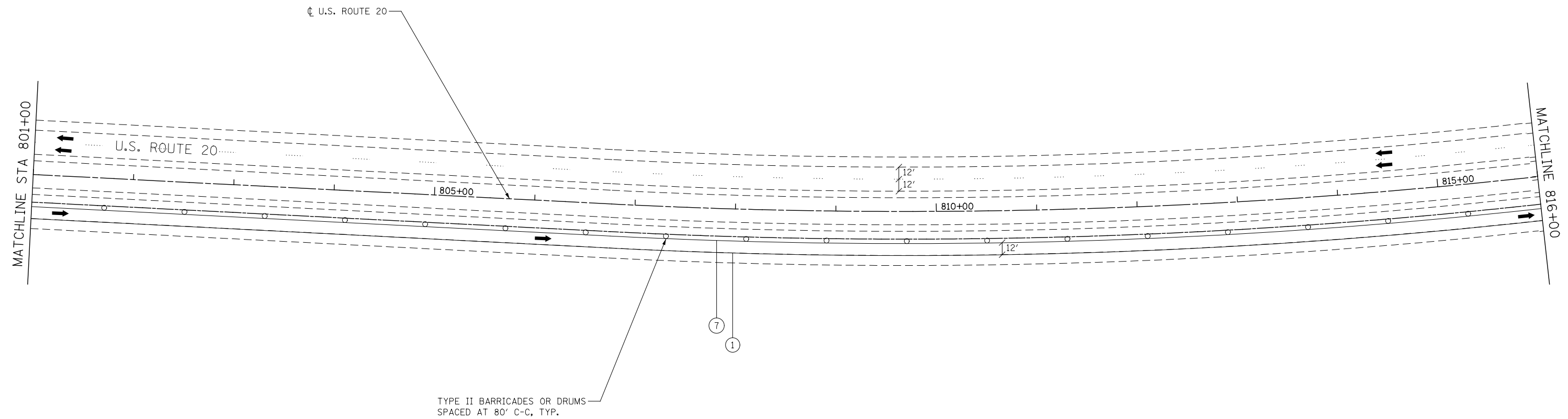
<b>KNIGHT</b> Engineers & Architects	USER NAME = dsilvo	DESIGNED - PMO	REVISED -	<b>STATE OF ILLINOIS</b> <b>DEPARTMENT OF TRANSPORTATION</b>	<b>MAINTENANCE OF TRAFFIC</b> <b>STAGE 4 - U.S. ROUTE 20</b>	F.A.P. RTE. 301	SECTION 3HBR	COUNTY WINNEBAGO	TOTAL SHEETS 689	SHEET NO. 234
	PLOT SCALE = 1:1000	CHECKED - DMS	REVISED -			CONTRACT NO. 64B87				
	PLOT DATE = 8/16/2018	DATE - 08/15/2018	REVISED -			FED. ROAD DIST. NO. ILLINOIS FED. AID PROJECT				

**STAGING LEGEND**

-  CONSTRUCTION WORK ZONE
-  TEMPORARY PAVEMENT (PLACED THIS STAGE)
-  TEMPORARY PAVEMENT (PRIOR STAGE)
-  TRAFFIC FLOW
-  SIGN
-  DIRECTIONAL INDICATOR BARRICADE W/ STEADY BURN MONODIRECTIONAL LIGHT
-  TYPE II BARRICADE, DRUM, OR VERTICAL BARRICADE W/ STEADY BURN MONODIRECTIONAL LIGHT
-  TYPE III BARRICADE
-  TEMPORARY CONCRETE BARRIER WALL

**TEMP. PAVEMENT MARKING LEGEND**

- ① SOLID WHITE, 4"
- ② SKIP DASH WHITE, 4"
- ③ DOTTED WHITE, 6"
- ④ SOLID WHITE, 6"
- ⑤ SOLID WHITE, 12"
- ⑥ SOLID WHITE, 24"
- ⑦ SOLID YELLOW, 4"
- ⑧ DOUBLE CENTERLINE YELLOW, 4"
- ⑨ SOLID YELLOW, 12"
- ⑩ LETTERS AND SYMBOLS
- ⑪ SOLID WHITE, 8"

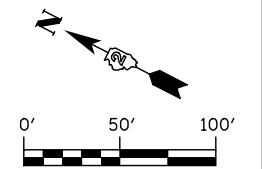


<b>KNIGHT</b> Engineers & Architects	USER NAME = dsiwo	DESIGNED - PMO	REVISED -
	PLOT SCALE = 1:100	DRAWN - PMO	REVISED -
	PLOT DATE = 8/16/2018	CHECKED - DMS	REVISED -
		DATE - 08/15/2018	REVISED -

**STATE OF ILLINOIS  
DEPARTMENT OF TRANSPORTATION**










<b>MAINTENANCE OF TRAFFIC STAGE 4 - U.S. ROUTE 20</b>			
S4-02	SHEET NO.	OF SHEETS	STA. 801+00 TO STA. 816+00

F.A.P. RTE. 301	SECTION 3HBR	COUNTY WINNEBAGO	TOTAL SHEETS 689	SHEET NO. 235
FED. ROAD DIST. NO.		ILLINOIS FED. AID PROJECT CONTRACT NO. 64B87		



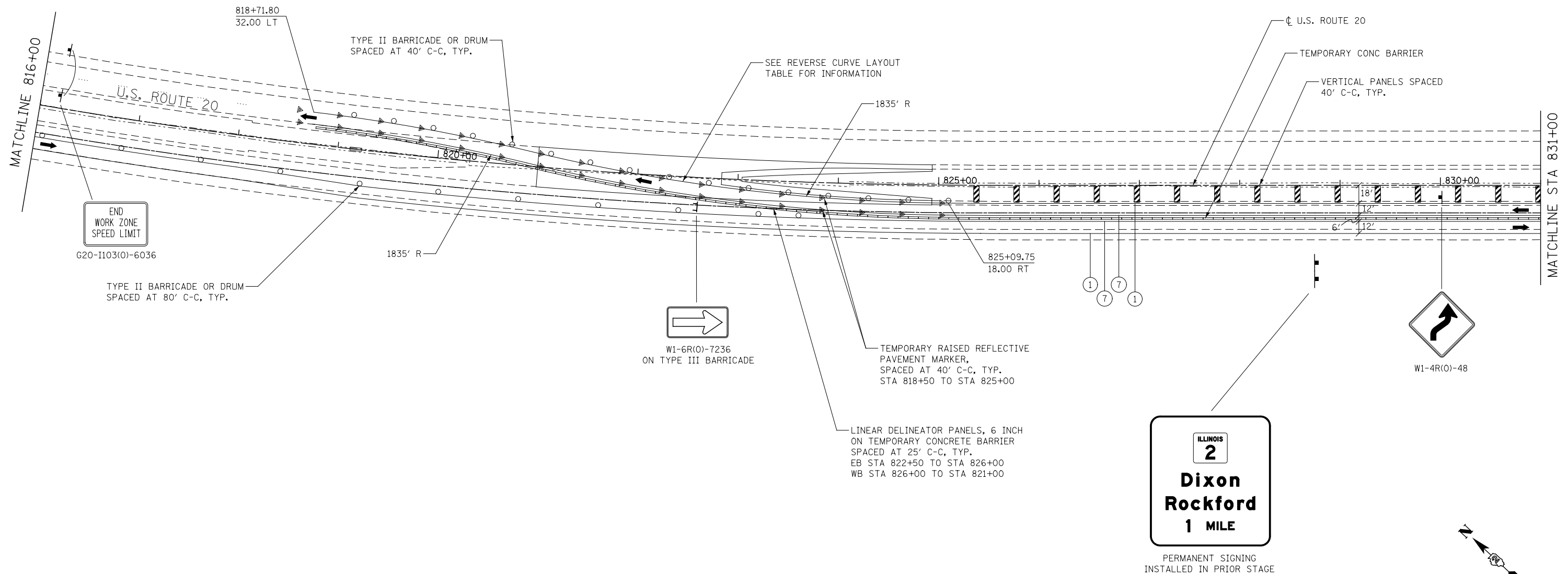
RT EDGE - REVERSE CURVE LAYOUT					
STATION	OFFSET	STATION	OFFSET	STATION	OFFSET
818+71.80	-32.00	820+90.00	-15.00	823+10.00	10.54
818+80.00	-31.98	821+00.00	-13.44	823+20.00	11.27
818+90.00	-31.88	821+10.00	-11.92	823+30.00	11.96
819+00.00	-31.72	821+20.00	-10.44	823+40.00	12.62
819+10.00	-31.48	821+30.00	-9.00	823+50.00	13.23
819+20.00	-31.18	821+40.00	-7.59	823+60.00	13.81
819+30.00	-30.80	821+50.00	-6.22	823+70.00	14.35
819+40.00	-30.35	821+60.00	-4.89	823+80.00	14.85
819+50.00	-29.83	821+70.00	-3.60	823+90.00	15.32
819+60.00	-29.24	821+80.00	-2.35	824+00.00	15.75
819+70.00	-28.58	821+90.00	-1.13	824+10.00	16.14
819+80.00	-27.84	822+00.00	0.05	824+20.00	16.50
819+90.00	-27.04	822+10.00	1.19	824+30.00	16.81
820+00.00	-26.16	822+20.00	2.30	824+40.00	17.09
820+10.00	-25.21	822+30.00	3.36	824+50.00	17.33
820+20.00	-24.19	822+40.00	4.39	824+60.00	17.54
820+30.00	-23.10	822+50.00	5.38	824+70.00	17.70
820+40.00	-21.93	822+60.00	6.34	824+80.00	17.83
820+50.00	-20.69	822+70.00	7.25	824+90.00	17.93
820+60.00	-19.38	822+80.00	8.13	825+00.00	17.98
820+70.00	-17.99	822+90.00	8.97	825+09.75	18.00
820+80.00	-16.54	823+00.00	9.78		

**STAGING LEGEND**

-  CONSTRUCTION WORK ZONE
-  TEMPORARY PAVEMENT (PLACED THIS STAGE)
-  TEMPORARY PAVEMENT (PRIOR STAGE)
-  TRAFFIC FLOW
-  SIGN
-  DIRECTIONAL INDICATOR BARRICADE W/ STEADY BURN MONODIRECTIONAL LIGHT
-  TYPE II BARRICADE, DRUM, OR VERTICAL BARRICADE W/ STEADY BURN MONODIRECTIONAL LIGHT
-  TYPE III BARRICADE
-  TEMPORARY CONCRETE BARRIER WALL

**TEMP. PAVEMENT MARKING LEGEND**

- ① SOLID WHITE, 4"
- ② SKIP DASH WHITE, 4"
- ③ DOTTED WHITE, 6"
- ④ SOLID WHITE, 6"
- ⑤ SOLID WHITE, 12"
- ⑥ SOLID WHITE, 24"
- ⑦ SOLID YELLOW, 4"
- ⑧ DOUBLE CENTERLINE YELLOW, 4"
- ⑨ SOLID YELLOW, 12"
- ⑩ LETTERS AND SYMBOLS
- ⑪ SOLID WHITE, 8"



**KNIGHT**  
Engineers & Architects

USER NAME = dsilwo	DESIGNED - PMO	REVISED -
PLOT SCALE = 1:100	DRAWN - PMO	REVISED -
PLOT DATE = 8/16/2018	CHECKED - DMS	REVISED -
	DATE - 08/15/2018	REVISED -


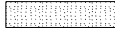







**STATE OF ILLINOIS**  
**DEPARTMENT OF TRANSPORTATION**

**MAINTENANCE OF TRAFFIC**  
**STAGE 4 - U.S. ROUTE 20**

S4-03 SHEET NO. OF SHEETS STA. 816+00 TO STA. 831+00

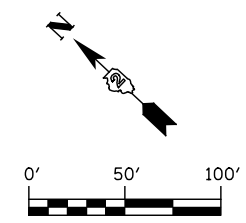
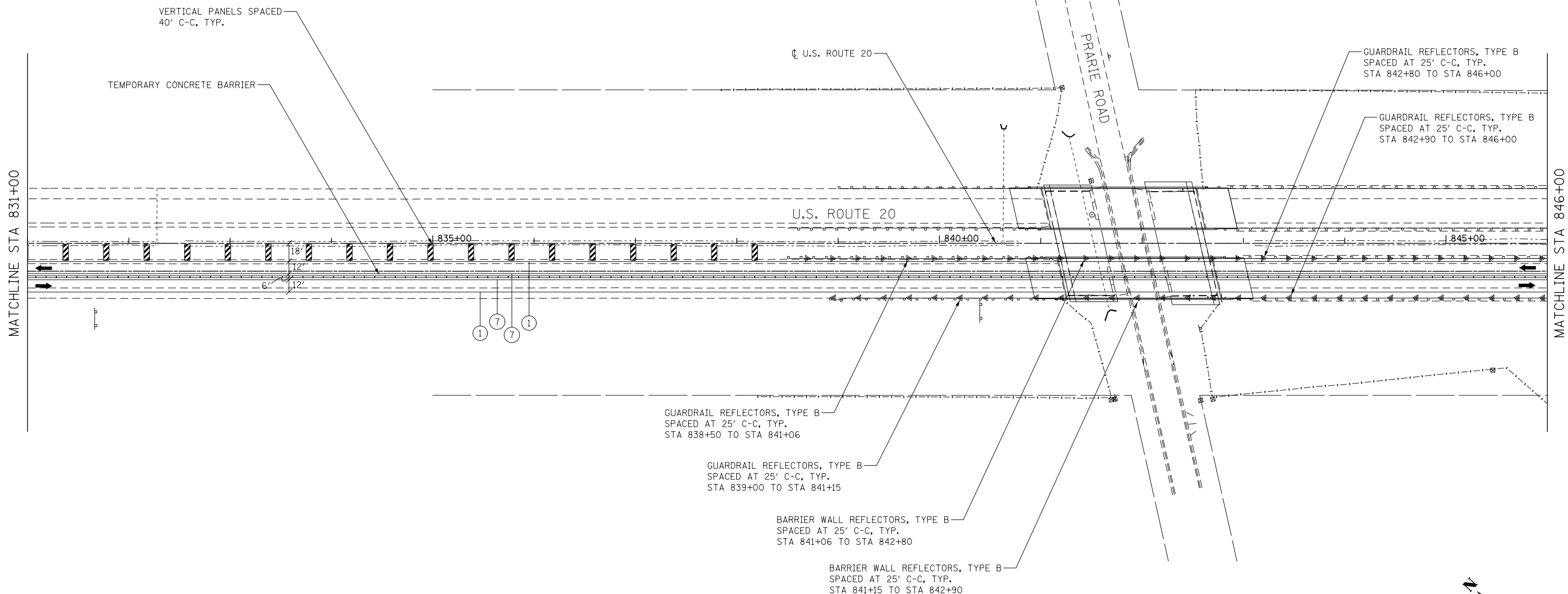
F.A.P. RTE.	SECTION	COUNTY	TOTAL SHEETS	SHEET NO.
301	3HBR	WINNEBAGO	689	236
CONTRACT NO. 64B87				
FED. ROAD DIST. NO. ILLINOIS FED. AID PROJECT				

**STAGING LEGEND**

-  CONSTRUCTION WORK ZONE
-  TEMPORARY PAVEMENT (PLACED THIS STAGE)
-  TEMPORARY PAVEMENT (PRIOR STAGE)
-  TRAFFIC FLOW
-  SIGN
-  DIRECTIONAL INDICATOR BARRICADE W/ STEADY BURN MONODIRECTIONAL LIGHT
-  TYPE II BARRICADE, DRUM, OR VERTICAL BARRICADE W/ STEADY BURN MONODIRECTIONAL LIGHT
-  TYPE III BARRICADE
-  TEMPORARY CONCRETE BARRIER WALL

**TEMP. PAVEMENT MARKING LEGEND**

- ① SOLID WHITE, 4"
- ② SKIP DASH WHITE, 4"
- ③ DOTTED WHITE, 6"
- ④ SOLID WHITE, 6"
- ⑤ SOLID WHITE, 12"
- ⑥ SOLID WHITE, 24"
- ⑦ SOLID YELLOW, 4"
- ⑧ DOUBLE CENTERLINE YELLOW, 4"
- ⑨ SOLID YELLOW, 12"
- ⑩ LETTERS AND SYMBOLS
- ⑪ SOLID WHITE, 8"



<b>KNIGHT</b> Engineers & Architects	USER NAME = dsiwo	DESIGNED - PMO	REVISED -
	PLOT SCALE = 1:100	DRAWN - PMO	REVISED -
	PLOT DATE = 8/16/2018	CHECKED - DMS	REVISED -
		DATE - 08/15/2018	REVISED -










**STATE OF ILLINOIS  
DEPARTMENT OF TRANSPORTATION**

**MAINTENANCE OF TRAFFIC  
STAGE 4 - U.S. ROUTE 20**

SHEET NO. OF SHEETS STA. 831+00 TO STA. 846+00

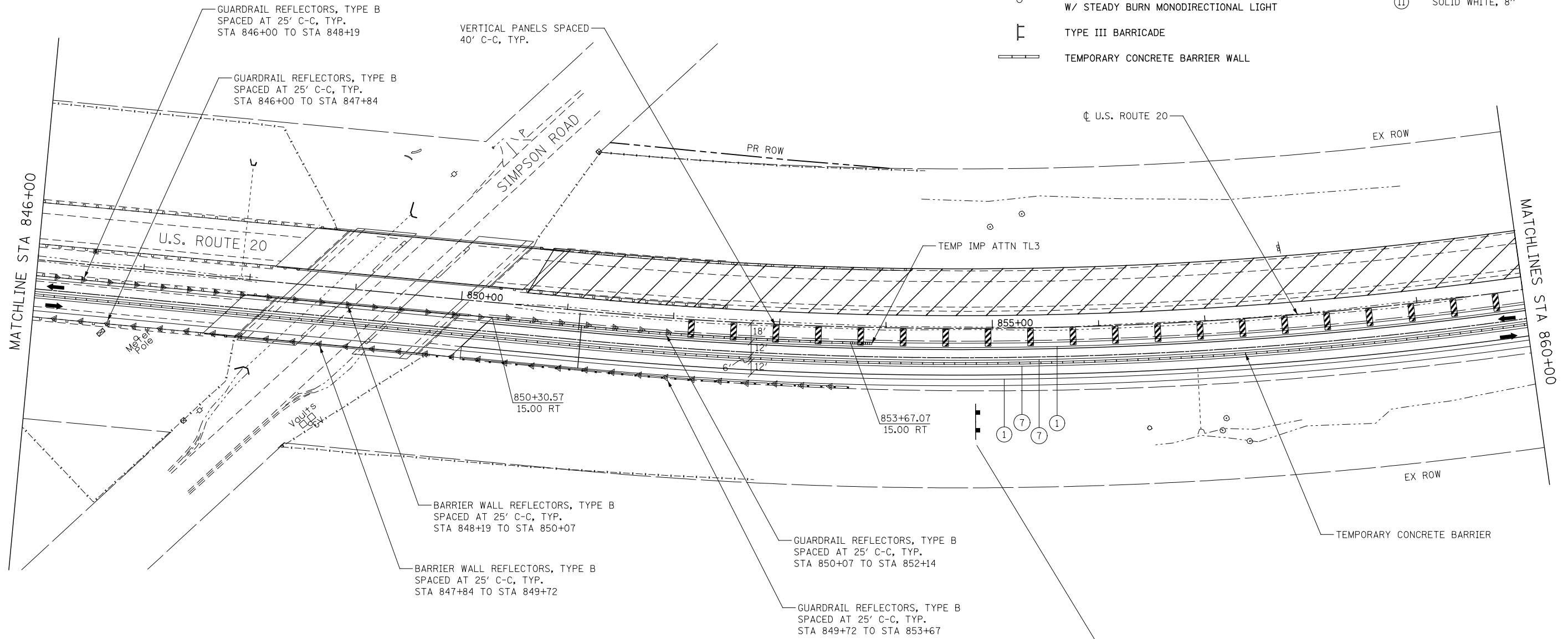
F.A.P. RTE.	SECTION	COUNTY	TOTAL SHEETS	SHEET NO.
301	3HBR	WINNEBAGO	689	237
CONTRACT NO. 64B87				
FED. ROAD DIST. NO. ILLINOIS FED. AID PROJECT				

**STAGING LEGEND**

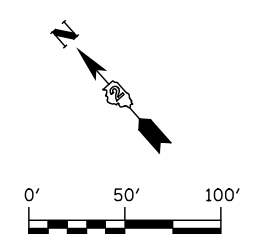
-  CONSTRUCTION WORK ZONE
-  TEMPORARY PAVEMENT (PLACED THIS STAGE)
-  TEMPORARY PAVEMENT (PRIOR STAGE)
-  TRAFFIC FLOW
-  SIGN
-  DIRECTIONAL INDICATOR BARRICADE W/ STEADY BURN MONODIRECTIONAL LIGHT
-  TYPE II BARRICADE, DRUM, OR VERTICAL BARRICADE W/ STEADY BURN MONODIRECTIONAL LIGHT
-  TYPE III BARRICADE
-  TEMPORARY CONCRETE BARRIER WALL

**TEMP. PAVEMENT MARKING LEGEND**

- ① SOLID WHITE, 4"
- ② SKIP DASH WHITE, 4"
- ③ DOTTED WHITE, 6"
- ④ SOLID WHITE, 6"
- ⑤ SOLID WHITE, 12"
- ⑥ SOLID WHITE, 24"
- ⑦ SOLID YELLOW, 4"
- ⑧ DOUBLE CENTERLINE YELLOW, 4"
- ⑨ SOLID YELLOW, 12"
- ⑩ LETTERS AND SYMBOLS
- ⑪ SOLID WHITE, 8"



PERMANENT SIGNING  
INSTALLED IN PRIOR STAGE



**KNIGHT**  
Engineers & Architects

USER NAME = dsiwo	DESIGNED - PMO	REVISED -
PLOT SCALE = 1:100	DRAWN - PMO	REVISED -
PLOT DATE = 8/16/2018	CHECKED - DMS	REVISED -
	DATE - 08/15/2018	REVISED -


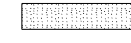







**STATE OF ILLINOIS**  
**DEPARTMENT OF TRANSPORTATION**

**MAINTENANCE OF TRAFFIC**  
**STAGE 4 - U.S. ROUTE 20**

S4-05 SHEET NO. OF SHEETS STA. 846+00 TO STA. 860+00

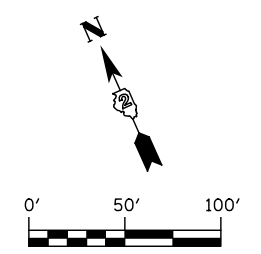
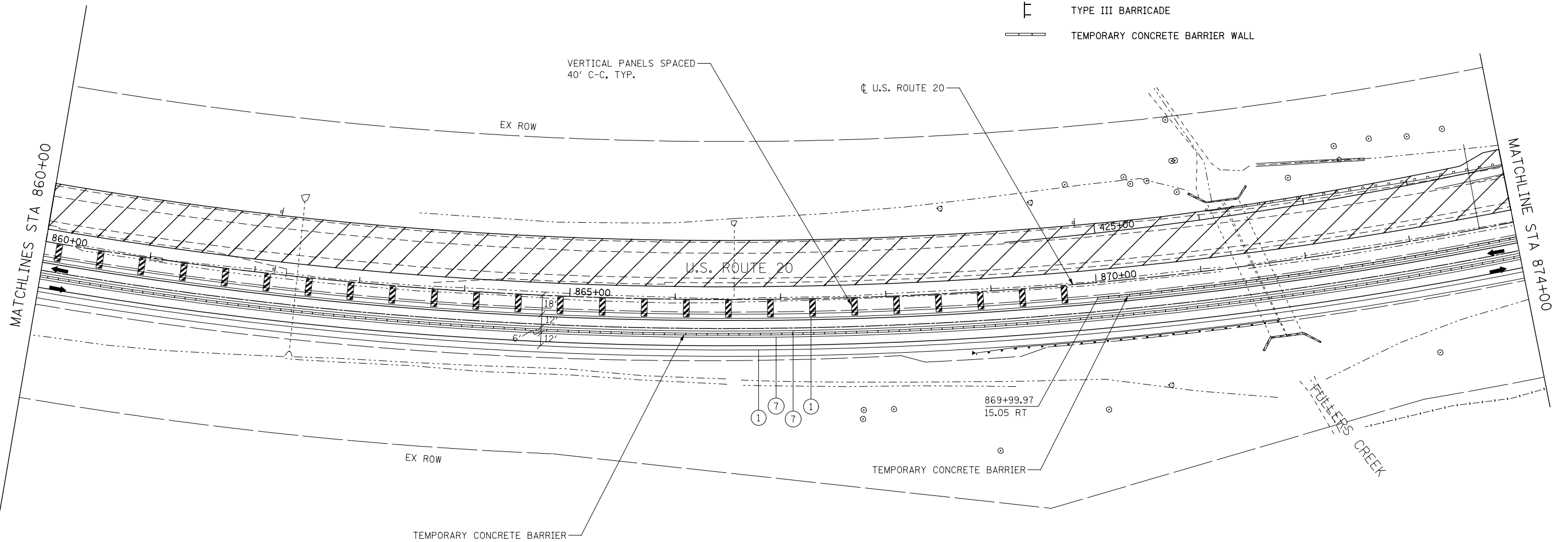
F.A.P. RTE.	SECTION	COUNTY	TOTAL SHEETS	SHEET NO.
301	3HBR	WINNEBAGO	689	238
FED. ROAD DIST. NO. ILLINOIS FED. AID PROJECT			CONTRACT NO. 64B87	

**STAGING LEGEND**

-  CONSTRUCTION WORK ZONE
-  TEMPORARY PAVEMENT (PLACED THIS STAGE)
-  TEMPORARY PAVEMENT (PRIOR STAGE)
-  TRAFFIC FLOW
-  SIGN
-  DIRECTIONAL INDICATOR BARRICADE W/ STEADY BURN MONODIRECTIONAL LIGHT
-  TYPE II BARRICADE, DRUM, OR VERTICAL BARRICADE W/ STEADY BURN MONODIRECTIONAL LIGHT
-  TYPE III BARRICADE
-  TEMPORARY CONCRETE BARRIER WALL

**TEMP. PAVEMENT MARKING LEGEND**

- ① SOLID WHITE, 4"
- ② SKIP DASH WHITE, 4"
- ③ DOTTED WHITE, 6"
- ④ SOLID WHITE, 6"
- ⑤ SOLID WHITE, 12"
- ⑥ SOLID WHITE, 24"
- ⑦ SOLID YELLOW, 4"
- ⑧ DOUBLE CENTERLINE YELLOW, 4"
- ⑨ SOLID YELLOW, 12"
- ⑩ LETTERS AND SYMBOLS
- ⑪ SOLID WHITE, 8"












<b>KNIGHT</b> Engineers & Architects	USER NAME = dslw	DESIGNED - PMO	REVISED -
	PLOT SCALE = 1:100	DRAWN - PMO	REVISED -
	PLOT DATE = 8/16/2018	CHECKED - DMS	REVISED -
		DATE - 08/15/2018	REVISED -

**STATE OF ILLINOIS  
DEPARTMENT OF TRANSPORTATION**

<b>MAINTENANCE OF TRAFFIC STAGE 4 - U.S. ROUTE 20</b>			
S4-06	SHEET NO. OF SHEETS	STA. 860+00 TO STA. 874+00	

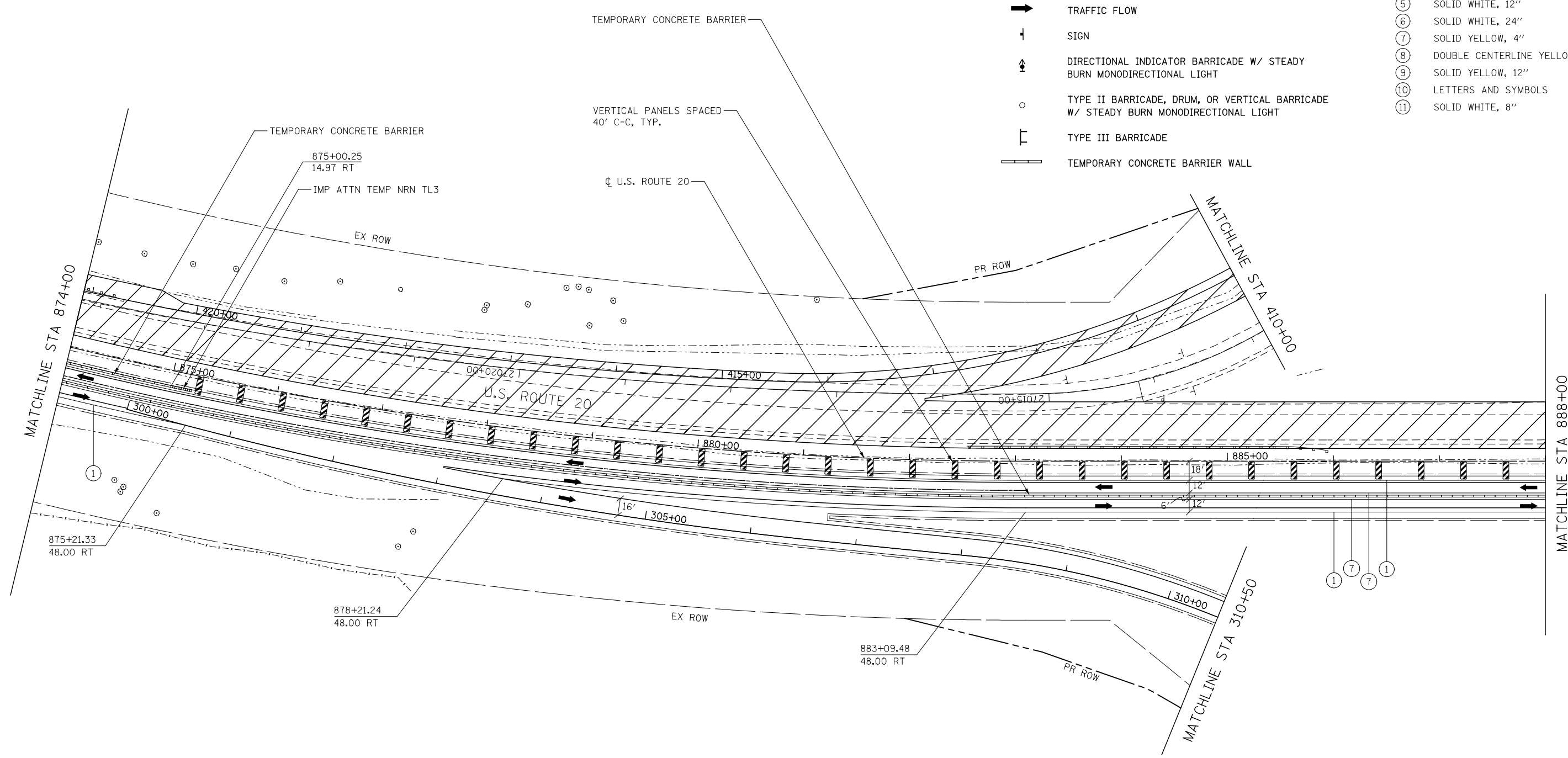
F.A.P. RTE.	SECTION	COUNTY	TOTAL SHEETS	SHEET NO.
301	3HBR	WINNEBAGO	689	239
FED. ROAD DIST. NO.		ILLINOIS FED. AID PROJECT	CONTRACT NO. 64B87	

**STAGING LEGEND**

-  CONSTRUCTION WORK ZONE
-  TEMPORARY PAVEMENT (PLACED THIS STAGE)
-  TEMPORARY PAVEMENT (PRIOR STAGE)
-  TRAFFIC FLOW
-  SIGN
-  DIRECTIONAL INDICATOR BARRICADE W/ STEADY BURN MONODIRECTIONAL LIGHT
-  TYPE II BARRICADE, DRUM, OR VERTICAL BARRICADE W/ STEADY BURN MONODIRECTIONAL LIGHT
-  TYPE III BARRICADE
-  TEMPORARY CONCRETE BARRIER WALL

**TEMP. PAVEMENT MARKING LEGEND**

- ① SOLID WHITE, 4"
- ② SKIP DASH WHITE, 4"
- ③ DOTTED WHITE, 6"
- ④ SOLID WHITE, 6"
- ⑤ SOLID WHITE, 12"
- ⑥ SOLID WHITE, 24"
- ⑦ SOLID YELLOW, 4"
- ⑧ DOUBLE CENTERLINE YELLOW, 4"
- ⑨ SOLID YELLOW, 12"
- ⑩ LETTERS AND SYMBOLS
- ⑪ SOLID WHITE, 8"



**KNIGHT**  
Engineers & Architects

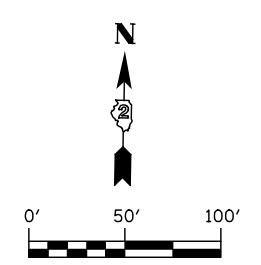
USER NAME = dsilwo	DESIGNED - PMO	REVISED -
PLOT SCALE = 1:100	DRAWN - PMO	REVISED -
PLOT DATE = 8/16/2018	CHECKED - DMS	REVISED -
	DATE - 08/15/2018	REVISED -

**STATE OF ILLINOIS  
DEPARTMENT OF TRANSPORTATION**

**MAINTENANCE OF TRAFFIC  
STAGE 4 - U.S. ROUTE 20**










S4-07      SHEET NO.    OF    SHEETS    STA. 874+00 TO STA. 888+00

F.A.P. RTE.	SECTION	COUNTY	TOTAL SHEETS	SHEET NO.
301	3HBR	WINNEBAGO	689	240
FED. ROAD DIST. NO. ILLINOIS FED. AID PROJECT			CONTRACT NO. 64B87	





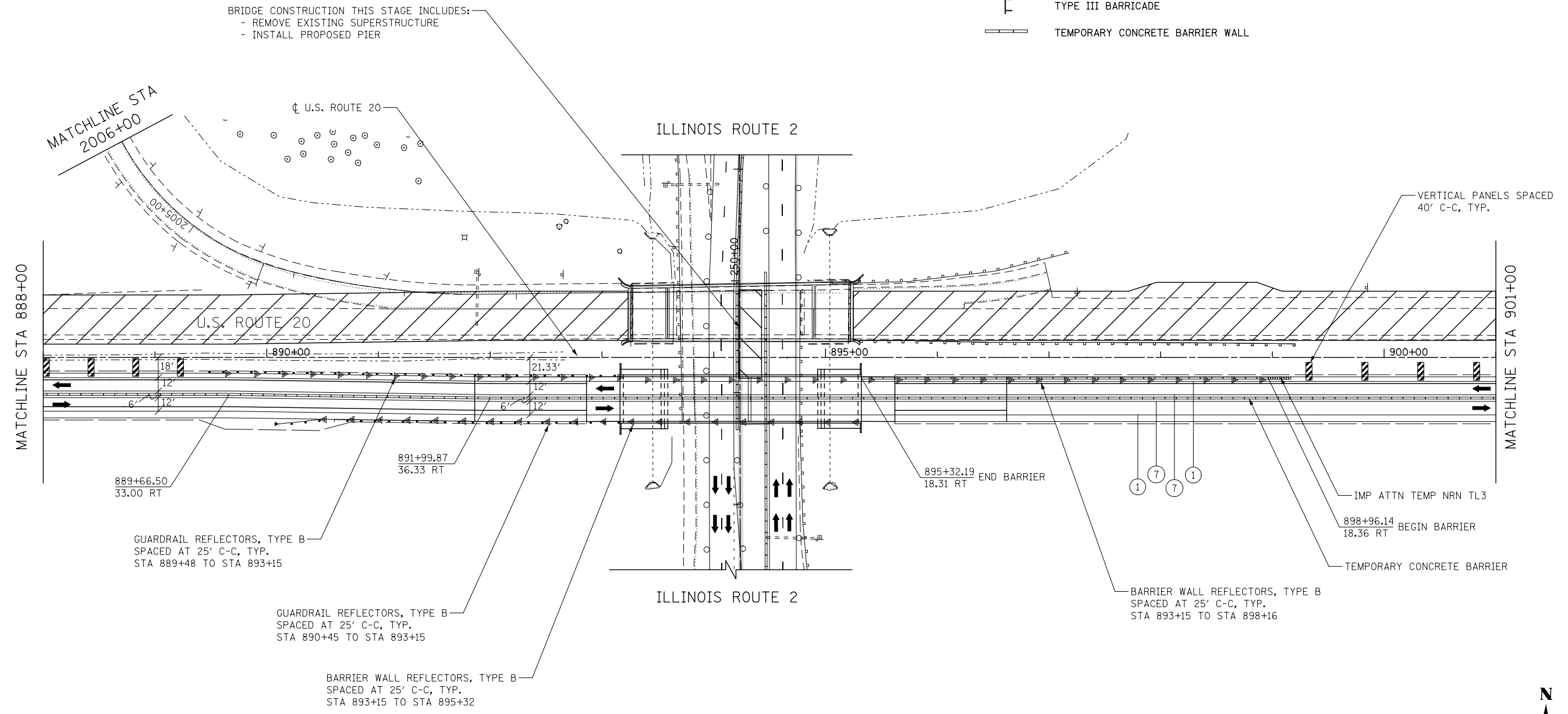
**STAGING LEGEND**

-  CONSTRUCTION WORK ZONE
-  TEMPORARY PAVEMENT (PLACED THIS STAGE)
-  TEMPORARY PAVEMENT (PRIOR STAGE)
-  TRAFFIC FLOW
-  SIGN
-  DIRECTIONAL INDICATOR BARRICADE W/ STEADY BURN MONODIRECTIONAL LIGHT
-  TYPE II BARRICADE, DRUM, OR VERTICAL BARRICADE W/ STEADY BURN MONODIRECTIONAL LIGHT
-  TYPE III BARRICADE
-  TEMPORARY CONCRETE BARRIER WALL

**TEMP. PAVEMENT MARKING LEGEND**

- ① SOLID WHITE, 4"
- ② SKIP DASH WHITE, 4"
- ③ DOTTED WHITE, 6"
- ④ SOLID WHITE, 6"
- ⑤ SOLID WHITE, 12"
- ⑥ SOLID WHITE, 24"
- ⑦ SOLID YELLOW, 4"
- ⑧ DOUBLE CENTERLINE YELLOW, 4"
- ⑨ SOLID YELLOW, 12"
- ⑩ LETTERS AND SYMBOLS
- ⑪ SOLID WHITE, 8"

BRIDGE CONSTRUCTION THIS STAGE INCLUDES:  
 - REMOVE EXISTING SUPERSTRUCTURE  
 - INSTALL PROPOSED PIER



**KNIGHT**  
 Engineers & Architects

USER NAME = dsiwo	DESIGNED - PMO	REVISED -
PLOT SCALE = 1:100	DRAWN - PMO	REVISED -
PLOT DATE = 8/16/2018	CHECKED - DMS	REVISED -
	DATE - 08/15/2018	REVISED -










**STATE OF ILLINOIS**  
**DEPARTMENT OF TRANSPORTATION**

**MAINTENANCE OF TRAFFIC**  
**STAGE 4 - U.S. ROUTE 20**

S4-08 SHEET NO. OF SHEETS STA. 888+00 TO STA. 901+00

F.A.P. RTE.	SECTION	COUNTY	TOTAL SHEETS	SHEET NO.
301	3HBR	WINNEBAGO	689	241
FED. ROAD DIST. NO. ILLINOIS FED. AID PROJECT			CONTRACT NO. 64B87	

**STAGING LEGEND**

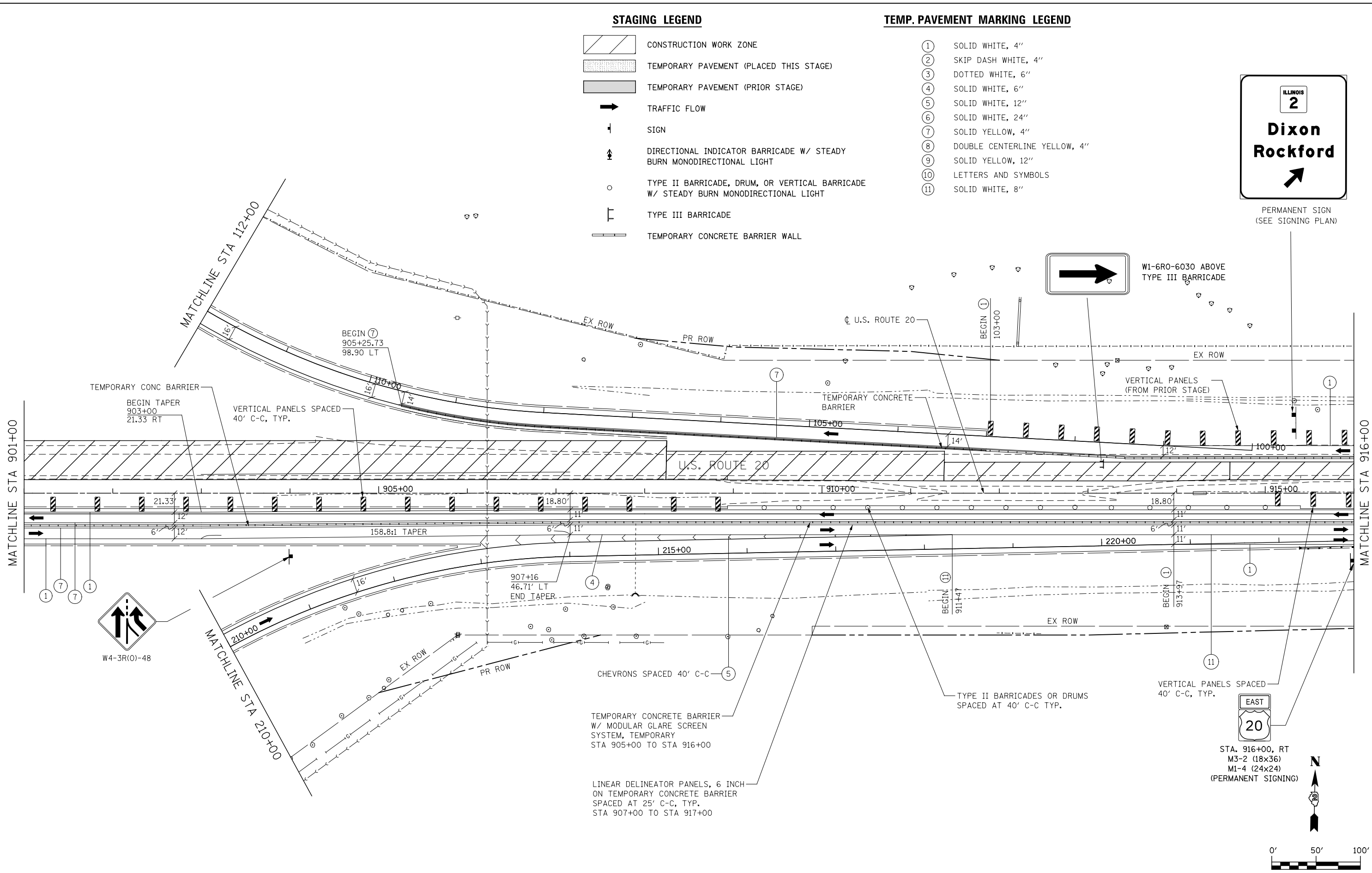
-  CONSTRUCTION WORK ZONE
-  TEMPORARY PAVEMENT (PLACED THIS STAGE)
-  TEMPORARY PAVEMENT (PRIOR STAGE)
-  TRAFFIC FLOW
-  SIGN
-  DIRECTIONAL INDICATOR BARRICADE W/ STEADY BURN MONODIRECTIONAL LIGHT
-  TYPE II BARRICADE, DRUM, OR VERTICAL BARRICADE W/ STEADY BURN MONODIRECTIONAL LIGHT
-  TYPE III BARRICADE
-  TEMPORARY CONCRETE BARRIER WALL

**TEMP. PAVEMENT MARKING LEGEND**

- ① SOLID WHITE, 4"
- ② SKIP DASH WHITE, 4"
- ③ DOTTED WHITE, 6"
- ④ SOLID WHITE, 6"
- ⑤ SOLID WHITE, 12"
- ⑥ SOLID WHITE, 24"
- ⑦ SOLID YELLOW, 4"
- ⑧ DOUBLE CENTERLINE YELLOW, 4"
- ⑨ SOLID YELLOW, 12"
- ⑩ LETTERS AND SYMBOLS
- ⑪ SOLID WHITE, 8"



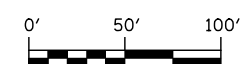
PERMANENT SIGN  
(SEE SIGNING PLAN)



W4-3R(0)-48



STA. 916+00, RT  
M3-2 (18x36)  
M1-4 (24x24)  
(PERMANENT SIGNING)




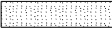







<b>KNIGHT</b> Engineers & Architects	USER NAME = dsiw	DESIGNED - PMO	REVISED -
	PLOT SCALE = 1:100	DRAWN - PMO	REVISED -
	PLOT DATE = 8/16/2018	CHECKED - DMS	REVISED -
		DATE - 08/15/2018	REVISED -

**STATE OF ILLINOIS  
DEPARTMENT OF TRANSPORTATION**

<b>MAINTENANCE OF TRAFFIC STAGE 4 - U.S. ROUTE 20</b>	
S4-09	SHEET NO. OF SHEETS STA. 901+00 TO STA. 916+00

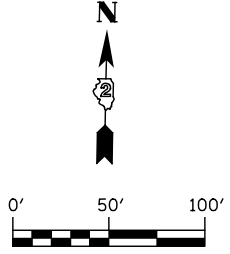
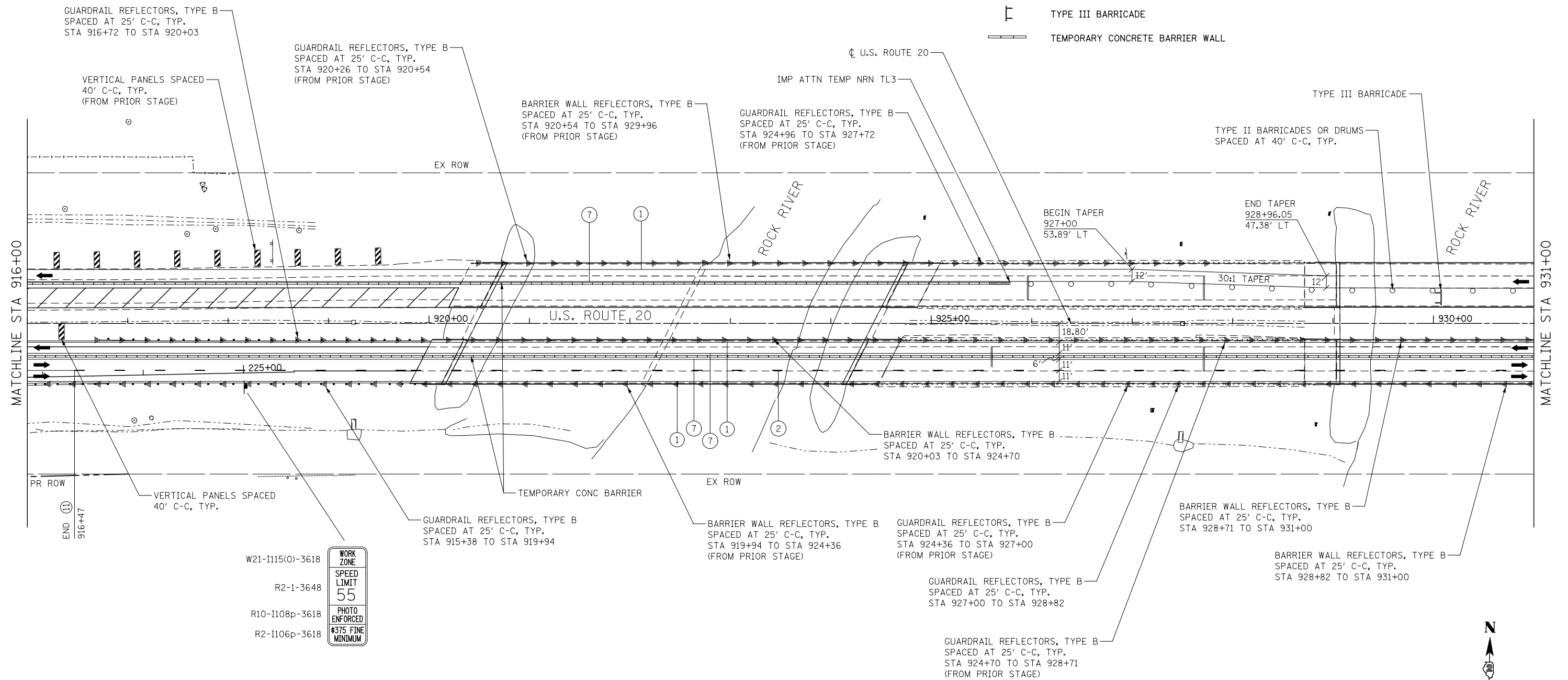
F.A.P. RTE.	SECTION	COUNTY	TOTAL SHEETS	SHEET NO.
301	3HBR	WINNEBAGO	689	242
CONTRACT NO. 64B87		FED. ROAD DIST. NO. ILLINOIS FED. AID PROJECT		

**STAGING LEGEND**

-  CONSTRUCTION WORK ZONE
-  TEMPORARY PAVEMENT (PLACED THIS STAGE)
-  TEMPORARY PAVEMENT (PRIOR STAGE)
-  TRAFFIC FLOW
-  SIGN
-  DIRECTIONAL INDICATOR BARRICADE W/ STEADY BURN MONODIRECTIONAL LIGHT
-  TYPE II BARRICADE, DRUM, OR VERTICAL BARRICADE W/ STEADY BURN MONODIRECTIONAL LIGHT
-  TYPE III BARRICADE
-  TEMPORARY CONCRETE BARRIER WALL

**TEMP. PAVEMENT MARKING LEGEND**

- ① SOLID WHITE, 4"
- ② SKIP DASH WHITE, 4"
- ③ DOTTED WHITE, 6"
- ④ SOLID WHITE, 6"
- ⑤ SOLID WHITE, 12"
- ⑥ SOLID WHITE, 24"
- ⑦ SOLID YELLOW, 4"
- ⑧ DOUBLE CENTERLINE YELLOW, 4"
- ⑨ SOLID YELLOW, 12"
- ⑩ LETTERS AND SYMBOLS
- ⑪ SOLID WHITE, 8"



W21-I115(O)-3618  
R2-1-3648  
R10-I108p-3618  
R2-I106p-3618

WORK ZONE
SPEED LIMIT 55
PHOTO ENFORCED
\$375 FINE MINIMUM

**KNIGHT**  
Engineers & Architects

USER NAME = dsiwo	DESIGNED - PMO	REVISED -
PLOT SCALE = 1:100	DRAWN - PMO	REVISED -
PLOT DATE = 8/16/2018	CHECKED - DMS	REVISED -
	DATE - 08/15/2018	REVISED -

**STATE OF ILLINOIS**  
**DEPARTMENT OF TRANSPORTATION**

<b>MAINTENANCE OF TRAFFIC</b>	
<b>STAGE 4 - U.S. ROUTE 20</b>	
S4-10	SHEET NO. OF SHEETS STA. 916+00 TO STA. 931+00

F.A.P. RTE. 301	SECTION 3HBR	COUNTY WINNEBAGO	TOTAL SHEETS 689	SHEET NO. 243
CONTRACT NO. 64B87				
FED. ROAD DIST. NO. ILLINOIS FED. AID PROJECT				

RT EDGE - REVERSE CURVE LAYOUT

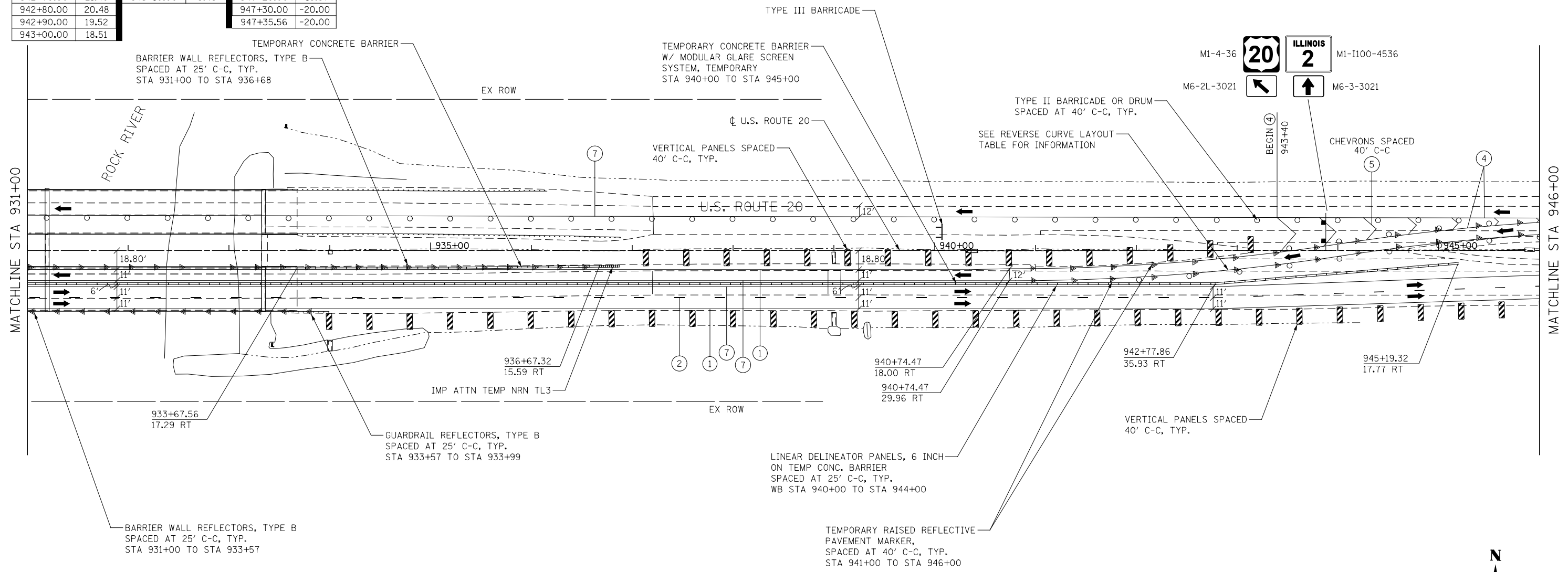
STATION	OFFSET	STATION	OFFSET	STATION	OFFSET
940+74.47	29.96	943+10.00	17.45	945+20.00	-9.49
940+80.00	29.96	943+20.00	16.35	945+30.00	-10.46
940+90.00	29.93	943+30.00	15.19	945+40.00	-11.38
941+00.00	29.85	943+40.00	14.00	945+50.00	-12.26
941+10.00	29.72	943+50.00	12.75	945+60.00	-13.09
941+20.00	29.55	943+60.00	11.46	945+70.00	-13.87
941+30.00	29.33	943+70.00	10.12	945+80.00	-14.60
941+40.00	29.07	943+80.00	8.73	945+90.00	-15.29
941+50.00	28.76	943+90.00	7.29	946+00.00	-15.93
941+60.00	28.40	944+00.00	5.81	946+10.00	-16.52
941+70.00	27.99	944+10.00	4.30	946+20.00	-17.07
941+80.00	27.54	944+20.00	2.80	946+30.00	-17.57
941+90.00	27.05	944+30.00	1.36	946+40.00	-18.02
942+00.00	26.50	944+40.00	-0.04	946+50.00	-18.43
942+10.00	25.91	944+50.00	-1.39	946+60.00	-18.79
942+20.00	25.28	944+60.00	-2.69	946+70.00	-19.10
942+30.00	24.59	944+70.00	-3.94	946+80.00	-19.37
942+40.00	23.86	944+80.00	-5.14	946+90.00	-19.59
942+50.00	23.09	944+90.00	-6.30	947+00.00	-19.76
942+60.00	22.27	945+00.00	-7.41	947+10.00	-19.89
942+70.00	21.40	945+10.00	-8.48	947+20.00	-19.97
942+80.00	20.48			947+30.00	-20.00
942+90.00	19.52			947+35.56	-20.00
943+00.00	18.51				

STAGING LEGEND

- CONSTRUCTION WORK ZONE
- TEMPORARY PAVEMENT (PLACED THIS STAGE)
- TEMPORARY PAVEMENT (PRIOR STAGE)
- TRAFFIC FLOW
- SIGN
- DIRECTIONAL INDICATOR BARRICADE W/ STEADY BURN MONODIRECTIONAL LIGHT
- TYPE II BARRICADE, DRUM, OR VERTICAL BARRICADE W/ STEADY BURN MONODIRECTIONAL LIGHT
- TYPE III BARRICADE
- TEMPORARY CONCRETE BARRIER WALL

TEMP. PAVEMENT MARKING LEGEND

- ① SOLID WHITE, 4"
- ② SKIP DASH WHITE, 4"
- ③ DOTTED WHITE, 6"
- ④ SOLID WHITE, 6"
- ⑤ SOLID WHITE, 12"
- ⑥ SOLID WHITE, 24"
- ⑦ SOLID YELLOW, 4"
- ⑧ DOUBLE CENTERLINE YELLOW, 4"
- ⑨ SOLID YELLOW, 12"
- ⑩ LETTERS AND SYMBOLS
- ⑪ SOLID WHITE, 8"



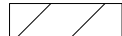








USER NAME = dsiwo	DESIGNED - PMO	REVISED -
PLOT SCALE = 1:100	DRAWN - PMO	REVISED -
PLOT DATE = 8/16/2018	CHECKED - DMS	REVISED -
	DATE - 08/15/2018	REVISED -

STATE OF ILLINOIS  
DEPARTMENT OF TRANSPORTATION

MAINTENANCE OF TRAFFIC STAGE 4 - U.S. ROUTE 20			
S4-11	SHEET NO.	OF SHEETS	STA. 931+00 TO STA. 946+00

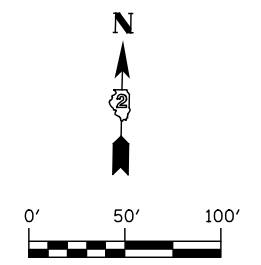
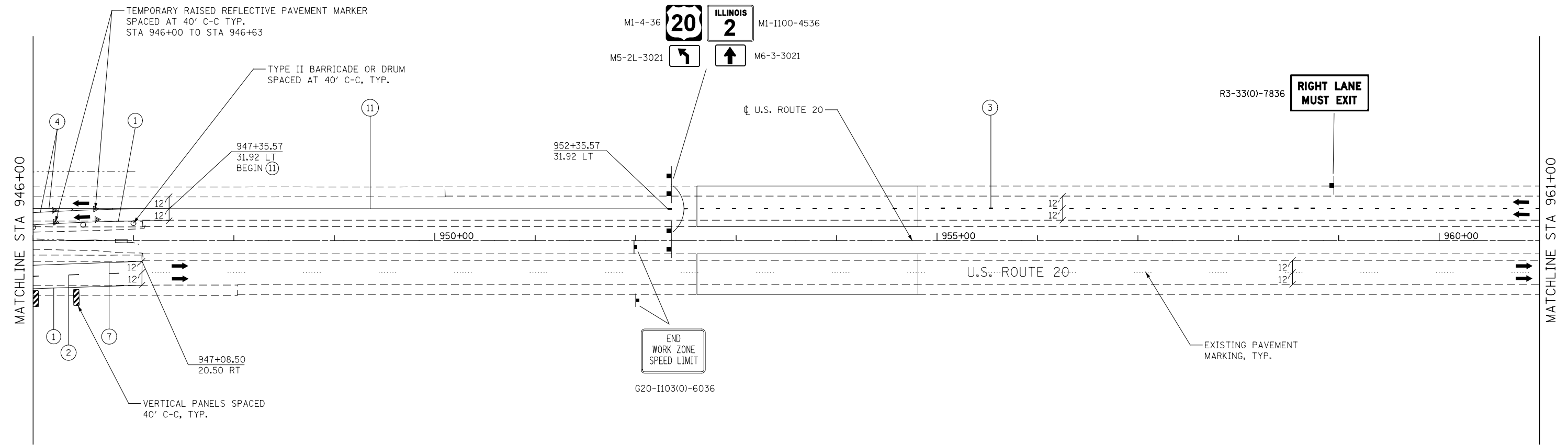
F.A.P. RTE.	SECTION	COUNTY	TOTAL SHEETS	SHEET NO.
301	3HBR	WINNEBAGO	689	244
CONTRACT NO. 64B87				
FED. ROAD DIST. NO. ILLINOIS FED. AID PROJECT				

**STAGING LEGEND**

-  CONSTRUCTION WORK ZONE
-  TEMPORARY PAVEMENT (PLACED THIS STAGE)
-  TEMPORARY PAVEMENT (PRIOR STAGE)
-  TRAFFIC FLOW
-  SIGN
-  DIRECTIONAL INDICATOR BARRICADE W/ STEADY BURN MONODIRECTIONAL LIGHT
-  TYPE II BARRICADE, DRUM, OR VERTICAL BARRICADE W/ STEADY BURN MONODIRECTIONAL LIGHT
-  TYPE III BARRICADE
-  TEMPORARY CONCRETE BARRIER WALL

**TEMP. PAVEMENT MARKING LEGEND**

- ① SOLID WHITE, 4"
- ② SKIP DASH WHITE, 4"
- ③ DOTTED WHITE, 6"
- ④ SOLID WHITE, 6"
- ⑤ SOLID WHITE, 12"
- ⑥ SOLID WHITE, 24"
- ⑦ SOLID YELLOW, 4"
- ⑧ DOUBLE CENTERLINE YELLOW, 4"
- ⑨ SOLID YELLOW, 12"
- ⑩ LETTERS AND SYMBOLS
- ⑪ SOLID WHITE, 8"



**KNIGHT**  
Engineers & Architects

USER NAME = dsilvo	DESIGNED - PMO	REVISED -
	DRAWN - PMO	REVISED -
PLOT SCALE = 1:100	CHECKED - DMS	REVISED -
PLOT DATE = 8/16/2018	DATE - 08/15/2018	REVISED -










**STATE OF ILLINOIS  
DEPARTMENT OF TRANSPORTATION**

**MAINTENANCE OF TRAFFIC  
STAGE 4 - U.S. ROUTE 20**

S4-12 SHEET NO. OF SHEETS STA. 946+00 TO STA. 961+00

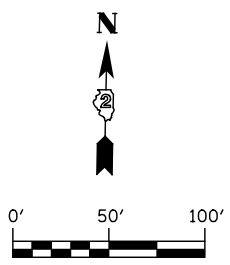
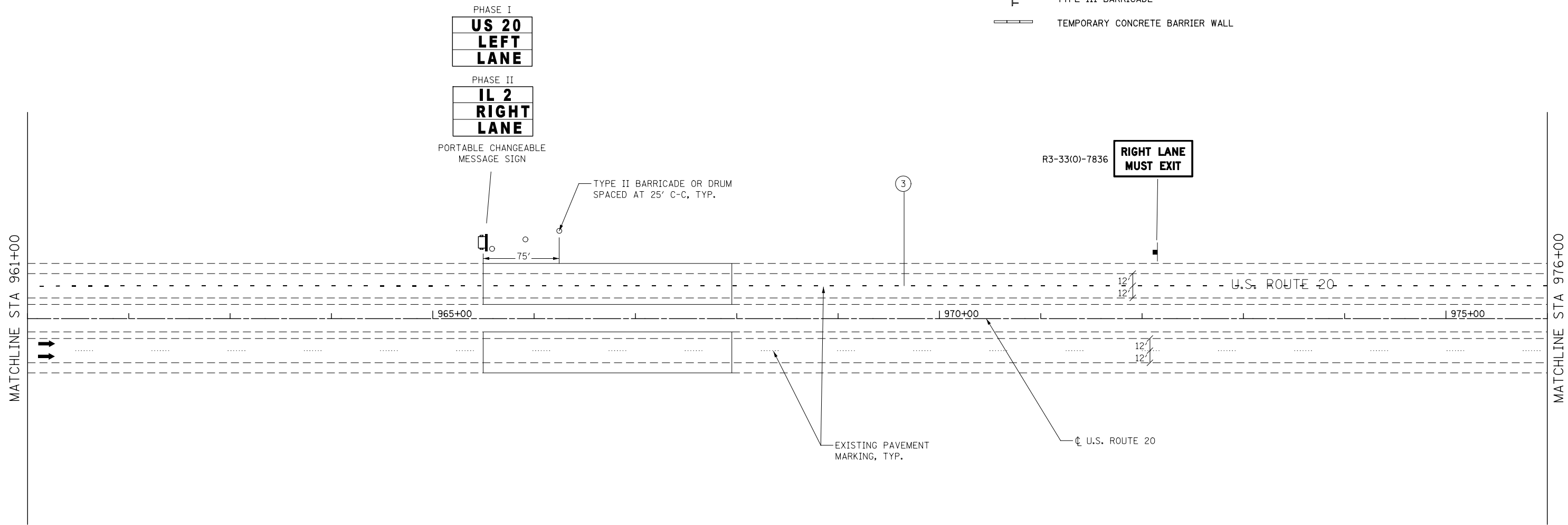
F.A.P. RTE.	SECTION	COUNTY	TOTAL SHEETS	SHEET NO.
301	3HBR	WINNEBAGO	689	245
FED. ROAD DIST. NO. ILLINOIS FED. AID PROJECT			CONTRACT NO. 64B87	

**STAGING LEGEND**

-  CONSTRUCTION WORK ZONE
-  TEMPORARY PAVEMENT (PLACED THIS STAGE)
-  TEMPORARY PAVEMENT (PRIOR STAGE)
-  TRAFFIC FLOW
-  SIGN
-  DIRECTIONAL INDICATOR BARRICADE W/ STEADY BURN MONODIRECTIONAL LIGHT
-  TYPE II BARRICADE, DRUM, OR VERTICAL BARRICADE W/ STEADY BURN MONODIRECTIONAL LIGHT
-  TYPE III BARRICADE
-  TEMPORARY CONCRETE BARRIER WALL

**TEMP. PAVEMENT MARKING LEGEND**

- ① SOLID WHITE, 4"
- ② SKIP DASH WHITE, 4"
- ③ DOTTED WHITE, 6"
- ④ SOLID WHITE, 6"
- ⑤ SOLID WHITE, 12"
- ⑥ SOLID WHITE, 24"
- ⑦ SOLID YELLOW, 4"
- ⑧ DOUBLE CENTERLINE YELLOW, 4"
- ⑨ SOLID YELLOW, 12"
- ⑩ LETTERS AND SYMBOLS
- ⑪ SOLID WHITE, 8"



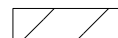








<b>KNIGHT</b> Engineers & Architects	USER NAME = dsiwo	DESIGNED - PMO	REVISED -
	PLOT SCALE = 1:100	DRAWN - PMO	REVISED -
	PLOT DATE = 8/16/2018	CHECKED - DMS	REVISED -
		DATE - 08/15/2018	REVISED -

**STATE OF ILLINOIS  
DEPARTMENT OF TRANSPORTATION**

<b>MAINTENANCE OF TRAFFIC STAGE 4 - U.S. ROUTE 20</b>			
<b>S4-13</b>	SHEET NO. OF SHEETS	STA. 961+00 TO STA. 976+00	

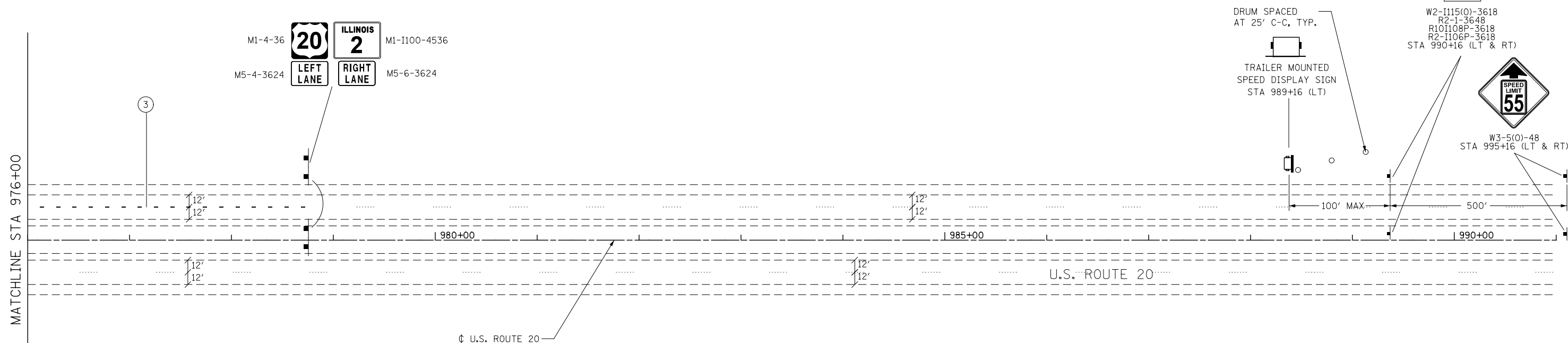
F.A.P. RTE.	SECTION	COUNTY	TOTAL SHEETS	SHEET NO.
301	3HBR	WINNEBAGO	689	246
FED. ROAD DIST. NO. ILLINOIS FED. AID PROJECT			CONTRACT NO. 64B87	

**STAGING LEGEND**

-  CONSTRUCTION WORK ZONE
-  TEMPORARY PAVEMENT (PLACED THIS STAGE)
-  TEMPORARY PAVEMENT (PRIOR STAGE)
-  TRAFFIC FLOW
-  SIGN
-  DIRECTIONAL INDICATOR BARRICADE W/ STEADY BURN MONODIRECTIONAL LIGHT
-  TYPE II BARRICADE, DRUM, OR VERTICAL BARRICADE W/ STEADY BURN MONODIRECTIONAL LIGHT
-  TYPE III BARRICADE
-  TEMPORARY CONCRETE BARRIER WALL

**TEMP. PAVEMENT MARKING LEGEND**

- ① SOLID WHITE, 4"
- ② SKIP DASH WHITE, 4"
- ③ DOTTED WHITE, 6"
- ④ SOLID WHITE, 6"
- ⑤ SOLID WHITE, 12"
- ⑥ SOLID WHITE, 24"
- ⑦ SOLID YELLOW, 4"
- ⑧ DOUBLE CENTERLINE YELLOW, 4"
- ⑨ SOLID YELLOW, 12"
- ⑩ LETTERS AND SYMBOLS
- ⑪ SOLID WHITE, 8"



PLACE THE FOLLOWING SIGNS TO THE EAST ON:

- THE NORTH BOUND RTE. 251 TO WEST BOUND RTE. 20 RAMP




W20-1103(0)-48

- THE SOUTH BOUND RTE. 251 TO WEST BOUND RTE. 20 RAMP

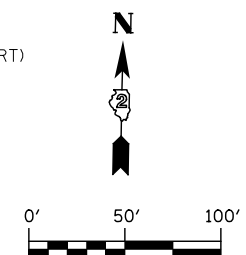
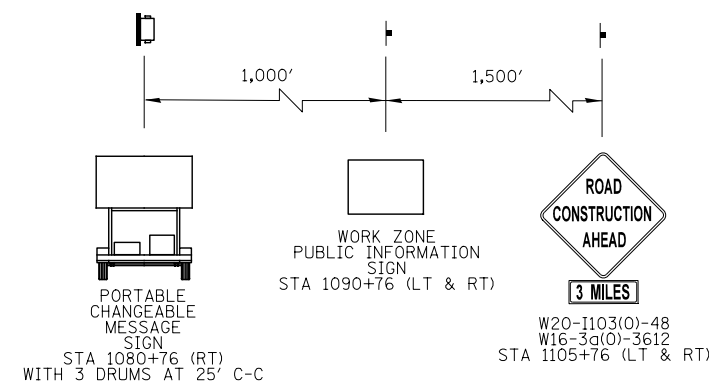


W20-1103(0)-48

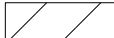










W21-1115(0)-3618  
R2-1-3648  
R10-1108p-3618  
R2-1106p-3618

PLACE THE FOLLOWING SIGNS TO THE EAST ON ROUTE 20:

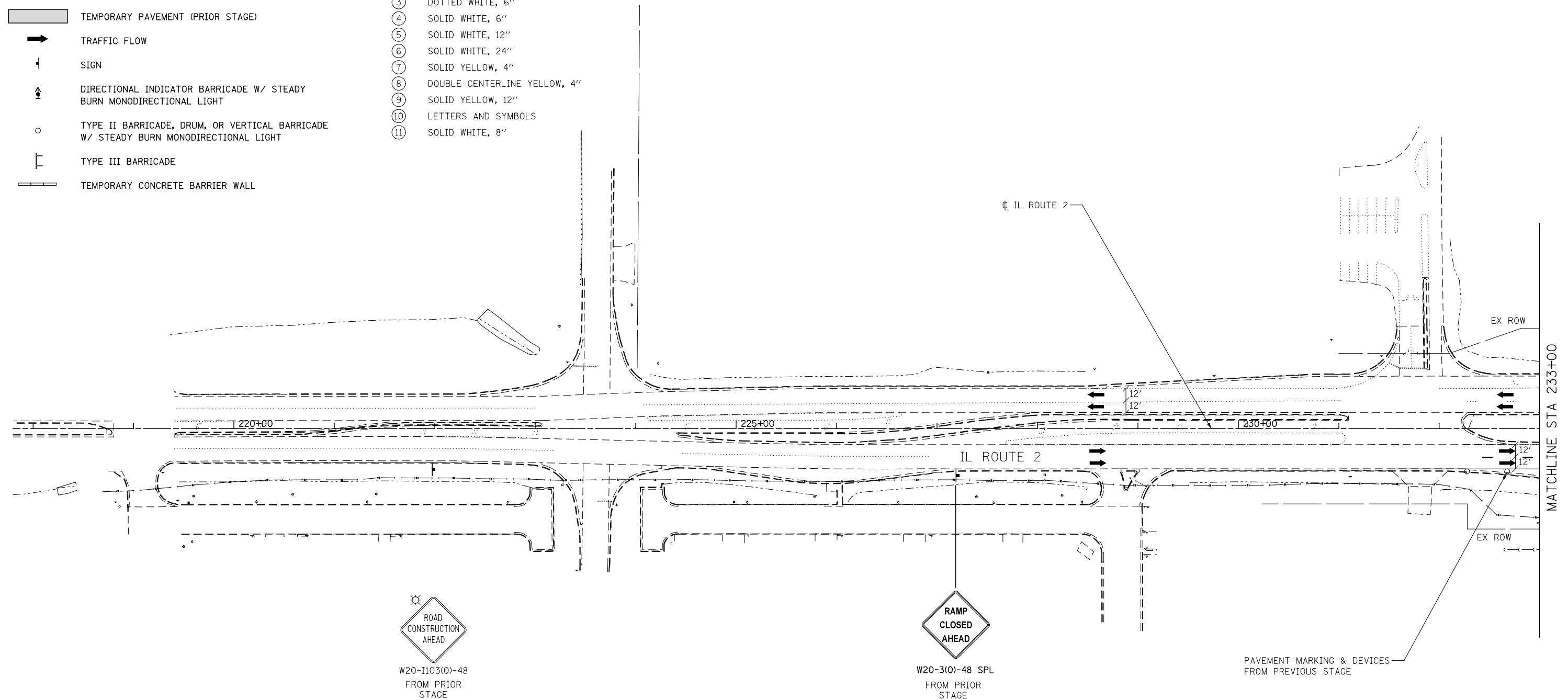


**STAGING LEGEND**

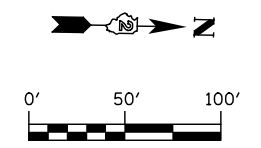
-  CONSTRUCTION WORK ZONE
-  TEMPORARY PAVEMENT (PLACED THIS STAGE)
-  TEMPORARY PAVEMENT (PRIOR STAGE)
-  TRAFFIC FLOW
-  SIGN
-  DIRECTIONAL INDICATOR BARRICADE W/ STEADY BURN MONODIRECTIONAL LIGHT
-  TYPE II BARRICADE, DRUM, OR VERTICAL BARRICADE W/ STEADY BURN MONODIRECTIONAL LIGHT
-  TYPE III BARRICADE
-  TEMPORARY CONCRETE BARRIER WALL

**TEMP. PAVEMENT MARKING LEGEND**

- ① SOLID WHITE, 4"
- ② SKIP DASH WHITE, 4"
- ③ DOTTED WHITE, 6"
- ④ SOLID WHITE, 6"
- ⑤ SOLID WHITE, 12"
- ⑥ SOLID WHITE, 24"
- ⑦ SOLID YELLOW, 4"
- ⑧ DOUBLE CENTERLINE YELLOW, 4"
- ⑨ SOLID YELLOW, 12"
- ⑩ LETTERS AND SYMBOLS
- ⑪ SOLID WHITE, 8"



MATCHLINE STA 233+00



**KNIGHT**  
Engineers & Architects

USER NAME = dslw	DESIGNED - PMO	REVISED -
	DRAWN - PMO	REVISED -
PLOT SCALE = 1:100	CHECKED - DMS	REVISED -
PLOT DATE = 8/16/2018	DATE - 08/15/2018	REVISED -

**STATE OF ILLINOIS  
DEPARTMENT OF TRANSPORTATION**

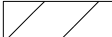








**MAINTENANCE OF TRAFFIC  
STAGE 4 - IL ROUTE 2**

S4-101 SHEET NO. OF SHEETS STA. 218+00 TO STA. 233+00

F.A.P. RTE.	SECTION	COUNTY	TOTAL SHEETS	SHEET NO.
301	3HBR	WINNEBAGO	689	248
CONTRACT NO. 64B87				
FED. ROAD DIST. NO. ILLINOIS FED. AID PROJECT				

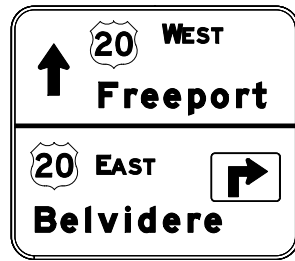
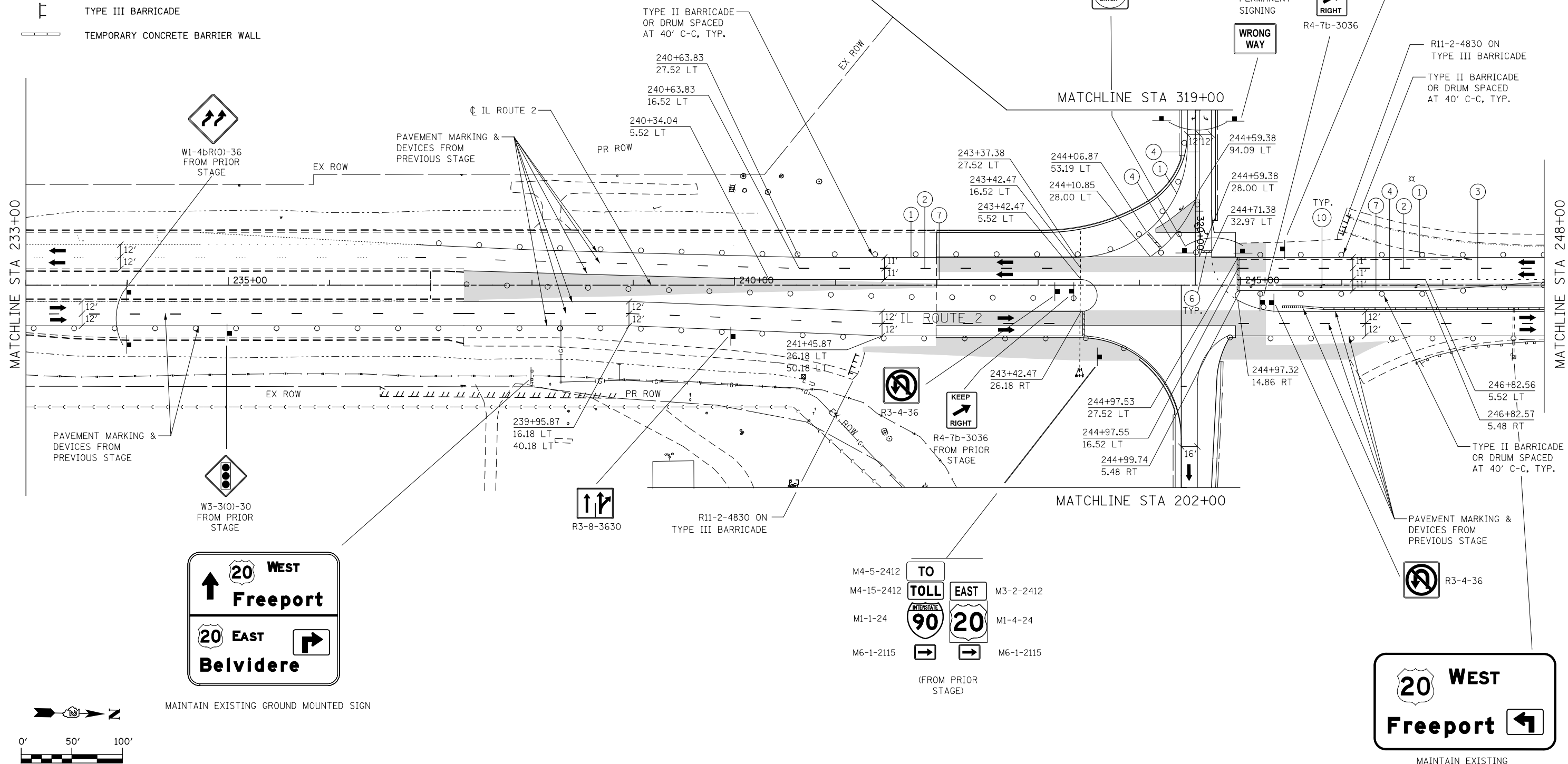


**STAGING LEGEND**

-  CONSTRUCTION WORK ZONE
-  TEMPORARY PAVEMENT (PLACED THIS STAGE)
-  TEMPORARY PAVEMENT (PRIOR STAGE)
-  TRAFFIC FLOW
-  SIGN
-  DIRECTIONAL INDICATOR BARRICADE W/ STEADY BURN MONODIRECTIONAL LIGHT
-  TYPE II BARRICADE, DRUM, OR VERTICAL BARRICADE W/ STEADY BURN MONODIRECTIONAL LIGHT
-  TYPE III BARRICADE
-  TEMPORARY CONCRETE BARRIER WALL

**TEMP. PAVEMENT MARKING LEGEND**

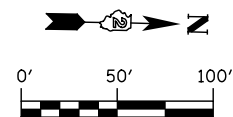
- ① SOLID WHITE, 4"
- ② SKIP DASH WHITE, 4"
- ③ DOTTED WHITE, 6"
- ④ SOLID WHITE, 6"
- ⑤ SOLID WHITE, 12"
- ⑥ SOLID WHITE, 24"
- ⑦ SOLID YELLOW, 4"
- ⑧ DOUBLE CENTERLINE YELLOW, 4"
- ⑨ SOLID YELLOW, 12"
- ⑩ LETTERS AND SYMBOLS
- ⑪ SOLID WHITE, 8"



MAINTAIN EXISTING GROUND MOUNTED SIGN



MAINTAIN EXISTING OVERHEAD SIGN



**KNIGHT**  
Engineers & Architects

USER NAME = dsiwo	DESIGNED - PMO	REVISED -
PLOT SCALE = 1:100	DRAWN - PMO	REVISED -
PLOT DATE = 8/16/2018	CHECKED - DMS	REVISED -
	DATE - 08/15/2018	REVISED -

**STATE OF ILLINOIS**  
**DEPARTMENT OF TRANSPORTATION**

**MAINTENANCE OF TRAFFIC**  
**STAGE 4 - IL ROUTE 2**

S4-102

SHEET NO. OF SHEETS STA. 233+00 TO STA. 248+00

F.A.P. RTE.	SECTION	COUNTY	TOTAL SHEETS	SHEET NO.
301	3HBR	WINNEBAGO	689	249

CONTRACT NO. 64B87

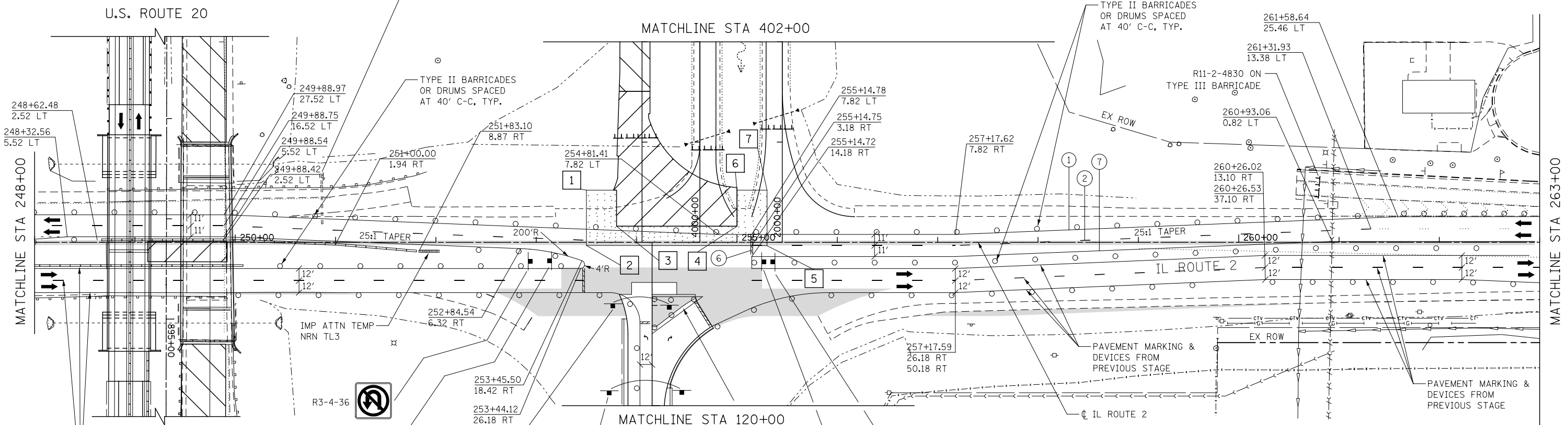
FED. ROAD DIST. NO. ILLINOIS FED. AID PROJECT



MAINTAIN EXISTING OVERHEAD SIGN

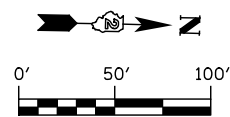
TEMPORARY PAVEMENT DATA

	STATION	OFFSET
1	253+50	52.0' LT
2	253+50	3.2' RT
3	253+80	16.0' LT
4	255+00	16.0' LT
5	255+30	3.33' RT
6	255+00	52.0' LT
7	255+30	52.0' LT



NOTES:

- ANY DROP-OFFS OF 12" OR MORE, WITHIN 15' OF THE MAINTENANCE OF TRAFFIC EDGE OF PAVEMENT, THAT ARE PRESENT FOR MORE THAN TWO WEEKS SHALL HAVE POSITIVE PROTECTION PROVIDED BY PLACING TEMPORARY 4:1 TRAVERSEABLE FULL DEPTH AGGREGATE WEDGES. ALL ASSOCIATED COSTS SHALL BE INCLUDED IN THE LUMP SUM CONTRACT COST OF TRAFFIC CONTROL AND PROTECTION, (SPECIAL).
- CONSTRUCTION OF THE TEMPORARY CONNECTOR PAVEMENT SHALL BE PERFORMED AT THE END OF STAGE 4 BUT BEFORE STAGE 4A. IDOT HIGHWAY STANDARD 401421 SHALL BE USED TO COMPLETE THE WORK.



STAGING LEGEND

- CONSTRUCTION WORK ZONE
- TEMPORARY PAVEMENT (PLACED THIS STAGE)
- TEMPORARY PAVEMENT (PRIOR STAGE)
- TRAFFIC FLOW
- SIGN
- DIRECTIONAL INDICATOR BARRICADE W/ STEADY BURN MONODIRECTIONAL LIGHT
- TYPE II BARRICADE, DRUM, OR VERTICAL BARRICADE W/ STEADY BURN MONODIRECTIONAL LIGHT
- TYPE III BARRICADE
- TEMPORARY CONCRETE BARRIER WALL

TEMP. PAVEMENT MARKING LEGEND

- ① SOLID WHITE, 4"
- ② SKIP DASH WHITE, 4"
- ③ DOTTED WHITE, 6"
- ④ SOLID WHITE, 6"
- ⑤ SOLID WHITE, 12"
- ⑥ SOLID WHITE, 24"
- ⑦ SOLID YELLOW, 4"
- ⑧ DOUBLE CENTERLINE YELLOW, 4"
- ⑨ SOLID YELLOW, 12"
- ⑩ LETTERS AND SYMBOLS
- ⑪ SOLID WHITE, 8"

<b>KNIGHT</b> Engineers & Architects	USER NAME = dsilwo	DESIGNED - PMO	REVISED -
	PLOT SCALE = 1:100	DRAWN - PMO	REVISED -
	PLOT DATE = 8/16/2018	CHECKED - DMS	REVISED -
		DATE - 08/15/2018	REVISED -

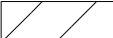








STATE OF ILLINOIS  
DEPARTMENT OF TRANSPORTATION

MAINTENANCE OF TRAFFIC  
STAGE 4 - IL ROUTE 2

S4-103 SHEET NO. OF SHEETS STA. 248+00 TO STA. 263+00

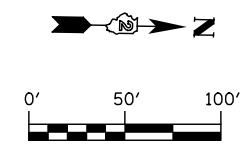
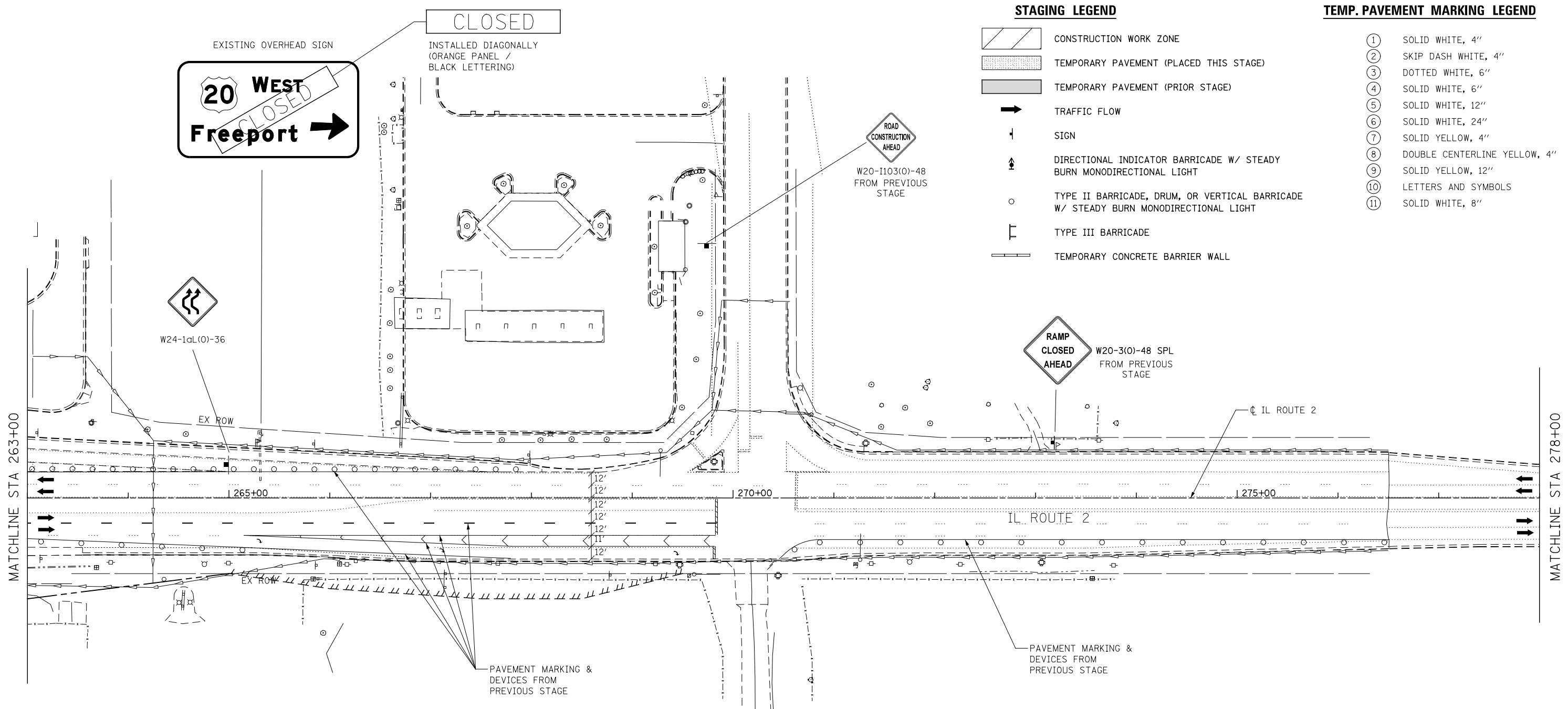
F.A.P. RTE.	SECTION	COUNTY	TOTAL SHEETS	SHEET NO.
301	3HBR	WINNEBAGO	689	250
CONTRACT NO. 64B87				
FED. ROAD DIST. NO. ILLINOIS FED. AID PROJECT				

**STAGING LEGEND**

-  CONSTRUCTION WORK ZONE
-  TEMPORARY PAVEMENT (PLACED THIS STAGE)
-  TEMPORARY PAVEMENT (PRIOR STAGE)
-  TRAFFIC FLOW
-  SIGN
-  DIRECTIONAL INDICATOR BARRICADE W/ STEADY BURN MONODIRECTIONAL LIGHT
-  TYPE II BARRICADE, DRUM, OR VERTICAL BARRICADE W/ STEADY BURN MONODIRECTIONAL LIGHT
-  TYPE III BARRICADE
-  TEMPORARY CONCRETE BARRIER WALL

**TEMP. PAVEMENT MARKING LEGEND**

- ① SOLID WHITE, 4"
- ② SKIP DASH WHITE, 4"
- ③ DOTTED WHITE, 6"
- ④ SOLID WHITE, 6"
- ⑤ SOLID WHITE, 12"
- ⑥ SOLID WHITE, 24"
- ⑦ SOLID YELLOW, 4"
- ⑧ DOUBLE CENTERLINE YELLOW, 4"
- ⑨ SOLID YELLOW, 12"
- ⑩ LETTERS AND SYMBOLS
- ⑪ SOLID WHITE, 8"



<b>KNIGHT</b> Engineers & Architects	USER NAME = dsiwo	DESIGNED - PMO	REVISED -
	PLOT SCALE = 1:100	DRAWN - PMO	REVISED -
	PLOT DATE = 8/16/2018	CHECKED - DMS	REVISED -
		DATE - 08/15/2018	REVISED -










**STATE OF ILLINOIS  
DEPARTMENT OF TRANSPORTATION**

**MAINTENANCE OF TRAFFIC  
STAGE 4 - IL ROUTE 2**

S4-104 SHEET NO. OF SHEETS STA. 263+00 TO STA. 278+00

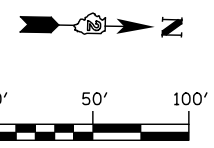
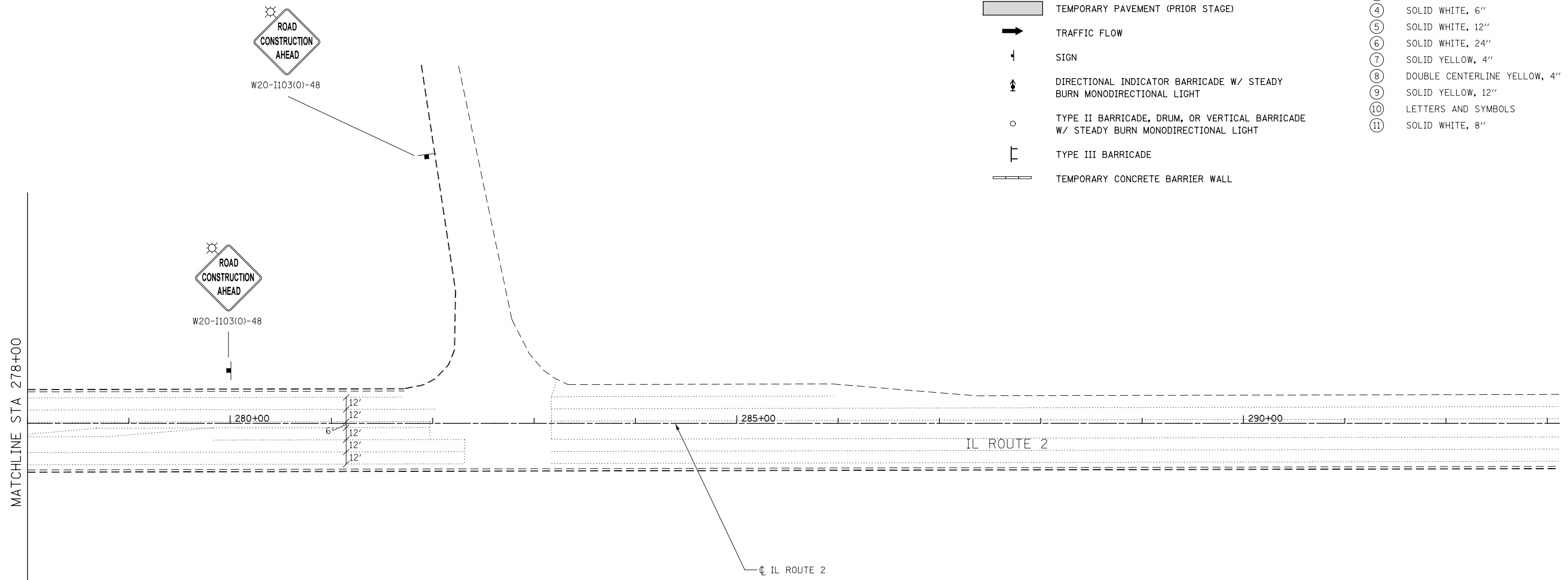
F.A.P. RTE.	SECTION	COUNTY	TOTAL SHEETS	SHEET NO.
301	3HBR	WINNEBAGO	689	251
FED. ROAD DIST. NO. ILLINOIS FED. AID PROJECT			CONTRACT NO. 64B87	

**STAGING LEGEND**

-  CONSTRUCTION WORK ZONE
-  TEMPORARY PAVEMENT (PLACED THIS STAGE)
-  TEMPORARY PAVEMENT (PRIOR STAGE)
-  TRAFFIC FLOW
-  SIGN
-  DIRECTIONAL INDICATOR BARRICADE W/ STEADY BURN MONODIRECTIONAL LIGHT
-  TYPE II BARRICADE, DRUM, OR VERTICAL BARRICADE W/ STEADY BURN MONODIRECTIONAL LIGHT
-  TYPE III BARRICADE
-  TEMPORARY CONCRETE BARRIER WALL

**TEMP. PAVEMENT MARKING LEGEND**

- ① SOLID WHITE, 4"
- ② SKIP DASH WHITE, 4"
- ③ DOTTED WHITE, 6"
- ④ SOLID WHITE, 6"
- ⑤ SOLID WHITE, 12"
- ⑥ SOLID WHITE, 24"
- ⑦ SOLID YELLOW, 4"
- ⑧ DOUBLE CENTERLINE YELLOW, 4"
- ⑨ SOLID YELLOW, 12"
- ⑩ LETTERS AND SYMBOLS
- ⑪ SOLID WHITE, 8"



<b>KNIGHT</b> Engineers & Architects	USER NAME = dslwo	DESIGNED - PMO	REVISED -
	PLOT SCALE = 1:100	DRAWN - PMO	REVISED -
	PLOT DATE = 8/16/2018	CHECKED - DMS	REVISED -
		DATE - 08/15/2018	REVISED -









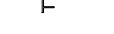
**STATE OF ILLINOIS  
DEPARTMENT OF TRANSPORTATION**

<b>MAINTENANCE OF TRAFFIC STAGE 4 - IL ROUTE 2</b>			
<b>S4-105</b>	SHEET NO. OF SHEETS	STA. 278+00 TO STA. 293+00	

F.A.P. RTE.	SECTION	COUNTY	TOTAL SHEETS	SHEET NO.
301	3HBR	WINNEBAGO	689	252
FED. ROAD DIST. NO.		ILLINOIS FED. AID PROJECT		

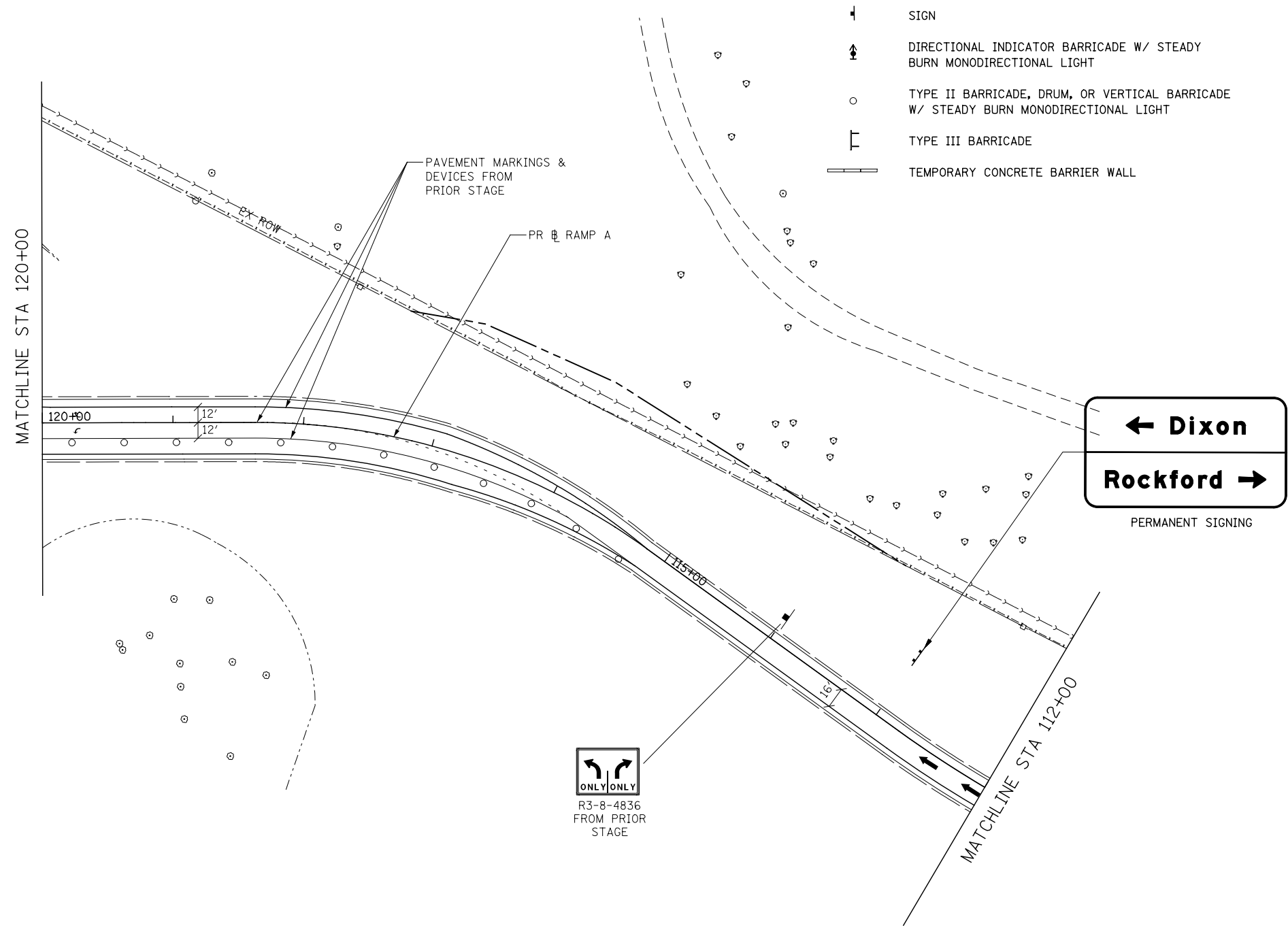
CONTRACT NO. 64B87

**STAGING LEGEND**

-  CONSTRUCTION WORK ZONE
-  TEMPORARY PAVEMENT (PLACED THIS STAGE)
-  TEMPORARY PAVEMENT (PRIOR STAGE)
-  TRAFFIC FLOW
-  SIGN
-  DIRECTIONAL INDICATOR BARRICADE W/ STEADY BURN MONODIRECTIONAL LIGHT
-  TYPE II BARRICADE, DRUM, OR VERTICAL BARRICADE W/ STEADY BURN MONODIRECTIONAL LIGHT
-  TYPE III BARRICADE
-  TEMPORARY CONCRETE BARRIER WALL

**TEMP. PAVEMENT MARKING LEGEND**

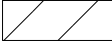








- ① SOLID WHITE, 4"
- ② SKIP DASH WHITE, 4"
- ③ DOTTED WHITE, 6"
- ④ SOLID WHITE, 6"
- ⑤ SOLID WHITE, 12"
- ⑥ SOLID WHITE, 24"
- ⑦ SOLID YELLOW, 4"
- ⑧ DOUBLE CENTERLINE YELLOW, 4"
- ⑨ SOLID YELLOW, 12"
- ⑩ LETTERS AND SYMBOLS
- ⑪ SOLID WHITE, 8"



USER NAME = dsiwo	DESIGNED - PMO	REVISED -
	DRAWN - PMO	REVISED -
PLOT SCALE = 1:100	CHECKED - DMS	REVISED -
PLOT DATE = 8/16/2018	DATE - 08/15/2018	REVISED -

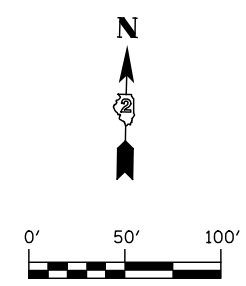
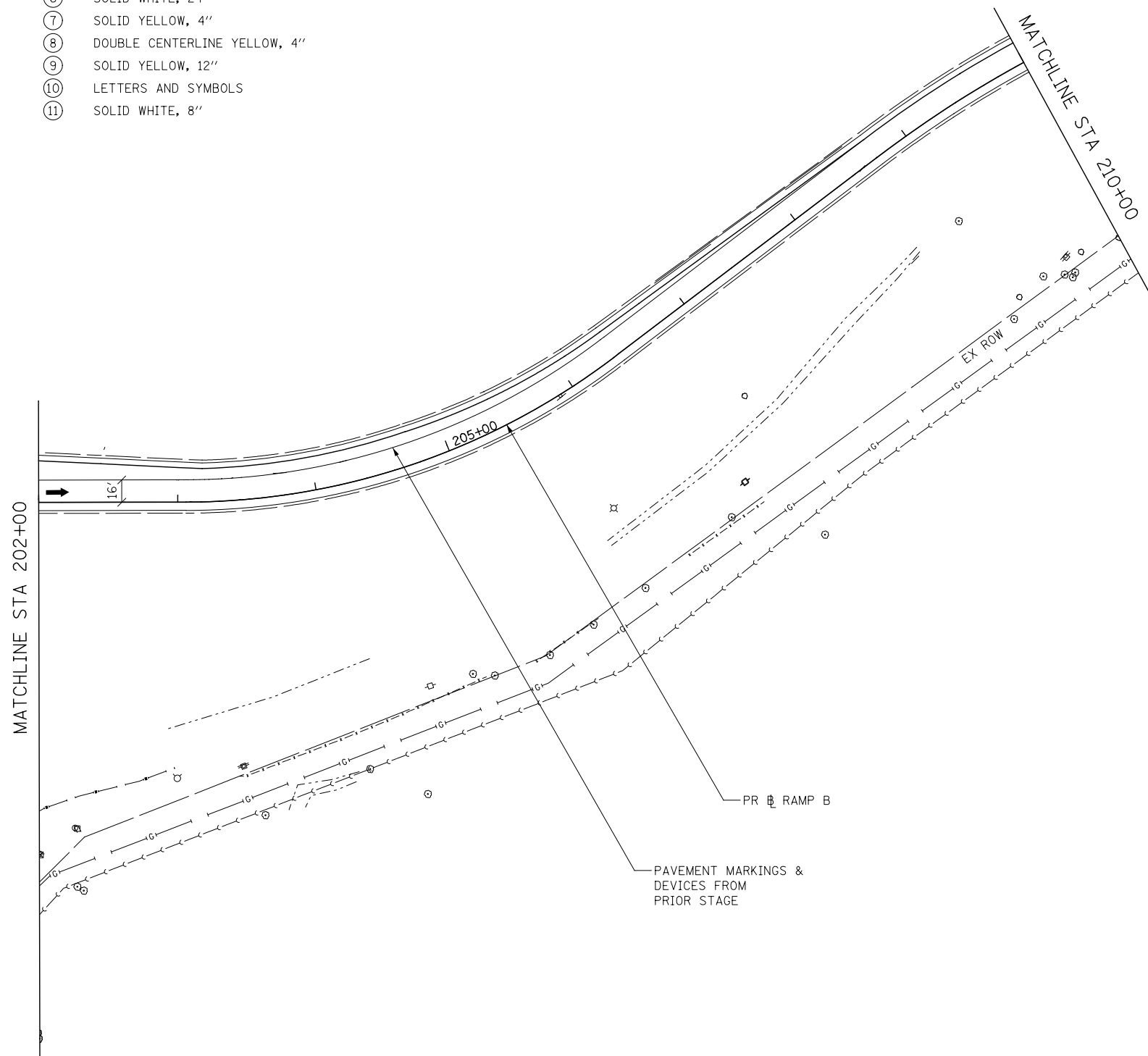
F.A.P. RTE.	SECTION	COUNTY	TOTAL SHEETS	SHEET NO.
301	3HBR	WINNEBAGO	689	253
CONTRACT NO. 64B87				
FED. ROAD DIST. NO. ILLINOIS FED. AID PROJECT				

**STAGING LEGEND**

-  CONSTRUCTION WORK ZONE
-  TEMPORARY PAVEMENT (PLACED THIS STAGE)
-  TEMPORARY PAVEMENT (PRIOR STAGE)
-  TRAFFIC FLOW
-  SIGN
-  DIRECTIONAL INDICATOR BARRICADE W/ STEADY BURN MONODIRECTIONAL LIGHT
-  TYPE II BARRICADE, DRUM, OR VERTICAL BARRICADE W/ STEADY BURN MONODIRECTIONAL LIGHT
-  TYPE III BARRICADE
-  TEMPORARY CONCRETE BARRIER WALL

**TEMP. PAVEMENT MARKING LEGEND**

- ① SOLID WHITE, 4"
- ② SKIP DASH WHITE, 4"
- ③ DOTTED WHITE, 6"
- ④ SOLID WHITE, 6"
- ⑤ SOLID WHITE, 12"
- ⑥ SOLID WHITE, 24"
- ⑦ SOLID YELLOW, 4"
- ⑧ DOUBLE CENTERLINE YELLOW, 4"
- ⑨ SOLID YELLOW, 12"
- ⑩ LETTERS AND SYMBOLS
- ⑪ SOLID WHITE, 8"



**KNIGHT**  
Engineers & Architects

USER NAME = dsiwo	DESIGNED - PMO	REVISED -
	DRAWN - PMO	REVISED -
PLOT SCALE = 1:100	CHECKED - DMS	REVISED -
PLOT DATE = 8/16/2018	DATE - 08/15/2018	REVISED -









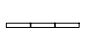
**STATE OF ILLINOIS  
DEPARTMENT OF TRANSPORTATION**

**MAINTENANCE OF TRAFFIC  
STAGE 4 - RAMP B**

S4-202 SHEET NO. OF SHEETS STA. 202+00 TO STA. 210+00

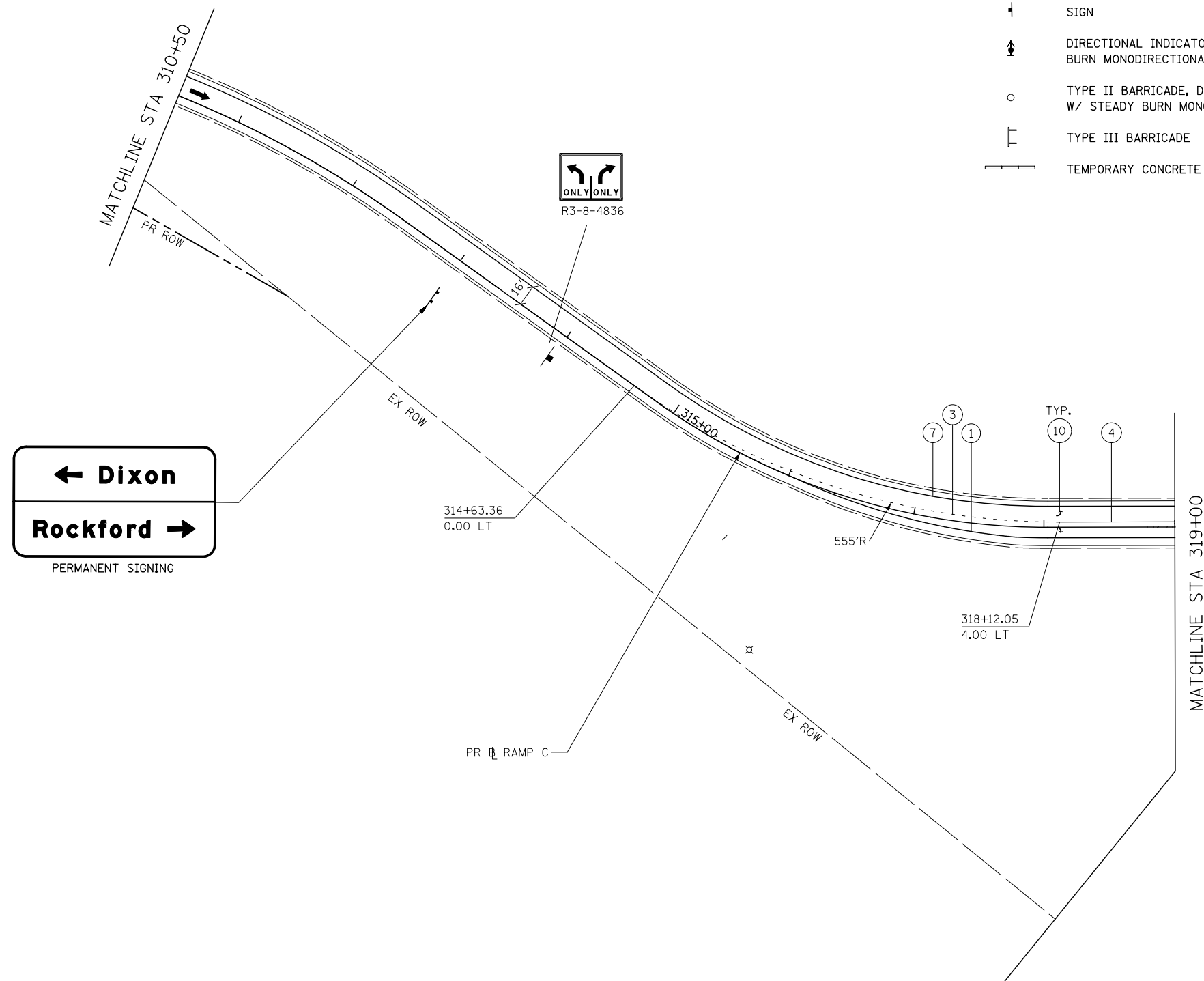
F.A.P. RTE.	SECTION	COUNTY	TOTAL SHEETS	SHEET NO.
301	3HBR	WINNEBAGO	689	254
FED. ROAD DIST. NO. ILLINOIS FED. AID PROJECT			CONTRACT NO. 64B87	

**STAGING LEGEND**

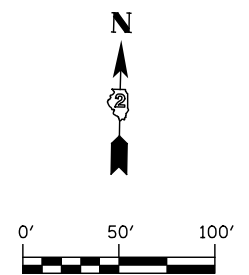
-  CONSTRUCTION WORK ZONE
-  TEMPORARY PAVEMENT (PLACED THIS STAGE)
-  TEMPORARY PAVEMENT (PRIOR STAGE)
-  TRAFFIC FLOW
-  SIGN
-  DIRECTIONAL INDICATOR BARRICADE W/ STEADY BURN MONODIRECTIONAL LIGHT
-  TYPE II BARRICADE, DRUM, OR VERTICAL BARRICADE W/ STEADY BURN MONODIRECTIONAL LIGHT
-  TYPE III BARRICADE
-  TEMPORARY CONCRETE BARRIER WALL

**TEMP. PAVEMENT MARKING LEGEND**

- ① SOLID WHITE, 4"
- ② SKIP DASH WHITE, 4"
- ③ DOTTED WHITE, 6"
- ④ SOLID WHITE, 6"
- ⑤ SOLID WHITE, 12"
- ⑥ SOLID WHITE, 24"
- ⑦ SOLID YELLOW, 4"
- ⑧ DOUBLE CENTERLINE YELLOW, 4"
- ⑨ SOLID YELLOW, 12"
- ⑩ LETTERS AND SYMBOLS
- ⑪ SOLID WHITE, 8"



**← Dixon**  
**Rockford →**  
 PERMANENT SIGNING



**KNIGHT**  
Engineers & Architects

USER NAME = dsiwo	DESIGNED - PMO	REVISED -
	DRAWN - PMO	REVISED -
PLOT SCALE = 1:100	CHECKED - DMS	REVISED -
PLOT DATE = 8/16/2018	DATE - 08/15/2018	REVISED -

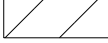








**STATE OF ILLINOIS  
DEPARTMENT OF TRANSPORTATION**

**MAINTENANCE OF TRAFFIC  
STAGE 4 - RAMP C**

**S4-203** SHEET NO. OF SHEETS STA. 202+00 TO STA. 210+00

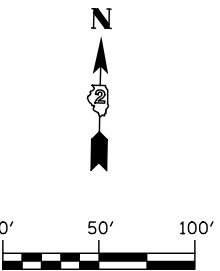
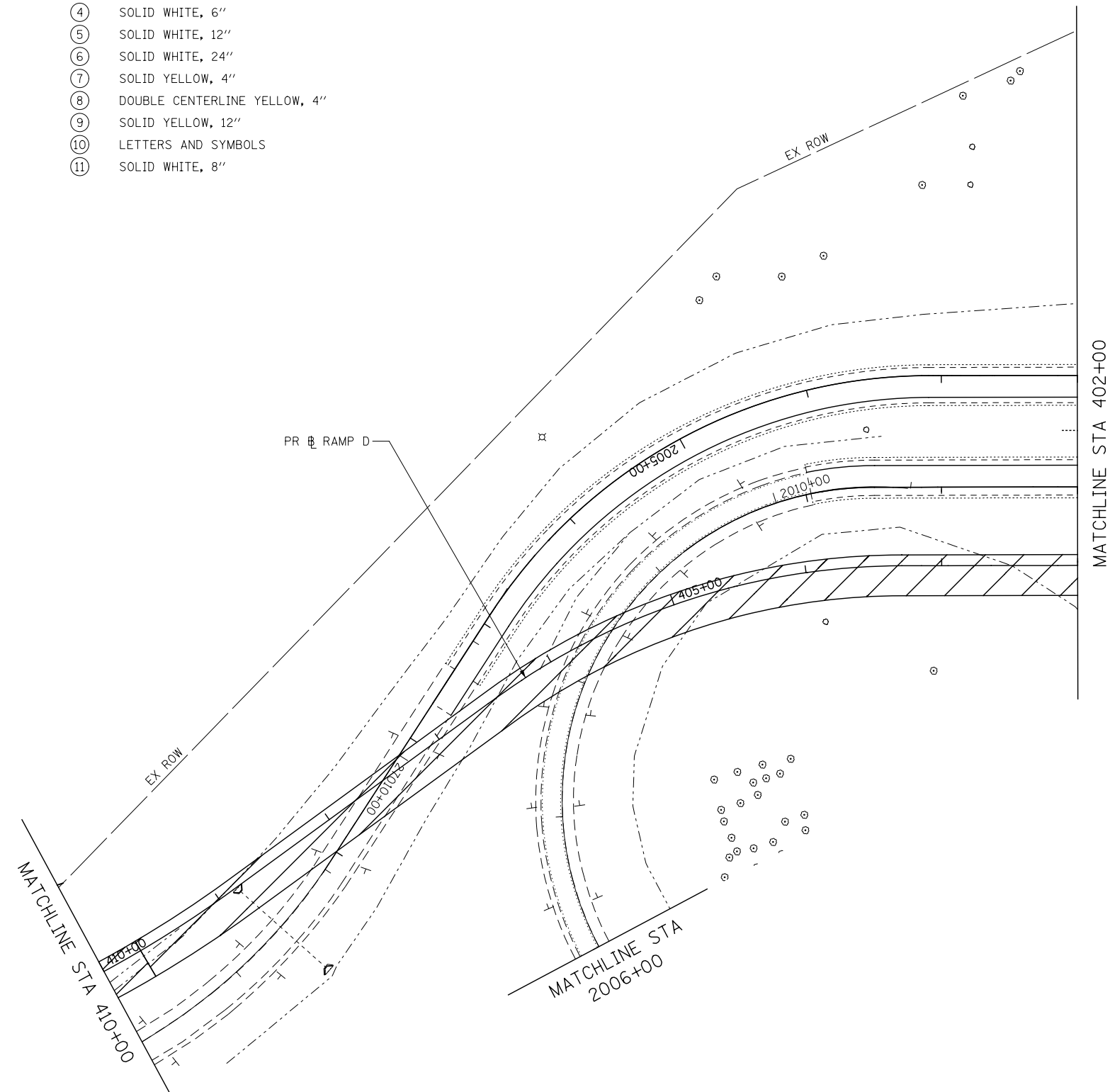
F.A.P. RTE.	SECTION	COUNTY	TOTAL SHEETS	SHEET NO.
301	3HBR	WINNEBAGO	689	255
FED. ROAD DIST. NO. ILLINOIS FED. AID PROJECT			CONTRACT NO. 64B87	

**STAGING LEGEND**

-  CONSTRUCTION WORK ZONE
-  TEMPORARY PAVEMENT (PLACED THIS STAGE)
-  TEMPORARY PAVEMENT (PRIOR STAGE)
-  TRAFFIC FLOW
-  SIGN
-  DIRECTIONAL INDICATOR BARRICADE W/ STEADY BURN MONODIRECTIONAL LIGHT
-  TYPE II BARRICADE, DRUM, OR VERTICAL BARRICADE W/ STEADY BURN MONODIRECTIONAL LIGHT
-  TYPE III BARRICADE
-  TEMPORARY CONCRETE BARRIER WALL

**TEMP. PAVEMENT MARKING LEGEND**

- ① SOLID WHITE, 4"
- ② SKIP DASH WHITE, 4"
- ③ DOTTED WHITE, 6"
- ④ SOLID WHITE, 6"
- ⑤ SOLID WHITE, 12"
- ⑥ SOLID WHITE, 24"
- ⑦ SOLID YELLOW, 4"
- ⑧ DOUBLE CENTERLINE YELLOW, 4"
- ⑨ SOLID YELLOW, 12"
- ⑩ LETTERS AND SYMBOLS
- ⑪ SOLID WHITE, 8"



<b>KNIGHT</b> Engineers & Architects	USER NAME = dsiwo	DESIGNED - PMO	REVISED -
	PLOT SCALE = 1:100	DRAWN - PMO	REVISED -
	PLOT DATE = 8/16/2018	CHECKED - DMS	REVISED -
		DATE - 08/15/2018	REVISED -

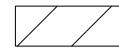







**STATE OF ILLINOIS  
DEPARTMENT OF TRANSPORTATION**

<b>MAINTENANCE OF TRAFFIC STAGE 4 - RAMP D</b>	
<b>S4-204</b>	SHEET NO. OF SHEETS STA. 402+00 TO STA. 410+00

F.A.P. RTE.	SECTION	COUNTY	TOTAL SHEETS	SHEET NO.
301	3HBR	WINNEBAGO	689	256
FED. ROAD DIST. NO.		ILLINOIS FED. AID PROJECT		
		CONTRACT NO. 64B87		

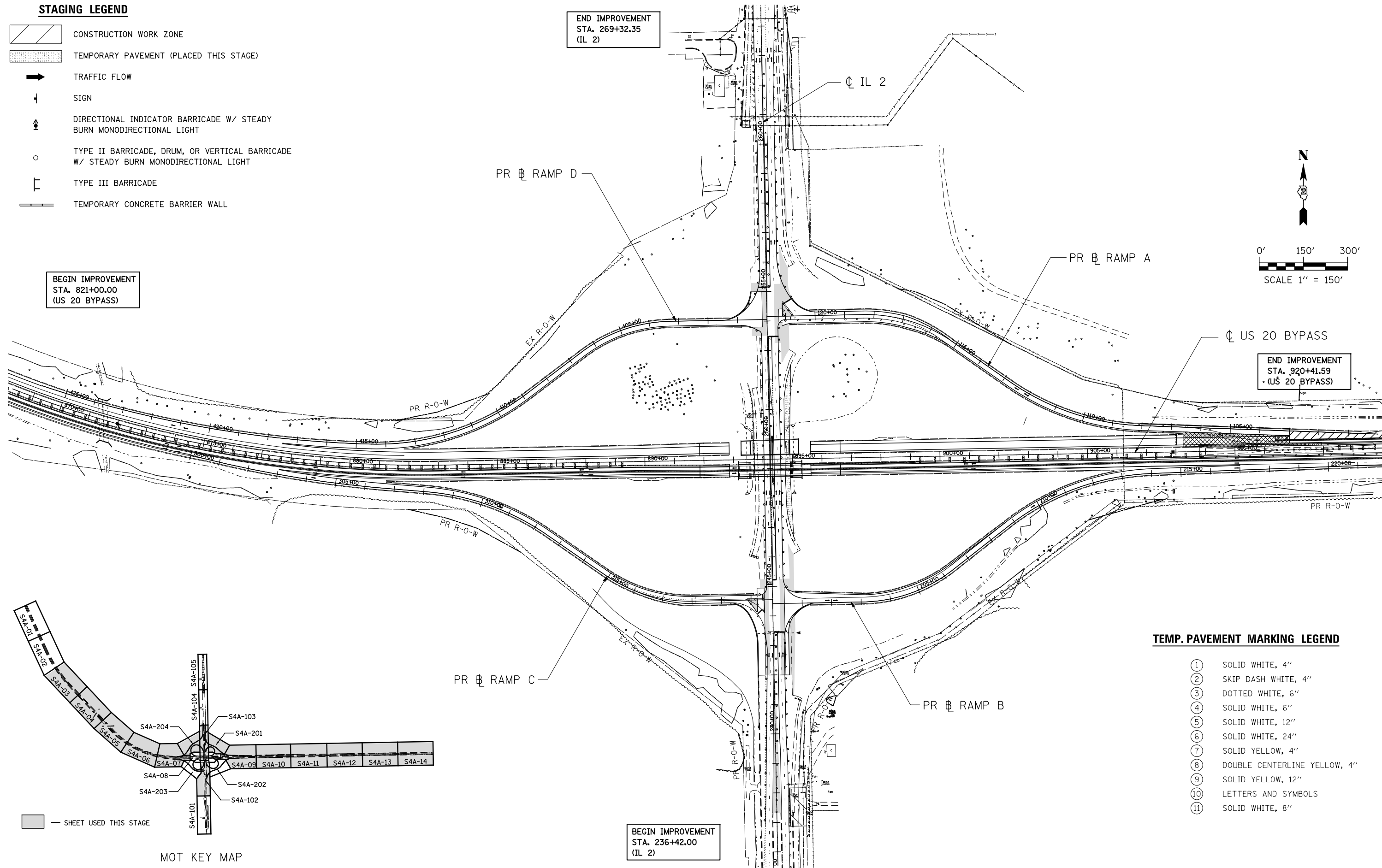
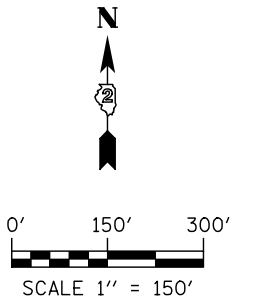


**STAGING LEGEND**

-  CONSTRUCTION WORK ZONE
-  TEMPORARY PAVEMENT (PLACED THIS STAGE)
-  TRAFFIC FLOW
-  SIGN
-  DIRECTIONAL INDICATOR BARRICADE W/ STEADY BURN MONODIRECTIONAL LIGHT
-  TYPE II BARRICADE, DRUM, OR VERTICAL BARRICADE W/ STEADY BURN MONODIRECTIONAL LIGHT
-  TYPE III BARRICADE
-  TEMPORARY CONCRETE BARRIER WALL

BEGIN IMPROVEMENT  
STA. 821+00.00  
(US 20 BYPASS)

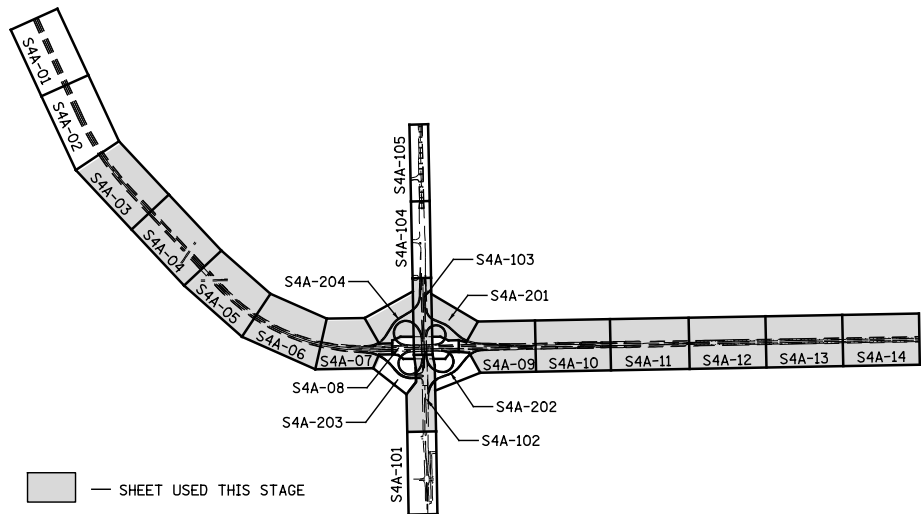
END IMPROVEMENT  
STA. 269+32.35  
(IL 2)



END IMPROVEMENT  
STA. 920+41.59  
(US 20 BYPASS)

**TEMP. PAVEMENT MARKING LEGEND**

- ① SOLID WHITE, 4"
- ② SKIP DASH WHITE, 4"
- ③ DOTTED WHITE, 6"
- ④ SOLID WHITE, 6"
- ⑤ SOLID WHITE, 12"
- ⑥ SOLID WHITE, 24"
- ⑦ SOLID YELLOW, 4"
- ⑧ DOUBLE CENTERLINE YELLOW, 4"
- ⑨ SOLID YELLOW, 12"
- ⑩ LETTERS AND SYMBOLS
- ⑪ SOLID WHITE, 8"



MOT KEY MAP

BEGIN IMPROVEMENT  
STA. 236+42.00  
(IL 2)












USER NAME = dsiwo	DESIGNED - PMO	REVISED -
PLOT SCALE = 1:300	DRAWN - PMO	REVISED -
PLOT DATE = 8/16/2018	CHECKED - DMS	REVISED -
	DATE - 08-15-2018	REVISED -

STATE OF ILLINOIS  
DEPARTMENT OF TRANSPORTATION

<b>MAINTENANCE OF TRAFFIC STAGE 4A - GENERAL LAYOUT</b>			
S4A-00	SHEET NO.	OF SHEETS	STA. TO STA.

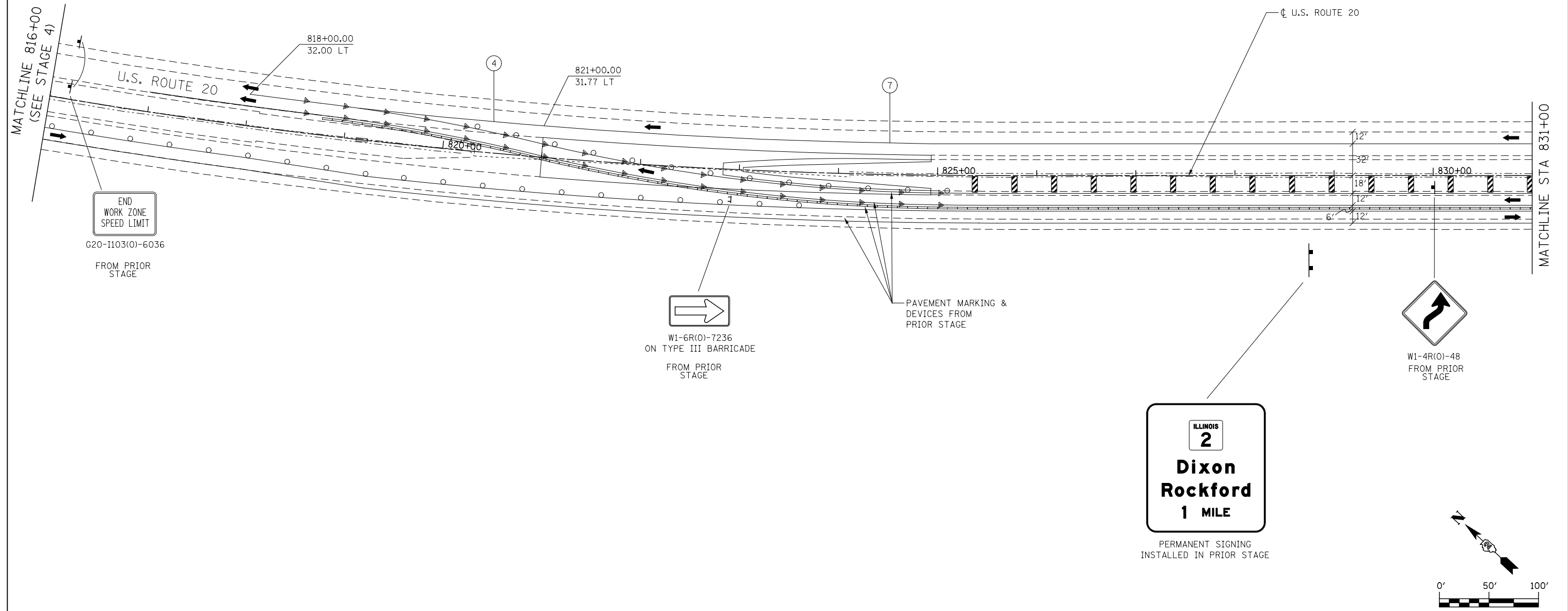
F.A.P. RTE.	SECTION	COUNTY	TOTAL SHEETS	SHEET NO.
742	3HBR	WINNEBAGO	689	257
CONTRACT NO. 64B87				
FED. ROAD DIST. NO. ILLINOIS FED. AID PROJECT				

**STAGING LEGEND**

-  CONSTRUCTION WORK ZONE
-  TEMPORARY PAVEMENT (PLACED THIS STAGE)
-  TEMPORARY PAVEMENT (PRIOR STAGE)
-  TRAFFIC FLOW
-  SIGN
-  DIRECTIONAL INDICATOR BARRICADE W/ STEADY BURN MONODIRECTIONAL LIGHT
-  TYPE II BARRICADE, DRUM, OR VERTICAL BARRICADE W/ STEADY BURN MONODIRECTIONAL LIGHT
-  TYPE III BARRICADE
-  TEMPORARY CONCRETE BARRIER WALL

**TEMP. PAVEMENT MARKING LEGEND**

- ① SOLID WHITE, 4"
- ② SKIP DASH WHITE, 4"
- ③ DOTTED WHITE, 6"
- ④ SOLID WHITE, 6"
- ⑤ SOLID WHITE, 12"
- ⑥ SOLID WHITE, 24"
- ⑦ SOLID YELLOW, 4"
- ⑧ DOUBLE CENTERLINE YELLOW, 4"
- ⑨ SOLID YELLOW, 12"
- ⑩ LETTERS AND SYMBOLS
- ⑪ SOLID WHITE, 8"



**KNIGHT**  
Engineers & Architects

USER NAME = dsiwo	DESIGNED - PMO	REVISED -
	DRAWN - PMO	REVISED -
PLOT SCALE = 1:100	CHECKED - DMS	REVISED -
PLOT DATE = 8/16/2018	DATE - 08/15/2018	REVISED -










**STATE OF ILLINOIS  
DEPARTMENT OF TRANSPORTATION**

**MAINTENANCE OF TRAFFIC  
STAGE 4A - U.S. ROUTE 20**

S4A-03 SHEET NO. OF SHEETS STA. 816+00 TO STA. 831+00

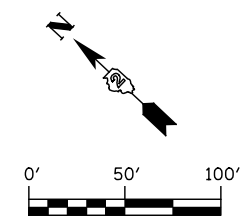
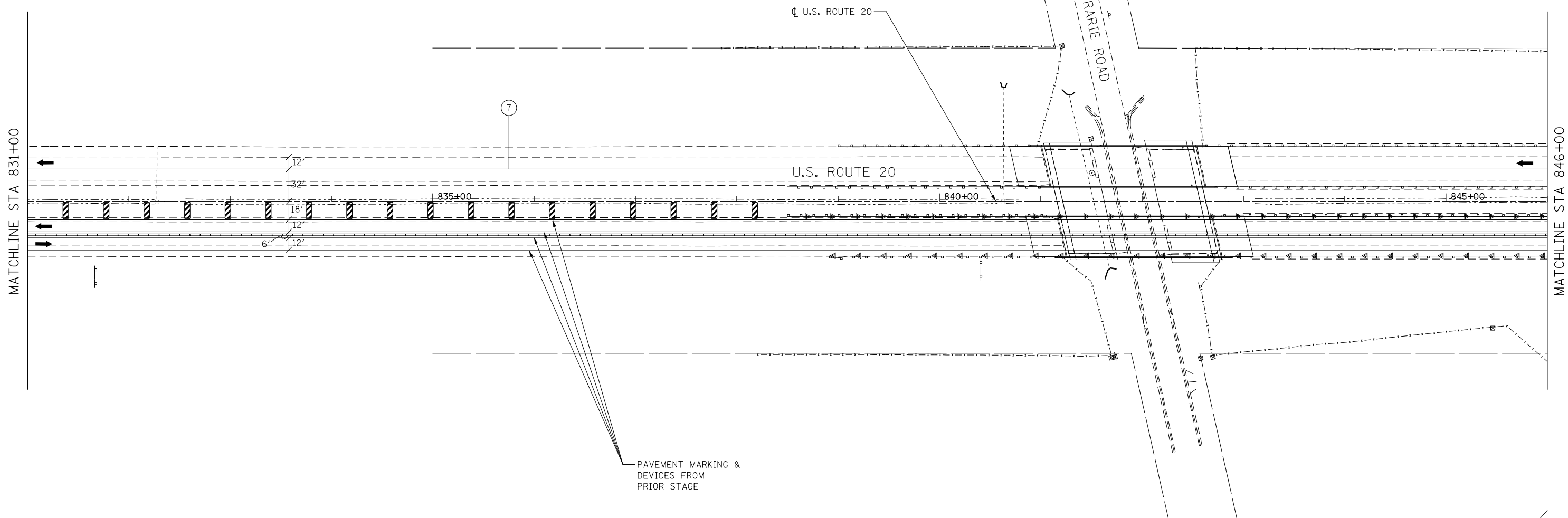
F.A.P. RTE.	SECTION	COUNTY	TOTAL SHEETS	SHEET NO.
301	3HBR	WINNEBAGO	689	258
FED. ROAD DIST. NO. ILLINOIS FED. AID PROJECT			CONTRACT NO. 64B87	

**STAGING LEGEND**

-  CONSTRUCTION WORK ZONE
-  TEMPORARY PAVEMENT (PLACED THIS STAGE)
-  TEMPORARY PAVEMENT (PRIOR STAGE)
-  TRAFFIC FLOW
-  SIGN
-  DIRECTIONAL INDICATOR BARRICADE W/ STEADY BURN MONODIRECTIONAL LIGHT
-  TYPE II BARRICADE, DRUM, OR VERTICAL BARRICADE W/ STEADY BURN MONODIRECTIONAL LIGHT
-  TYPE III BARRICADE
-  TEMPORARY CONCRETE BARRIER WALL

**TEMP. PAVEMENT MARKING LEGEND**

- ① SOLID WHITE, 4"
- ② SKIP DASH WHITE, 4"
- ③ DOTTED WHITE, 6"
- ④ SOLID WHITE, 6"
- ⑤ SOLID WHITE, 12"
- ⑥ SOLID WHITE, 24"
- ⑦ SOLID YELLOW, 4"
- ⑧ DOUBLE CENTERLINE YELLOW, 4"
- ⑨ SOLID YELLOW, 12"
- ⑩ LETTERS AND SYMBOLS
- ⑪ SOLID WHITE, 8"



**KNIGHT**  
Engineers & Architects

USER NAME = dslw	DESIGNED - PMO	REVISED -
	DRAWN - PMO	REVISED -
PLOT SCALE = 1:100	CHECKED - DMS	REVISED -
PLOT DATE = 8/16/2018	DATE - 08/15/2018	REVISED -










**STATE OF ILLINOIS  
DEPARTMENT OF TRANSPORTATION**

**MAINTENANCE OF TRAFFIC  
STAGE 4A - U.S. ROUTE 20**

S4A-04 SHEET NO. OF SHEETS STA. 831+00 TO STA. 846+00

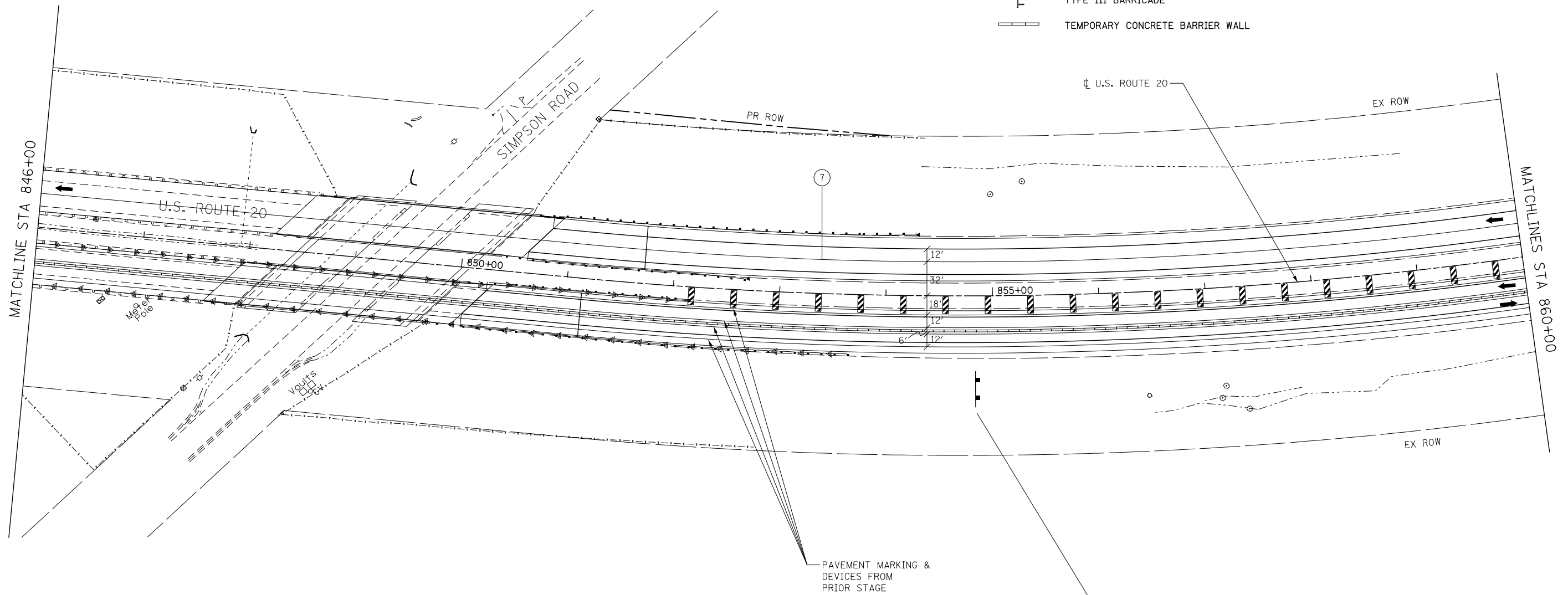
F.A.P. RTE.	SECTION	COUNTY	TOTAL SHEETS	SHEET NO.
301	3HBR	WINNEBAGO	689	259
CONTRACT NO. 64B87				
FED. ROAD DIST. NO. ILLINOIS FED. AID PROJECT				

**STAGING LEGEND**

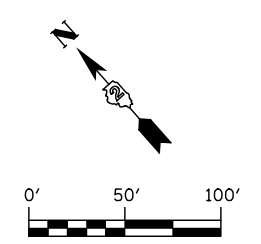
-  CONSTRUCTION WORK ZONE
-  TEMPORARY PAVEMENT (PLACED THIS STAGE)
-  TEMPORARY PAVEMENT (PRIOR STAGE)
-  TRAFFIC FLOW
-  SIGN
-  DIRECTIONAL INDICATOR BARRICADE W/ STEADY BURN MONODIRECTIONAL LIGHT
-  TYPE II BARRICADE, DRUM, OR VERTICAL BARRICADE W/ STEADY BURN MONODIRECTIONAL LIGHT
-  TYPE III BARRICADE
-  TEMPORARY CONCRETE BARRIER WALL

**TEMP. PAVEMENT MARKING LEGEND**

- ① SOLID WHITE, 4"
- ② SKIP DASH WHITE, 4"
- ③ DOTTED WHITE, 6"
- ④ SOLID WHITE, 6"
- ⑤ SOLID WHITE, 12"
- ⑥ SOLID WHITE, 24"
- ⑦ SOLID YELLOW, 4"
- ⑧ DOUBLE CENTERLINE YELLOW, 4"
- ⑨ SOLID YELLOW, 12"
- ⑩ LETTERS AND SYMBOLS
- ⑪ SOLID WHITE, 8"



PERMANENT SIGNING  
INSTALLED IN PRIOR STAGE



**KNIGHT**  
Engineers & Architects

USER NAME = dsiwo	DESIGNED - PMO	REVISED -
PLOT SCALE = 1:100	DRAWN - PMO	REVISED -
PLOT DATE = 8/16/2018	CHECKED - DMS	REVISED -
	DATE - 08/15/2018	REVISED -


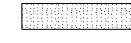







**STATE OF ILLINOIS  
DEPARTMENT OF TRANSPORTATION**

**MAINTENANCE OF TRAFFIC  
STAGE 4A - U.S. ROUTE 20**

S4A-05 SHEET NO. OF SHEETS STA. 846+00 TO STA. 860+00

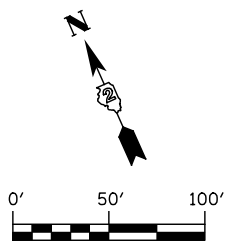
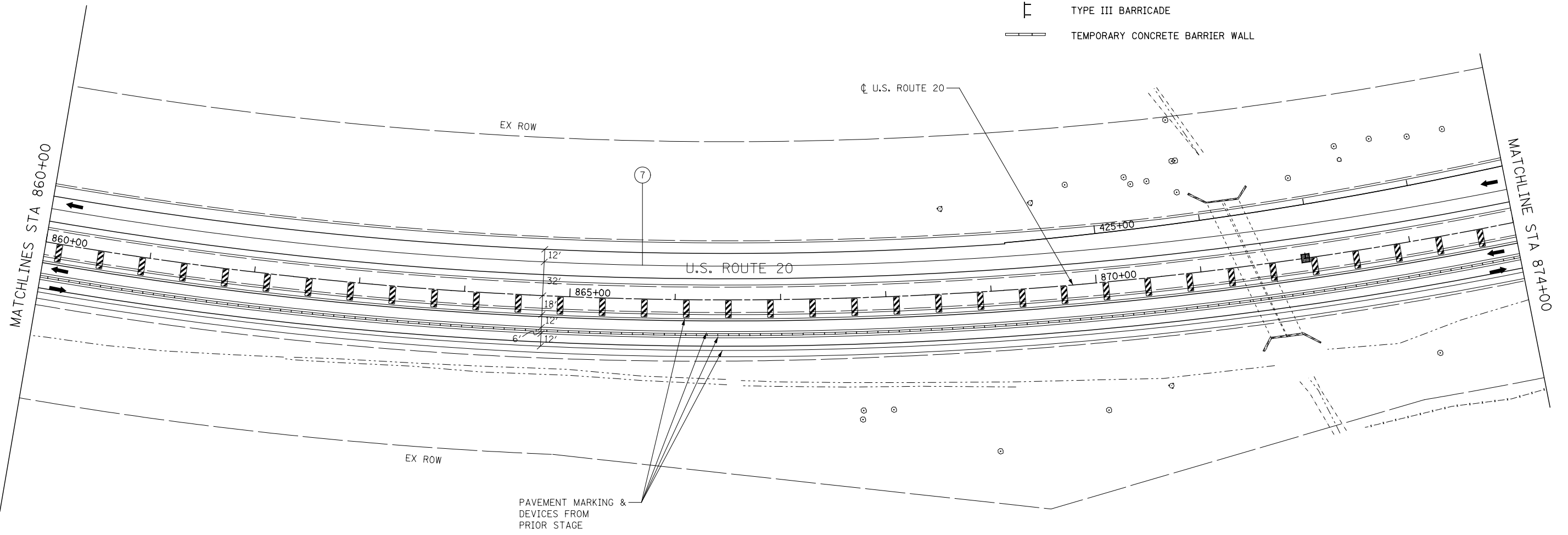
F.A.P. RTE.	SECTION	COUNTY	TOTAL SHEETS	SHEET NO.
301	3HBR	WINNEBAGO	689	260
FED. ROAD DIST. NO. ILLINOIS FED. AID PROJECT			CONTRACT NO. 64B87	

**STAGING LEGEND**

-  CONSTRUCTION WORK ZONE
-  TEMPORARY PAVEMENT (PLACED THIS STAGE)
-  TEMPORARY PAVEMENT (PRIOR STAGE)
-  TRAFFIC FLOW
-  SIGN
-  DIRECTIONAL INDICATOR BARRICADE W/ STEADY BURN MONODIRECTIONAL LIGHT
-  TYPE II BARRICADE, DRUM, OR VERTICAL BARRICADE W/ STEADY BURN MONODIRECTIONAL LIGHT
-  TYPE III BARRICADE
-  TEMPORARY CONCRETE BARRIER WALL

**TEMP. PAVEMENT MARKING LEGEND**

- ① SOLID WHITE, 4"
- ② SKIP DASH WHITE, 4"
- ③ DOTTED WHITE, 6"
- ④ SOLID WHITE, 6"
- ⑤ SOLID WHITE, 12"
- ⑥ SOLID WHITE, 24"
- ⑦ SOLID YELLOW, 4"
- ⑧ DOUBLE CENTERLINE YELLOW, 4"
- ⑨ SOLID YELLOW, 12"
- ⑩ LETTERS AND SYMBOLS
- ⑪ SOLID WHITE, 8"



**KNIGHT**  
Engineers & Architects

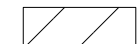








USER NAME = dsiwo	DESIGNED - PMO	REVISED -
	DRAWN - PMO	REVISED -
PLOT SCALE = 1:100	CHECKED - DMS	REVISED -
PLOT DATE = 8/16/2018	DATE - 08/15/2018	REVISED -

**STATE OF ILLINOIS  
DEPARTMENT OF TRANSPORTATION**

<b>MAINTENANCE OF TRAFFIC STAGE 4A - U.S. ROUTE 20</b>	
S4A-06	SHEET NO. OF SHEETS STA. 860+00 TO STA. 874+00

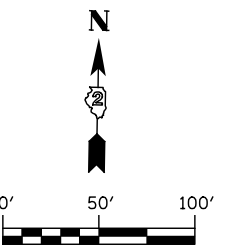
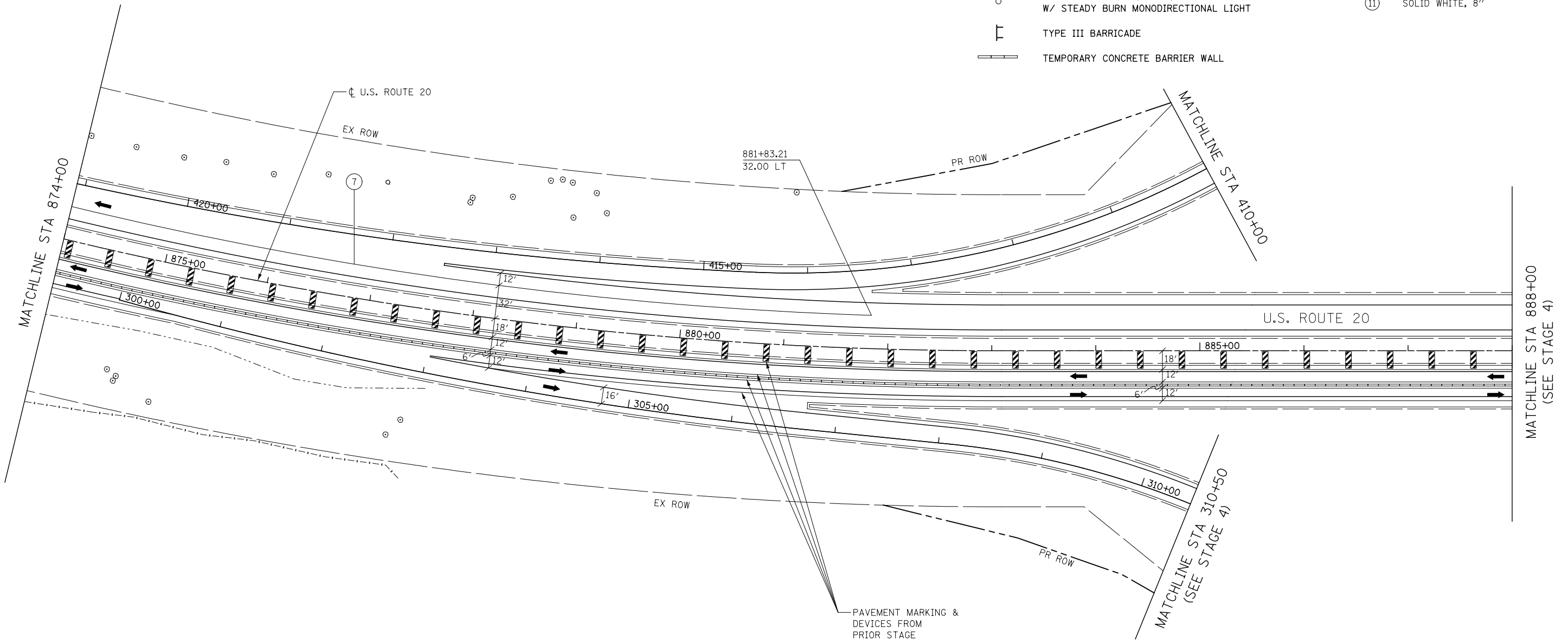
F.A.P. RTE. 301	SECTION 3HBR	COUNTY WINNEBAGO	TOTAL SHEETS 689	SHEET NO. 261
FED. ROAD DIST. NO.		ILLINOIS FED. AID PROJECT CONTRACT NO. 64B87		

**STAGING LEGEND**

-  CONSTRUCTION WORK ZONE
-  TEMPORARY PAVEMENT (PLACED THIS STAGE)
-  TEMPORARY PAVEMENT (PRIOR STAGE)
-  TRAFFIC FLOW
-  SIGN
-  DIRECTIONAL INDICATOR BARRICADE W/ STEADY BURN MONODIRECTIONAL LIGHT
-  TYPE II BARRICADE, DRUM, OR VERTICAL BARRICADE W/ STEADY BURN MONODIRECTIONAL LIGHT
-  TYPE III BARRICADE
-  TEMPORARY CONCRETE BARRIER WALL

**TEMP. PAVEMENT MARKING LEGEND**

- ① SOLID WHITE, 4"
- ② SKIP DASH WHITE, 4"
- ③ DOTTED WHITE, 6"
- ④ SOLID WHITE, 6"
- ⑤ SOLID WHITE, 12"
- ⑥ SOLID WHITE, 24"
- ⑦ SOLID YELLOW, 4"
- ⑧ DOUBLE CENTERLINE YELLOW, 4"
- ⑨ SOLID YELLOW, 12"
- ⑩ LETTERS AND SYMBOLS
- ⑪ SOLID WHITE, 8"



**KNIGHT**  
Engineers & Architects

USER NAME = dslw	DESIGNED - PMO	REVISED -
	DRAWN - PMO	REVISED -
PLOT SCALE = 1:100	CHECKED - DMS	REVISED -
PLOT DATE = 8/16/2018	DATE - 08/15/2018	REVISED -










**STATE OF ILLINOIS  
DEPARTMENT OF TRANSPORTATION**

**MAINTENANCE OF TRAFFIC  
STAGE 4A - U.S. ROUTE 20**

S4A-07 SHEET NO. OF SHEETS STA. 874+00 TO STA. 888+00

F.A.P. RTE.	SECTION	COUNTY	TOTAL SHEETS	SHEET NO.
301	3HBR	WINNEBAGO	689	262
FED. ROAD DIST. NO. ILLINOIS FED. AID PROJECT			CONTRACT NO. 64B87	

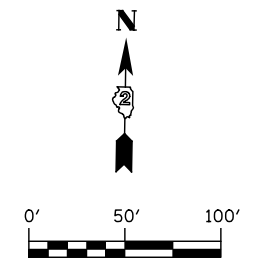
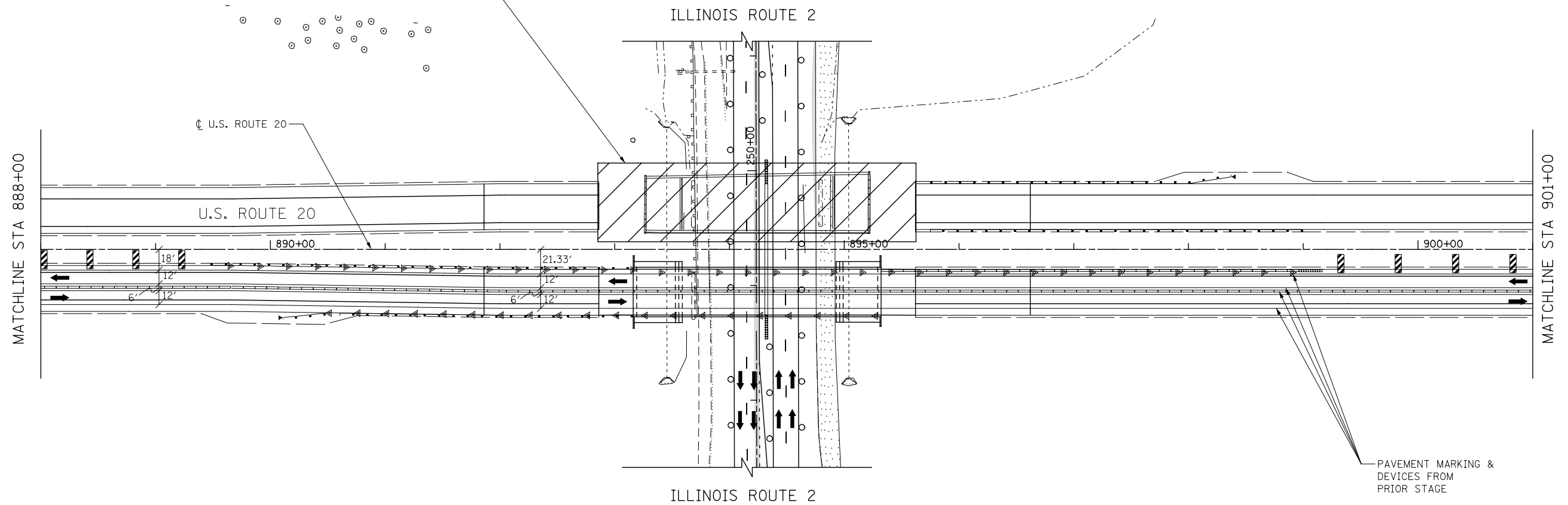
**STAGING LEGEND**

-  CONSTRUCTION WORK ZONE
-  TEMPORARY PAVEMENT (PLACED THIS STAGE)
-  TEMPORARY PAVEMENT (PRIOR STAGE)
-  TRAFFIC FLOW
-  SIGN
-  DIRECTIONAL INDICATOR BARRICADE W/ STEADY BURN MONODIRECTIONAL LIGHT
-  TYPE II BARRICADE, DRUM, OR VERTICAL BARRICADE W/ STEADY BURN MONODIRECTIONAL LIGHT
-  TYPE III BARRICADE
-  TEMPORARY CONCRETE BARRIER WALL

**TEMP. PAVEMENT MARKING LEGEND**

- ① SOLID WHITE, 4"
- ② SKIP DASH WHITE, 4"
- ③ DOTTED WHITE, 6"
- ④ SOLID WHITE, 6"
- ⑤ SOLID WHITE, 12"
- ⑥ SOLID WHITE, 24"
- ⑦ SOLID YELLOW, 4"
- ⑧ DOUBLE CENTERLINE YELLOW, 4"
- ⑨ SOLID YELLOW, 12"
- ⑩ LETTERS AND SYMBOLS
- ⑪ SOLID WHITE, 8"

BRIDGE CONSTRUCTION THIS STAGE INCLUDES:  
 - REMOVE EXISTING ABUTMENTS  
 - INSTALL PROPOSED ABUTMENTS  
 - INSTALL CONNECTOR PAVEMENTS  
 - INSTALL SUPERSTRUCTURE












<b>KNIGHT</b> Engineers & Architects	USER NAME = dsiwo	DESIGNED - PMO	REVISED -	STATE OF ILLINOIS DEPARTMENT OF TRANSPORTATION	MAINTENANCE OF TRAFFIC STAGE 4A - U.S. ROUTE 20			F.A.P. RTE. 301	SECTION 3HBR	COUNTY WINNEBAGO	TOTAL SHEETS 689	SHEET NO. 263
	PLOT SCALE = 1:100	CHECKED - DMS	REVISED -		S4A-08	SHEET NO. OF SHEETS	STA. 888+00 TO STA. 901+00	CONTRACT NO. 64B87				
	PLOT DATE = 8/16/2018	DATE - 08/15/2018	REVISED -		FED. ROAD DIST. NO. ILLINOIS FED. AID PROJECT							

**RT EDGE REVERSE CURVE LAYOUT**

STATION	OFFSET
908+35.24	-83.04
908+40.00	-82.70
908+50.00	-81.84
908+60.00	-80.81
908+70.00	-79.59
908+80.00	-78.18
908+90.00	-76.60
909+00.00	-74.82
909+10.00	-72.86
909+20.00	-70.71
909+30.00	-68.37
909+40.00	-65.83
909+50.00	-63.09
909+60.00	-60.15
909+70.00	-57.01
909+80.00	-53.88
909+90.00	-50.96
910+00.00	-48.24
910+10.00	-45.73
910+20.00	-43.41
910+30.00	-41.30
910+40.00	-39.38
910+50.00	-37.65
910+60.00	-36.11
910+70.00	-34.76
910+80.00	-33.60
910+90.00	-32.63
911+00.00	-31.84
911+10.00	-31.24
911+20.00	-30.82
911+30.00	-30.58
911+37.96	-30.53

NOTE: PRIOR TO THE START IF THIS STAGE REPLACE THE PREVIOUSLY PLACED RAMP A GORE TEMPORARY PAVEMENT TO THE NEW GRADES, AND AT THE END OF THIS STAGE PLACE THE FINAL RAMP A GORE PAVEMENT. THE CONTRACTOR SHALL USE HIGHWAY STANDARD 701401 FOR THIS WORK.

**STAGING LEGEND**

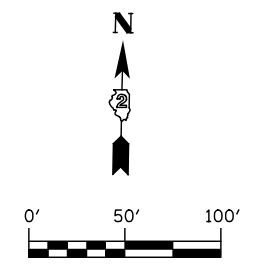
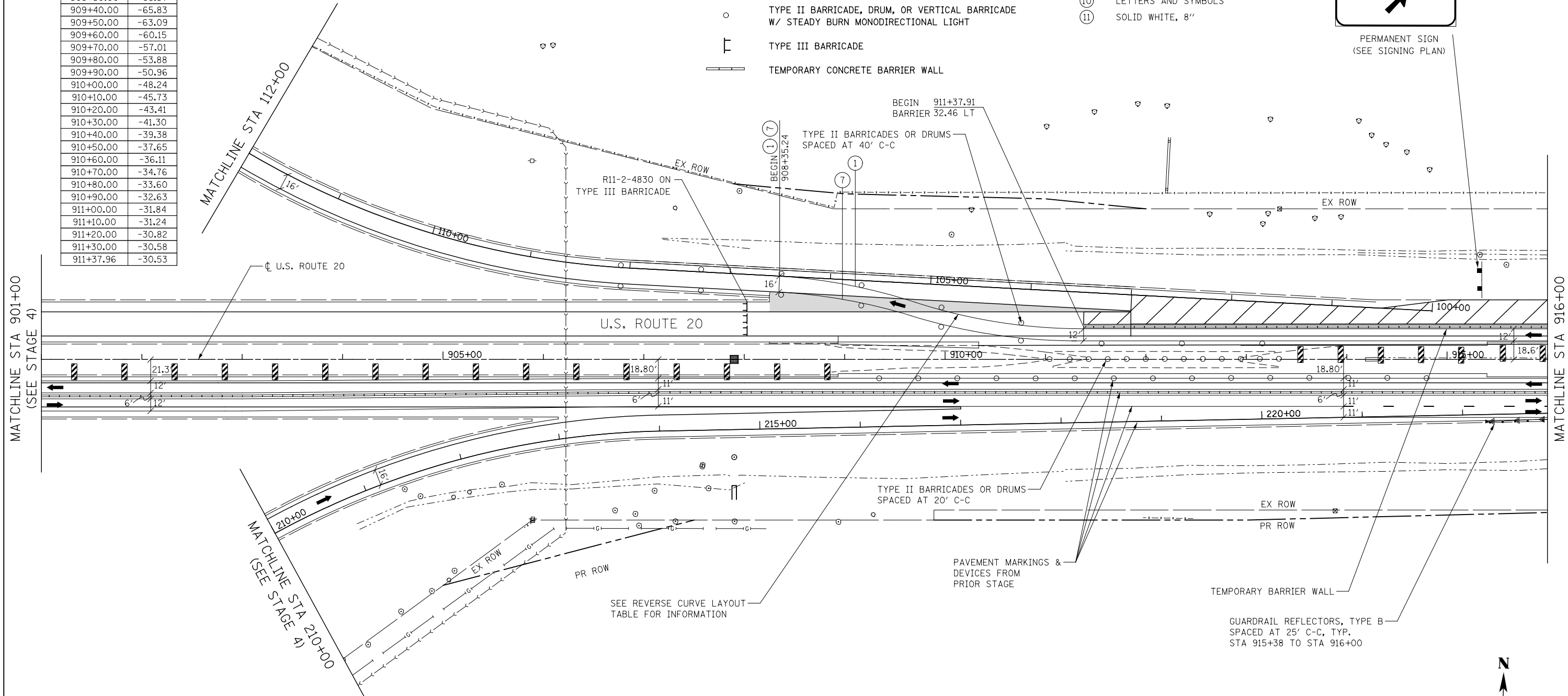
-  CONSTRUCTION WORK ZONE
-  TEMPORARY PAVEMENT (PLACED THIS STAGE)
-  TEMPORARY PAVEMENT (PRIOR STAGE)
-  TRAFFIC FLOW
-  SIGN
-  DIRECTIONAL INDICATOR BARRICADE W/ STEADY BURN MONODIRECTIONAL LIGHT
-  TYPE II BARRICADE, DRUM, OR VERTICAL BARRICADE W/ STEADY BURN MONODIRECTIONAL LIGHT
-  TYPE III BARRICADE
-  TEMPORARY CONCRETE BARRIER WALL

**TEMP. PAVEMENT MARKING LEGEND**

- ① SOLID WHITE, 4"
- ② SKIP DASH WHITE, 4"
- ③ DOTTED WHITE, 6"
- ④ SOLID WHITE, 6"
- ⑤ SOLID WHITE, 12"
- ⑥ SOLID WHITE, 24"
- ⑦ SOLID YELLOW, 4"
- ⑧ DOUBLE CENTERLINE YELLOW, 4"
- ⑨ SOLID YELLOW, 12"
- ⑩ LETTERS AND SYMBOLS
- ⑪ SOLID WHITE, 8"



PERMANENT SIGN (SEE SIGNING PLAN)



**KNIGHT**  
Engineers & Architects

USER NAME = dsiwo	DESIGNED - PMO	REVISED -
PLOT SCALE = 1:100	DRAWN - PMO	REVISED -
PLOT DATE = 8/16/2018	CHECKED - DMS	REVISED -
	DATE - 08/15/2018	REVISED -










**STATE OF ILLINOIS  
DEPARTMENT OF TRANSPORTATION**

<b>MAINTENANCE OF TRAFFIC STAGE 4A - U.S. ROUTE 20</b>	
S4A-09	SHEET NO. OF SHEETS STA. 901+00 TO STA. 916+00

F.A.P. RTE. 301	SECTION 3HBR	COUNTY WINNEBAGO	TOTAL SHEETS 689	SHEET NO. 264
FED. ROAD DIST. NO. ILLINOIS FED. AID PROJECT		CONTRACT NO. 64B87		

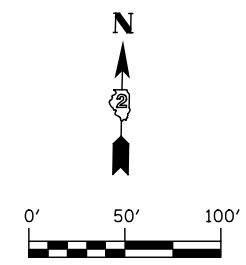
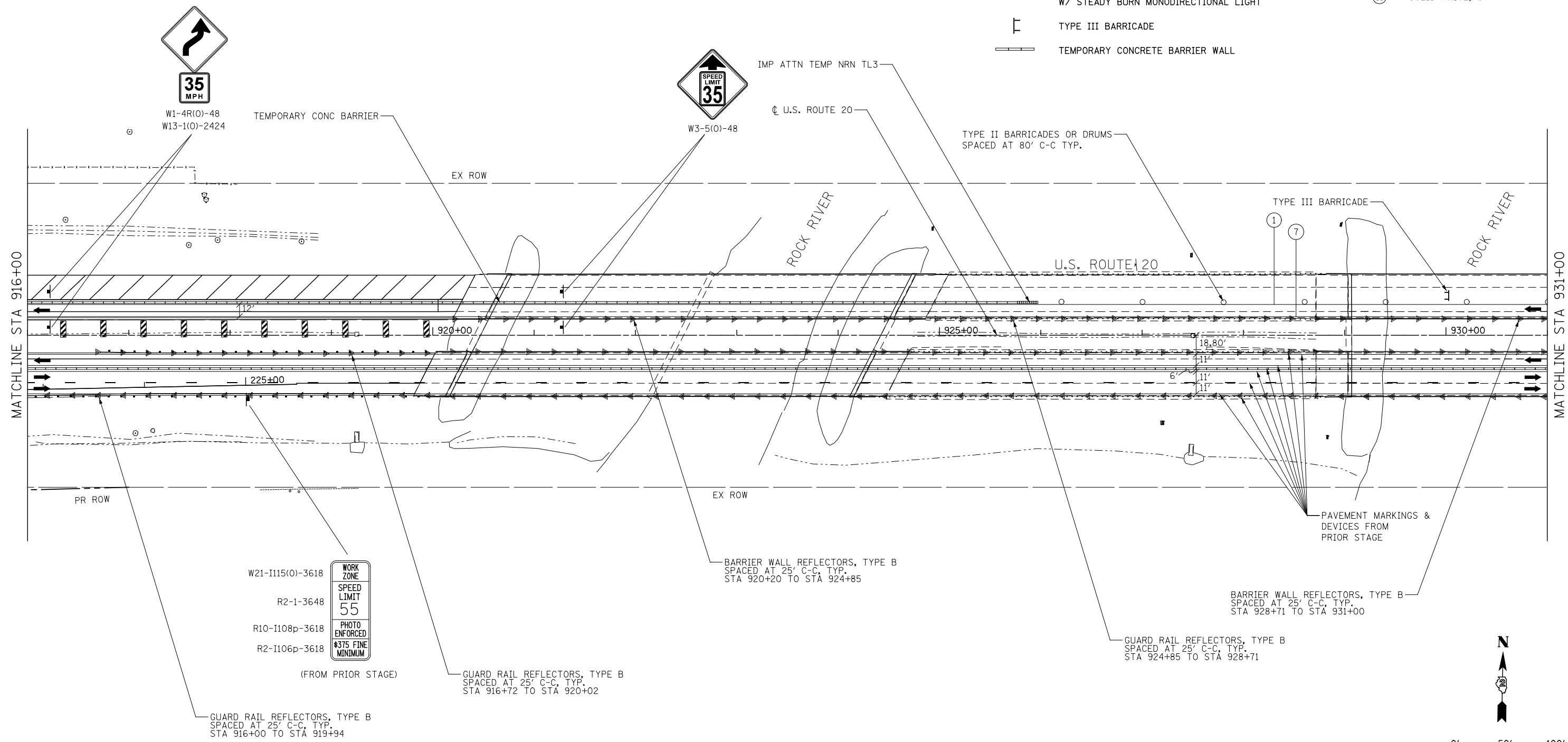


**STAGING LEGEND**

-  CONSTRUCTION WORK ZONE
-  TEMPORARY PAVEMENT (PLACED THIS STAGE)
-  TEMPORARY PAVEMENT (PRIOR STAGE)
-  TRAFFIC FLOW
-  SIGN
-  DIRECTIONAL INDICATOR BARRICADE W/ STEADY BURN MONODIRECTIONAL LIGHT
-  TYPE II BARRICADE, DRUM, OR VERTICAL BARRICADE W/ STEADY BURN MONODIRECTIONAL LIGHT
-  TYPE III BARRICADE
-  TEMPORARY CONCRETE BARRIER WALL

**TEMP. PAVEMENT MARKING LEGEND**

- ① SOLID WHITE, 4"
- ② SKIP DASH WHITE, 4"
- ③ DOTTED WHITE, 6"
- ④ SOLID WHITE, 6"
- ⑤ SOLID WHITE, 12"
- ⑥ SOLID WHITE, 24"
- ⑦ SOLID YELLOW, 4"
- ⑧ DOUBLE CENTERLINE YELLOW, 4"
- ⑨ SOLID YELLOW, 12"
- ⑩ LETTERS AND SYMBOLS
- ⑪ SOLID WHITE, 8"



**KNIGHT**  
Engineers & Architects

USER NAME = dsiwo	DESIGNED - PMO	REVISED -
PLOT SCALE = 1:100	DRAWN - PMO	REVISED -
PLOT DATE = 8/16/2018	CHECKED - DMS	REVISED -
	DATE - 08/15/2018	REVISED -










**STATE OF ILLINOIS**  
**DEPARTMENT OF TRANSPORTATION**

**MAINTENANCE OF TRAFFIC**  
**STAGE 4A - U.S. ROUTE 20**

S4A-10 SHEET NO. OF SHEETS STA. 916+00 TO STA. 931+00

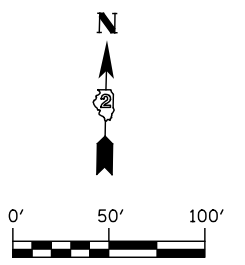
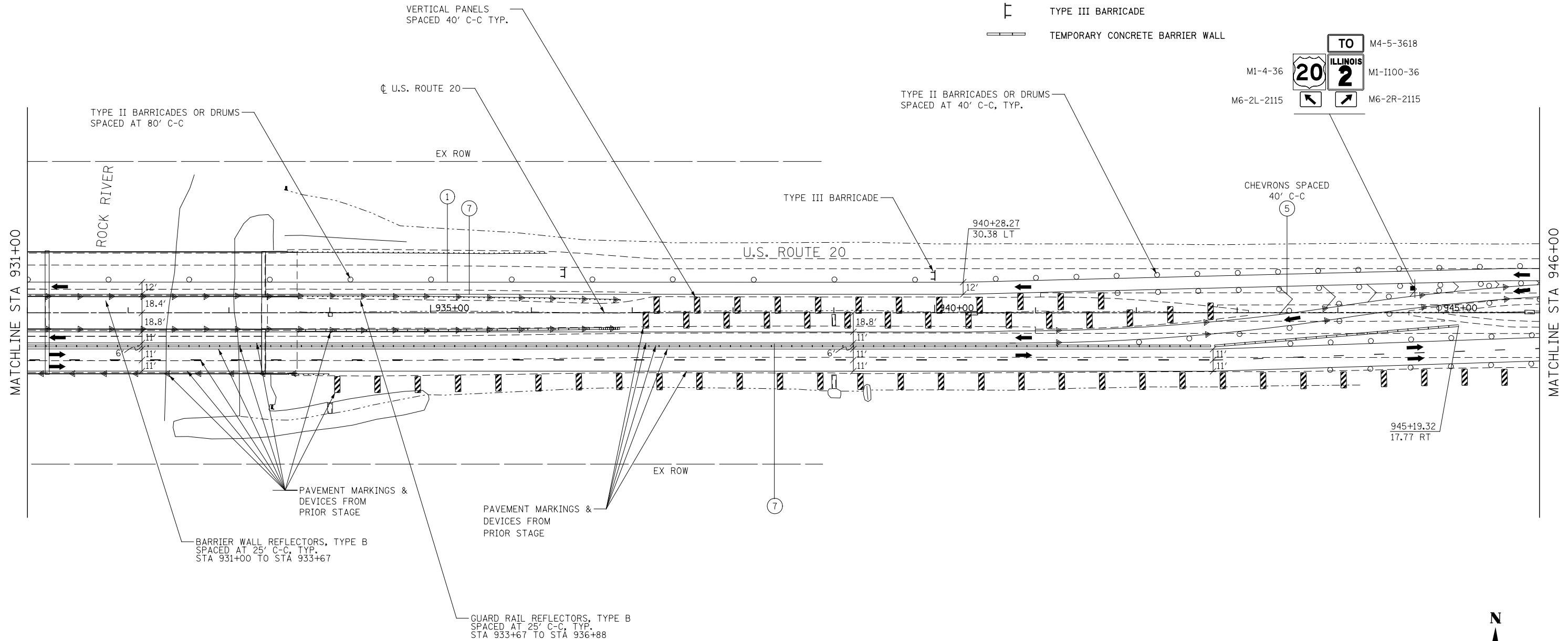
F.A.P. RTE.	SECTION	COUNTY	TOTAL SHEETS	SHEET NO.
301	3HBR	WINNEBAGO	689	265
FED. ROAD DIST. NO. ILLINOIS FED. AID PROJECT			CONTRACT NO. 64B87	

**STAGING LEGEND**

-  CONSTRUCTION WORK ZONE
-  TEMPORARY PAVEMENT (PLACED THIS STAGE)
-  TEMPORARY PAVEMENT (PRIOR STAGE)
-  TRAFFIC FLOW
-  SIGN
-  DIRECTIONAL INDICATOR BARRICADE W/ STEADY BURN MONODIRECTIONAL LIGHT
-  TYPE II BARRICADE, DRUM, OR VERTICAL BARRICADE W/ STEADY BURN MONODIRECTIONAL LIGHT
-  TYPE III BARRICADE
-  TEMPORARY CONCRETE BARRIER WALL

**TEMP. PAVEMENT MARKING LEGEND**

- ① SOLID WHITE, 4"
- ② SKIP DASH WHITE, 4"
- ③ DOTTED WHITE, 6"
- ④ SOLID WHITE, 6"
- ⑤ SOLID WHITE, 12"
- ⑥ SOLID WHITE, 24"
- ⑦ SOLID YELLOW, 4"
- ⑧ DOUBLE CENTERLINE YELLOW, 4"
- ⑨ SOLID YELLOW, 12"
- ⑩ LETTERS AND SYMBOLS
- ⑪ SOLID WHITE, 8"



**KNIGHT**  
Engineers & Architects

USER NAME = dsiwo	DESIGNED - PMO	REVISED -
	DRAWN - PMO	REVISED -
PLOT SCALE = 1:100	CHECKED - DMS	REVISED -
PLOT DATE = 8/16/2018	DATE - 08/15/2018	REVISED -










**STATE OF ILLINOIS**  
**DEPARTMENT OF TRANSPORTATION**

**MAINTENANCE OF TRAFFIC**  
**STAGE 4A - U.S. ROUTE 20**

S4A-11 SHEET NO. OF SHEETS STA. 931+00 TO STA. 946+00

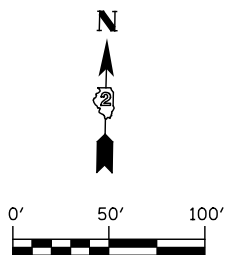
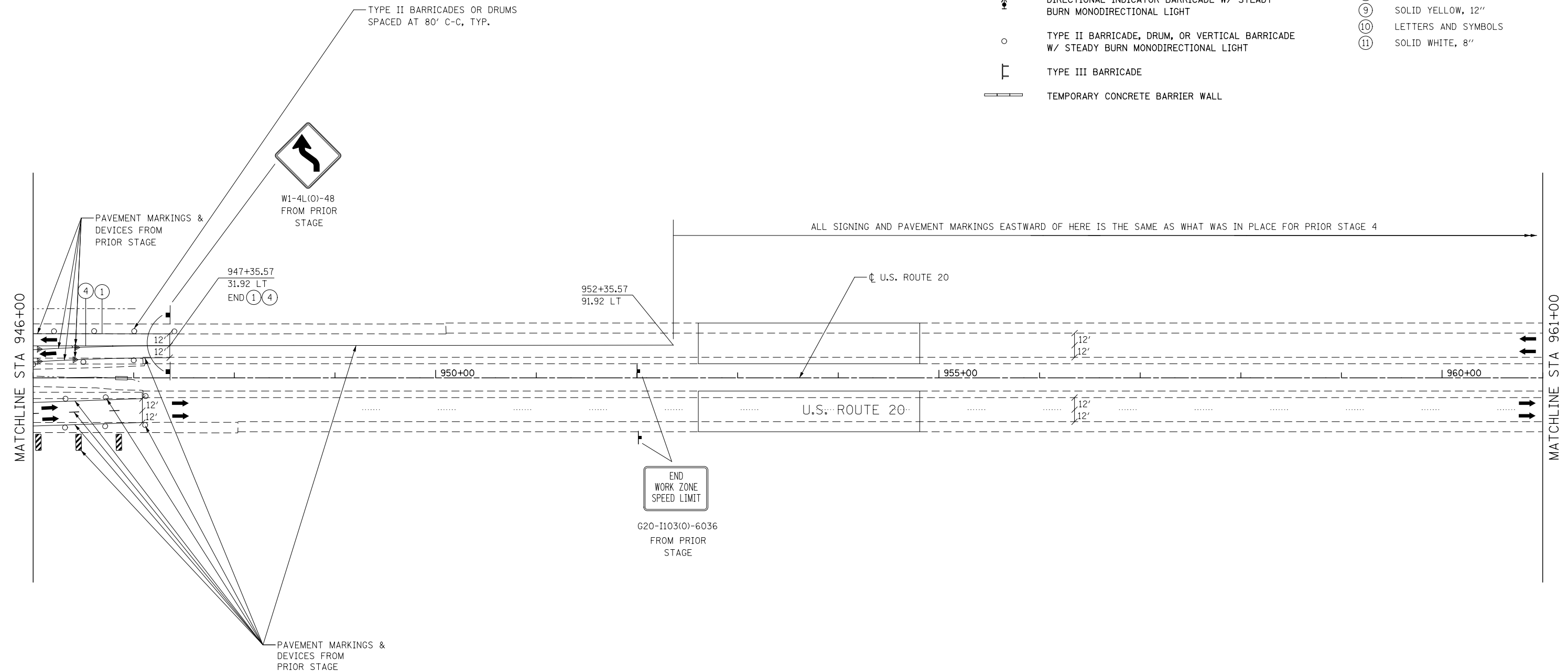
F.A.P. RTE.	SECTION	COUNTY	TOTAL SHEETS	SHEET NO.
301	3HBR	WINNEBAGO	689	266
CONTRACT NO. 64B87				
FED. ROAD DIST. NO. ILLINOIS FED. AID PROJECT				

**STAGING LEGEND**

-  CONSTRUCTION WORK ZONE
-  TEMPORARY PAVEMENT (PLACED THIS STAGE)
-  TEMPORARY PAVEMENT (PRIOR STAGE)
-  TRAFFIC FLOW
-  SIGN
-  DIRECTIONAL INDICATOR BARRICADE W/ STEADY BURN MONODIRECTIONAL LIGHT
-  TYPE II BARRICADE, DRUM, OR VERTICAL BARRICADE W/ STEADY BURN MONODIRECTIONAL LIGHT
-  TYPE III BARRICADE
-  TEMPORARY CONCRETE BARRIER WALL

**TEMP. PAVEMENT MARKING LEGEND**

- ① SOLID WHITE, 4"
- ② SKIP DASH WHITE, 4"
- ③ DOTTED WHITE, 6"
- ④ SOLID WHITE, 6"
- ⑤ SOLID WHITE, 12"
- ⑥ SOLID WHITE, 24"
- ⑦ SOLID YELLOW, 4"
- ⑧ DOUBLE CENTERLINE YELLOW, 4"
- ⑨ SOLID YELLOW, 12"
- ⑩ LETTERS AND SYMBOLS
- ⑪ SOLID WHITE, 8"



**KNIGHT**  
Engineers & Architects

USER NAME = dsiwo	DESIGNED - PMO	REVISED -
PLOT SCALE = 1:100	DRAWN - PMO	REVISED -
PLOT DATE = 8/16/2018	CHECKED - DMS	REVISED -
	DATE - 08/15/2018	REVISED -

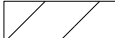








**STATE OF ILLINOIS  
DEPARTMENT OF TRANSPORTATION**

**MAINTENANCE OF TRAFFIC  
STAGE 4A - U.S. ROUTE 20**

S4A-12 SHEET NO. OF SHEETS STA. 946+00 TO STA. 961+00

F.A.P. RTE.	SECTION	COUNTY	TOTAL SHEETS	SHEET NO.
301	3HBR	WINNEBAGO	689	267
FED. ROAD DIST. NO. ILLINOIS FED. AID PROJECT			CONTRACT NO. 64B87	

**STAGING LEGEND**

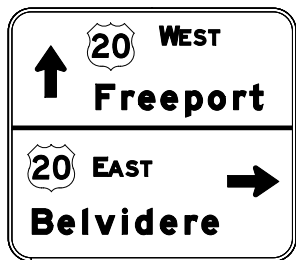
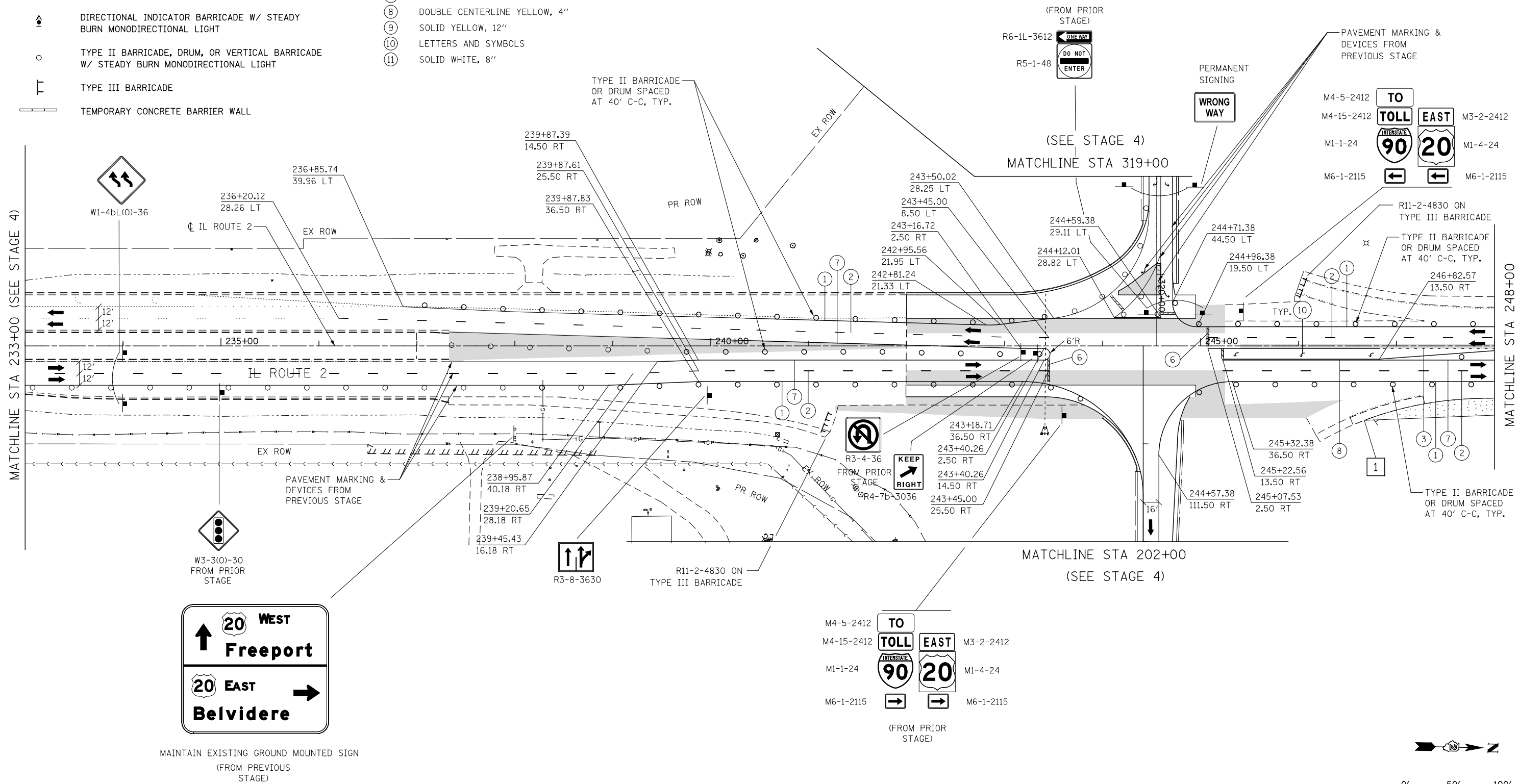
-  CONSTRUCTION WORK ZONE
-  TEMPORARY PAVEMENT (PLACED THIS STAGE)
-  TEMPORARY PAVEMENT (PRIOR STAGE)
-  TRAFFIC FLOW
-  SIGN
-  DIRECTIONAL INDICATOR BARRICADE W/ STEADY BURN MONODIRECTIONAL LIGHT
-  TYPE II BARRICADE, DRUM, OR VERTICAL BARRICADE W/ STEADY BURN MONODIRECTIONAL LIGHT
-  TYPE III BARRICADE
-  TEMPORARY CONCRETE BARRIER WALL

**TEMP. PAVEMENT MARKING LEGEND**

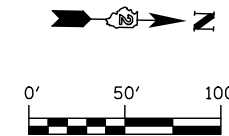
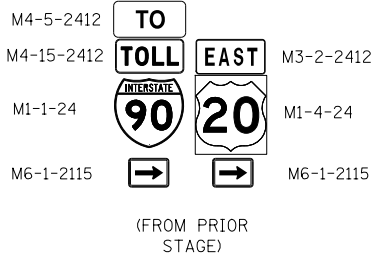
- ① SOLID WHITE, 4"
- ② SKIP DASH WHITE, 4"
- ③ DOTTED WHITE, 6"
- ④ SOLID WHITE, 6"
- ⑤ SOLID WHITE, 12"
- ⑥ SOLID WHITE, 24"
- ⑦ SOLID YELLOW, 4"
- ⑧ DOUBLE CENTERLINE YELLOW, 4"
- ⑨ SOLID YELLOW, 12"
- ⑩ LETTERS AND SYMBOLS
- ⑪ SOLID WHITE, 8"

**TEMPORARY PAVEMENT DATA**

STATION	OFFSET
1	246+67 76' RT



MAINTAIN EXISTING GROUND MOUNTED SIGN  
(FROM PREVIOUS STAGE)

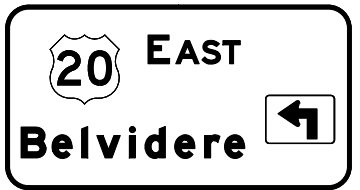


USER NAME = dsiwo	DESIGNED - PMO	REVISED -
PLOT SCALE = 1:100	DRAWN - PMO	REVISED -
PLOT DATE = 8/16/2018	CHECKED - DMS	REVISED -
	DATE - 08/15/2018	REVISED -

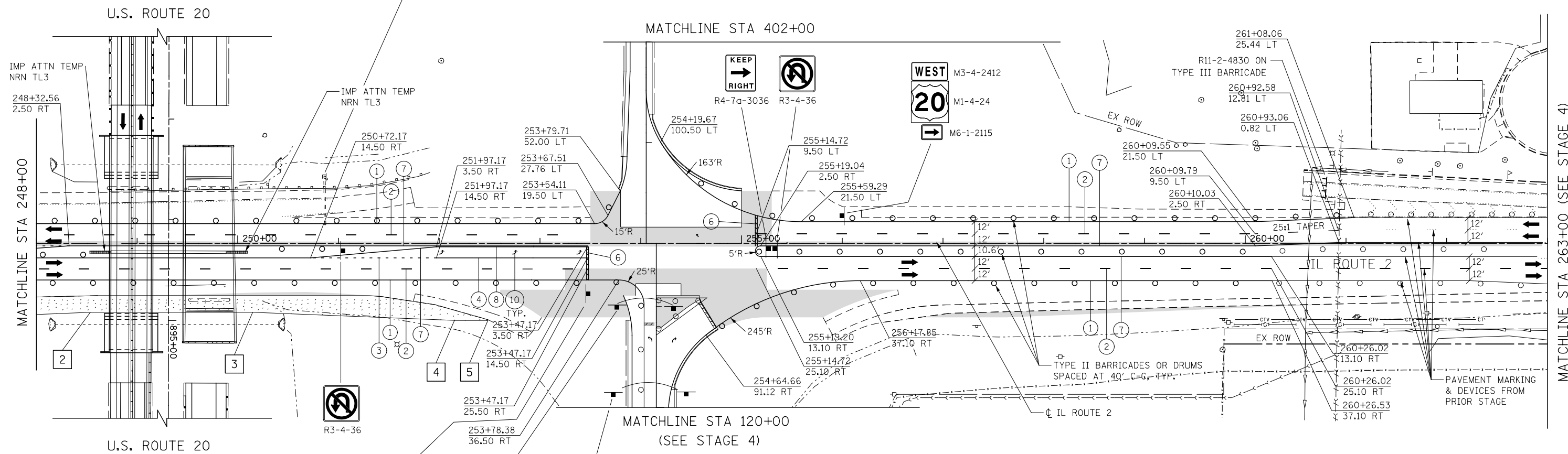
F.A.P. RTE.	SECTION	COUNTY	TOTAL SHEETS	SHEET NO.
301	3HBR	WINNEBAGO	689	268
CONTRACT NO. 64B87				
FED. ROAD DIST. NO. ILLINOIS FED. AID PROJECT				

TEMPORARY PAVEMENT DATA

	STATION	OFFSET
2	237+37	15' LT
3	237+37	16' RT
4	242+00	1.5' LT
5	242+00	2.5' RT



MAINTAIN EXISTING OVERHEAD SIGN

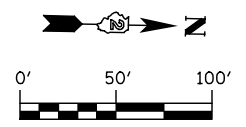


STAGING LEGEND

- CONSTRUCTION WORK ZONE
- TEMPORARY PAVEMENT (PLACED THIS STAGE)
- TEMPORARY PAVEMENT (PRIOR STAGE)
- TRAFFIC FLOW
- SIGN
- DIRECTIONAL INDICATOR BARRICADE W/ STEADY BURN MONODIRECTIONAL LIGHT
- TYPE II BARRICADE, DRUM, OR VERTICAL BARRICADE W/ STEADY BURN MONODIRECTIONAL LIGHT
- TYPE III BARRICADE
- TEMPORARY CONCRETE BARRIER WALL

TEMP. PAVEMENT MARKING LEGEND

- ① SOLID WHITE, 4"
- ② SKIP DASH WHITE, 4"
- ③ DOTTED WHITE, 6"
- ④ SOLID WHITE, 6"
- ⑤ SOLID WHITE, 12"
- ⑥ SOLID WHITE, 24"
- ⑦ SOLID YELLOW, 4"
- ⑧ DOUBLE CENTERLINE YELLOW, 4"
- ⑨ SOLID YELLOW, 12"
- ⑩ LETTERS AND SYMBOLS
- ⑪ SOLID WHITE, 8"



**KNIGHT**  
Engineers & Architects

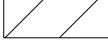








USER NAME = dsiwo	DESIGNED - PMO	REVISED -
PLOT SCALE = 1:100	DRAWN - PMO	REVISED -
PLOT DATE = 8/16/2018	CHECKED - DMS	REVISED -
	DATE - 08/15/2018	REVISED -

STATE OF ILLINOIS  
DEPARTMENT OF TRANSPORTATION

<b>MAINTENANCE OF TRAFFIC</b>		F.A.P. RTE.	SECTION	COUNTY	TOTAL SHEETS	SHEET NO.
<b>STAGE 4A - IL ROUTE 2</b>		301	3HBR	WINNEBAGO	689	269
S4A-103	SHEET NO. OF SHEETS	STA. 248+00	TO STA. 263+00	CONTRACT NO. 64B87		

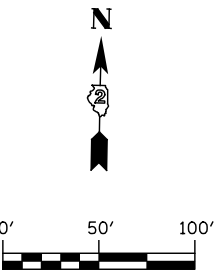
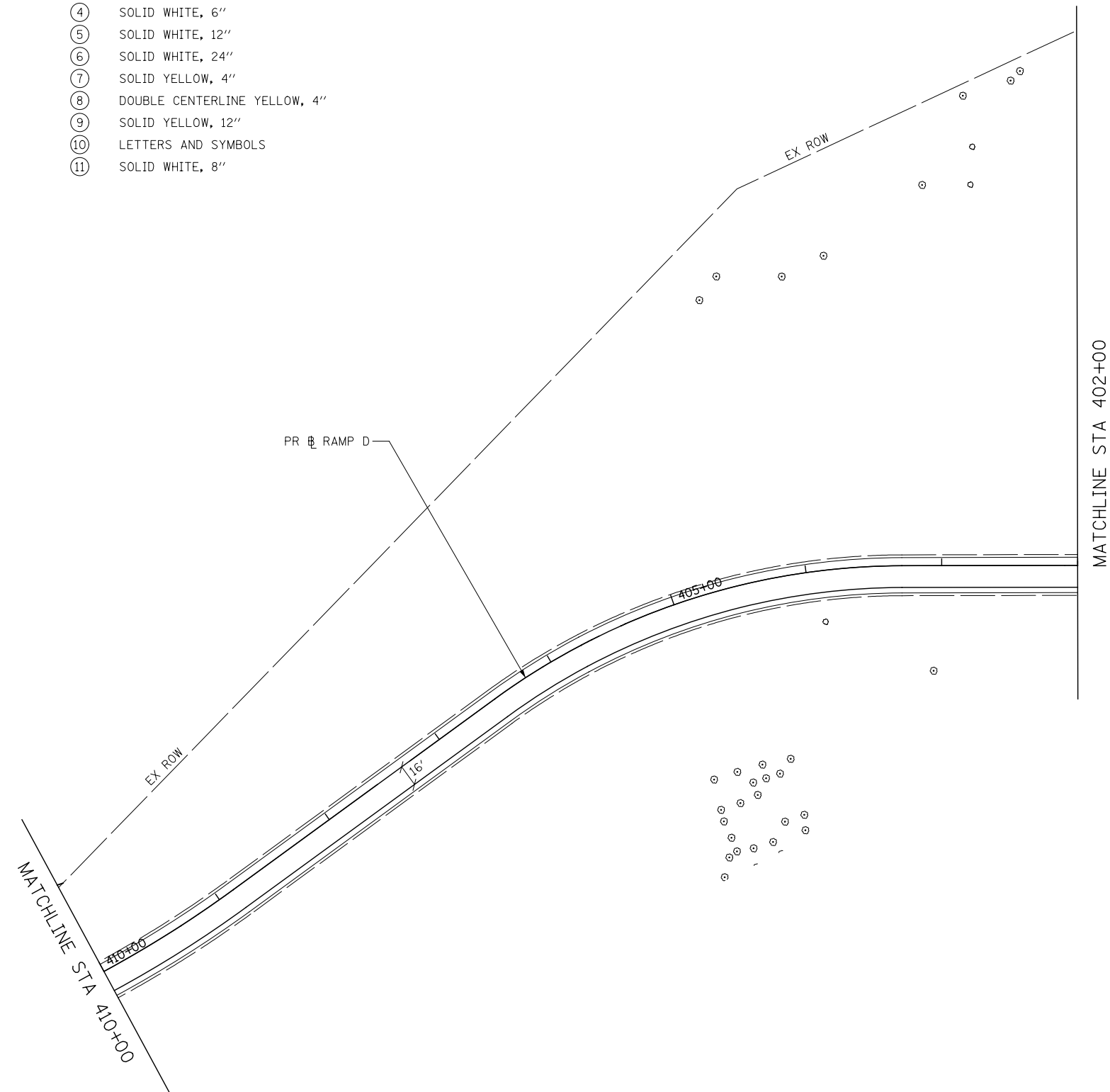
FED. ROAD DIST. NO.	ILLINOIS	FED. AID PROJECT
---------------------	----------	------------------

**STAGING LEGEND**

-  CONSTRUCTION WORK ZONE
-  TEMPORARY PAVEMENT (PLACED THIS STAGE)
-  TEMPORARY PAVEMENT (PRIOR STAGE)
-  TRAFFIC FLOW
-  SIGN
-  DIRECTIONAL INDICATOR BARRICADE W/ STEADY BURN MONODIRECTIONAL LIGHT
-  TYPE II BARRICADE, DRUM, OR VERTICAL BARRICADE W/ STEADY BURN MONODIRECTIONAL LIGHT
-  TYPE III BARRICADE
-  TEMPORARY CONCRETE BARRIER WALL

**TEMP. PAVEMENT MARKING LEGEND**

- ① SOLID WHITE, 4"
- ② SKIP DASH WHITE, 4"
- ③ DOTTED WHITE, 6"
- ④ SOLID WHITE, 6"
- ⑤ SOLID WHITE, 12"
- ⑥ SOLID WHITE, 24"
- ⑦ SOLID YELLOW, 4"
- ⑧ DOUBLE CENTERLINE YELLOW, 4"
- ⑨ SOLID YELLOW, 12"
- ⑩ LETTERS AND SYMBOLS
- ⑪ SOLID WHITE, 8"



**KNIGHT**  
Engineers & Architects

USER NAME = dsilve	DESIGNED - PMO	REVISED -
	DRAWN - PMO	REVISED -
PLOT SCALE = 1:100	CHECKED - DMS	REVISED -
PLOT DATE = 8/16/2018	DATE - 08/15/2018	REVISED -

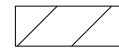







**STATE OF ILLINOIS  
DEPARTMENT OF TRANSPORTATION**

**MAINTENANCE OF TRAFFIC  
STAGE 4A - RAMP D**

S4A-204 SHEET NO. OF SHEETS STA. 402+00 TO STA. 410+00

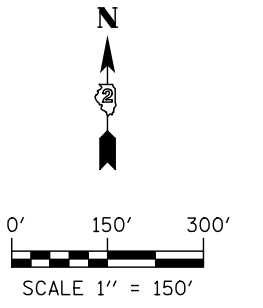
F.A.P. RTE.	SECTION	COUNTY	TOTAL SHEETS	SHEET NO.
301	3HBR	WINNEBAGO	689	270
FED. ROAD DIST. NO. ILLINOIS FED. AID PROJECT			CONTRACT NO. 64B87	

**STAGING LEGEND**

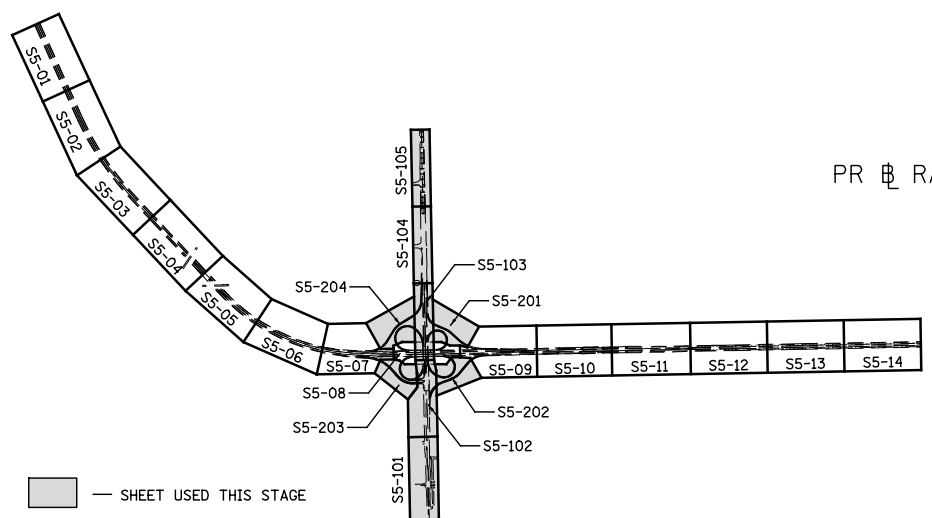
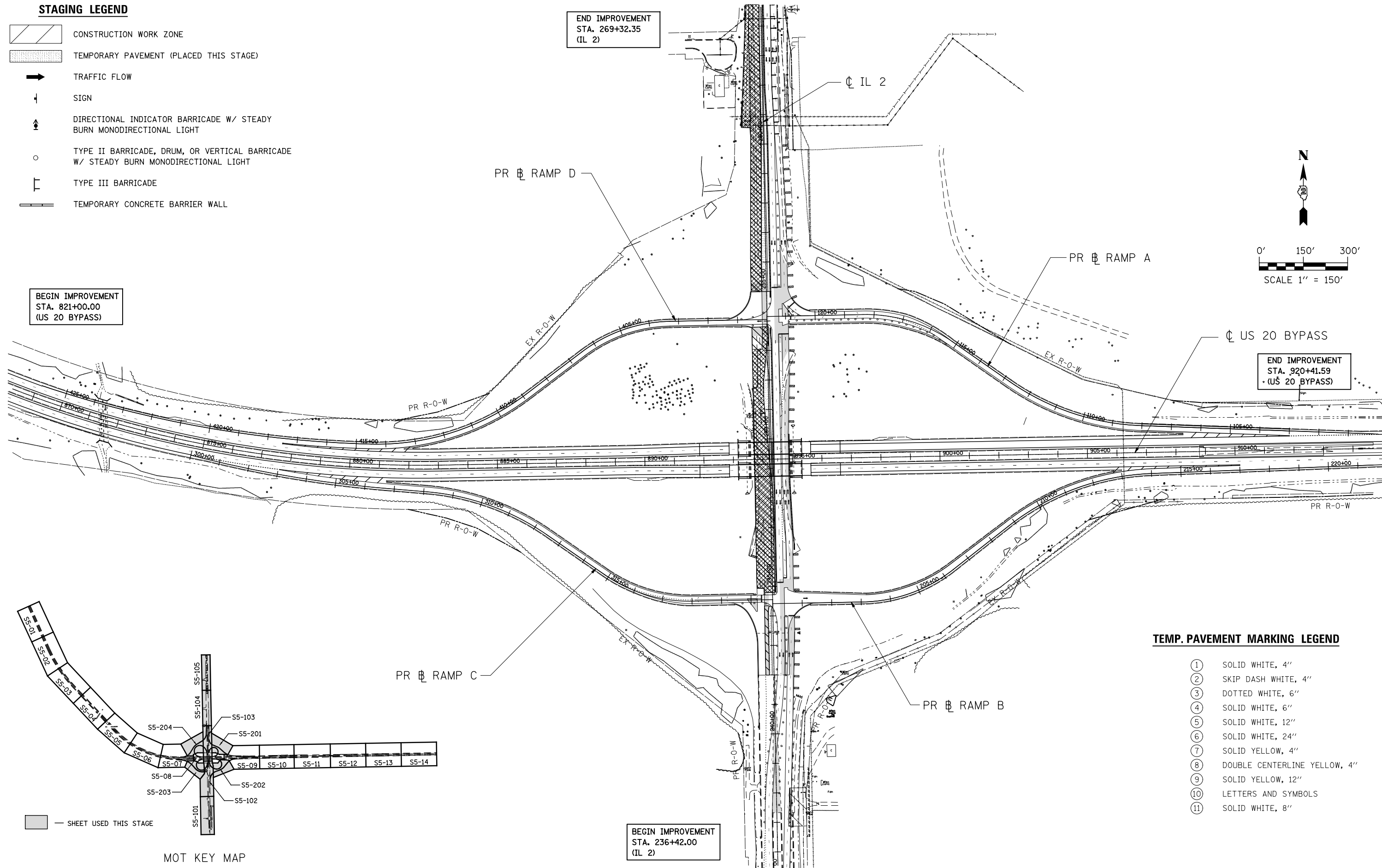
-  CONSTRUCTION WORK ZONE
-  TEMPORARY PAVEMENT (PLACED THIS STAGE)
-  TRAFFIC FLOW
-  SIGN
-  DIRECTIONAL INDICATOR BARRICADE W/ STEADY BURN MONODIRECTIONAL LIGHT
-  TYPE II BARRICADE, DRUM, OR VERTICAL BARRICADE W/ STEADY BURN MONODIRECTIONAL LIGHT
-  TYPE III BARRICADE
-  TEMPORARY CONCRETE BARRIER WALL

END IMPROVEMENT  
STA. 269+32.35  
(IL 2)

BEGIN IMPROVEMENT  
STA. 821+00.00  
(US 20 BYPASS)



END IMPROVEMENT  
STA. 920+41.59  
(US 20 BYPASS)



**TEMP. PAVEMENT MARKING LEGEND**

- ① SOLID WHITE, 4"
- ② SKIP DASH WHITE, 4"
- ③ DOTTED WHITE, 6"
- ④ SOLID WHITE, 6"
- ⑤ SOLID WHITE, 12"
- ⑥ SOLID WHITE, 24"
- ⑦ SOLID YELLOW, 4"
- ⑧ DOUBLE CENTERLINE YELLOW, 4"
- ⑨ SOLID YELLOW, 12"
- ⑩ LETTERS AND SYMBOLS
- ⑪ SOLID WHITE, 8"

BEGIN IMPROVEMENT  
STA. 236+42.00  
(IL 2)



USER NAME = dsiw	DESIGNED - PMO	REVISED -
PLOT SCALE = 1:300	DRAWN - PMO	REVISED -
PLOT DATE = 8/16/2018	CHECKED - DMS	REVISED -
	DATE - 08-15-2018	REVISED -

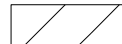







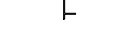
STATE OF ILLINOIS  
DEPARTMENT OF TRANSPORTATION

MAINTENANCE OF TRAFFIC  
STAGE 5 - GENERAL LAYOUT

S5-00	SHEET NO.	OF	SHEETS	STA.	TO STA.
-------	-----------	----	--------	------	---------

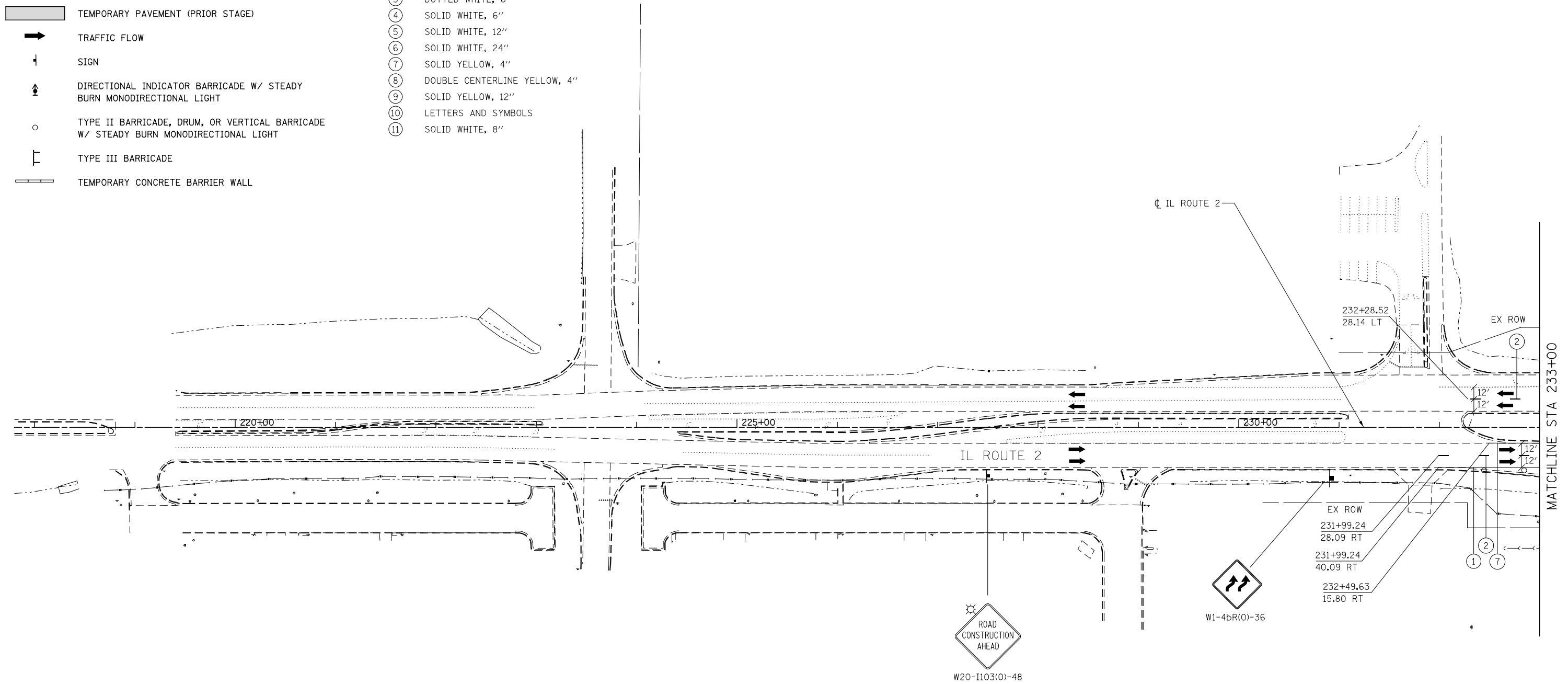
F.A.P. RTE.	SECTION	COUNTY	TOTAL SHEETS	SHEET NO.
742	3HBR	WINNEBAGO	689	271
FED. ROAD DIST. NO. ILLINOIS FED. AID PROJECT			CONTRACT NO. 64B87	

**STAGING LEGEND**

-  CONSTRUCTION WORK ZONE
-  TEMPORARY PAVEMENT (PLACED THIS STAGE)
-  TEMPORARY PAVEMENT (PRIOR STAGE)
-  TRAFFIC FLOW
-  SIGN
-  DIRECTIONAL INDICATOR BARRICADE W/ STEADY BURN MONODIRECTIONAL LIGHT
-  TYPE II BARRICADE, DRUM, OR VERTICAL BARRICADE W/ STEADY BURN MONODIRECTIONAL LIGHT
-  TYPE III BARRICADE
-  TEMPORARY CONCRETE BARRIER WALL

**TEMP. PAVEMENT MARKING LEGEND**

- ① SOLID WHITE, 4"
- ② SKIP DASH WHITE, 4"
- ③ DOTTED WHITE, 6"
- ④ SOLID WHITE, 6"
- ⑤ SOLID WHITE, 12"
- ⑥ SOLID WHITE, 24"
- ⑦ SOLID YELLOW, 4"
- ⑧ DOUBLE CENTERLINE YELLOW, 4"
- ⑨ SOLID YELLOW, 12"
- ⑩ LETTERS AND SYMBOLS
- ⑪ SOLID WHITE, 8"



**KNIGHT**  
Engineers & Architects

USER NAME = dslwo	DESIGNED - PMO	REVISED -
	DRAWN - PMO	REVISED -
PLOT SCALE = 1:100	CHECKED - DMS	REVISED -
PLOT DATE = 8/16/2018	DATE - 08/15/2018	REVISED -

**STATE OF ILLINOIS  
DEPARTMENT OF TRANSPORTATION**










**MAINTENANCE OF TRAFFIC  
STAGE 5 - IL ROUTE 2**

S5-101 SHEET NO. OF SHEETS STA. 218+00 TO STA. 233+00

F.A.P. RTE.	SECTION	COUNTY	TOTAL SHEETS	SHEET NO.
301	3HBR	WINNEBAGO	689	272
CONTRACT NO. 64B87				
FED. ROAD DIST. NO. ILLINOIS FED. AID PROJECT				



**STAGING LEGEND**

-  CONSTRUCTION WORK ZONE
-  TEMPORARY PAVEMENT (PLACED THIS STAGE)
-  TEMPORARY PAVEMENT (PRIOR STAGE)
-  TRAFFIC FLOW
-  SIGN
-  DIRECTIONAL INDICATOR BARRICADE W/ STEADY BURN MONODIRECTIONAL LIGHT
-  TYPE II BARRICADE, DRUM, OR VERTICAL BARRICADE W/ STEADY BURN MONODIRECTIONAL LIGHT
-  TYPE III BARRICADE
-  TEMPORARY CONCRETE BARRIER WALL

**TEMP. PAVEMENT MARKING LEGEND**

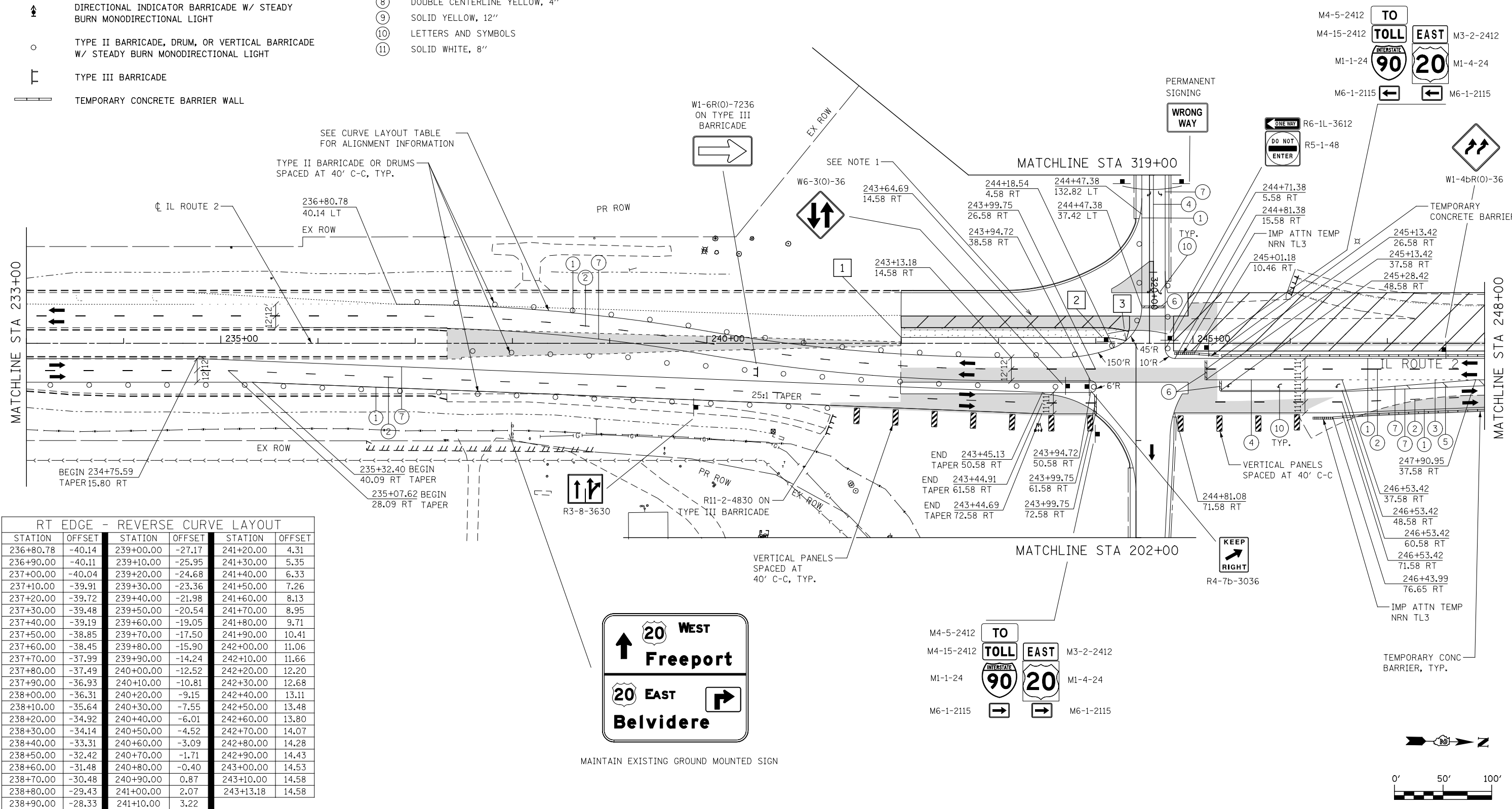
- ① SOLID WHITE, 4"
- ② SKIP DASH WHITE, 4"
- ③ DOTTED WHITE, 6"
- ④ SOLID WHITE, 6"
- ⑤ SOLID WHITE, 12"
- ⑥ SOLID WHITE, 24"
- ⑦ SOLID YELLOW, 4"
- ⑧ DOUBLE CENTERLINE YELLOW, 4"
- ⑨ SOLID YELLOW, 12"
- ⑩ LETTERS AND SYMBOLS
- ⑪ SOLID WHITE, 8"

**TEMPORARY PAVEMENT DATA**

	STATION	OFFSET
1	242+00	6' LT
2	244+07	6' LT
3	244+31	2.6' LT

**NOTES:**

1. WORK IN THIS AREA SHALL BE COMPLETED IN 2 WEEKS OR CONTRACTOR SHALL PUT UP TEMPORARY CONCRETE BARRIER.



STATION	OFFSET	STATION	OFFSET	STATION	OFFSET
236+80.78	-40.14	239+00.00	-27.17	241+20.00	4.31
236+90.00	-40.11	239+10.00	-25.95	241+30.00	5.35
237+00.00	-40.04	239+20.00	-24.68	241+40.00	6.33
237+10.00	-39.91	239+30.00	-23.36	241+50.00	7.26
237+20.00	-39.72	239+40.00	-21.98	241+60.00	8.13
237+30.00	-39.48	239+50.00	-20.54	241+70.00	8.95
237+40.00	-39.19	239+60.00	-19.05	241+80.00	9.71
237+50.00	-38.85	239+70.00	-17.50	241+90.00	10.41
237+60.00	-38.45	239+80.00	-15.90	242+00.00	11.06
237+70.00	-37.99	239+90.00	-14.24	242+10.00	11.66
237+80.00	-37.49	240+00.00	-12.52	242+20.00	12.20
237+90.00	-36.93	240+10.00	-10.81	242+30.00	12.68
238+00.00	-36.31	240+20.00	-9.15	242+40.00	13.11
238+10.00	-35.64	240+30.00	-7.55	242+50.00	13.48
238+20.00	-34.92	240+40.00	-6.01	242+60.00	13.80
238+30.00	-34.14	240+50.00	-4.52	242+70.00	14.07
238+40.00	-33.31	240+60.00	-3.09	242+80.00	14.28
238+50.00	-32.42	240+70.00	-1.71	242+90.00	14.43
238+60.00	-31.48	240+80.00	-0.40	243+00.00	14.53
238+70.00	-30.48	240+90.00	0.87	243+10.00	14.58
238+80.00	-29.43	241+00.00	2.07	243+13.18	14.58
238+90.00	-28.33	241+10.00	3.22		

**KNIGHT**  
Engineers & Architects

USER NAME = ds1wo	DESIGNED - PMO	REVISED -
PLOT SCALE = 1:1000	DRAWN - PMO	REVISED -
PLOT DATE = 8/16/2018	CHECKED - DMS	REVISED -
	DATE - 08/15/2018	REVISED -

**STATE OF ILLINOIS**  
**DEPARTMENT OF TRANSPORTATION**

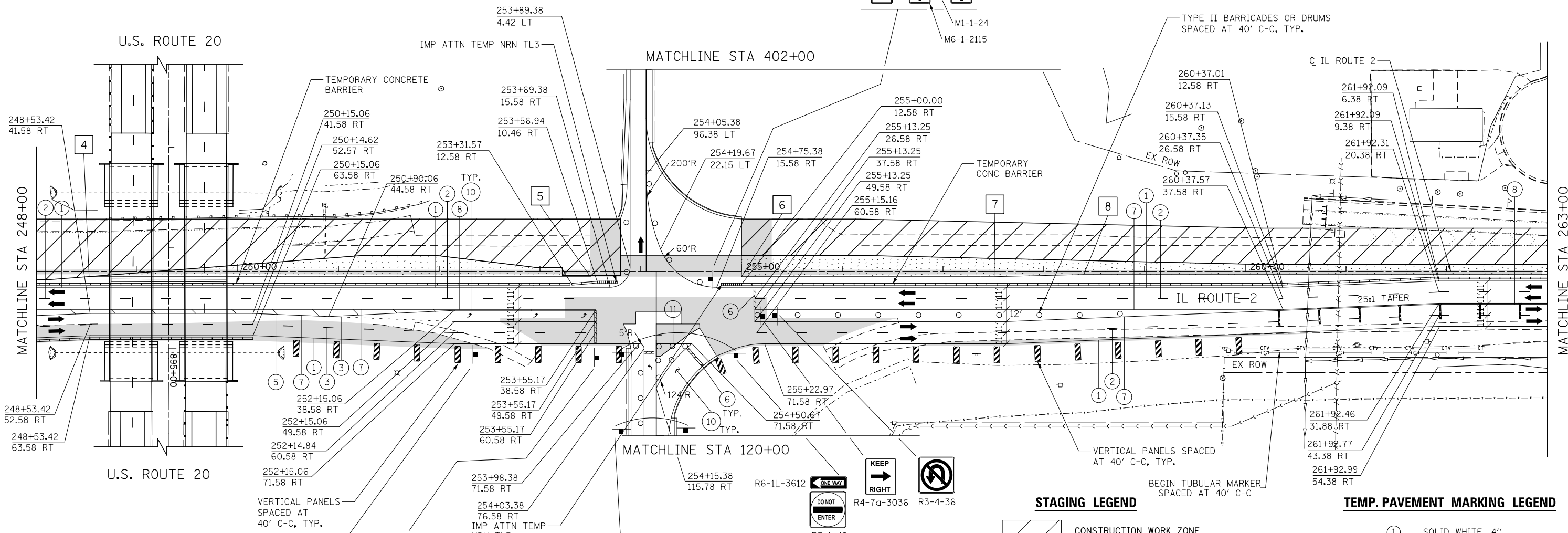
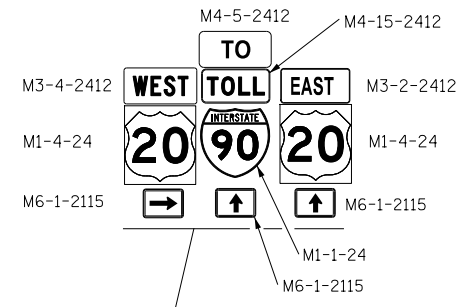
**MAINTENANCE OF TRAFFIC**  
**STAGE 5 - IL ROUTE 2**

F.A.P. RTE.	SECTION	COUNTY	TOTAL SHEETS	SHEET NO.
301	3HBR	WINNEBAGO	689	273
CONTRACT NO. 64B87				



TEMPORARY PAVEMENT DATA

	STATION	OFFSET
4	248+52	5' RT
5	253+50	5' RT
6	255+00	5' RT
7	247+51	5' RT
8	258+40	3' RT

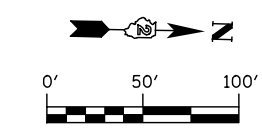


STAGING LEGEND

- CONSTRUCTION WORK ZONE
- TEMPORARY PAVEMENT (PLACED THIS STAGE)
- TEMPORARY PAVEMENT (PRIOR STAGE)
- TRAFFIC FLOW
- SIGN
- DIRECTIONAL INDICATOR BARRICADE W/ STEADY BURN MONODIRECTIONAL LIGHT
- TYPE II BARRICADE, DRUM, OR VERTICAL BARRICADE W/ STEADY BURN MONODIRECTIONAL LIGHT
- TYPE III BARRICADE
- TEMPORARY CONCRETE BARRIER WALL

TEMP. PAVEMENT MARKING LEGEND

- ① SOLID WHITE, 4"
- ② SKIP DASH WHITE, 4"
- ③ DOTTED WHITE, 6"
- ④ SOLID WHITE, 6"
- ⑤ SOLID WHITE, 12"
- ⑥ SOLID WHITE, 24"
- ⑦ SOLID YELLOW, 4"
- ⑧ DOUBLE CENTERLINE YELLOW, 4"
- ⑨ SOLID YELLOW, 12"
- ⑩ LETTERS AND SYMBOLS
- ⑪ SOLID WHITE, 8"



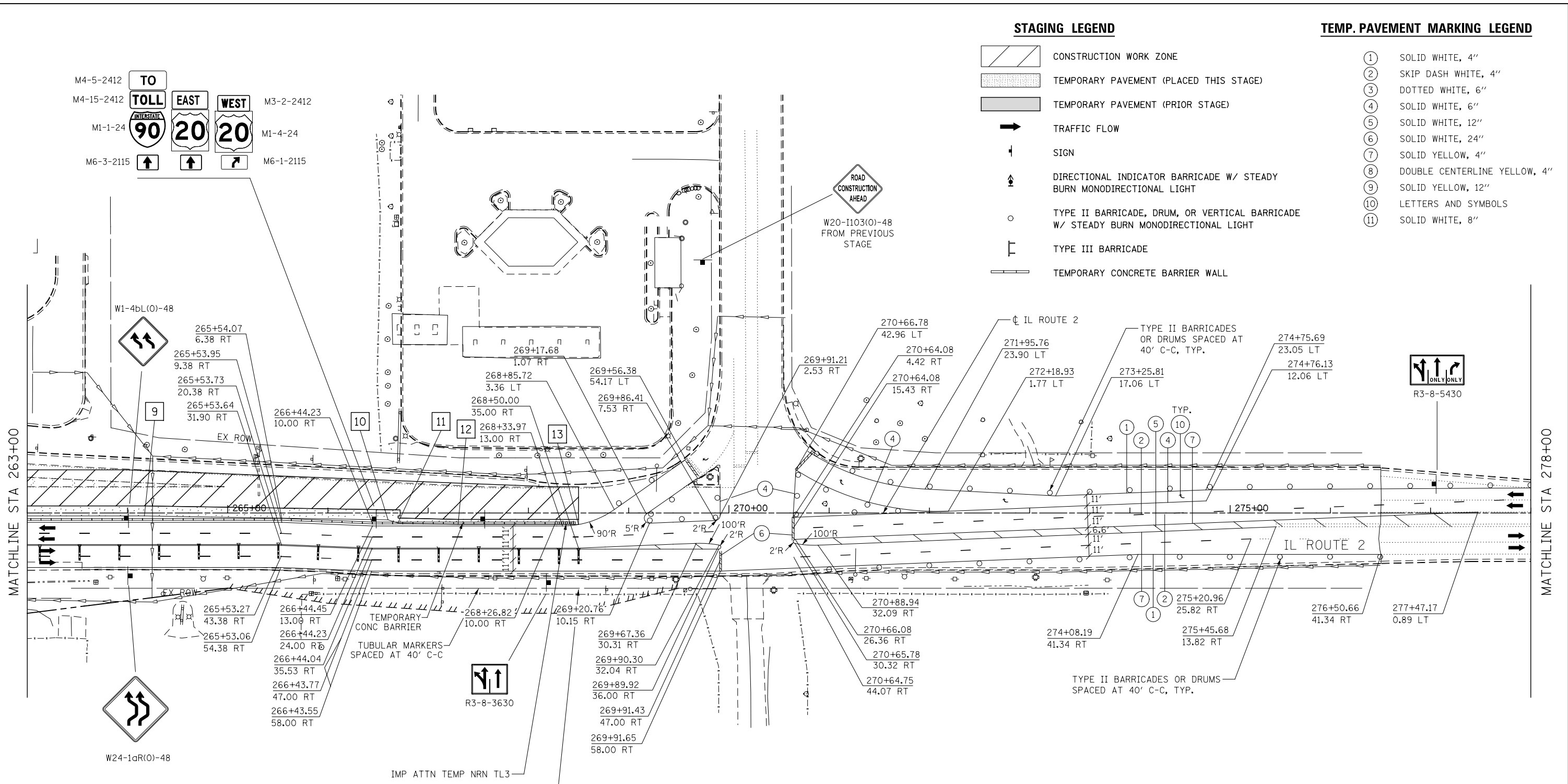
**KNIGHT**  
Engineers & Architects

USER NAME = dsiwo	DESIGNED - PMO	REVISED -
PLOT SCALE = 1:100	DRAWN - PMO	REVISED -
PLOT DATE = 8/16/2018	CHECKED - DMS	REVISED -
	DATE - 08/15/2018	REVISED -

STATE OF ILLINOIS  
DEPARTMENT OF TRANSPORTATION

<b>MAINTENANCE OF TRAFFIC</b>		F.A.P. R.T.E.	SECTION	COUNTY	TOTAL SHEETS	SHEET NO.
<b>STAGE 5 - IL ROUTE 2</b>		301	3HBR	WINNEBAGO	689	274
S5-103	SHEET NO. OF SHEETS	STA. 248+00	TO STA. 263+00	CONTRACT NO. 64B87		

FED. ROAD DIST. NO.	ILLINOIS	FED. AID PROJECT
---------------------	----------	------------------



TEMPORARY PAVEMENT DATA (SEE NOTE 2)

STATION	OFFSET
9	264+17 3' RT
10	266+60 7' RT
11	266+70 10' RT
12	267+30 11.5' RT
13	268+50 12' RT



**KNIGHT**  
Engineers & Architects

USER NAME = dsivo	DESIGNED - PMO	REVISED -
PLOT SCALE = 1:100	DRAWN - PMO	REVISED -
PLOT DATE = 8/16/2018	CHECKED - DMS	REVISED -
	DATE - 08/15/2018	REVISED -










STATE OF ILLINOIS  
DEPARTMENT OF TRANSPORTATION

MAINTENANCE OF TRAFFIC  
STAGE 5 - IL ROUTE 2

SHEET NO. OF SHEETS STA. 263+00 TO STA. 278+00

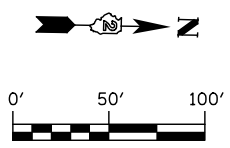
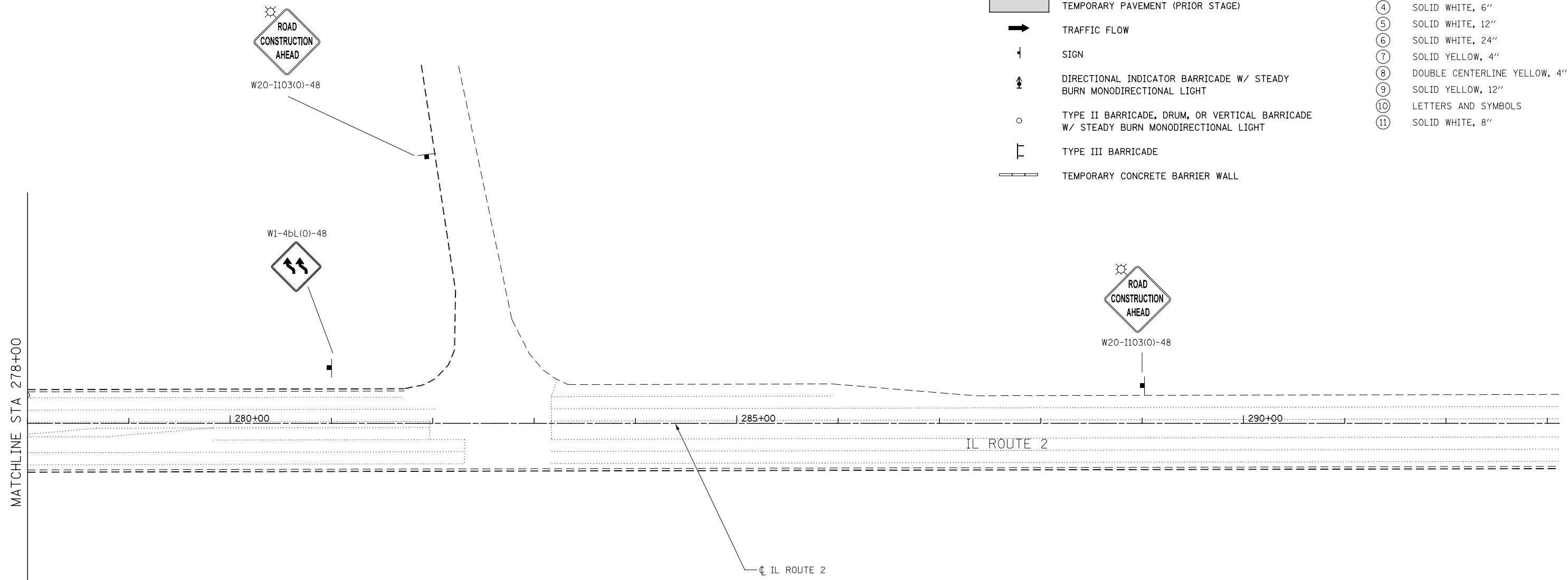
F.A.P. RTE.	SECTION	COUNTY	TOTAL SHEETS	SHEET NO.
301	3HBR	WINNEBAGO	689	275
FED. ROAD DIST. NO. ILLINOIS FED. AID PROJECT			CONTRACT NO. 64B87	

**STAGING LEGEND**

-  CONSTRUCTION WORK ZONE
-  TEMPORARY PAVEMENT (PLACED THIS STAGE)
-  TEMPORARY PAVEMENT (PRIOR STAGE)
-  TRAFFIC FLOW
-  SIGN
-  DIRECTIONAL INDICATOR BARRICADE W/ STEADY BURN MONODIRECTIONAL LIGHT
-  TYPE II BARRICADE, DRUM, OR VERTICAL BARRICADE W/ STEADY BURN MONODIRECTIONAL LIGHT
-  TYPE III BARRICADE
-  TEMPORARY CONCRETE BARRIER WALL

**TEMP. PAVEMENT MARKING LEGEND**

- ① SOLID WHITE, 4"
- ② SKIP DASH WHITE, 4"
- ③ DOTTED WHITE, 6"
- ④ SOLID WHITE, 6"
- ⑤ SOLID WHITE, 12"
- ⑥ SOLID WHITE, 24"
- ⑦ SOLID YELLOW, 4"
- ⑧ DOUBLE CENTERLINE YELLOW, 4"
- ⑨ SOLID YELLOW, 12"
- ⑩ LETTERS AND SYMBOLS
- ⑪ SOLID WHITE, 8"



**KNIGHT**  
Engineers & Architects

USER NAME = dsiwo	DESIGNED - PMO	REVISED -
	DRAWN - PMO	REVISED -
PLOT SCALE = 1:100	CHECKED - DMS	REVISED -
PLOT DATE = 8/16/2018	DATE - 08/15/2018	REVISED -

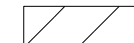








**STATE OF ILLINOIS  
DEPARTMENT OF TRANSPORTATION**

**MAINTENANCE OF TRAFFIC  
STAGE 5 - IL ROUTE 2**

S5-105 SHEET NO. OF SHEETS STA. 278+00 TO STA. 293+00

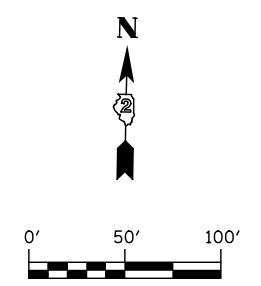
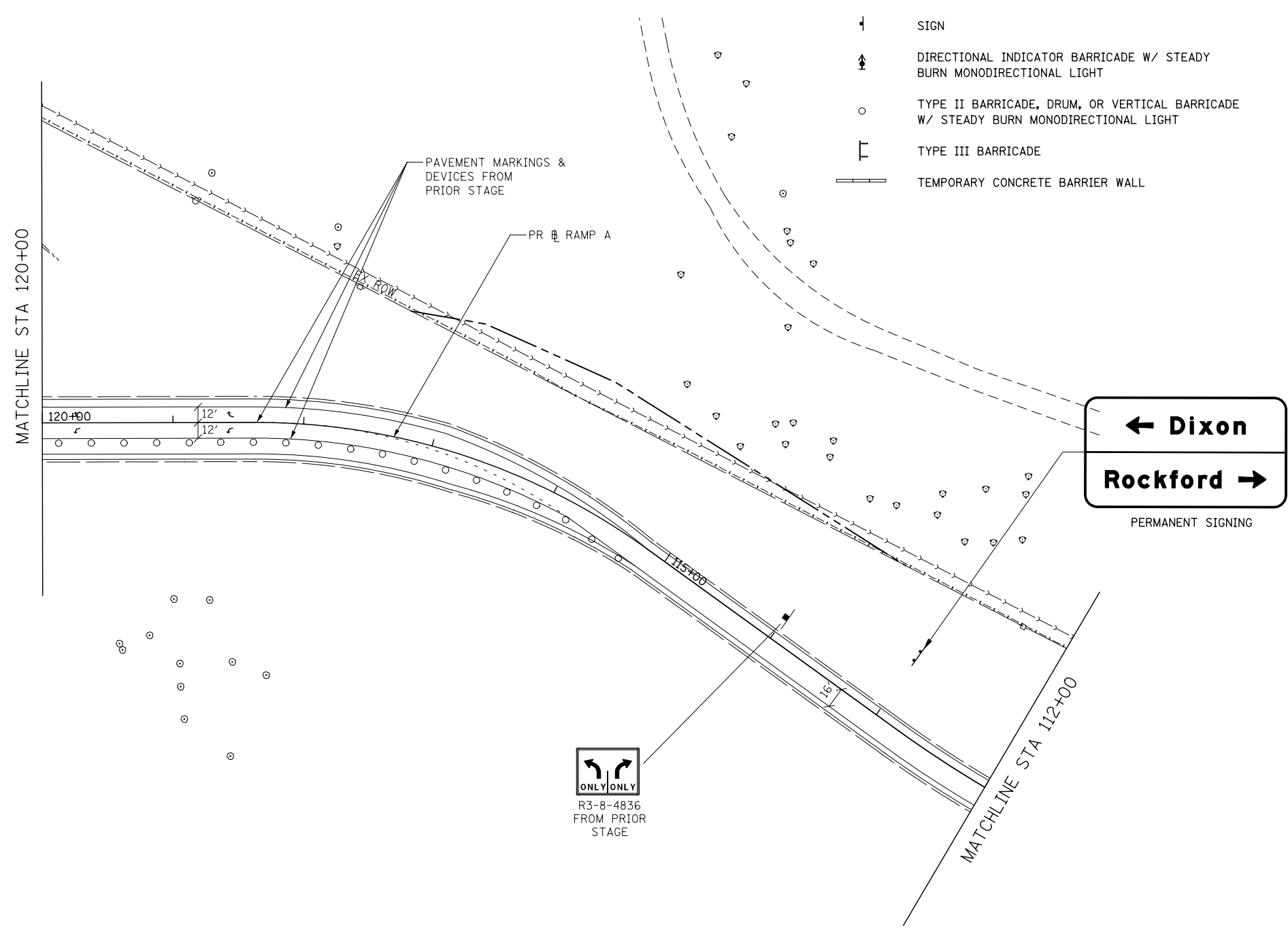
F.A.P. RTE.	SECTION	COUNTY	TOTAL SHEETS	SHEET NO.
301	3HBR	WINNEBAGO	689	276
				CONTRACT NO. 64B87
FED. ROAD DIST. NO. ILLINOIS FED. AID PROJECT				

**STAGING LEGEND**

-  CONSTRUCTION WORK ZONE
-  TEMPORARY PAVEMENT (PLACED THIS STAGE)
-  TEMPORARY PAVEMENT (PRIOR STAGE)
-  TRAFFIC FLOW
-  SIGN
-  DIRECTIONAL INDICATOR BARRICADE W/ STEADY BURN MONODIRECTIONAL LIGHT
-  TYPE II BARRICADE, DRUM, OR VERTICAL BARRICADE W/ STEADY BURN MONODIRECTIONAL LIGHT
-  TYPE III BARRICADE
-  TEMPORARY CONCRETE BARRIER WALL

**TEMP. PAVEMENT MARKING LEGEND**

- ① SOLID WHITE, 4"
- ② SKIP DASH WHITE, 4"
- ③ DOTTED WHITE, 6"
- ④ SOLID WHITE, 6"
- ⑤ SOLID WHITE, 12"
- ⑥ SOLID WHITE, 24"
- ⑦ SOLID YELLOW, 4"
- ⑧ DOUBLE CENTERLINE YELLOW, 4"
- ⑨ SOLID YELLOW, 12"
- ⑩ LETTERS AND SYMBOLS
- ⑪ SOLID WHITE, 8"



<b>KNIGHT</b> Engineers & Architects	USER NAME = dslw	DESIGNED - PMO	REVISED -
	PLOT SCALE = 1:100	DRAWN - PMO	REVISED -
	PLOT DATE = 8/16/2018	CHECKED - DMS	REVISED -
		DATE - 08/15/2018	REVISED -










**STATE OF ILLINOIS**  
**DEPARTMENT OF TRANSPORTATION**

**MAINTENANCE OF TRAFFIC**  
**STAGE 5 - RAMP A**

S5-201      SHEET NO.    OF    SHEETS    STA.    112+00    TO    STA.    120+00

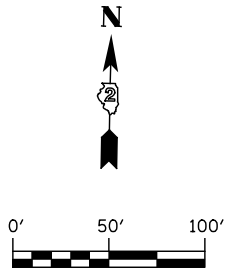
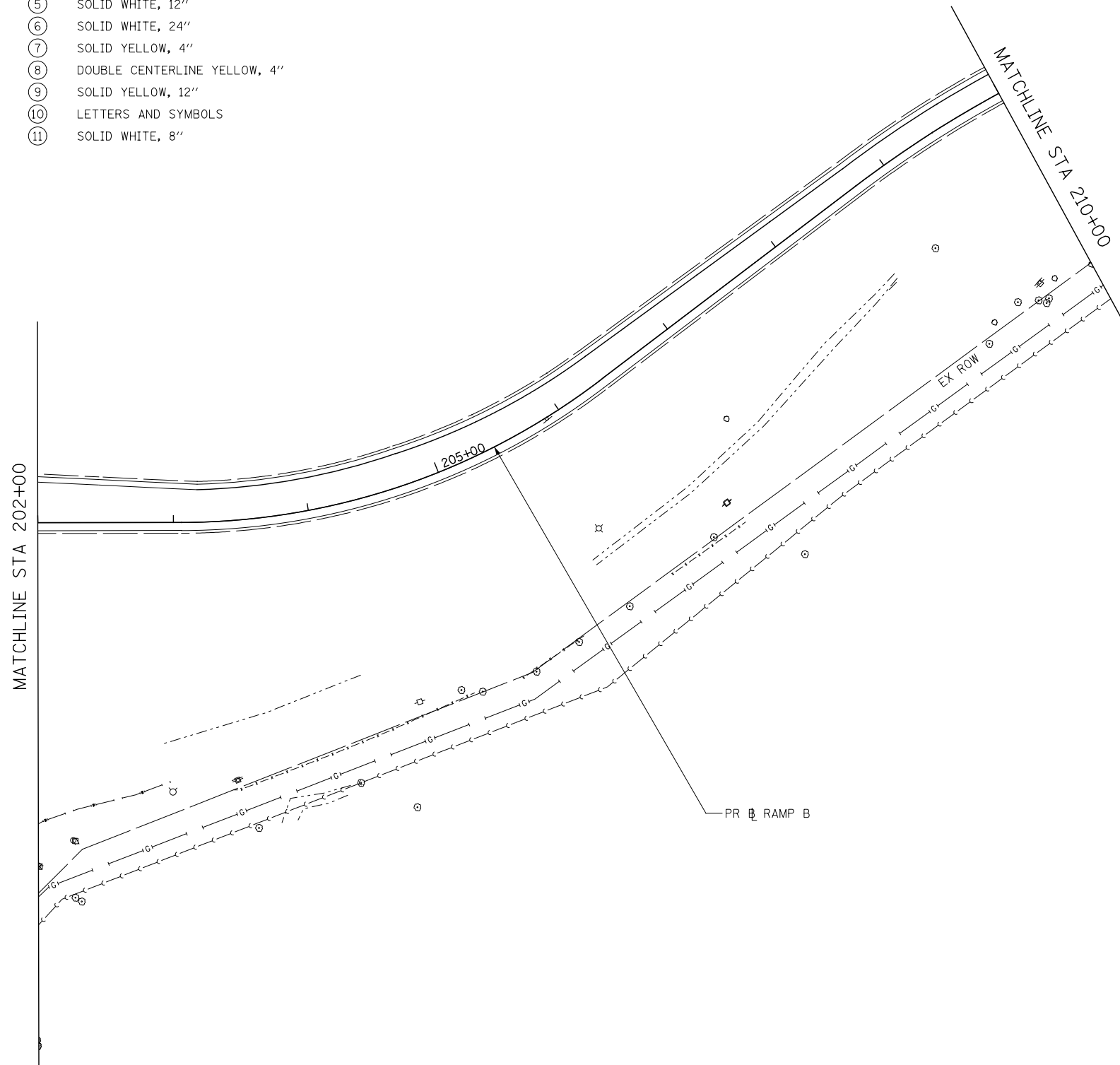
F.A.P. RTE.	SECTION	COUNTY	TOTAL SHEETS	SHEET NO.
301	3HBR	WINNEBAGO	689	277
FED. ROAD DIST. NO. ILLINOIS FED. AID PROJECT			CONTRACT NO. 64B87	

**STAGING LEGEND**

-  CONSTRUCTION WORK ZONE
-  TEMPORARY PAVEMENT (PLACED THIS STAGE)
-  TEMPORARY PAVEMENT (PRIOR STAGE)
-  TRAFFIC FLOW
-  SIGN
-  DIRECTIONAL INDICATOR BARRICADE W/ STEADY BURN MONODIRECTIONAL LIGHT
-  TYPE II BARRICADE, DRUM, OR VERTICAL BARRICADE W/ STEADY BURN MONODIRECTIONAL LIGHT
-  TYPE III BARRICADE
-  TEMPORARY CONCRETE BARRIER WALL

**TEMP. PAVEMENT MARKING LEGEND**

- ① SOLID WHITE, 4"
- ② SKIP DASH WHITE, 4"
- ③ DOTTED WHITE, 6"
- ④ SOLID WHITE, 6"
- ⑤ SOLID WHITE, 12"
- ⑥ SOLID WHITE, 24"
- ⑦ SOLID YELLOW, 4"
- ⑧ DOUBLE CENTERLINE YELLOW, 4"
- ⑨ SOLID YELLOW, 12"
- ⑩ LETTERS AND SYMBOLS
- ⑪ SOLID WHITE, 8"



**KNIGHT**  
Engineers & Architects










USER NAME = dsiwo	DESIGNED - PMO	REVISED -
	DRAWN - PMO	REVISED -
PLOT SCALE = 1:100	CHECKED - DMS	REVISED -
PLOT DATE = 8/16/2018	DATE - 08/15/2018	REVISED -

**STATE OF ILLINOIS  
DEPARTMENT OF TRANSPORTATION**

<b>MAINTENANCE OF TRAFFIC STAGE 5 - RAMP B</b>	
S5-202	SHEET NO. OF SHEETS STA. 202+00 TO STA. 210+00

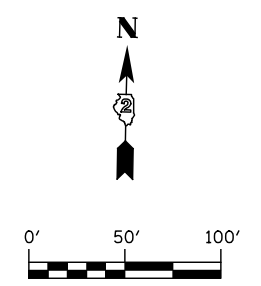
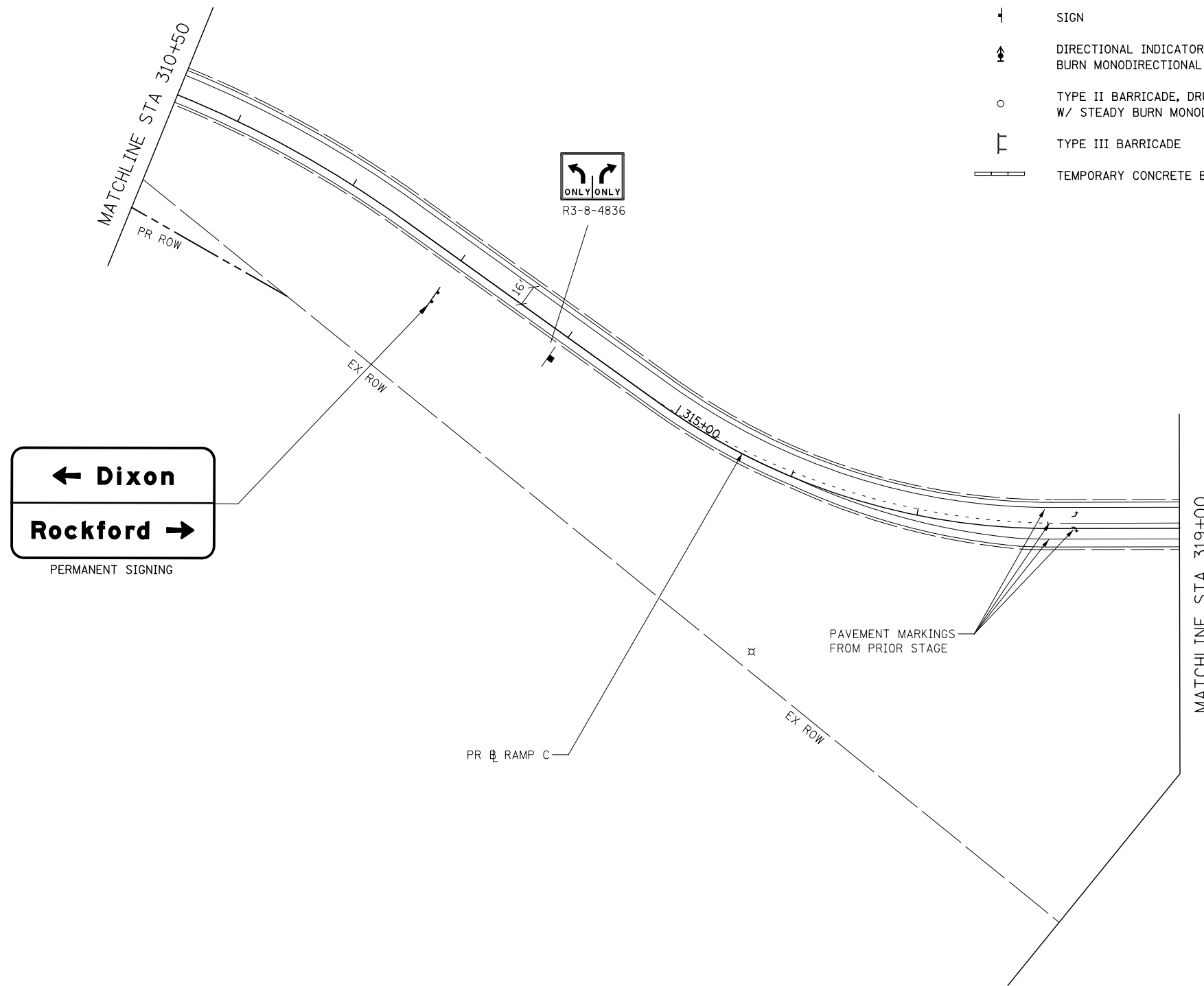
F.A.P. RTE.	SECTION	COUNTY	TOTAL SHEETS	SHEET NO.
301	3HBR	WINNEBAGO	689	278
FED. ROAD DIST. NO. ILLINOIS FED. AID PROJECT			CONTRACT NO. 64B87	

**STAGING LEGEND**

-  CONSTRUCTION WORK ZONE
-  TEMPORARY PAVEMENT (PLACED THIS STAGE)
-  TEMPORARY PAVEMENT (PRIOR STAGE)
-  TRAFFIC FLOW
-  SIGN
-  DIRECTIONAL INDICATOR BARRICADE W/ STEADY BURN MONODIRECTIONAL LIGHT
-  TYPE II BARRICADE, DRUM, OR VERTICAL BARRICADE W/ STEADY BURN MONODIRECTIONAL LIGHT
-  TYPE III BARRICADE
-  TEMPORARY CONCRETE BARRIER WALL

**TEMP. PAVEMENT MARKING LEGEND**

- ① SOLID WHITE, 4"
- ② SKIP DASH WHITE, 4"
- ③ DOTTED WHITE, 6"
- ④ SOLID WHITE, 6"
- ⑤ SOLID WHITE, 12"
- ⑥ SOLID WHITE, 24"
- ⑦ SOLID YELLOW, 4"
- ⑧ DOUBLE CENTERLINE YELLOW, 4"
- ⑨ SOLID YELLOW, 12"
- ⑩ LETTERS AND SYMBOLS
- ⑪ SOLID WHITE, 8"



**KNIGHT**  
Engineers & Architects

USER NAME = dsiwo	DESIGNED - PMO	REVISED -
	DRAWN - PMO	REVISED -
PLOT SCALE = 1:100	CHECKED - DMS	REVISED -
PLOT DATE = 8/16/2018	DATE - 08/15/2018	REVISED -

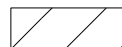








**STATE OF ILLINOIS  
DEPARTMENT OF TRANSPORTATION**

**MAINTENANCE OF TRAFFIC  
STAGE 5 - RAMP C**

S5-203      SHEET NO.    OF    SHEETS    STA.    202+00    TO STA.    210+00

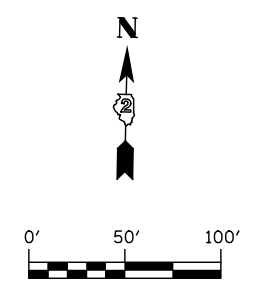
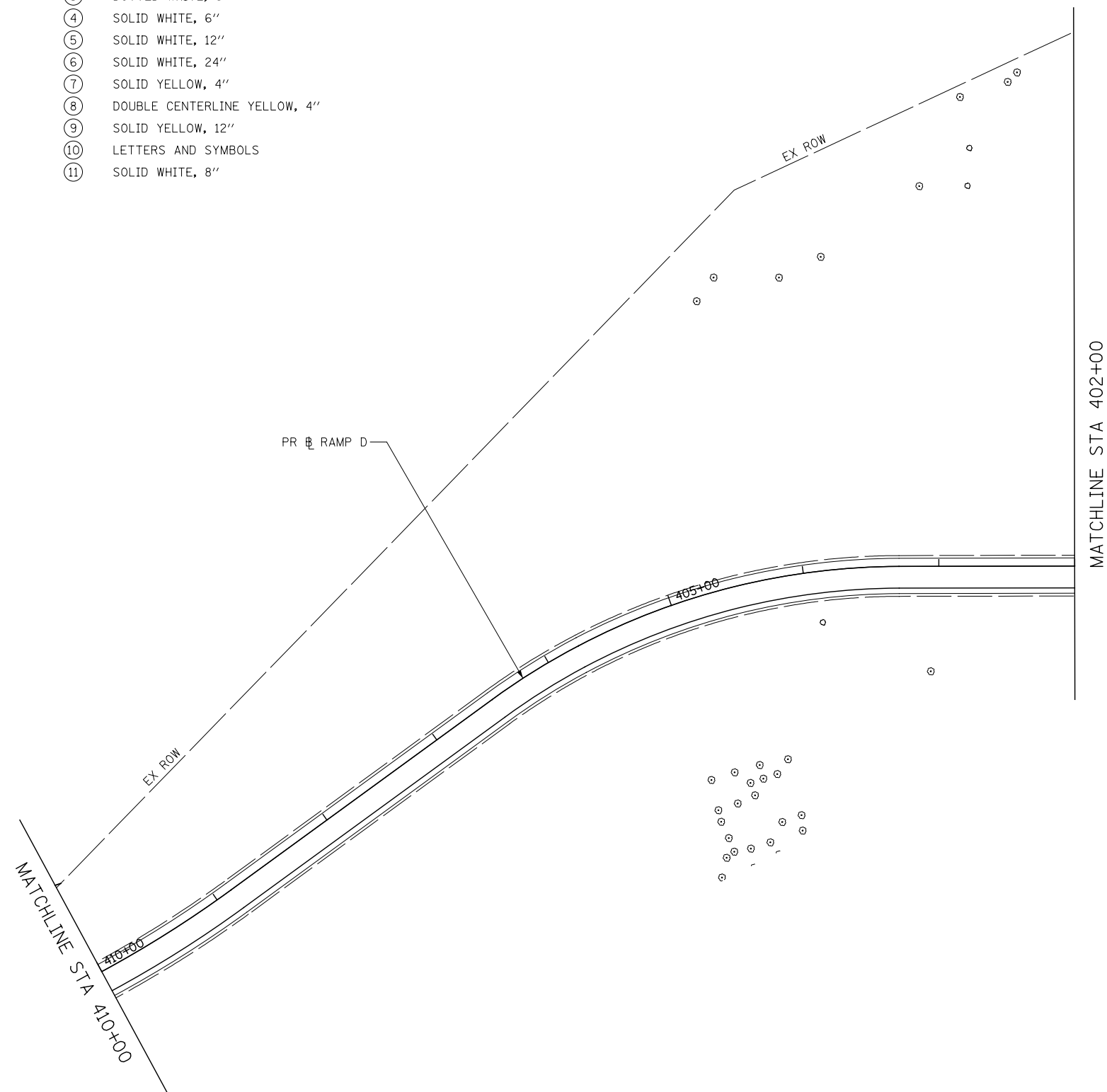
F.A.P. RTE.	SECTION	COUNTY	TOTAL SHEETS	SHEET NO.
301	3HBR	WINNEBAGO	689	279
FED. ROAD DIST. NO. ILLINOIS FED. AID PROJECT			CONTRACT NO. 64B87	

**STAGING LEGEND**

-  CONSTRUCTION WORK ZONE
-  TEMPORARY PAVEMENT (PLACED THIS STAGE)
-  TEMPORARY PAVEMENT (PRIOR STAGE)
-  TRAFFIC FLOW
-  SIGN
-  DIRECTIONAL INDICATOR BARRICADE W/ STEADY BURN MONODIRECTIONAL LIGHT
-  TYPE II BARRICADE, DRUM, OR VERTICAL BARRICADE W/ STEADY BURN MONODIRECTIONAL LIGHT
-  TYPE III BARRICADE
-  TEMPORARY CONCRETE BARRIER WALL

**TEMP. PAVEMENT MARKING LEGEND**

- ① SOLID WHITE, 4"
- ② SKIP DASH WHITE, 4"
- ③ DOTTED WHITE, 6"
- ④ SOLID WHITE, 6"
- ⑤ SOLID WHITE, 12"
- ⑥ SOLID WHITE, 24"
- ⑦ SOLID YELLOW, 4"
- ⑧ DOUBLE CENTERLINE YELLOW, 4"
- ⑨ SOLID YELLOW, 12"
- ⑩ LETTERS AND SYMBOLS
- ⑪ SOLID WHITE, 8"



**KNIGHT**  
Engineers & Architects

USER NAME = dsiwo	DESIGNED - PMO	REVISED -
	DRAWN - PMO	REVISED -
PLOT SCALE = 1:100	CHECKED - DMS	REVISED -
PLOT DATE = 8/16/2018	DATE - 08/15/2018	REVISED -

**STATE OF ILLINOIS  
DEPARTMENT OF TRANSPORTATION**









**MAINTENANCE OF TRAFFIC  
STAGE 5 - RAMP D**

S5-204      SHEET NO.    OF    SHEETS    STA. 402+00 TO STA. 410+00

F.A.P. RTE.	SECTION	COUNTY	TOTAL SHEETS	SHEET NO.
301	3HBR	WINNEBAGO	689	280
FED. ROAD DIST. NO. ILLINOIS FED. AID PROJECT			CONTRACT NO. 64B87	

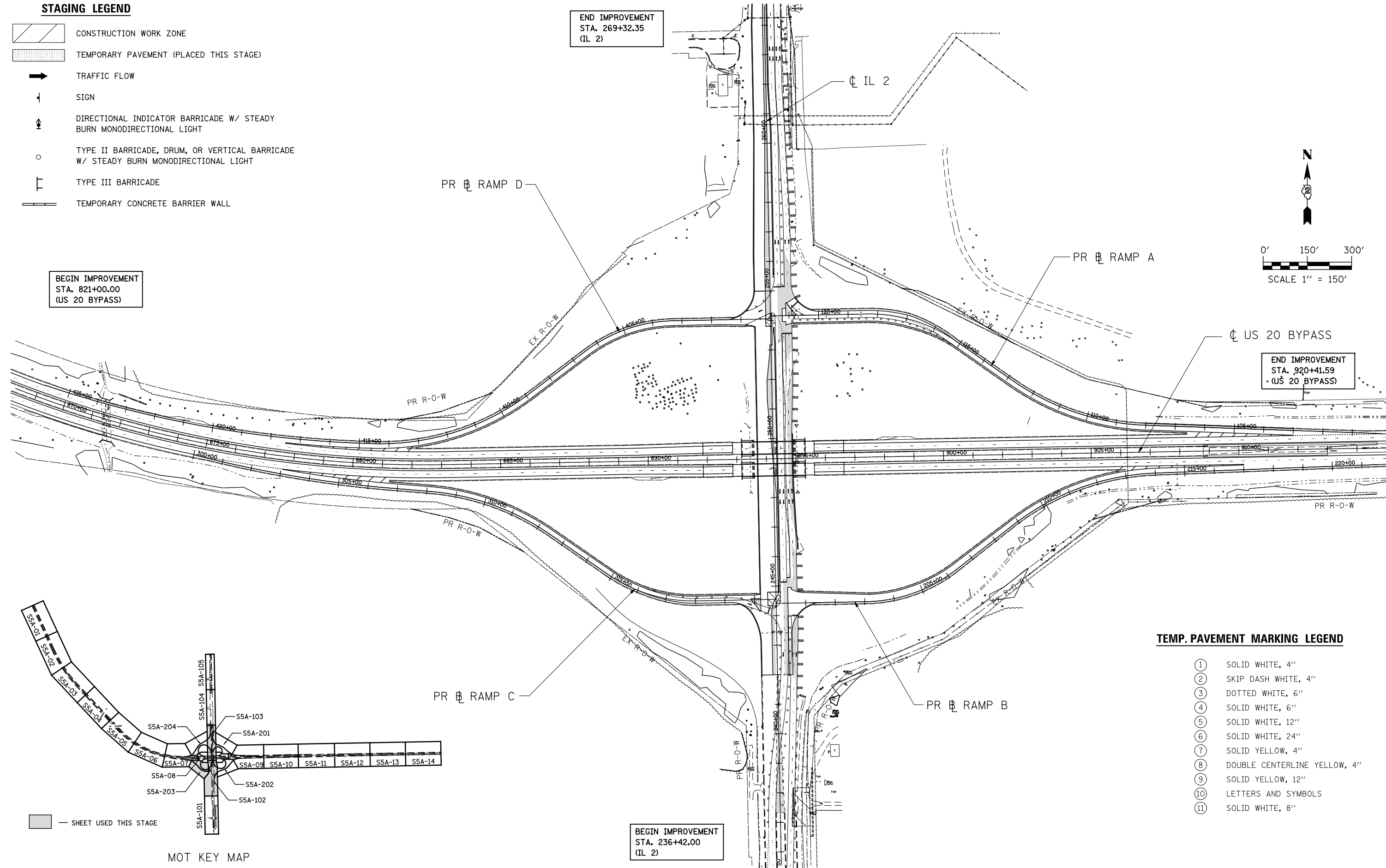
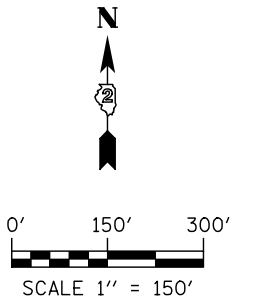


**STAGING LEGEND**

-  CONSTRUCTION WORK ZONE
-  TEMPORARY PAVEMENT (PLACED THIS STAGE)
-  TRAFFIC FLOW
-  SIGN
-  DIRECTIONAL INDICATOR BARRICADE W/ STEADY BURN MONODIRECTIONAL LIGHT
-  TYPE II BARRICADE, DRUM, OR VERTICAL BARRICADE W/ STEADY BURN MONODIRECTIONAL LIGHT
-  TYPE III BARRICADE
-  TEMPORARY CONCRETE BARRIER WALL

END IMPROVEMENT  
STA. 269+32.35  
(IL 2)

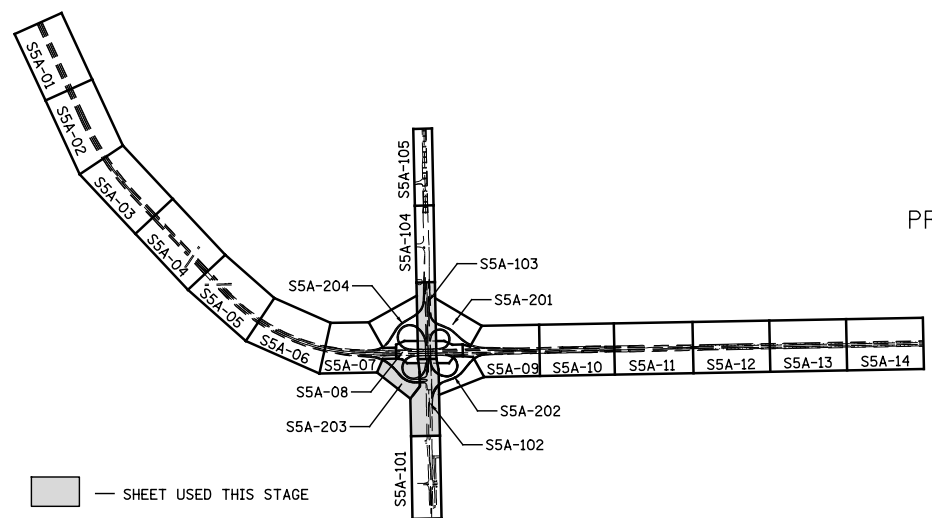
BEGIN IMPROVEMENT  
STA. 821+00.00  
(US 20 BYPASS)



END IMPROVEMENT  
STA. 920+41.59  
(US 20 BYPASS)

**TEMP. PAVEMENT MARKING LEGEND**

- ① SOLID WHITE, 4"
- ② SKIP DASH WHITE, 4"
- ③ DOTTED WHITE, 6"
- ④ SOLID WHITE, 6"
- ⑤ SOLID WHITE, 12"
- ⑥ SOLID WHITE, 24"
- ⑦ SOLID YELLOW, 4"
- ⑧ DOUBLE CENTERLINE YELLOW, 4"
- ⑨ SOLID YELLOW, 12"
- ⑩ LETTERS AND SYMBOLS
- ⑪ SOLID WHITE, 8"



MOT KEY MAP

BEGIN IMPROVEMENT  
STA. 236+42.00  
(IL 2)



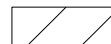








USER NAME = dsiw	DESIGNED - PMO	REVISED -
PLOT SCALE = 1:300	DRAWN - PMO	REVISED -
PLOT DATE = 8/16/2018	CHECKED - DMS	REVISED -
	DATE - 08-15-2018	REVISED -

**STATE OF ILLINOIS  
DEPARTMENT OF TRANSPORTATION**

<b>MAINTENANCE OF TRAFFIC STAGE 5A - GENERAL LAYOUT</b>			
S5A-00	SHEET NO.	OF SHEETS	STA. TO STA.

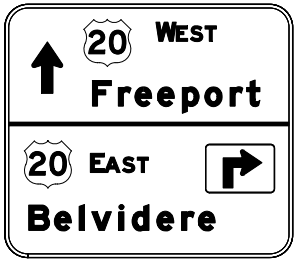
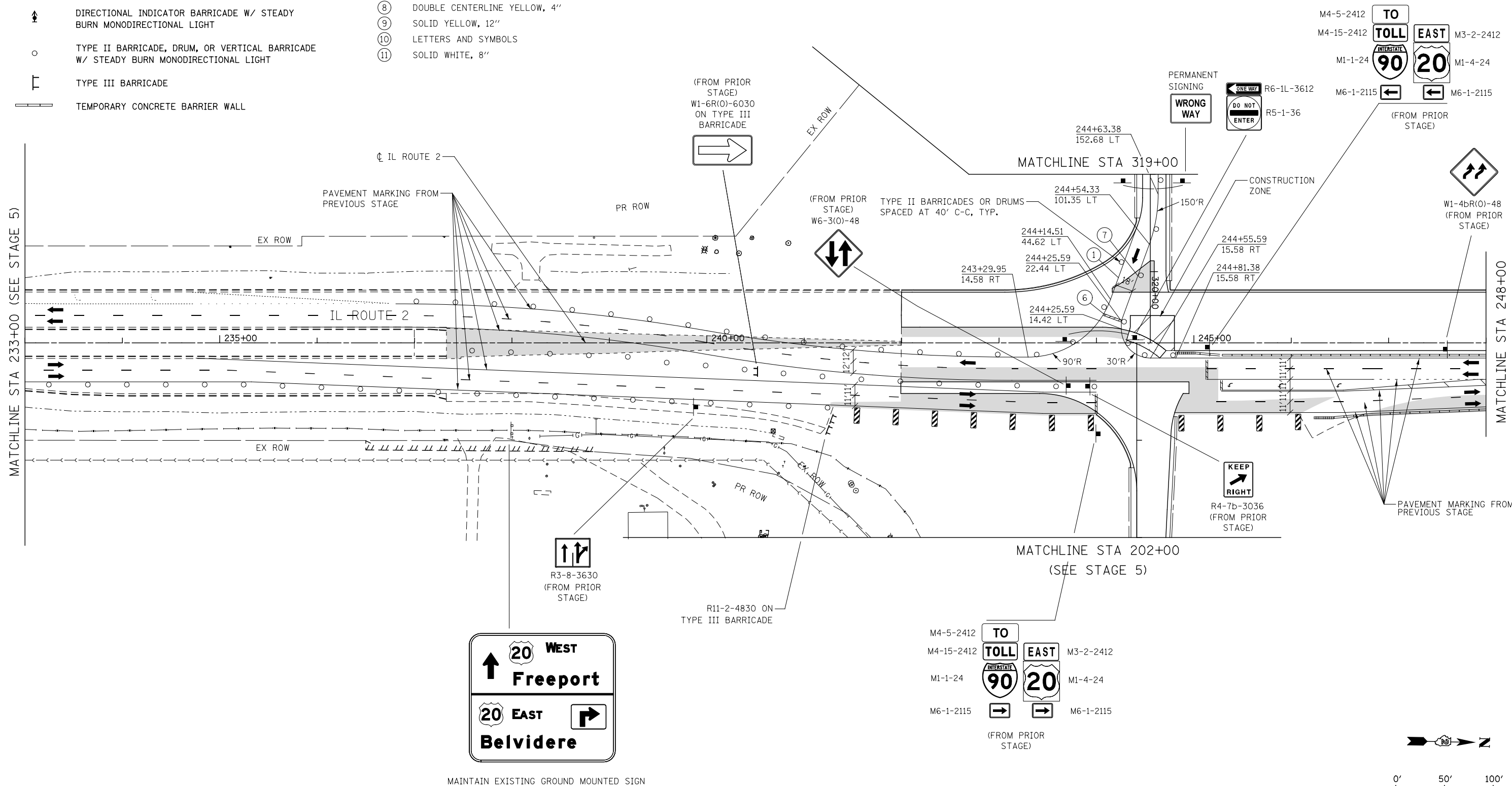
F.A.P. RTE.	SECTION	COUNTY	TOTAL SHEETS	SHEET NO.
742	3HBR	WINNEBAGO	689	281
FED. ROAD DIST. NO. ILLINOIS FED. AID PROJECT			CONTRACT NO. 64B87	

**STAGING LEGEND**

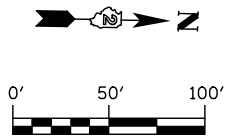
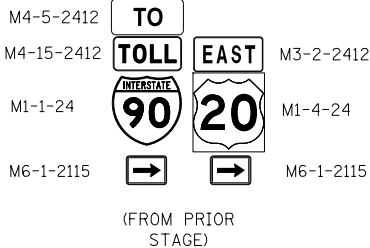
-  CONSTRUCTION WORK ZONE
-  TEMPORARY PAVEMENT (PLACED THIS STAGE)
-  TEMPORARY PAVEMENT (PRIOR STAGE)
-  TRAFFIC FLOW
-  SIGN
-  DIRECTIONAL INDICATOR BARRICADE W/ STEADY BURN MONODIRECTIONAL LIGHT
-  TYPE II BARRICADE, DRUM, OR VERTICAL BARRICADE W/ STEADY BURN MONODIRECTIONAL LIGHT
-  TYPE III BARRICADE
-  TEMPORARY CONCRETE BARRIER WALL

**TEMP. PAVEMENT MARKING LEGEND**

- ① SOLID WHITE, 4"
- ② SKIP DASH WHITE, 4"
- ③ DOTTED WHITE, 6"
- ④ SOLID WHITE, 6"
- ⑤ SOLID WHITE, 12"
- ⑥ SOLID WHITE, 24"
- ⑦ SOLID YELLOW, 4"
- ⑧ DOUBLE CENTERLINE YELLOW, 4"
- ⑨ SOLID YELLOW, 12"
- ⑩ LETTERS AND SYMBOLS
- ⑪ SOLID WHITE, 8"



MAINTAIN EXISTING GROUND MOUNTED SIGN



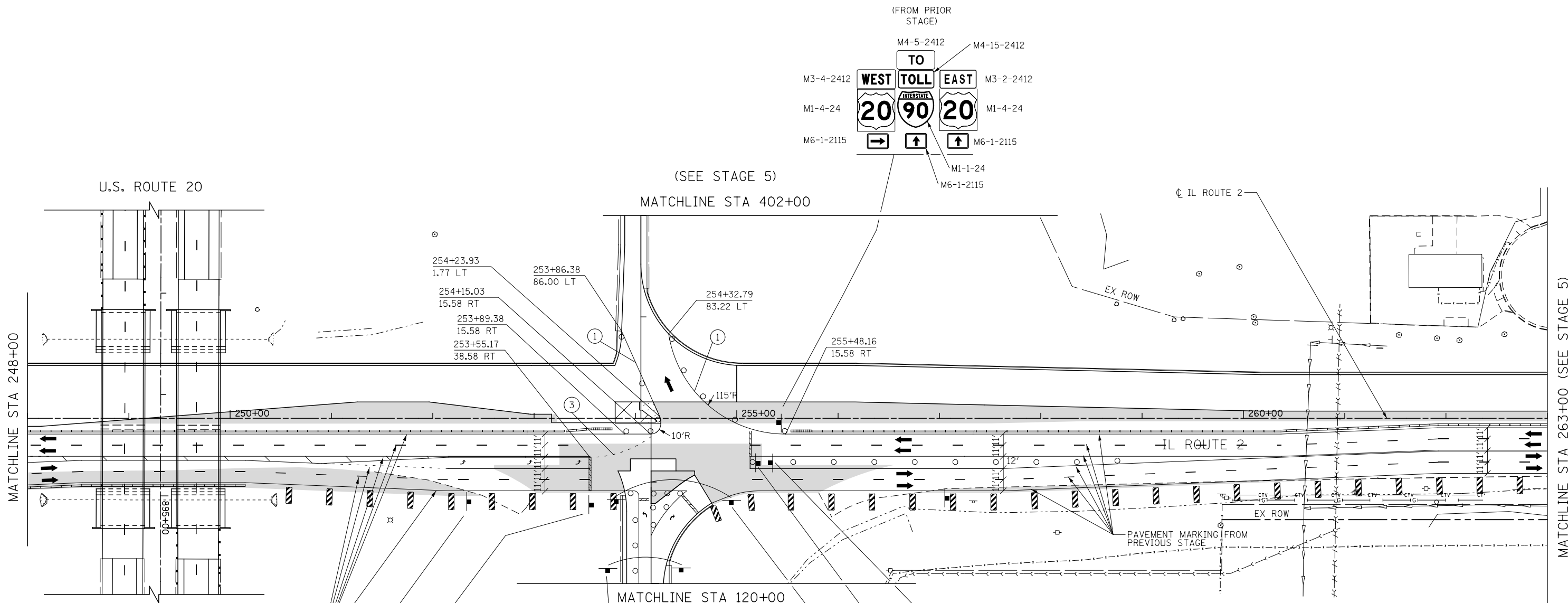
**KNIGHT**  
Engineers & Architects

USER NAME = dsiwo	DESIGNED - PMO	REVISED -
PLOT SCALE = 1:100	DRAWN - PMO	REVISED -
PLOT DATE = 8/16/2018	CHECKED - DMS	REVISED -
	DATE - 08/15/2018	REVISED -

**STATE OF ILLINOIS**  
**DEPARTMENT OF TRANSPORTATION**

<b>MAINTENANCE OF TRAFFIC</b>	
<b>STAGE 5A - IL ROUTE 2</b>	
S5A-102	SHEET NO. OF SHEETS STA. 233+00 TO STA. 248+00

F.A.P. RTE.	SECTION	COUNTY	TOTAL SHEETS	SHEET NO.
301	3HBR	WINNEBAGO	689	282
FED. ROAD DIST. NO. ILLINOIS FED. AID PROJECT			CONTRACT NO. 64B87	



U.S. ROUTE 20

MATCHLINE STA 120+00 (SEE STAGE 5)

PERMANENT SIGNING: WEST 20, EAST 20, TOLL 90, WRONG WAY

TEMPORARY SIGNING: R6-1L-3612, R4-7a-3036, R3-4-36, R5-1-36

STAGING LEGEND:

- CONSTRUCTION WORK ZONE
- TEMPORARY PAVEMENT (PLACED THIS STAGE)
- TEMPORARY PAVEMENT (PRIOR STAGE)
- TRAFFIC FLOW
- SIGN
- DIRECTIONAL INDICATOR BARRICADE W/ STEADY BURN MONODIRECTIONAL LIGHT
- TYPE II BARRICADE, DRUM, OR VERTICAL BARRICADE W/ STEADY BURN MONODIRECTIONAL LIGHT
- TYPE III BARRICADE
- TEMPORARY CONCRETE BARRIER WALL

TEMP. PAVEMENT MARKING LEGEND:

- ① SOLID WHITE, 4"
- ② SKIP DASH WHITE, 4"
- ③ DOTTED WHITE, 6"
- ④ SOLID WHITE, 6"
- ⑤ SOLID WHITE, 12"
- ⑥ SOLID WHITE, 24"
- ⑦ SOLID YELLOW, 4"
- ⑧ DOUBLE CENTERLINE YELLOW, 4"
- ⑨ SOLID YELLOW, 12"
- ⑩ LETTERS AND SYMBOLS
- ⑪ SOLID WHITE, 8"

Scale: 0' 50' 100'



USER NAME = dsiwo	DESIGNED - PMO	REVISED -
	DRAWN - PMO	REVISED -
PLOT SCALE = 1:100	CHECKED - DMS	REVISED -
PLOT DATE = 8/16/2018	DATE - 08/15/2018	REVISED -










STATE OF ILLINOIS  
DEPARTMENT OF TRANSPORTATION

MAINTENANCE OF TRAFFIC  
STAGE 5A - IL ROUTE 2

S5A-103 SHEET NO. OF SHEETS STA. 248+00 TO STA. 263+00

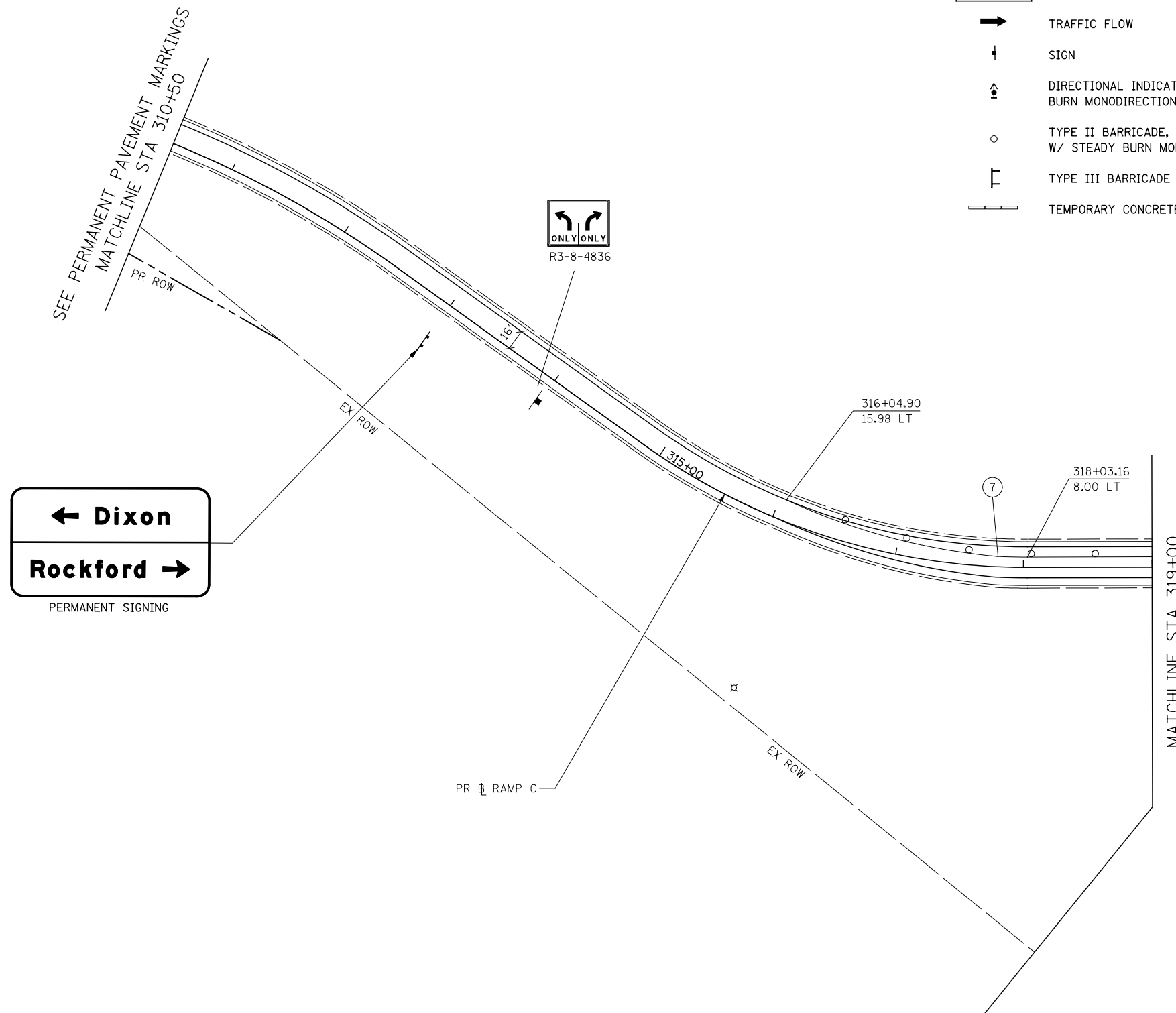
F.A.P. RTE.	SECTION	COUNTY	TOTAL SHEETS	SHEET NO.
301	3HBR	WINNEBAGO	689	283
CONTRACT NO. 64B87				
FED. ROAD DIST. NO. ILLINOIS FED. AID PROJECT				

**STAGING LEGEND**

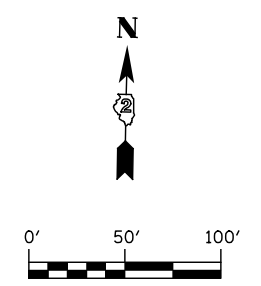
-  CONSTRUCTION WORK ZONE
-  TEMPORARY PAVEMENT (PLACED THIS STAGE)
-  TEMPORARY PAVEMENT (PRIOR STAGE)
-  TRAFFIC FLOW
-  SIGN
-  DIRECTIONAL INDICATOR BARRICADE W/ STEADY BURN MONODIRECTIONAL LIGHT
-  TYPE II BARRICADE, DRUM, OR VERTICAL BARRICADE W/ STEADY BURN MONODIRECTIONAL LIGHT
-  TYPE III BARRICADE
-  TEMPORARY CONCRETE BARRIER WALL

**TEMP. PAVEMENT MARKING LEGEND**

- ① SOLID WHITE, 4"
- ② SKIP DASH WHITE, 4"
- ③ DOTTED WHITE, 6"
- ④ SOLID WHITE, 6"
- ⑤ SOLID WHITE, 12"
- ⑥ SOLID WHITE, 24"
- ⑦ SOLID YELLOW, 4"
- ⑧ DOUBLE CENTERLINE YELLOW, 4"
- ⑨ SOLID YELLOW, 12"
- ⑩ LETTERS AND SYMBOLS
- ⑪ SOLID WHITE, 8"











← Dixon  
 Rockford →  
 PERMANENT SIGNING



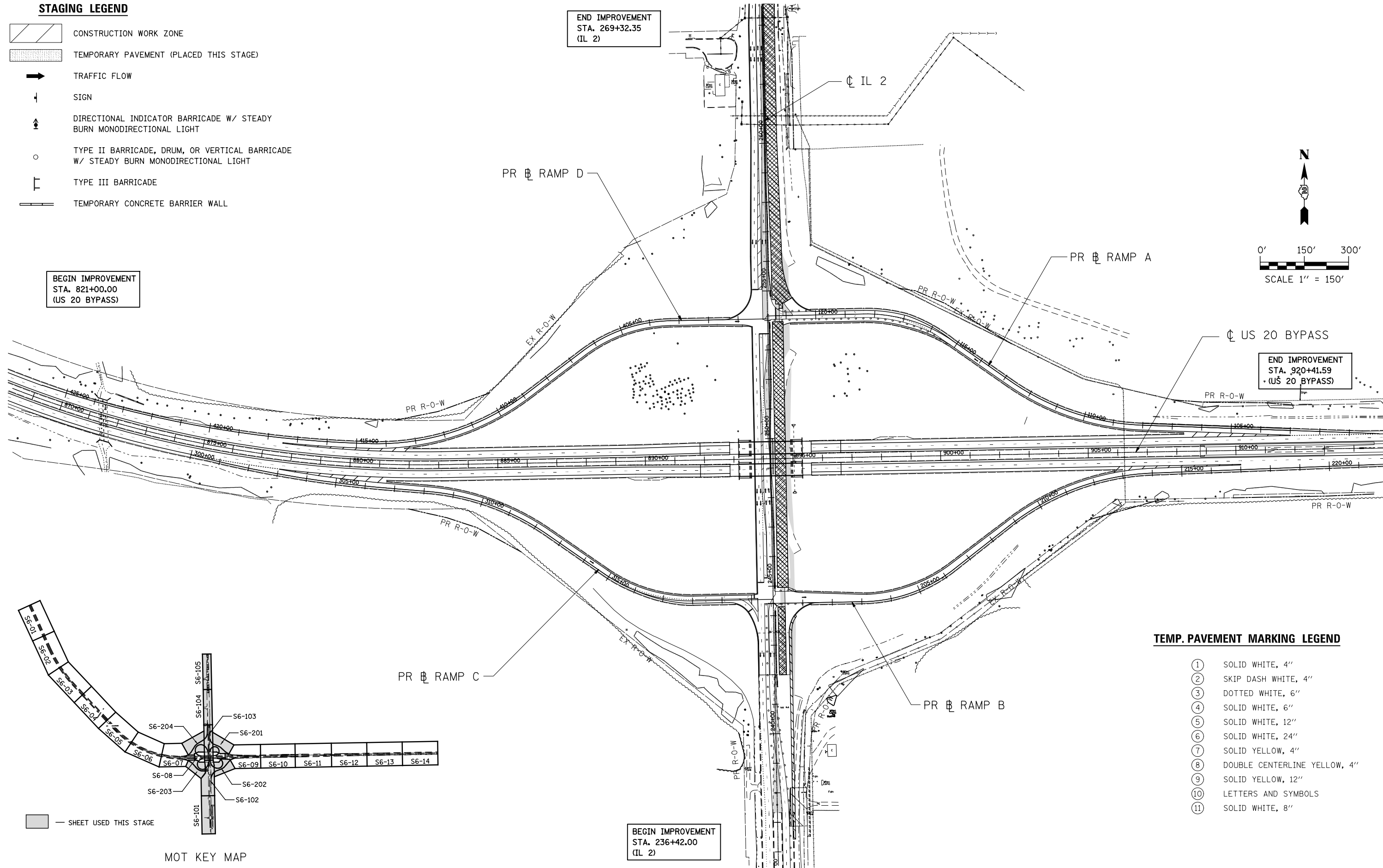
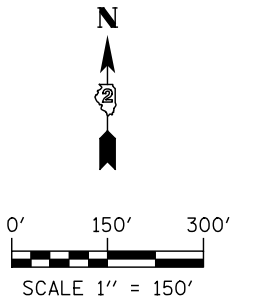
<b>KNIGHT</b> <small>Engineers &amp; Architects</small>	USER NAME = dsiwo	DESIGNED - PMO	REVISED -	<b>STATE OF ILLINOIS</b> <b>DEPARTMENT OF TRANSPORTATION</b>	<b>MAINTENANCE OF TRAFFIC</b> <b>STAGE 5A - RAMP C</b>			F.A.P. RTE.	SECTION	COUNTY	TOTAL SHEETS	SHEET NO.
	PLOT SCALE = 1:100	DRAWN - PMO	REVISED -					301	3HBR	WINNEBAGO	689	284
PLOT DATE = 8/16/2018	CHECKED - DMS	REVISED -	S5A-203		SHEET NO. OF SHEETS	STA. 202+00 TO STA. 210+00	CONTRACT NO. 64B87					
	DATE - 08/15/2018	REVISED -	FED. ROAD DIST. NO. ILLINOIS FED. AID PROJECT									

**STAGING LEGEND**

-  CONSTRUCTION WORK ZONE
-  TEMPORARY PAVEMENT (PLACED THIS STAGE)
-  TRAFFIC FLOW
-  SIGN
-  DIRECTIONAL INDICATOR BARRICADE W/ STEADY BURN MONODIRECTIONAL LIGHT
-  TYPE II BARRICADE, DRUM, OR VERTICAL BARRICADE W/ STEADY BURN MONODIRECTIONAL LIGHT
-  TYPE III BARRICADE
-  TEMPORARY CONCRETE BARRIER WALL

BEGIN IMPROVEMENT  
STA. 821+00.00  
(US 20 BYPASS)

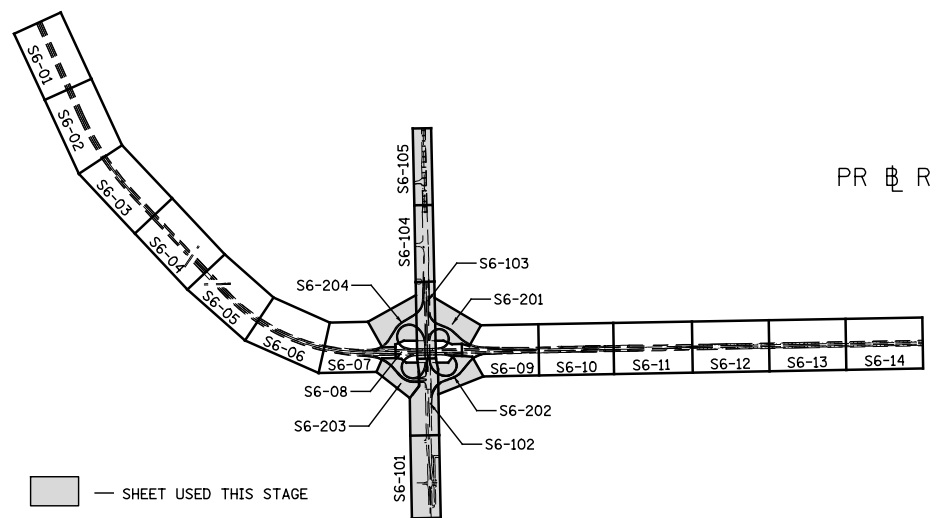
END IMPROVEMENT  
STA. 269+32.35  
(IL 2)



END IMPROVEMENT  
STA. 920+41.59  
(US 20 BYPASS)

**TEMP. PAVEMENT MARKING LEGEND**

- ① SOLID WHITE, 4"
- ② SKIP DASH WHITE, 4"
- ③ DOTTED WHITE, 6"
- ④ SOLID WHITE, 6"
- ⑤ SOLID WHITE, 12"
- ⑥ SOLID WHITE, 24"
- ⑦ SOLID YELLOW, 4"
- ⑧ DOUBLE CENTERLINE YELLOW, 4"
- ⑨ SOLID YELLOW, 12"
- ⑩ LETTERS AND SYMBOLS
- ⑪ SOLID WHITE, 8"



MOT KEY MAP

BEGIN IMPROVEMENT  
STA. 236+42.00  
(IL 2)



USER NAME = dsiwo	DESIGNED - PMO	REVISED -
PLOT SCALE = 1:300	DRAWN - PMO	REVISED -
PLOT DATE = 8/16/2018	CHECKED - DMS	REVISED -
	DATE - 08-15-2018	REVISED -

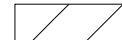
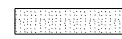






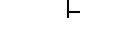
STATE OF ILLINOIS  
DEPARTMENT OF TRANSPORTATION

MAINTENANCE OF TRAFFIC  
STAGE 6 - GENERAL LAYOUT

S6-00	SHEET NO.	OF	SHEETS	STA.	TO STA.
-------	-----------	----	--------	------	---------

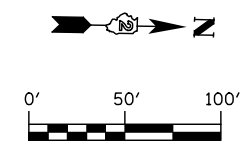
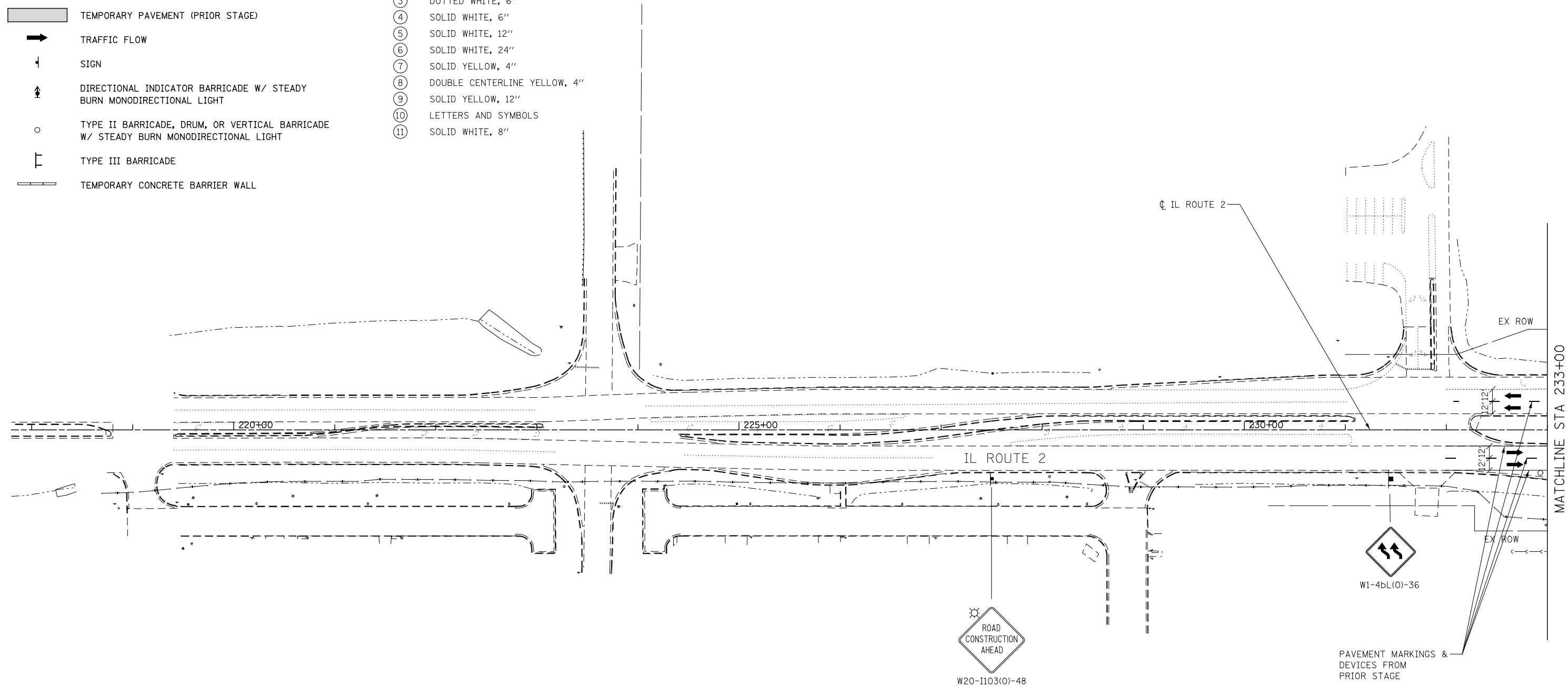
F.A.P. RTE.	SECTION	COUNTY	TOTAL SHEETS	SHEET NO.
742	3HBR	WINNEBAGO	689	285
CONTRACT NO. 64B87				
FED. ROAD DIST. NO. ILLINOIS FED. AID PROJECT				

**STAGING LEGEND**

-  CONSTRUCTION WORK ZONE
-  TEMPORARY PAVEMENT (PLACED THIS STAGE)
-  TEMPORARY PAVEMENT (PRIOR STAGE)
-  TRAFFIC FLOW
-  SIGN
-  DIRECTIONAL INDICATOR BARRICADE W/ STEADY BURN MONODIRECTIONAL LIGHT
-  TYPE II BARRICADE, DRUM, OR VERTICAL BARRICADE W/ STEADY BURN MONODIRECTIONAL LIGHT
-  TYPE III BARRICADE
-  TEMPORARY CONCRETE BARRIER WALL

**TEMP. PAVEMENT MARKING LEGEND**

- ① SOLID WHITE, 4"
- ② SKIP DASH WHITE, 4"
- ③ DOTTED WHITE, 6"
- ④ SOLID WHITE, 6"
- ⑤ SOLID WHITE, 12"
- ⑥ SOLID WHITE, 24"
- ⑦ SOLID YELLOW, 4"
- ⑧ DOUBLE CENTERLINE YELLOW, 4"
- ⑨ SOLID YELLOW, 12"
- ⑩ LETTERS AND SYMBOLS
- ⑪ SOLID WHITE, 8"



**KNIGHT**  
Engineers & Architects

USER NAME = dslw	DESIGNED - PMO	REVISED -
	DRAWN - PMO	REVISED -
PLOT SCALE = 1:100	CHECKED - DMS	REVISED -
PLOT DATE = 8/16/2018	DATE - 08/15/2018	REVISED -

**STATE OF ILLINOIS  
DEPARTMENT OF TRANSPORTATION**

**MAINTENANCE OF TRAFFIC  
STAGE 6 - IL ROUTE 2**

S6-101 SHEET NO. OF SHEETS STA. 218+00 TO STA. 233+00

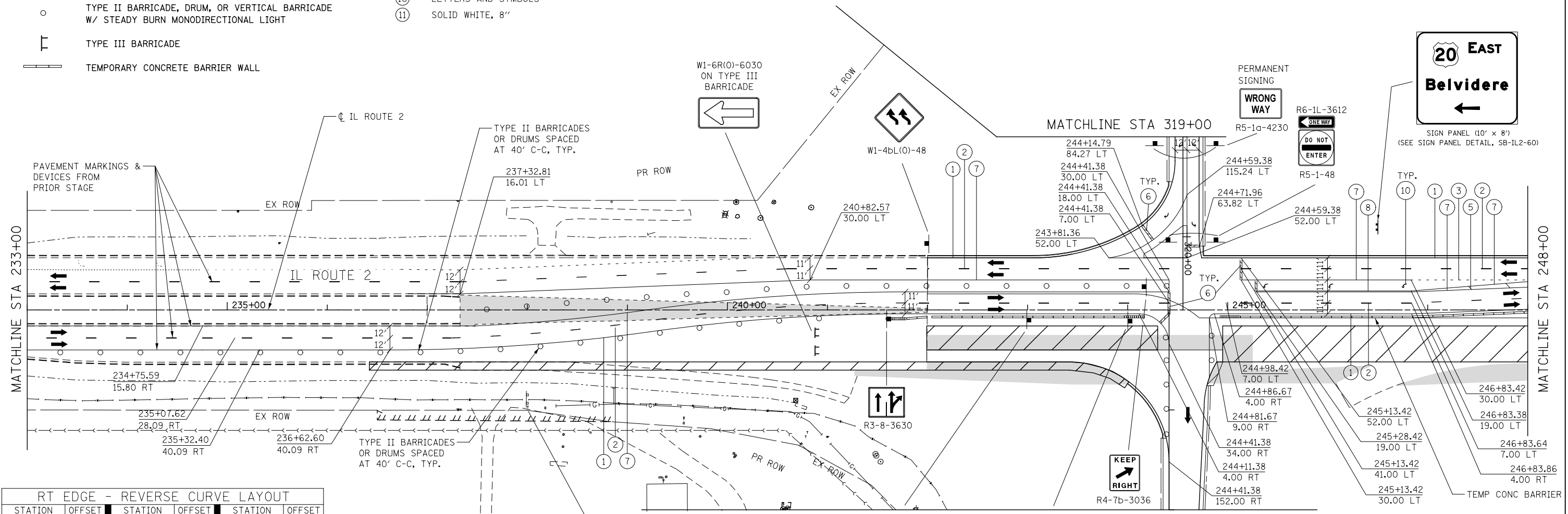
F.A.P. RTE.	SECTION	COUNTY	TOTAL SHEETS	SHEET NO.
301	3HBR	WINNEBAGO	689	286
FED. ROAD DIST. NO. ILLINOIS FED. AID PROJECT			CONTRACT NO. 64B87	

**STAGING LEGEND**

- CONSTRUCTION WORK ZONE
- TEMPORARY PAVEMENT (PLACED THIS STAGE)
- TEMPORARY PAVEMENT (PRIOR STAGE)
- TRAFFIC FLOW
- SIGN
- DIRECTIONAL INDICATOR BARRICADE W/ STEADY BURN MONODIRECTIONAL LIGHT
- TYPE II BARRICADE, DRUM, OR VERTICAL BARRICADE W/ STEADY BURN MONODIRECTIONAL LIGHT
- TYPE III BARRICADE
- TEMPORARY CONCRETE BARRIER WALL

**TEMP. PAVEMENT MARKING LEGEND**

- ① SOLID WHITE, 4"
- ② SKIP DASH WHITE, 4"
- ③ DOTTED WHITE, 6"
- ④ SOLID WHITE, 6"
- ⑤ SOLID WHITE, 12"
- ⑥ SOLID WHITE, 24"
- ⑦ SOLID YELLOW, 4"
- ⑧ DOUBLE CENTERLINE YELLOW, 4"
- ⑨ SOLID YELLOW, 12"
- ⑩ LETTERS AND SYMBOLS
- ⑪ SOLID WHITE, 8"

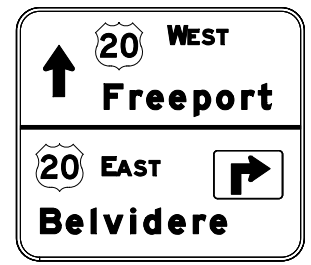


**RT EDGE - REVERSE CURVE LAYOUT**

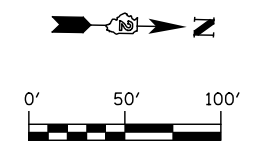
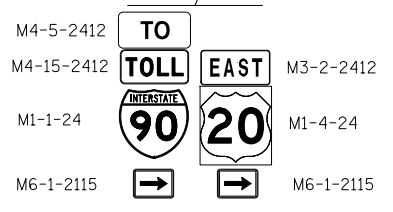
STATION	OFFSET	STATION	OFFSET	STATION	OFFSET
236+62.60	40.09	238+80.00	27.32	241+00.00	5.64
236+70.00	40.07	238+90.00	26.11	241+10.00	5.24
236+80.00	40.01	239+00.00	24.85	241+20.00	4.90
236+90.00	39.88	239+10.00	23.53	241+30.00	4.62
237+00.00	39.71	239+20.00	22.16	241+40.00	4.38
237+10.00	39.48	239+30.00	20.77	241+50.00	4.21
237+20.00	39.20	239+40.00	19.44	241+60.00	4.08
237+30.00	38.86	239+50.00	18.16	241+70.00	4.02
237+40.00	38.47	239+60.00	16.94	241+77.55	4.00
237+50.00	38.03	239+70.00	15.77		
237+60.00	37.53	239+80.00	14.66		
237+70.00	36.98	239+90.00	13.61		
237+80.00	36.37	240+00.00	12.61		
237+90.00	35.71	240+10.00	11.66		
238+00.00	35.00	240+20.00	10.78		
238+10.00	34.23	240+30.00	9.94		
238+20.00	33.40	240+40.00	9.16		
238+30.00	32.53	240+50.00	8.44		
238+40.00	31.59	240+60.00	7.77		
238+50.00	30.61	240+70.00	7.15		
238+60.00	29.57	240+80.00	6.59		
238+70.00	28.47	240+90.00	6.09		

**NOTES:**

- ALL DROP-OFFS (D) 4" < D < 12" ARE PERMITTED WITH THE PLACEMENT OF TYPE II BARRICADES AT 40' C-C ON PROPERLY SIZED ADJUSTMENT LEGS. ALL DROP-OFFS GREATER THAN 12" MUST BE FILLED WITH AGGREGATE AT LEAST TO THE 12" CRITERIA ABOVE AND THE PLACEMENT OF HEIGHT ADJUSTED TYPE II BARRICADES AT 40' C-C. ALL ASSOCIATED COSTS SHALL BE INCLUDED IN THE LUMP SUM CONTRACT COST OF TRAFFIC CONTROL AND PROTECTION, (SPECIAL).



MAINTAIN EXISTING GROUND MOUNTED SIGN



**KNIGHT**  
Engineers & Architects

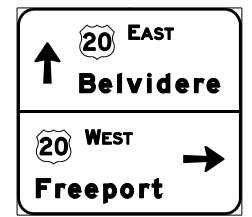
USER NAME = dsilwo	DESIGNED - PMO	REVISED -
PLOT SCALE = 1:100	DRAWN - PMO	REVISED -
PLOT DATE = 8/16/2018	CHECKED - DMS	REVISED -
	DATE - 08/15/2018	REVISED -

**STATE OF ILLINOIS**  
**DEPARTMENT OF TRANSPORTATION**

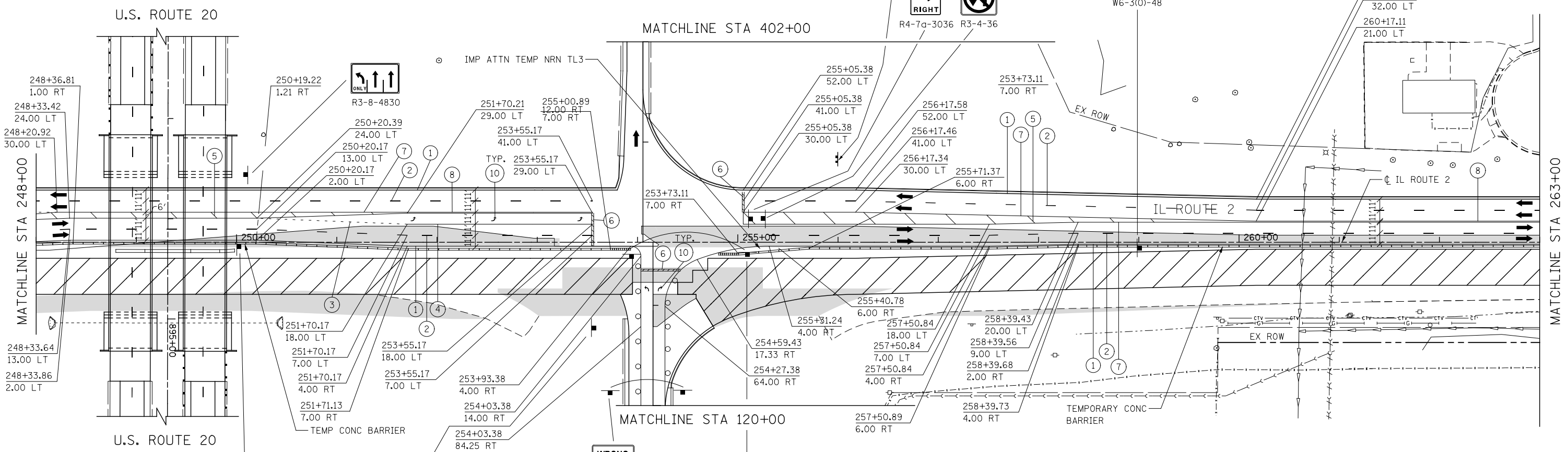
**MAINTENANCE OF TRAFFIC**  
**STAGE 6 - IL ROUTE 2**

S6-102 SHEET NO. OF SHEETS STA. 233+00 TO STA. 248+00

F.A.P. RTE.	SECTION	COUNTY	TOTAL SHEETS	SHEET NO.
301	3HBR	WINNEBAGO	689	287
CONTRACT NO. 64B87				
FED. ROAD DIST. NO. ILLINOIS FED. AID PROJECT				



SIGN PANEL (13' x 12')  
(SEE SIGN PANEL DETAIL, SB-IL2-61)

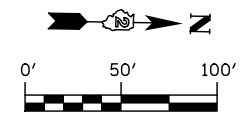


**STAGING LEGEND**

- CONSTRUCTION WORK ZONE
- TEMPORARY PAVEMENT (PLACED THIS STAGE)
- TEMPORARY PAVEMENT (PRIOR STAGE)
- TRAFFIC FLOW
- SIGN
- DIRECTIONAL INDICATOR BARRICADE W/ STEADY BURN MONODIRECTIONAL LIGHT
- TYPE II BARRICADE, DRUM, OR VERTICAL BARRICADE W/ STEADY BURN MONODIRECTIONAL LIGHT
- TYPE III BARRICADE
- TEMPORARY CONCRETE BARRIER WALL

**TEMP. PAVEMENT MARKING LEGEND**

- ① SOLID WHITE, 4"
- ② SKIP DASH WHITE, 4"
- ③ DOTTED WHITE, 6"
- ④ SOLID WHITE, 6"
- ⑤ SOLID WHITE, 12"
- ⑥ SOLID WHITE, 24"
- ⑦ SOLID YELLOW, 4"
- ⑧ DOUBLE CENTERLINE YELLOW, 4"
- ⑨ SOLID YELLOW, 12"
- ⑩ LETTERS AND SYMBOLS
- ⑪ SOLID WHITE, 8"



**KNIGHT**  
Engineers & Architects

USER NAME = dsilwo	DESIGNED - PMO	REVISED -
PLOT SCALE = 1:100	DRAWN - PMO	REVISED -
PLOT DATE = 8/16/2018	CHECKED - DMS	REVISED -
	DATE - 08/15/2018	REVISED -

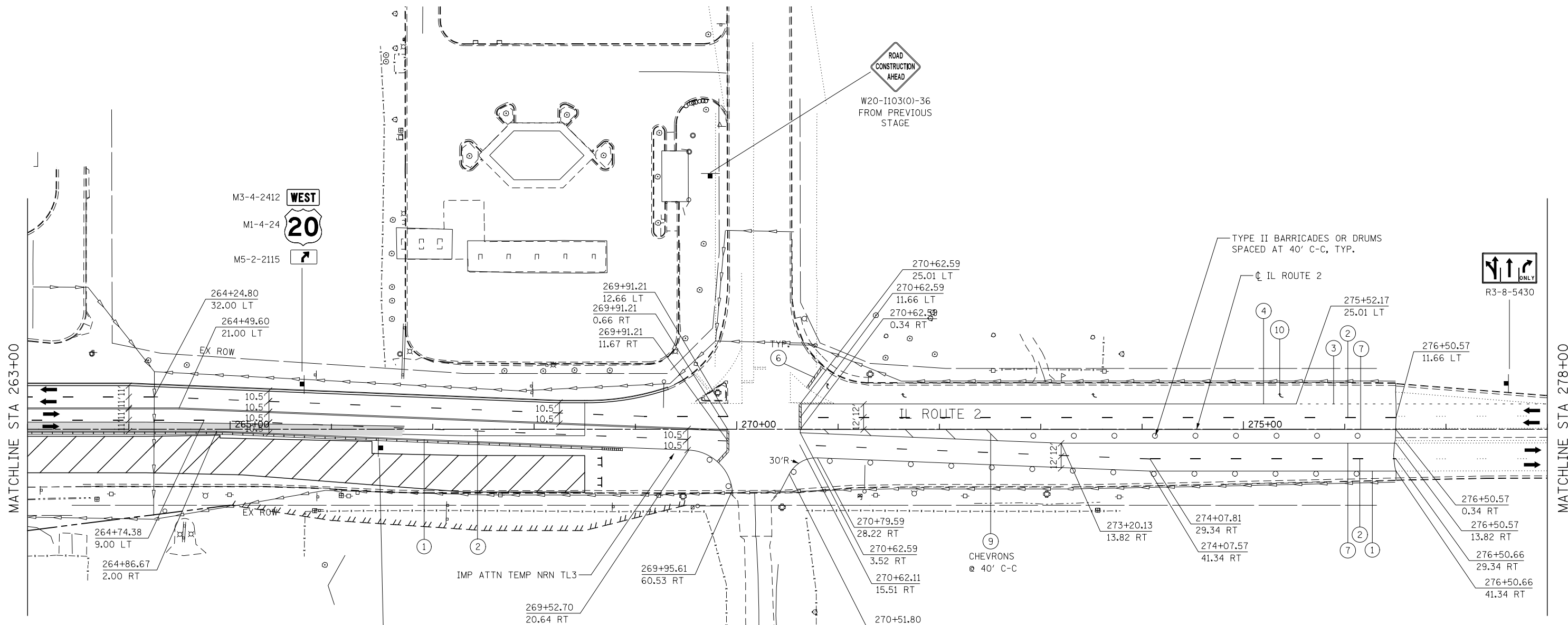
**STATE OF ILLINOIS**  
**DEPARTMENT OF TRANSPORTATION**

**MAINTENANCE OF TRAFFIC**  
**STAGE 6 - IL ROUTE 2**

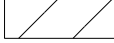








S6-103	SHEET NO.	OF	SHEETS	STA.	248+00	TO STA.	263+00
--------	-----------	----	--------	------	--------	---------	--------

F.A.P. RTE.	SECTION	COUNTY	TOTAL SHEETS	SHEET NO.
301	3HBR	WINNEBAGO	689	288
FED. ROAD DIST. NO. ILLINOIS FED. AID PROJECT			CONTRACT NO. 64B87	



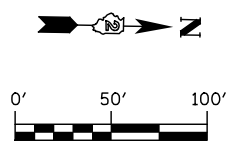


**STAGING LEGEND**

-  CONSTRUCTION WORK ZONE
-  TEMPORARY PAVEMENT (PLACED THIS STAGE)
-  TEMPORARY PAVEMENT (PRIOR STAGE)
-  TRAFFIC FLOW
-  SIGN
-  DIRECTIONAL INDICATOR BARRICADE W/ STEADY BURN MONODIRECTIONAL LIGHT
-  TYPE II BARRICADE, DRUM, OR VERTICAL BARRICADE W/ STEADY BURN MONODIRECTIONAL LIGHT
-  TYPE III BARRICADE
-  TEMPORARY CONCRETE BARRIER WALL

**TEMP. PAVEMENT MARKING LEGEND**

- ① SOLID WHITE, 4"
- ② SKIP DASH WHITE, 4"
- ③ DOTTED WHITE, 6"
- ④ SOLID WHITE, 6"
- ⑤ SOLID WHITE, 12"
- ⑥ SOLID WHITE, 24"
- ⑦ SOLID YELLOW, 4"
- ⑧ DOUBLE CENTERLINE YELLOW, 4"
- ⑨ SOLID YELLOW, 12"
- ⑩ LETTERS AND SYMBOLS
- ⑪ SOLID WHITE, 8"



**KNIGHT**  
Engineers & Architects


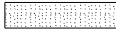







USER NAME = dsiwo	DESIGNED - PMO	REVISED -
PLOT SCALE = 1:100	DRAWN - PMO	REVISED -
PLOT DATE = 8/16/2018	CHECKED - DMS	REVISED -
	DATE - 08/15/2018	REVISED -

**STATE OF ILLINOIS**  
**DEPARTMENT OF TRANSPORTATION**

<b>MAINTENANCE OF TRAFFIC</b>			
<b>STAGE 6 - IL ROUTE 2</b>			
S6-104	SHEET NO. OF SHEETS	STA. 263+00 TO STA. 278+00	

F.A.P. RTE.	SECTION	COUNTY	TOTAL SHEETS	SHEET NO.
301	3HBR	WINNEBAGO	689	289
CONTRACT NO. 64B87				
FED. ROAD DIST. NO. ILLINOIS FED. AID PROJECT				

**STAGING LEGEND**

-  CONSTRUCTION WORK ZONE
-  TEMPORARY PAVEMENT (PLACED THIS STAGE)
-  TEMPORARY PAVEMENT (PRIOR STAGE)
-  TRAFFIC FLOW
-  SIGN
-  DIRECTIONAL INDICATOR BARRICADE W/ STEADY BURN MONODIRECTIONAL LIGHT
-  TYPE II BARRICADE, DRUM, OR VERTICAL BARRICADE W/ STEADY BURN MONODIRECTIONAL LIGHT
-  TYPE III BARRICADE
-  TEMPORARY CONCRETE BARRIER WALL

**TEMP. PAVEMENT MARKING LEGEND**

- ① SOLID WHITE, 4"
- ② SKIP DASH WHITE, 4"
- ③ DOTTED WHITE, 6"
- ④ SOLID WHITE, 6"
- ⑤ SOLID WHITE, 12"
- ⑥ SOLID WHITE, 24"
- ⑦ SOLID YELLOW, 4"
- ⑧ DOUBLE CENTERLINE YELLOW, 4"
- ⑨ SOLID YELLOW, 12"
- ⑩ LETTERS AND SYMBOLS
- ⑪ SOLID WHITE, 8"



W20-I103(O)-48  
(FROM PREVIOUS STAGE)



W20-I103(O)-48  
(FROM PREVIOUS STAGE)

MATCHLINE STA 278+00

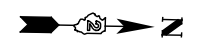
280+00

285+00

290+00

IL ROUTE 2

IL ROUTE 2



**KNIGHT**  
Engineers & Architects

USER NAME = dslwo	DESIGNED - PMO	REVISED -
	DRAWN - PMO	REVISED -
PLOT SCALE = 1:100	CHECKED - DMS	REVISED -
PLOT DATE = 8/16/2018	DATE - 08/15/2018	REVISED -

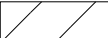








**STATE OF ILLINOIS  
DEPARTMENT OF TRANSPORTATION**

**MAINTENANCE OF TRAFFIC  
STAGE 6 - IL ROUTE 2**

S6-105 SHEET NO. OF SHEETS STA. 278+00 TO STA. 293+00

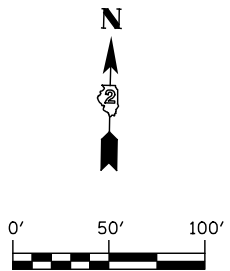
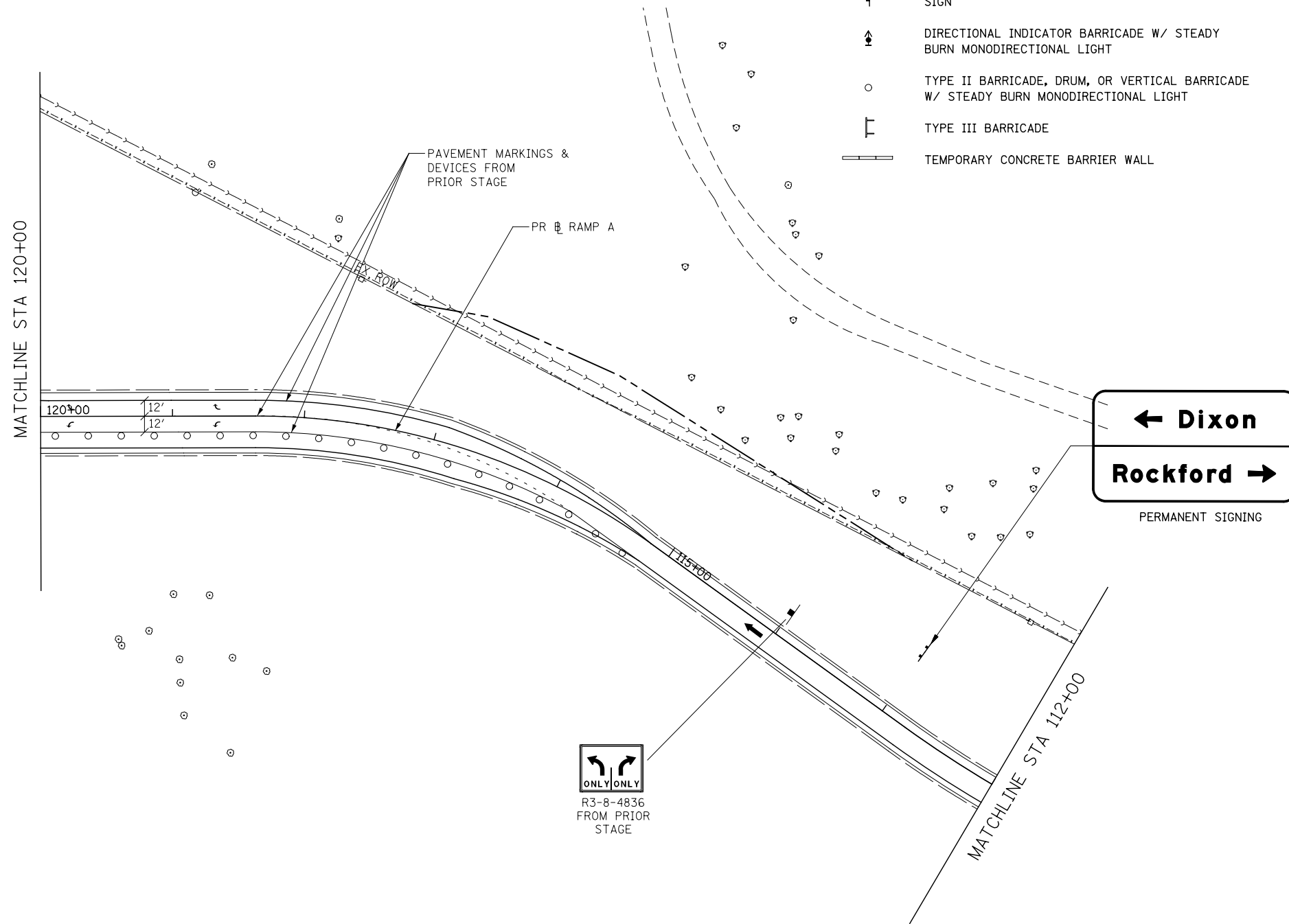
F.A.P. RTE.	SECTION	COUNTY	TOTAL SHEETS	SHEET NO.
301	3HBR	WINNEBAGO	689	290
CONTRACT NO. 64B87				
FED. ROAD DIST. NO. ILLINOIS FED. AID PROJECT				

**STAGING LEGEND**

-  CONSTRUCTION WORK ZONE
-  TEMPORARY PAVEMENT (PLACED THIS STAGE)
-  TEMPORARY PAVEMENT (PRIOR STAGE)
-  TRAFFIC FLOW
-  SIGN
-  DIRECTIONAL INDICATOR BARRICADE W/ STEADY BURN MONODIRECTIONAL LIGHT
-  TYPE II BARRICADE, DRUM, OR VERTICAL BARRICADE W/ STEADY BURN MONODIRECTIONAL LIGHT
-  TYPE III BARRICADE
-  TEMPORARY CONCRETE BARRIER WALL

**TEMP. PAVEMENT MARKING LEGEND**

- ① SOLID WHITE, 4"
- ② SKIP DASH WHITE, 4"
- ③ DOTTED WHITE, 6"
- ④ SOLID WHITE, 6"
- ⑤ SOLID WHITE, 12"
- ⑥ SOLID WHITE, 24"
- ⑦ SOLID YELLOW, 4"
- ⑧ DOUBLE CENTERLINE YELLOW, 4"
- ⑨ SOLID YELLOW, 12"
- ⑩ LETTERS AND SYMBOLS
- ⑪ SOLID WHITE, 8"



**KNIGHT**  
Engineers & Architects

USER NAME = dsiwo	DESIGNED - PMO	REVISED -
	DRAWN - PMO	REVISED -
PLOT SCALE = 1:100	CHECKED - DMS	REVISED -
PLOT DATE = 8/16/2018	DATE - 08/15/2018	REVISED -










**STATE OF ILLINOIS  
DEPARTMENT OF TRANSPORTATION**

**MAINTENANCE OF TRAFFIC  
STAGE 6 - RAMP A**

S6-201 SHEET NO. OF SHEETS STA. 112+00 TO STA. 120+00

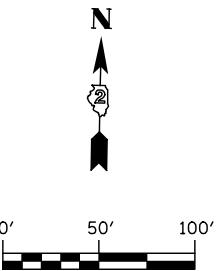
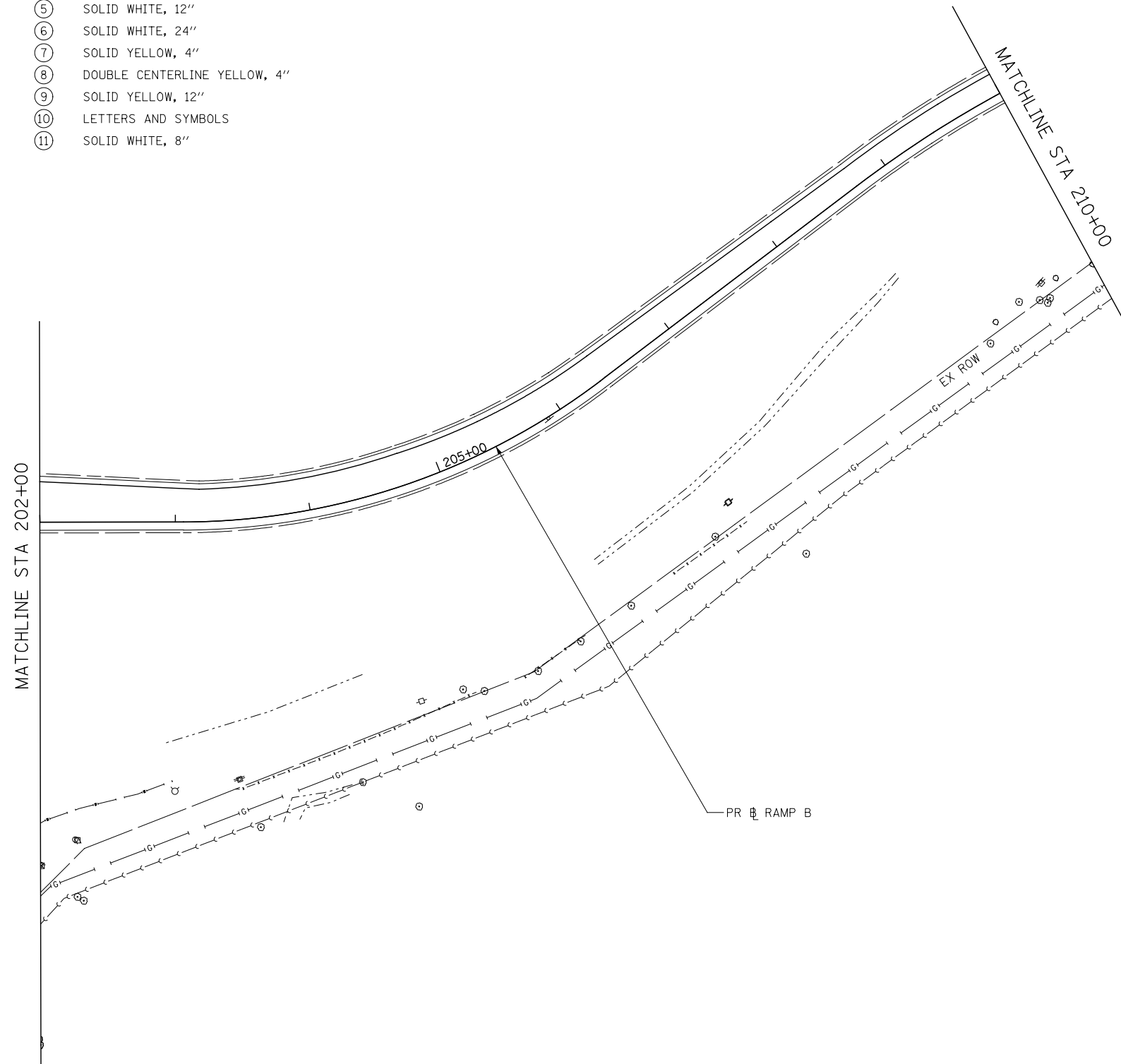
F.A.P. RTE.	SECTION	COUNTY	TOTAL SHEETS	SHEET NO.
301	3HBR	WINNEBAGO	689	291
FED. ROAD DIST. NO. ILLINOIS FED. AID PROJECT			CONTRACT NO. 64B87	

**STAGING LEGEND**

-  CONSTRUCTION WORK ZONE
-  TEMPORARY PAVEMENT (PLACED THIS STAGE)
-  TEMPORARY PAVEMENT (PRIOR STAGE)
-  TRAFFIC FLOW
-  SIGN
-  DIRECTIONAL INDICATOR BARRICADE W/ STEADY BURN MONODIRECTIONAL LIGHT
-  TYPE II BARRICADE, DRUM, OR VERTICAL BARRICADE W/ STEADY BURN MONODIRECTIONAL LIGHT
-  TYPE III BARRICADE
-  TEMPORARY CONCRETE BARRIER WALL

**TEMP. PAVEMENT MARKING LEGEND**

- ① SOLID WHITE, 4"
- ② SKIP DASH WHITE, 4"
- ③ DOTTED WHITE, 6"
- ④ SOLID WHITE, 6"
- ⑤ SOLID WHITE, 12"
- ⑥ SOLID WHITE, 24"
- ⑦ SOLID YELLOW, 4"
- ⑧ DOUBLE CENTERLINE YELLOW, 4"
- ⑨ SOLID YELLOW, 12"
- ⑩ LETTERS AND SYMBOLS
- ⑪ SOLID WHITE, 8"



**KNIGHT**  
Engineers & Architects

USER NAME = dsiwo	DESIGNED - PMO	REVISED -
	DRAWN - PMO	REVISED -
PLOT SCALE = 1:100	CHECKED - DMS	REVISED -
PLOT DATE = 8/16/2018	DATE - 08/15/2018	REVISED -










**STATE OF ILLINOIS  
DEPARTMENT OF TRANSPORTATION**

**MAINTENANCE OF TRAFFIC  
STAGE 6 - RAMP B**

S6-202 SHEET NO. OF SHEETS STA. 202+00 TO STA. 210+00

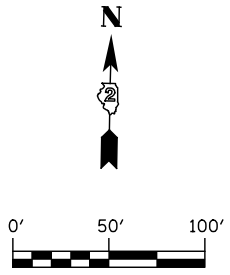
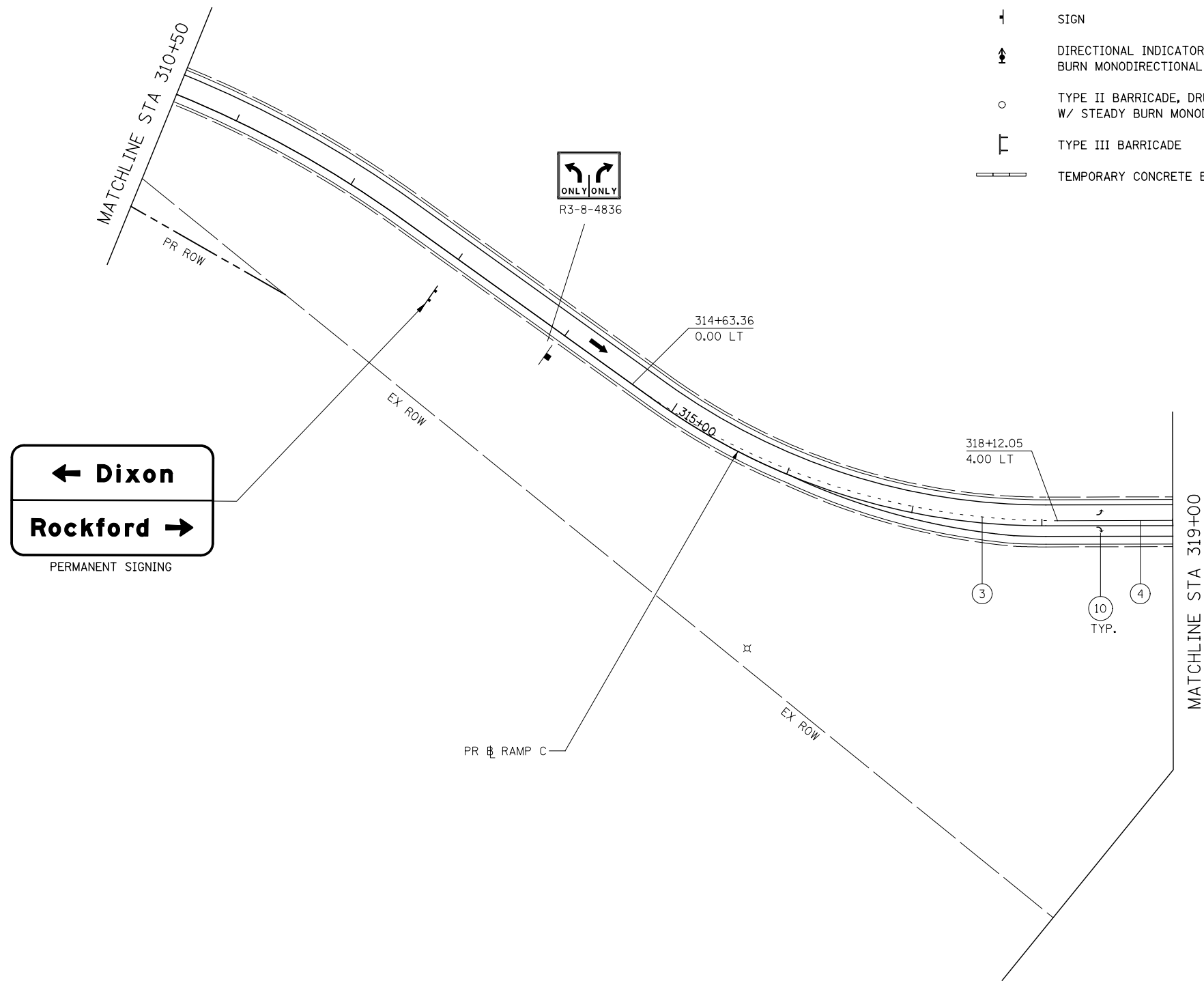
F.A.P. RTE.	SECTION	COUNTY	TOTAL SHEETS	SHEET NO.
301	3HBR	WINNEBAGO	689	292
FED. ROAD DIST. NO. ILLINOIS FED. AID PROJECT			CONTRACT NO. 64B87	

**STAGING LEGEND**

-  CONSTRUCTION WORK ZONE
-  TEMPORARY PAVEMENT (PLACED THIS STAGE)
-  TEMPORARY PAVEMENT (PRIOR STAGE)
-  TRAFFIC FLOW
-  SIGN
-  DIRECTIONAL INDICATOR BARRICADE W/ STEADY BURN MONODIRECTIONAL LIGHT
-  TYPE II BARRICADE, DRUM, OR VERTICAL BARRICADE W/ STEADY BURN MONODIRECTIONAL LIGHT
-  TYPE III BARRICADE
-  TEMPORARY CONCRETE BARRIER WALL

**TEMP. PAVEMENT MARKING LEGEND**

- ① SOLID WHITE, 4"
- ② SKIP DASH WHITE, 4"
- ③ DOTTED WHITE, 6"
- ④ SOLID WHITE, 6"
- ⑤ SOLID WHITE, 12"
- ⑥ SOLID WHITE, 24"
- ⑦ SOLID YELLOW, 4"
- ⑧ DOUBLE CENTERLINE YELLOW, 4"
- ⑨ SOLID YELLOW, 12"
- ⑩ LETTERS AND SYMBOLS
- ⑪ SOLID WHITE, 8"



**KNIGHT**  
Engineers & Architects

USER NAME = dsiwo	DESIGNED - PMO	REVISED -
	DRAWN - PMO	REVISED -
PLOT SCALE = 1:100	CHECKED - DMS	REVISED -
PLOT DATE = 8/16/2018	DATE - 08/15/2018	REVISED -










**STATE OF ILLINOIS**  
**DEPARTMENT OF TRANSPORTATION**

**MAINTENANCE OF TRAFFIC**  
**STAGE 6 - RAMP C**

S6-203 SHEET NO. OF SHEETS STA. 202+00 TO STA. 210+00

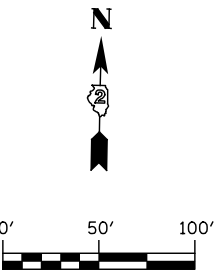
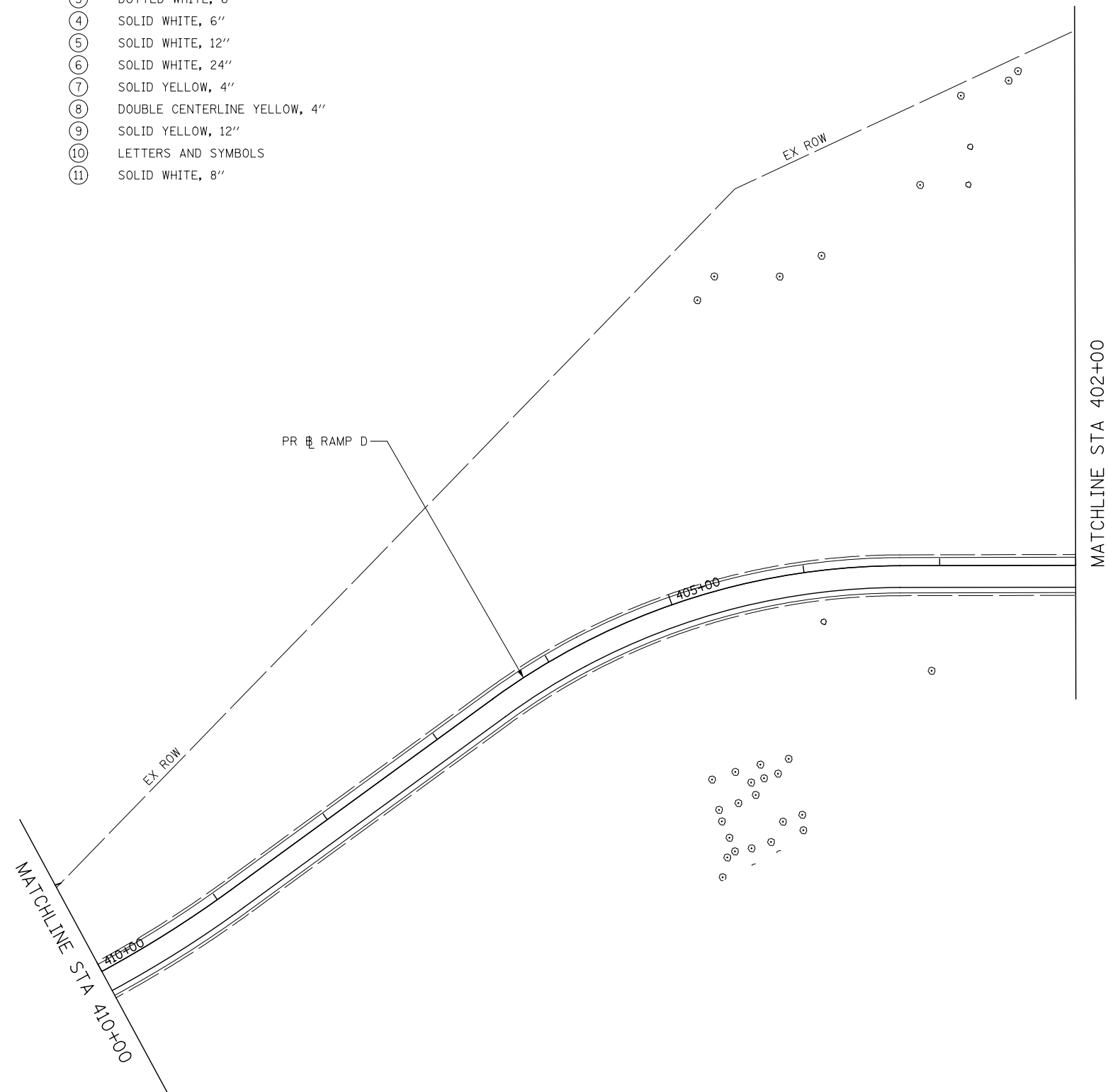
F.A.P. RTE.	SECTION	COUNTY	TOTAL SHEETS	SHEET NO.
301	3HBR	WINNEBAGO	689	293
FED. ROAD DIST. NO. ILLINOIS FED. AID PROJECT			CONTRACT NO. 64B87	

**STAGING LEGEND**

-  CONSTRUCTION WORK ZONE
-  TEMPORARY PAVEMENT (PLACED THIS STAGE)
-  TEMPORARY PAVEMENT (PRIOR STAGE)
-  TRAFFIC FLOW
-  SIGN
-  DIRECTIONAL INDICATOR BARRICADE W/ STEADY BURN MONODIRECTIONAL LIGHT
-  TYPE II BARRICADE, DRUM, OR VERTICAL BARRICADE W/ STEADY BURN MONODIRECTIONAL LIGHT
-  TYPE III BARRICADE
-  TEMPORARY CONCRETE BARRIER WALL

**TEMP. PAVEMENT MARKING LEGEND**

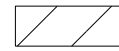







- ① SOLID WHITE, 4"
- ② SKIP DASH WHITE, 4"
- ③ DOTTED WHITE, 6"
- ④ SOLID WHITE, 6"
- ⑤ SOLID WHITE, 12"
- ⑥ SOLID WHITE, 24"
- ⑦ SOLID YELLOW, 4"
- ⑧ DOUBLE CENTERLINE YELLOW, 4"
- ⑨ SOLID YELLOW, 12"
- ⑩ LETTERS AND SYMBOLS
- ⑪ SOLID WHITE, 8"



USER NAME = dsiwo	DESIGNED - PMO	REVISED -
	DRAWN - PMO	REVISED -
PLOT SCALE = 1:100	CHECKED - DMS	REVISED -
PLOT DATE = 8/16/2018	DATE - 08/15/2018	REVISED -

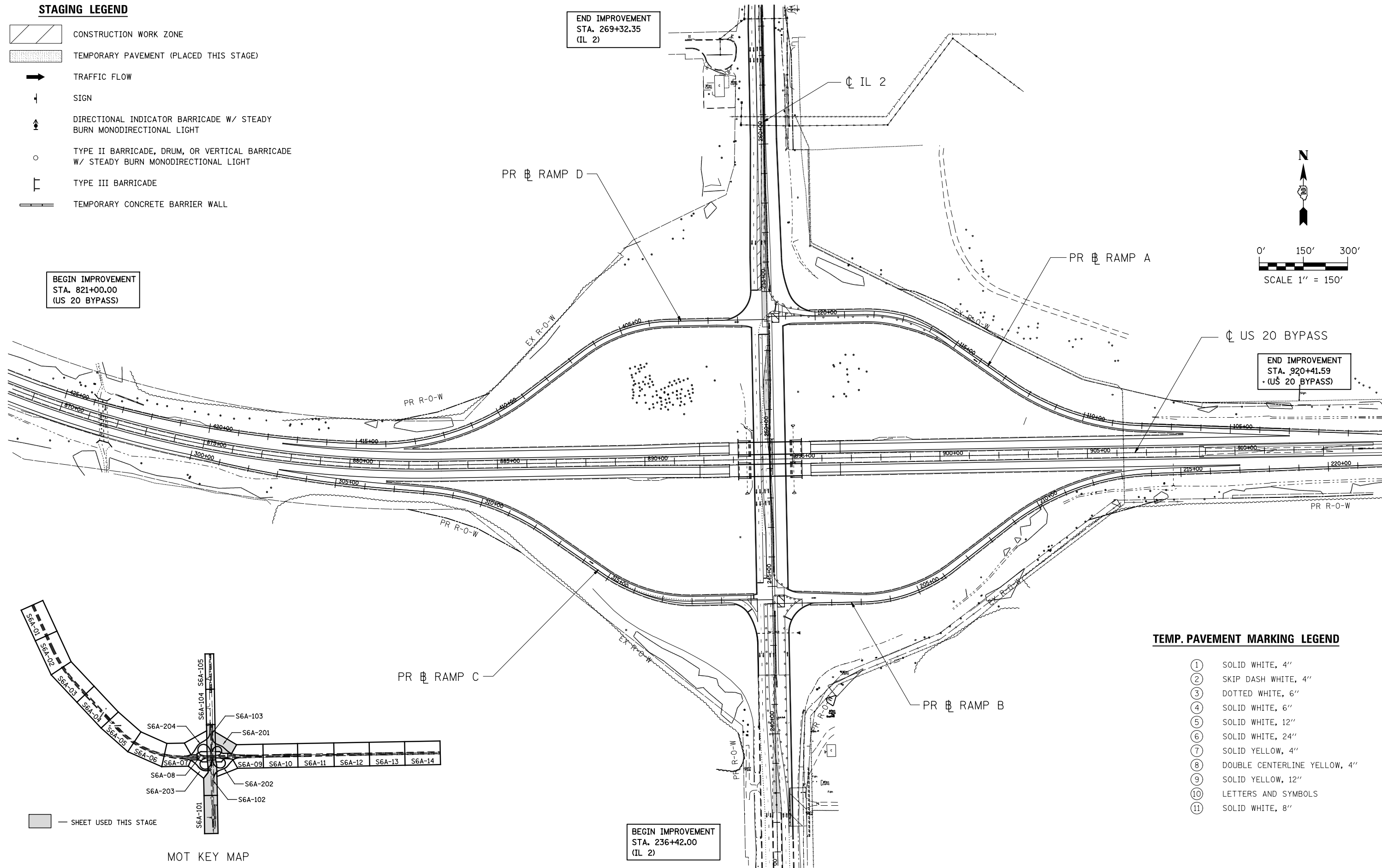
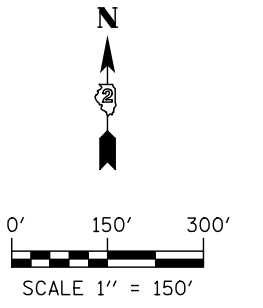
F.A.P. RTE.	SECTION	COUNTY	TOTAL SHEETS	SHEET NO.
301	3HBR	WINNEBAGO	689	294
FED. ROAD DIST. NO. ILLINOIS FED. AID PROJECT			CONTRACT NO. 64B87	

**STAGING LEGEND**

-  CONSTRUCTION WORK ZONE
-  TEMPORARY PAVEMENT (PLACED THIS STAGE)
-  TRAFFIC FLOW
-  SIGN
-  DIRECTIONAL INDICATOR BARRICADE W/ STEADY BURN MONODIRECTIONAL LIGHT
-  TYPE II BARRICADE, DRUM, OR VERTICAL BARRICADE W/ STEADY BURN MONODIRECTIONAL LIGHT
-  TYPE III BARRICADE
-  TEMPORARY CONCRETE BARRIER WALL

BEGIN IMPROVEMENT  
STA. 821+00.00  
(US 20 BYPASS)

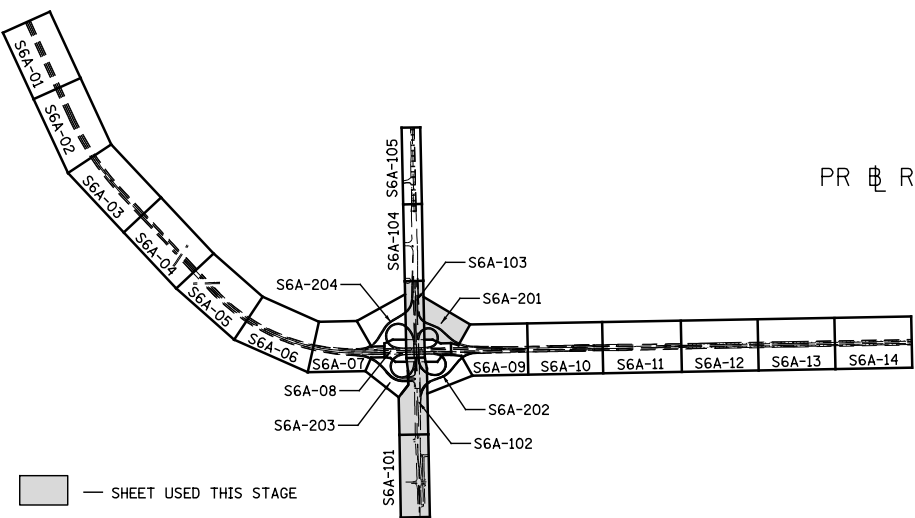
END IMPROVEMENT  
STA. 269+32.35  
(IL 2)



END IMPROVEMENT  
STA. 920+41.59  
(US 20 BYPASS)

**TEMP. PAVEMENT MARKING LEGEND**

- ① SOLID WHITE, 4"
- ② SKIP DASH WHITE, 4"
- ③ DOTTED WHITE, 6"
- ④ SOLID WHITE, 6"
- ⑤ SOLID WHITE, 12"
- ⑥ SOLID WHITE, 24"
- ⑦ SOLID YELLOW, 4"
- ⑧ DOUBLE CENTERLINE YELLOW, 4"
- ⑨ SOLID YELLOW, 12"
- ⑩ LETTERS AND SYMBOLS
- ⑪ SOLID WHITE, 8"



MOT KEY MAP

BEGIN IMPROVEMENT  
STA. 236+42.00  
(IL 2)



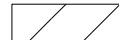







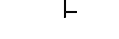
USER NAME = dsiwo	DESIGNED - PMO	REVISED -
PLOT SCALE = 1:300	DRAWN - PMO	REVISED -
PLOT DATE = 8/16/2018	CHECKED - DMS	REVISED -
	DATE - 08-15-2018	REVISED -

STATE OF ILLINOIS  
DEPARTMENT OF TRANSPORTATION

<b>MAINTENANCE OF TRAFFIC STAGE 6A - GENERAL LAYOUT</b>			
S6A-00	SHEET NO.	OF SHEETS	STA. TO STA.

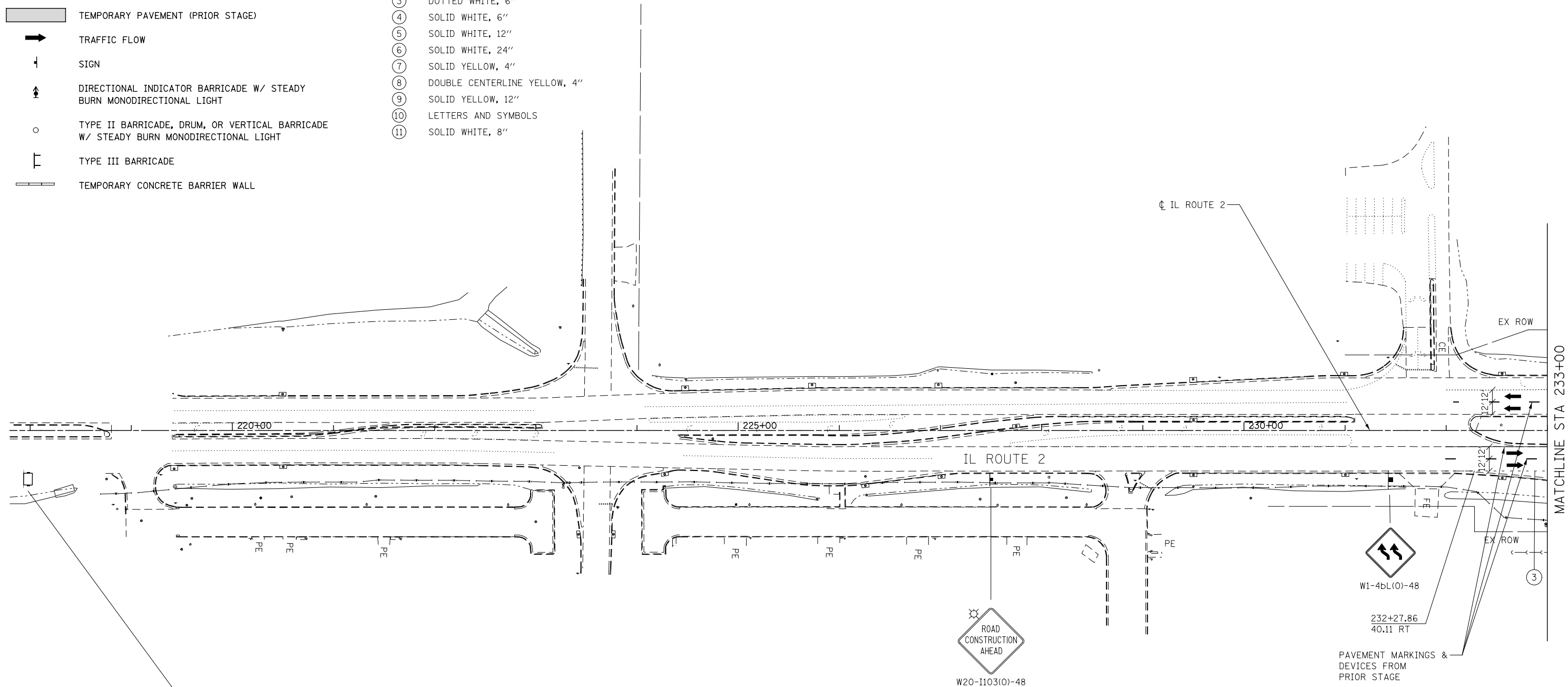
F.A.P. RTE.	SECTION	COUNTY	TOTAL SHEETS	SHEET NO.
742	3HBR	WINNEBAGO	689	295
FED. ROAD DIST. NO.		ILLINOIS FED. AID PROJECT	CONTRACT NO. 64B87	

**STAGING LEGEND**

-  CONSTRUCTION WORK ZONE
-  TEMPORARY PAVEMENT (PLACED THIS STAGE)
-  TEMPORARY PAVEMENT (PRIOR STAGE)
-  TRAFFIC FLOW
-  SIGN
-  DIRECTIONAL INDICATOR BARRICADE W/ STEADY BURN MONODIRECTIONAL LIGHT
-  TYPE II BARRICADE, DRUM, OR VERTICAL BARRICADE W/ STEADY BURN MONODIRECTIONAL LIGHT
-  TYPE III BARRICADE
-  TEMPORARY CONCRETE BARRIER WALL

**TEMP. PAVEMENT MARKING LEGEND**

- ① SOLID WHITE, 4"
- ② SKIP DASH WHITE, 4"
- ③ DOTTED WHITE, 6"
- ④ SOLID WHITE, 6"
- ⑤ SOLID WHITE, 12"
- ⑥ SOLID WHITE, 24"
- ⑦ SOLID YELLOW, 4"
- ⑧ DOUBLE CENTERLINE YELLOW, 4"
- ⑨ SOLID YELLOW, 12"
- ⑩ LETTERS AND SYMBOLS
- ⑪ SOLID WHITE, 8"



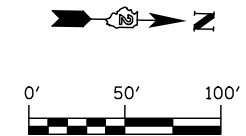
PORTABLE CHANGEABLE MESSAGE SIGN

**EB US 20  
RIGHT  
LANE**

PHASE I

**WB US 20  
LEFT  
LANE**

PHASE II



**KNIGHT**  
Engineers & Architects

USER NAME = dslw	DESIGNED - PMO	REVISED -
	DRAWN - PMO	REVISED -
PLOT SCALE = 1:100	CHECKED - DMS	REVISED -
PLOT DATE = 8/16/2018	DATE - 08/15/2018	REVISED -

**STATE OF ILLINOIS  
DEPARTMENT OF TRANSPORTATION**

**MAINTENANCE OF TRAFFIC  
STAGE 6A - IL ROUTE 2**

S6A-101 SHEET NO. OF SHEETS STA. 218+00 TO STA. 233+00










F.A.P. RTE.	SECTION	COUNTY	TOTAL SHEETS	SHEET NO.
301	3HBR	WINNEBAGO	689	296
FED. ROAD DIST. NO. ILLINOIS FED. AID PROJECT			CONTRACT NO. 64B87	



**NOTES:**

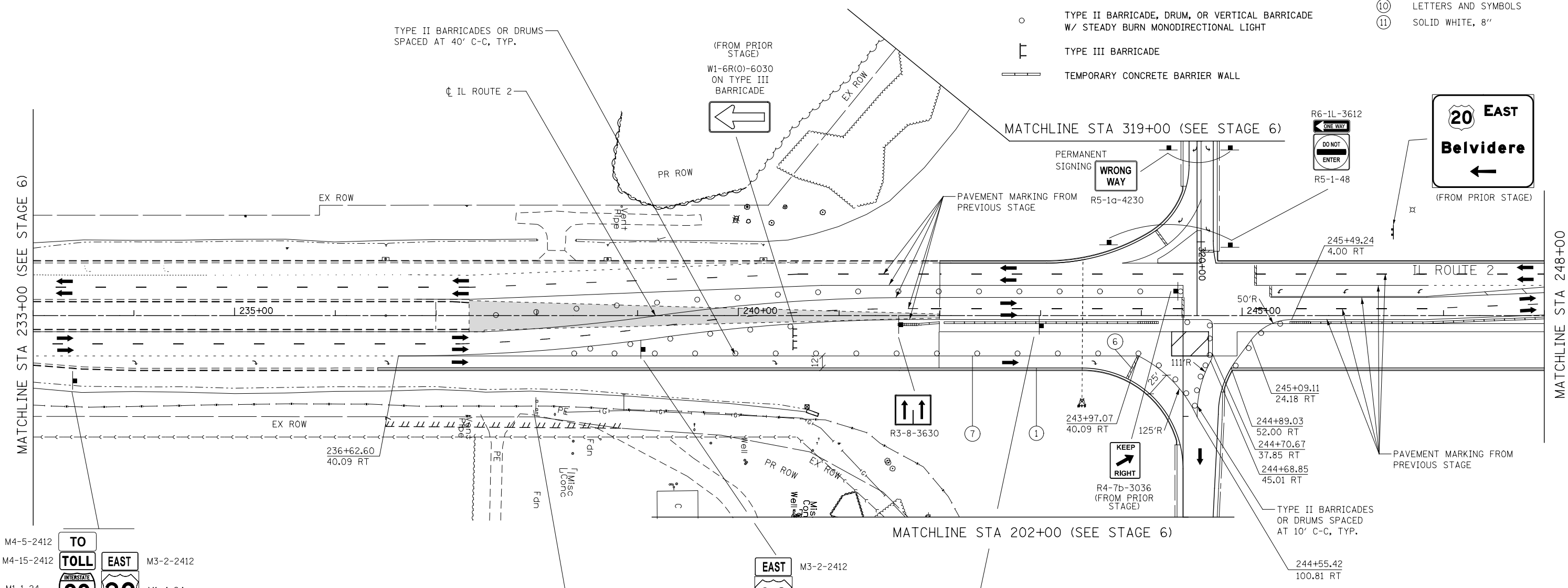
1. ALL WORK IN STAGE 6A SHALL BE COMPLETED IN UNDER 2 WEEKS.

**STAGING LEGEND**

-  CONSTRUCTION WORK ZONE
-  TEMPORARY PAVEMENT (PLACED THIS STAGE)
-  TEMPORARY PAVEMENT (PRIOR STAGE)
-  TRAFFIC FLOW
-  SIGN
-  DIRECTIONAL INDICATOR BARRICADE W/ STEADY BURN MONODIRECTIONAL LIGHT
-  TYPE II BARRICADE, DRUM, OR VERTICAL BARRICADE W/ STEADY BURN MONODIRECTIONAL LIGHT
-  TYPE III BARRICADE
-  TEMPORARY CONCRETE BARRIER WALL

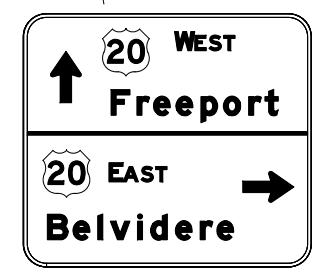
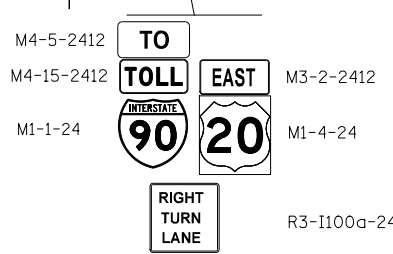
**TEMP. PAVEMENT MARKING LEGEND**

- ① SOLID WHITE, 4"
- ② SKIP DASH WHITE, 4"
- ③ DOTTED WHITE, 6"
- ④ SOLID WHITE, 6"
- ⑤ SOLID WHITE, 12"
- ⑥ SOLID WHITE, 24"
- ⑦ SOLID YELLOW, 4"
- ⑧ DOUBLE CENTERLINE YELLOW, 4"
- ⑨ SOLID YELLOW, 12"
- ⑩ LETTERS AND SYMBOLS
- ⑪ SOLID WHITE, 8"




**NOTES:**

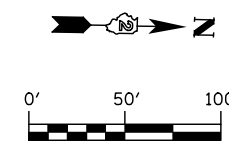
1. ALL DROP-OFFS (D) 4" < D < 12" ARE PERMITTED WITH THE PLACEMENT OF TYPE II BARRICADES AT 40' C-C ON PROPERLY SIZED ADJUSTMENT LEGS. ALL DROP-OFFS GREATER THAN 12" MUST BE FILLED WITH AGGREGATE AT LEAST TO THE 12" CRITERIA ABOVE AND THE PLACEMENT OF HEIGHT ADJUSTED TYPE II BARRICADES AT 40' C-C. ALL ASSOCIATED COSTS SHALL BE INCLUDED IN THE LUMP SUM CONTRACT COST OF TRAFFIC CONTROL AND PROTECTION, (SPECIAL).



MAINTAIN EXISTING GROUND MOUNTED SIGN



W24-1aL(0)-48 (FROM PRIOR STAGE)



**KNIGHT**  
Engineers & Architects

USER NAME = dsiwo	DESIGNED - PMO	REVISED -
PLOT SCALE = 1:100	DRAWN - PMO	REVISED -
PLOT DATE = 8/16/2018	CHECKED - DMS	REVISED -
	DATE - 08/15/2018	REVISED -

**STATE OF ILLINOIS**  
**DEPARTMENT OF TRANSPORTATION**










<b>MAINTENANCE OF TRAFFIC</b>		F.A.P. RTE.	SECTION	COUNTY	TOTAL SHEETS	SHEET NO.
<b>STAGE 6A - IL ROUTE 2</b>		301	3HBR	WINNEBAGO	689	297
S6A-102	SHEET NO. OF SHEETS	STA. 233+00	TO STA. 248+00	CONTRACT NO. 64B87		

FED. ROAD DIST. NO.	ILLINOIS	FED. AID PROJECT
---------------------	----------	------------------

**NOTES:**

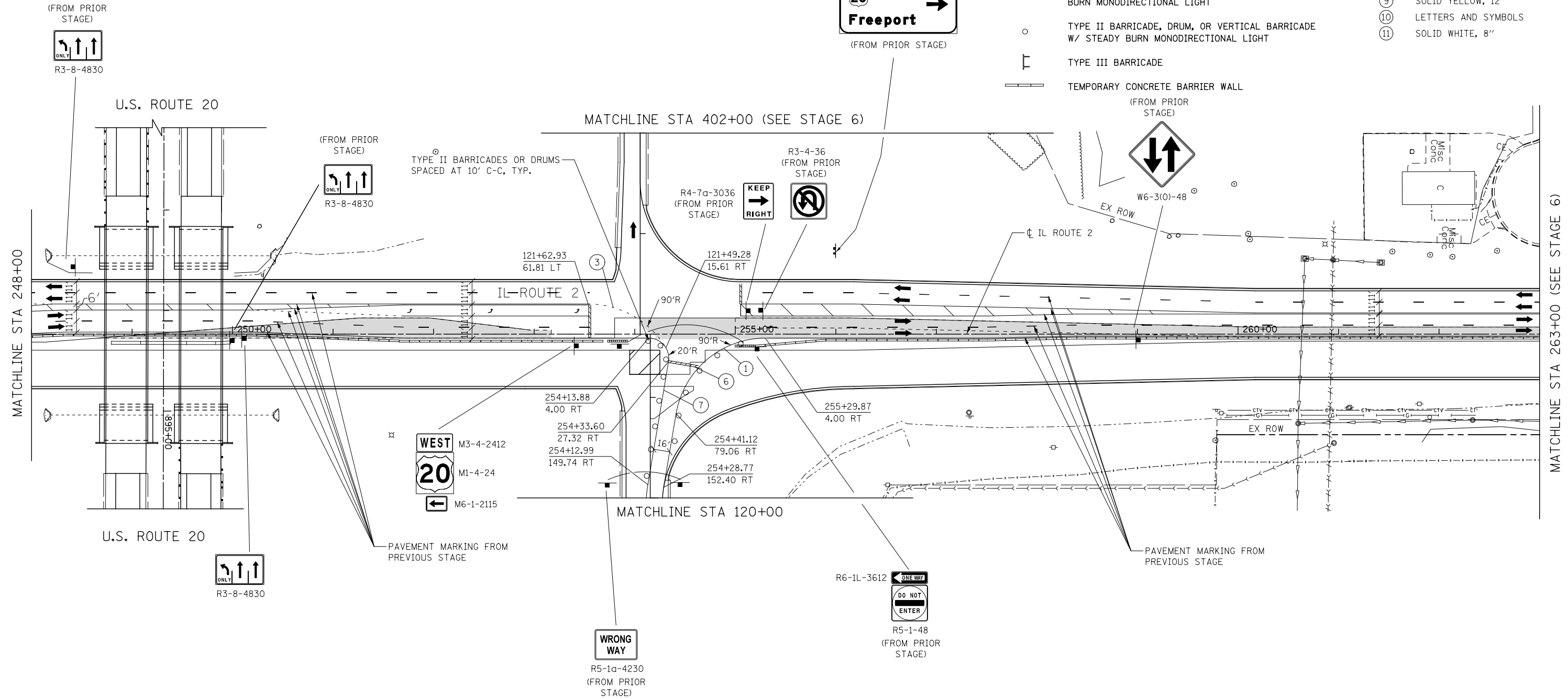
1. ALL WORK IN STAGE 6A SHALL BE COMPLETED IN UNDER 2 WEEKS.

**STAGING LEGEND**

-  CONSTRUCTION WORK ZONE
-  TEMPORARY PAVEMENT (PLACED THIS STAGE)
-  TEMPORARY PAVEMENT (PRIOR STAGE)
-  TRAFFIC FLOW
-  SIGN
-  DIRECTIONAL INDICATOR BARRICADE W/ STEADY BURN MONODIRECTIONAL LIGHT
-  TYPE II BARRICADE, DRUM, OR VERTICAL BARRICADE W/ STEADY BURN MONODIRECTIONAL LIGHT
-  TYPE III BARRICADE
-  TEMPORARY CONCRETE BARRIER WALL (FROM PRIOR STAGE)

**TEMP. PAVEMENT MARKING LEGEND**

- ① SOLID WHITE, 4"
- ② SKIP DASH WHITE, 4"
- ③ DOTTED WHITE, 6"
- ④ SOLID WHITE, 6"
- ⑤ SOLID WHITE, 12"
- ⑥ SOLID WHITE, 24"
- ⑦ SOLID YELLOW, 4"
- ⑧ DOUBLE CENTERLINE YELLOW, 4"
- ⑨ SOLID YELLOW, 12"
- ⑩ LETTERS AND SYMBOLS
- ⑪ SOLID WHITE, 8"



**KNIGHT**  
Engineers & Architects

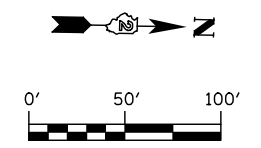
USER NAME = dsiwo	DESIGNED - PMO	REVISED -
PLOT SCALE = 1:100	DRAWN - PMO	REVISED -
PLOT DATE = 8/16/2018	CHECKED - DMS	REVISED -
	DATE - 08/15/2018	REVISED -

**STATE OF ILLINOIS**  
**DEPARTMENT OF TRANSPORTATION**










**MAINTENANCE OF TRAFFIC**  
**STAGE 6A - IL ROUTE 2**

S6A-103 SHEET NO. OF SHEETS STA. 248+00 TO STA. 263+00

F.A.P. RTE.	SECTION	COUNTY	TOTAL SHEETS	SHEET NO.
301	3HBR	WINNEBAGO	689	298
FED. ROAD DIST. NO. ILLINOIS FED. AID PROJECT			CONTRACT NO. 64B87	

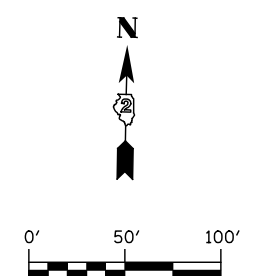
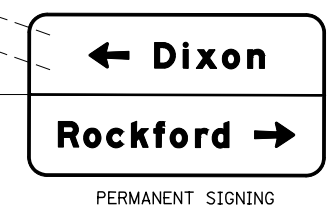
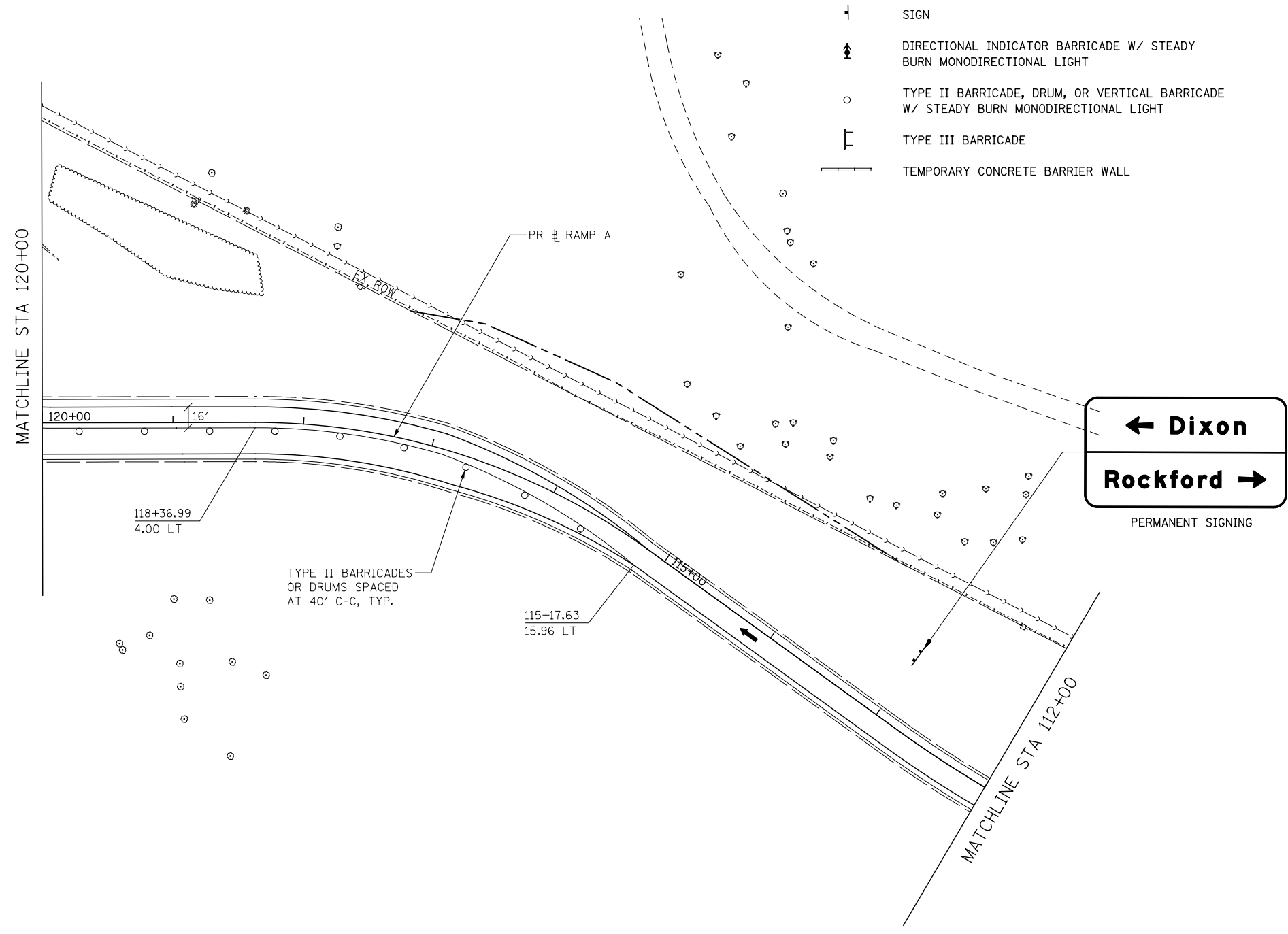


**STAGING LEGEND**

-  CONSTRUCTION WORK ZONE
-  TEMPORARY PAVEMENT (PLACED THIS STAGE)
-  TEMPORARY PAVEMENT (PRIOR STAGE)
-  TRAFFIC FLOW
-  SIGN
-  DIRECTIONAL INDICATOR BARRICADE W/ STEADY BURN MONODIRECTIONAL LIGHT
-  TYPE II BARRICADE, DRUM, OR VERTICAL BARRICADE W/ STEADY BURN MONODIRECTIONAL LIGHT
-  TYPE III BARRICADE
-  TEMPORARY CONCRETE BARRIER WALL

**TEMP. PAVEMENT MARKING LEGEND**

- ① SOLID WHITE, 4"
- ② SKIP DASH WHITE, 4"
- ③ DOTTED WHITE, 6"
- ④ SOLID WHITE, 6"
- ⑤ SOLID WHITE, 12"
- ⑥ SOLID WHITE, 24"
- ⑦ SOLID YELLOW, 4"
- ⑧ DOUBLE CENTERLINE YELLOW, 4"
- ⑨ SOLID YELLOW, 12"
- ⑩ LETTERS AND SYMBOLS
- ⑪ SOLID WHITE, 8"



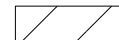







<b>KNIGHT</b> Engineers & Architects	USER NAME = dsiwo	DESIGNED - PMO	REVISED -
	PLOT SCALE = 1:100	DRAWN - PMO	REVISED -
	PLOT DATE = 8/16/2018	CHECKED - DMS	REVISED -
		DATE - 08/15/2018	REVISED -

**STATE OF ILLINOIS**  
**DEPARTMENT OF TRANSPORTATION**

<b>MAINTENANCE OF TRAFFIC</b> <b>STAGE 6A - RAMP A</b>			
S6A-102	SHEET NO. OF SHEETS	STA. 112+00 TO STA. 120+00	

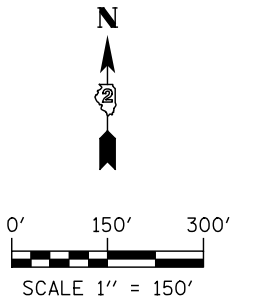
F.A.P. RTE.	SECTION	COUNTY	TOTAL SHEETS	SHEET NO.
301	3HBR	WINNEBAGO	689	299
FED. ROAD DIST. NO. ILLINOIS FED. AID PROJECT			CONTRACT NO. 64B87	

**STAGING LEGEND**

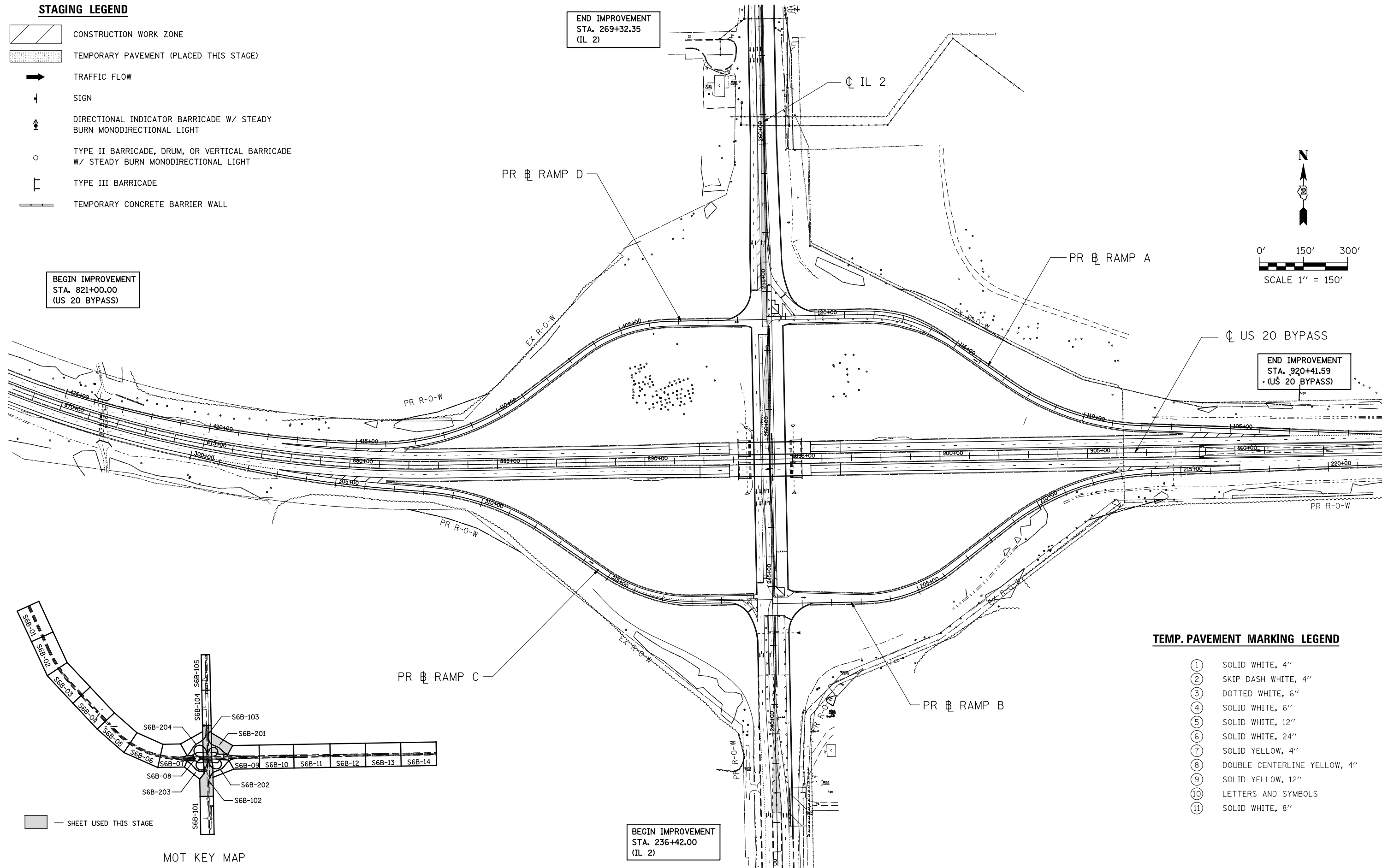
-  CONSTRUCTION WORK ZONE
-  TEMPORARY PAVEMENT (PLACED THIS STAGE)
-  TRAFFIC FLOW
-  SIGN
-  DIRECTIONAL INDICATOR BARRICADE W/ STEADY BURN MONODIRECTIONAL LIGHT
-  TYPE II BARRICADE, DRUM, OR VERTICAL BARRICADE W/ STEADY BURN MONODIRECTIONAL LIGHT
-  TYPE III BARRICADE
-  TEMPORARY CONCRETE BARRIER WALL

BEGIN IMPROVEMENT  
STA. 821+00.00  
(US 20 BYPASS)

END IMPROVEMENT  
STA. 269+32.35  
(IL 2)



END IMPROVEMENT  
STA. 920+41.59  
(US 20 BYPASS)



**TEMP. PAVEMENT MARKING LEGEND**

- ① SOLID WHITE, 4"
- ② SKIP DASH WHITE, 4"
- ③ DOTTED WHITE, 6"
- ④ SOLID WHITE, 6"
- ⑤ SOLID WHITE, 12"
- ⑥ SOLID WHITE, 24"
- ⑦ SOLID YELLOW, 4"
- ⑧ DOUBLE CENTERLINE YELLOW, 4"
- ⑨ SOLID YELLOW, 12"
- ⑩ LETTERS AND SYMBOLS
- ⑪ SOLID WHITE, 8"

 SHEET USED THIS STAGE

MOT KEY MAP

BEGIN IMPROVEMENT  
STA. 236+42.00  
(IL 2)



USER NAME = dsiw	DESIGNED - PMO	REVISED -
PLOT SCALE = 1:300	DRAWN - PMO	REVISED -
PLOT DATE = 8/16/2018	CHECKED - DMS	REVISED -
	DATE - 08-15-2018	REVISED -

STATE OF ILLINOIS  
DEPARTMENT OF TRANSPORTATION

<b>MAINTENANCE OF TRAFFIC STAGE 6B - GENERAL LAYOUT</b>			
S6B-00	SHEET NO.	OF SHEETS	STA. TO STA.

F.A.P. RTE.	SECTION	COUNTY	TOTAL SHEETS	SHEET NO.
742	3HBR	WINNEBAGO	689	300
CONTRACT NO. 64B87				
FED. ROAD DIST. NO. ILLINOIS FED. AID PROJECT				