

017

11-09-2018 LETTING ITEM 017

STATE OF ILLINOIS
DEPARTMENT OF TRANSPORTATION

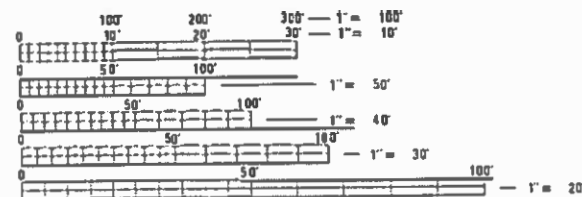
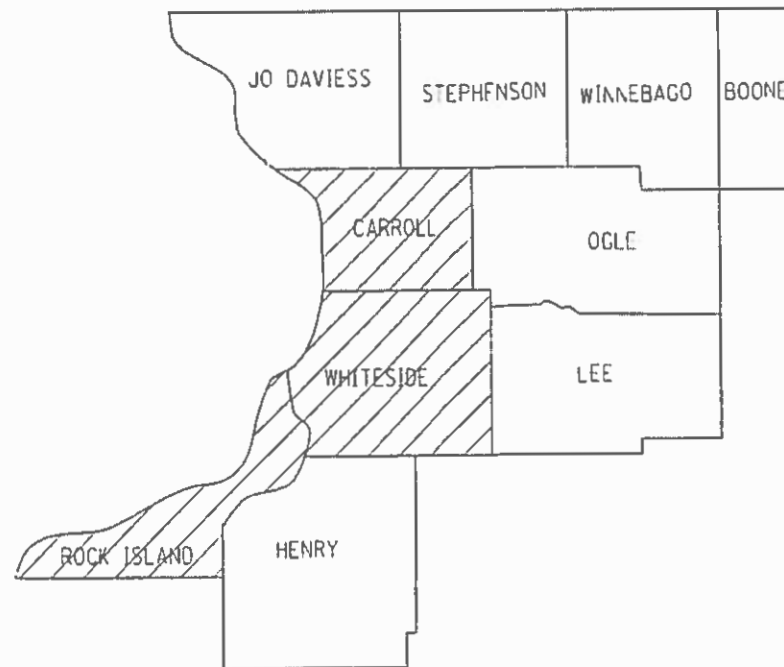
F.A. NO.	SECTION	COUNTY	TOTAL SHEETS	SHEET NO.
VAR.	D2 BC 2019-2	VARIOUS	7	1
ILLINOIS		CONTRACT NO. 64M96		

FOR INDEX OF SHEETS, SEE SHEET NO. 2
FOR STATE STANDARDS, SEE SHEET NO. 2

PROPOSED HIGHWAY PLANS

VARIOUS ROUTES
SECTION D2 BC 2019-2
PROJECT: NHPP-STP-3338(215)
TYPE of IMPROVEMENT: BRIDGE WASHING
CARROLL, ROCK ISLAND & WHITESIDE COUNTIES

C-92-074-18



FULL SIZE PLANS HAVE BEEN PREPARED USING STANDARD ENGINEERING SCALES. REDUCED SIZED PLANS WILL NOT CONFORM TO STANDARD SCALES. IN MAKING MEASUREMENTS ON REDUCED PLANS, THE ABOVE SCALES MAY BE USED.

J.U.L.I.E.
JOINT UTILITY LOCATION INFORMATION FOR EXCAVATION
1-800-892-0123
OR 811

PROJECT ENGINEER: DAVID DOSS (815) 284-5416
PROJECT MANAGER: MAHMOUD ETEMADI (815) 284-5393

CONTRACT NO. 64M96

STATE OF ILLINOIS
DEPARTMENT OF TRANSPORTATION

SUBMITTED 8-10-2018
K. Mark
REGIONAL ENGINEER

Oct 5 2018
E.A. Elk
ENGINEER OF DESIGN AND ENVIRONMENT

Oct 5 2018
David L. Ch...
DIRECTOR OF HIGHWAYS PROJECT IMPLEMENTATION

PRINTED BY THE AUTHORITY
OF THE STATE OF ILLINOIS

INDEX OF SHEETS

- 1 COVER SHEET
- 2 INDEX OF SHEETS & STATE STANDARDS
- 3 SUMMARY OF QUANTITIES
- 4 SCHEDULE OF QUNATITIES
- 5 LOCATION MAP CARROLL COUNTY
- 6 LOCATION MAP ROCK ISLAND COUNTY
- 7 LOCATION MAP WHITESIDE COUNTY

STATE STANDARDS

- 701006-05 OFF-ROAD OPERATIONS, 2L, 2W, 15'(4.5m) TO 24" (600mm) FROM PAVEMENT EDGE
- 701101-05 OFF-ROAD OPERATIONS, MULTILANE, 15'(4.5m) TO 24"(600mm) FROM PAVEMENT EDGE
- 701201-04 LANE CLOSURE, 2, 2W, DAY ONLY, FOR SPEEDS \geq 45 MPH
- 701206-04 LANE CLOSURE, 2L, 2W, NIGHT ONLY, FOR SPEEDS, \geq 45 MPH
- 701411-09 LANE CLOSURE, MULTILANE, AT ENTRANCE OR EXIT RAMP FOR SPEEDS \geq 45 MPH
- 701601-09 URBAN LANE CLOSURE, MULTILANE, 1W OR 2W WITH NONTRAVERSABLE MEDIAN
- 701901-07 TRAFFIC CONTROL DEVICES
- 720011-01 METAL POSTS FOR SIGNS, MARKERS AND DELINEATORS
- 728001-01 TELESCOPING STEEL SIGN SUPPORT
- 729001-01 APPLICATIONS OF TYPES A & B METAL POSTS (FOR SIGNS & MARKERS)

MODEL: Default
 FILE NAME: P:\1108\B&E\BID\NTEC\Illinois.gov\RW\DOT\Documents\DOT_Offices\District 2\Projects\Operations\Bridges_Section\Bridges_Washing_Contract\32019\64M96_Bridge_Washing_Contract\32019\64M96_Bridge_Washing_Contract\32019\64M96-ht-cover.dgn

USER NAME = dossed	DESIGNED - _____	REVISED - _____	STATE OF ILLINOIS DEPARTMENT OF TRANSPORTATION	INDEX OF SHEETS & STATE STANDARDS		F.A. RTÉ.	SECTION	COUNTY	TOTAL SHEETS	SHEET NO.
PLOT SCALE = 100,0000 ' / in.	CHECKED - _____	REVISED - _____				VAR.	D2 BC 2019-2	VARIOUS	7	2
PLOT DATE = Aug-06-2018 11:01:54 AM	DATE - _____	REVISED - _____		SCALE: _____ SHEET ____ OF ____ SHEETS STA. _____ TO STA. _____		ILLINOIS FED. AID PROJECT				
						CONTRACT NO. 64M96				

SUMMARY OF QUANTITIES

Paycode	Description	Units	ILLINOIS	IOWA	ILLINOIS	IOWA	ILLINOIS	IOWA	Total
			SN 008-0052 0047 Rural IL 84/US 52 Carroll County STP RURAL 80% Federal 20% State	SN 008-0052 0047 Rural IL 84/US 52 Carroll County 100% State	SN 081-9905 0047 Urban US 67 Rock Island County STP > 200K 80% Federal 20% State	SN 081-9905 0047 Urban US 67 Rock Island County 100% State	SN 098-6003 0047 Rural US 30 Whiteside County NHPP 80% Federal 20% State	SN 098-6003 0047 Rural US 30 Whiteside County 100% State	
59200101	BRIDGE WASHING NO. 1	EACH	0.50	0.50					1
59200102	BRIDGE WASHING NO. 2	EACH			0.50	0.50			1
59200103	BRIDGE WASHING NO. 3	EACH					0.50	0.50	1
67100100	MOBILIZATION	L SUM	0.12	0.12	0.13	0.13	0.25	0.25	1
70100420	TRAFFIC CONTROL AND PROTECTION, STANDARD 701411	EACH			0.50	0.50			1
70100450	TRAFFIC CONTROL AND PROTECTION, STANDARD 701201	L SUM	0.50	0.50					1
70100455	TRAFFIC CONTROL AND PROTECTION, STANDARD 701206	L SUM					0.50	0.50	1
70102630	TRAFFIC CONTROL AND PROTECTION, STANDARD 701601	L SUM			0.50	0.50			1
70200100	NIGHTTIME WORKZONE LIGHTING	L SUM			0.25	0.25	0.25	0.25	1
Z0048665	RAILROAD PROTECTIVE LIABILITY INSURANCE	L SUM	0.25	0.25	0.25	0.25			1

MODEL: Default
 FILE NAME: P:\11\08\BID\NTEC Illinois.gov\PWD\DOT\Documents\DOT Offices\District 2\Projects\Operations\Bridges\Section\Bridges\Washing\Contracts\2019\64M96 Bridge Washing over the Mississippi River (3 structures)\CADD\64M96-shc-cover.dgn

USER NAME = dossdd	DESIGNED - _____	REVISED - _____
	DRAWN - _____	REVISED - _____
PLOT SCALE = 100.0000' / in.	CHECKED - _____	REVISED - _____
PLOT DATE = Aug-06-2018 11:02:04 AM	DATE - _____	REVISED - _____

**STATE OF ILLINOIS
DEPARTMENT OF TRANSPORTATION**

SUMMARY OF QUANTITIES

SCALE: _____ SHEET ___ OF ___ SHEETS STA. _____ TO STA. _____

F.A. RTE.	SECTION	COUNTY	TOTAL SHEETS	SHEET NO.
VAR.	D2 BC 2019-2	VARIOUS	7	3
			CONTRACT NO. 64M96	
		ILLINOIS FED. AID PROJECT		

SCHEDULE OF QUANTITIES

Pay Item	Location	Structure Number	Facility Carried	Feature Crossed	Location	Traffic Control
BRIDGE WASHING NO. 1	1	008-0052	US 52/IL 64	Mississippi River & BN RR	SAVANNA/ SABULA	701201
BRIDGE WASHING NO. 2	2	081-9905	US 67	ILL 92, RR & Mississippi River	BETWEEN DAV. & R.I.	701601 & 701411
BRIDGE WASHING NO. 3	3	098-6003	US 30	Mississippi River	CLINTON	701206

MODEL: Default
 FILE: \\mhc-pw\ulb\B&E\BID\NTEC\Illinois.gov\PW\DOT\Documents\DOT_Offices\District 2\Projects\Operations\Bridges_Section\Bridges_Washing_Contracts\2019\64M96_Bridges_Washing_over_the_Mississippi_River_13_structures\CADD\64M96-sch-cover.dgn

CARROLL COUNTY



LOCATION 1
SN 008-0052
BRIDGE WASHING NO. 1

MODEL: Default
FILE NAME: p:\u0000\B&E\ID\ITC\Illinois\gov\PWD\DOT\Documents\DOT_Offices\District 2\Projects\Operations\Bridges_Section\Bridges_Washing_Location_1\Map\008-0052-bridge_washing_no_1.dwg
PROJECT: Operations\Bridges_Section\Bridges_Washing_Location_1\Map\008-0052-bridge_washing_no_1.dwg
CONTRACT: 64M96

USER NAME = drossdd	DESIGNED - _____	REVISED - _____
	DRAWN - _____	REVISED - _____
PLOT SCALE = 100,0000' / in.	CHECKED - _____	REVISED - _____
PLOT DATE = Jul-16-2018 08:03:27 AM	DATE - _____	REVISED - _____

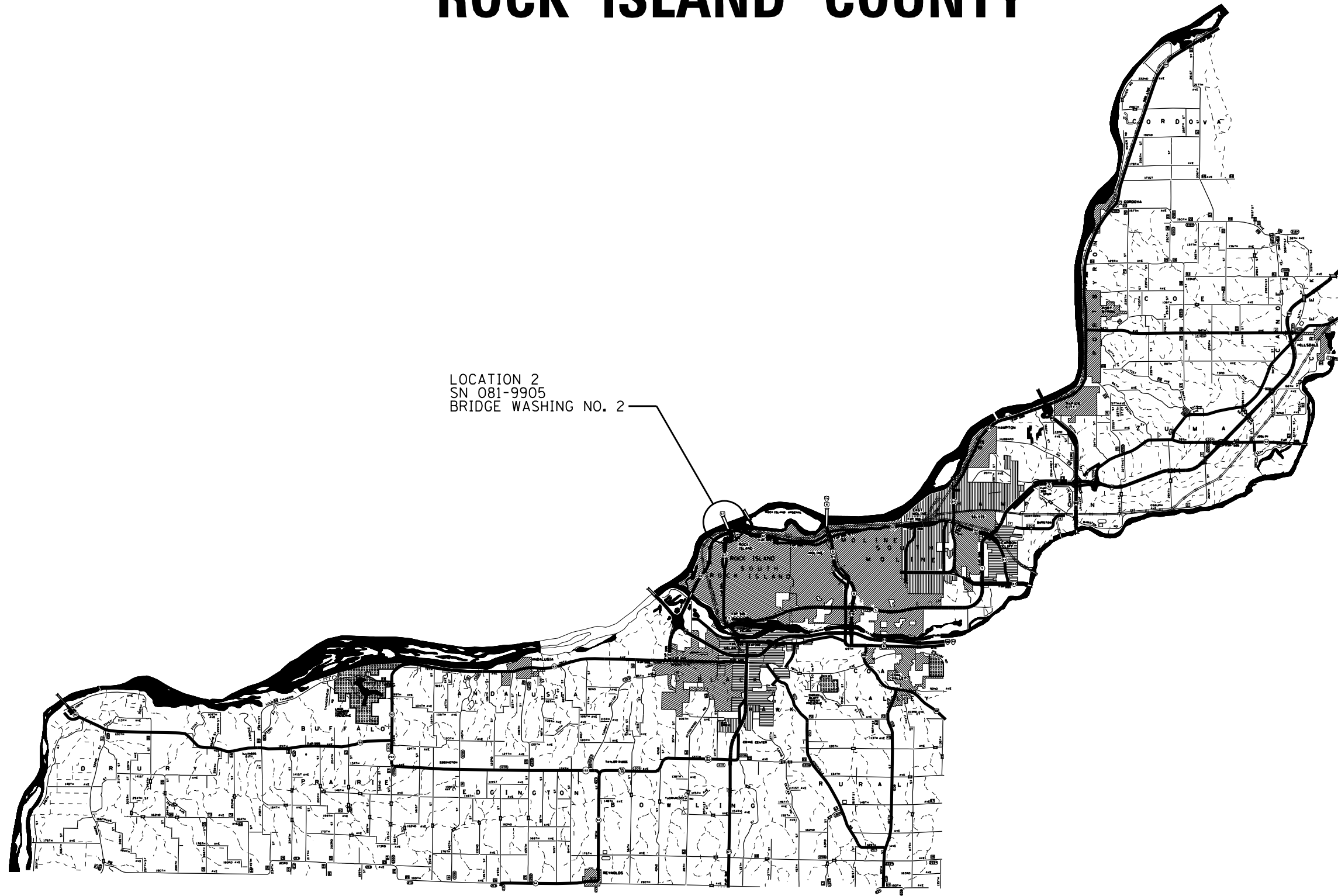
STATE OF ILLINOIS
DEPARTMENT OF TRANSPORTATION

CARROLL COUNTY
LOCATION MAP

SCALE: _____ SHEET _____ OF _____ SHEETS STA. _____ TO STA. _____

F.A. RTE.	SECTION	COUNTY	TOTAL SHEETS	SHEET NO.
VAR.	D2 BC 2019-2	VARIOUS	7	5
			CONTRACT NO. 64M96	
ILLINOIS FED. AID PROJECT				

ROCK ISLAND COUNTY



LOCATION 2
SN 081-9905
BRIDGE WASHING NO. 2

MODEL: Default
 FILE NAME: p:\u0008\B&E\ID\NTEC\Illinois\poc\RW\DOT\Documents\DOT_Offices\District 2\Projects\Operations\Bridges_Section\Bridges_Washing_Contract\2019\64M96_Bridges_Washing_eve-the_Mississippi_River\3_structures\CADD\64M96-shr-cover.dgn

USER NAME = dossed	DESIGNED - _____	REVISED - _____
	DRAWN - _____	REVISED - _____
PLOT SCALE = 100,0000' / in.	CHECKED - _____	REVISED - _____
PLOT DATE = Jul-16-2018 08:03:45 AM	DATE - _____	REVISED - _____

**STATE OF ILLINOIS
DEPARTMENT OF TRANSPORTATION**

**ROCK ISLAND COUNTY
LOCATION MAP**

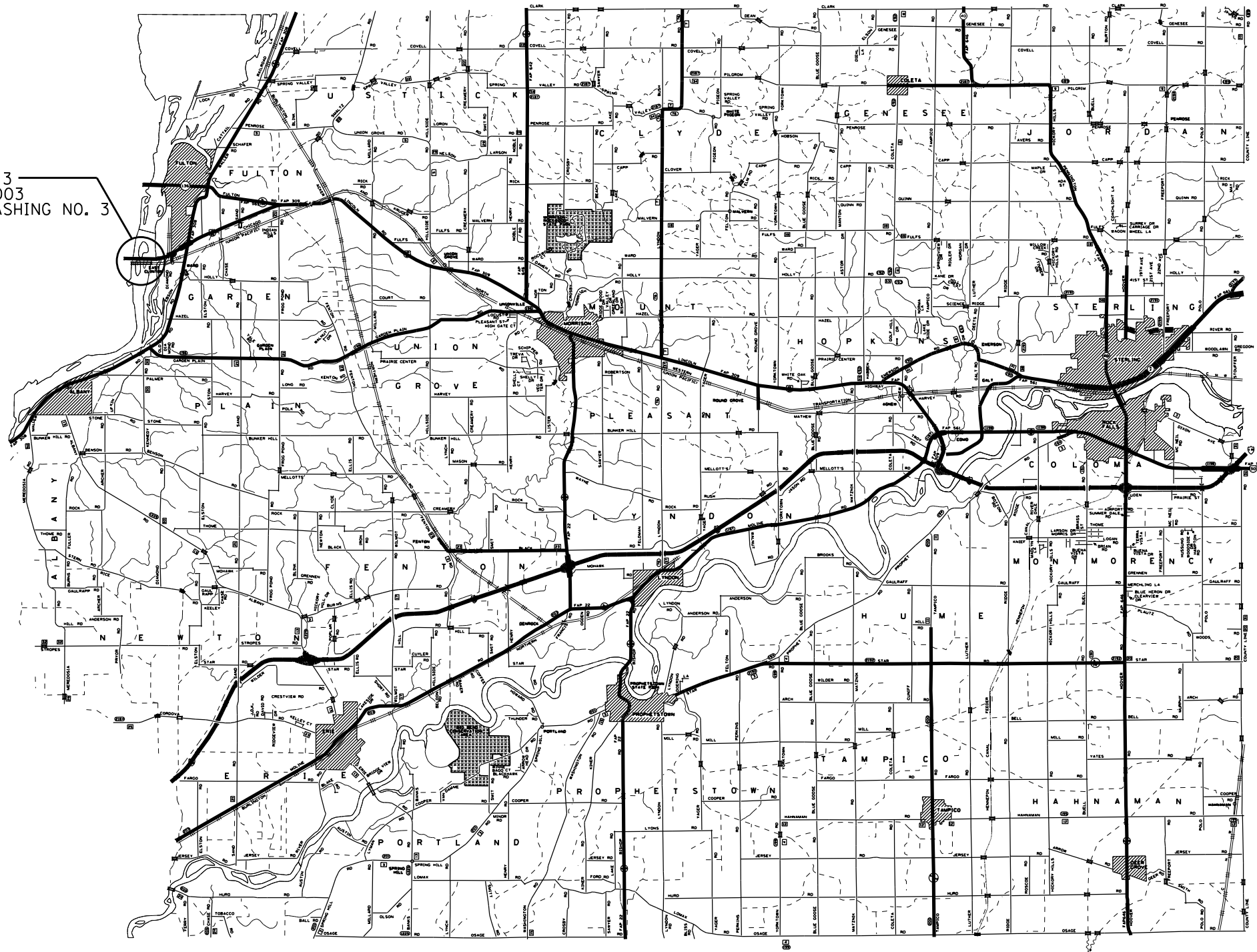
SCALE: _____ SHEET ____ OF ____ SHEETS STA. _____ TO STA. _____

F.A. RTÉ.	SECTION	COUNTY	TOTAL SHEETS	SHEET NO.
VAR.	D2 BC 2019-2	VARIOUS	7	6
			CONTRACT NO. 64M96	
		ILLINOIS	FED. AID PROJECT	

WHITESIDE COUNTY



LOCATION 3
SN 098-6003
BRIDGE WASHING NO. 3



MODEL: Default
FILE: Model: p:\u0008\B&E\ID\NTEC\Illinois\gov\PW\DOT\Documents\DOT_Offices\District 2\Projects\Operations\Bridges_Section\Bridges_Washing_Location3\2019\64M96_Bridge_Washing_Location3_structures\CADD\64M96-shr-cover.dgn

USER NAME = dossed	DESIGNED - _____	REVISED - _____
	DRAWN - _____	REVISED - _____
PLOT SCALE = 100,0000' / in.	CHECKED - _____	REVISED - _____
PLOT DATE = Jul-16-2018 08:03:54 AM	DATE - _____	REVISED - _____

STATE OF ILLINOIS
DEPARTMENT OF TRANSPORTATION

WHITESIDE COUNTY LOCATION MAP	
SCALE: _____	SHEET _____ OF _____ SHEETS
STA. _____	TO STA. _____

F.A. RTE.	SECTION	COUNTY	TOTAL SHEETS	SHEET NO.
VAR.	D2 BC 2019-2	VARIOUS	7	7
CONTRACT NO. 64M96				
ILLINOIS FED. AID PROJECT				