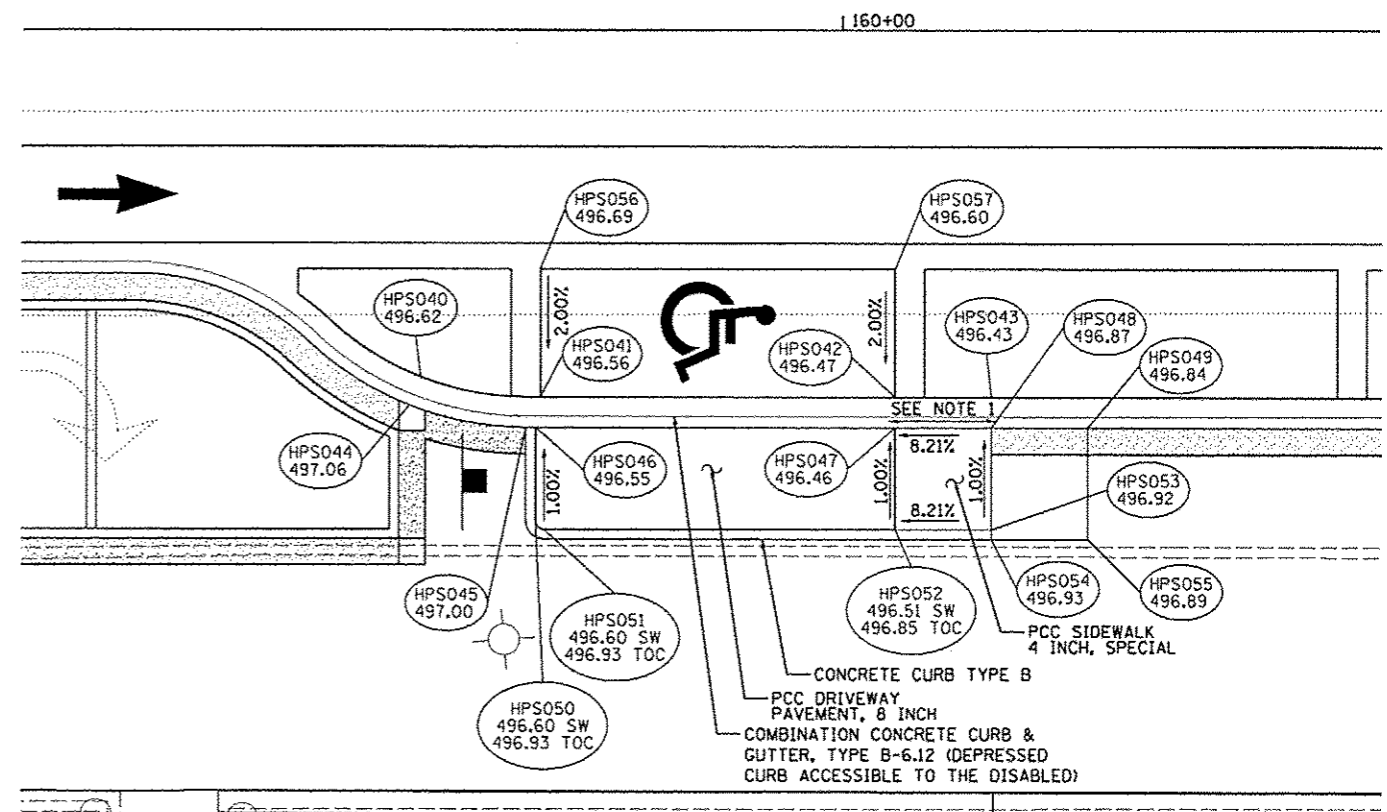
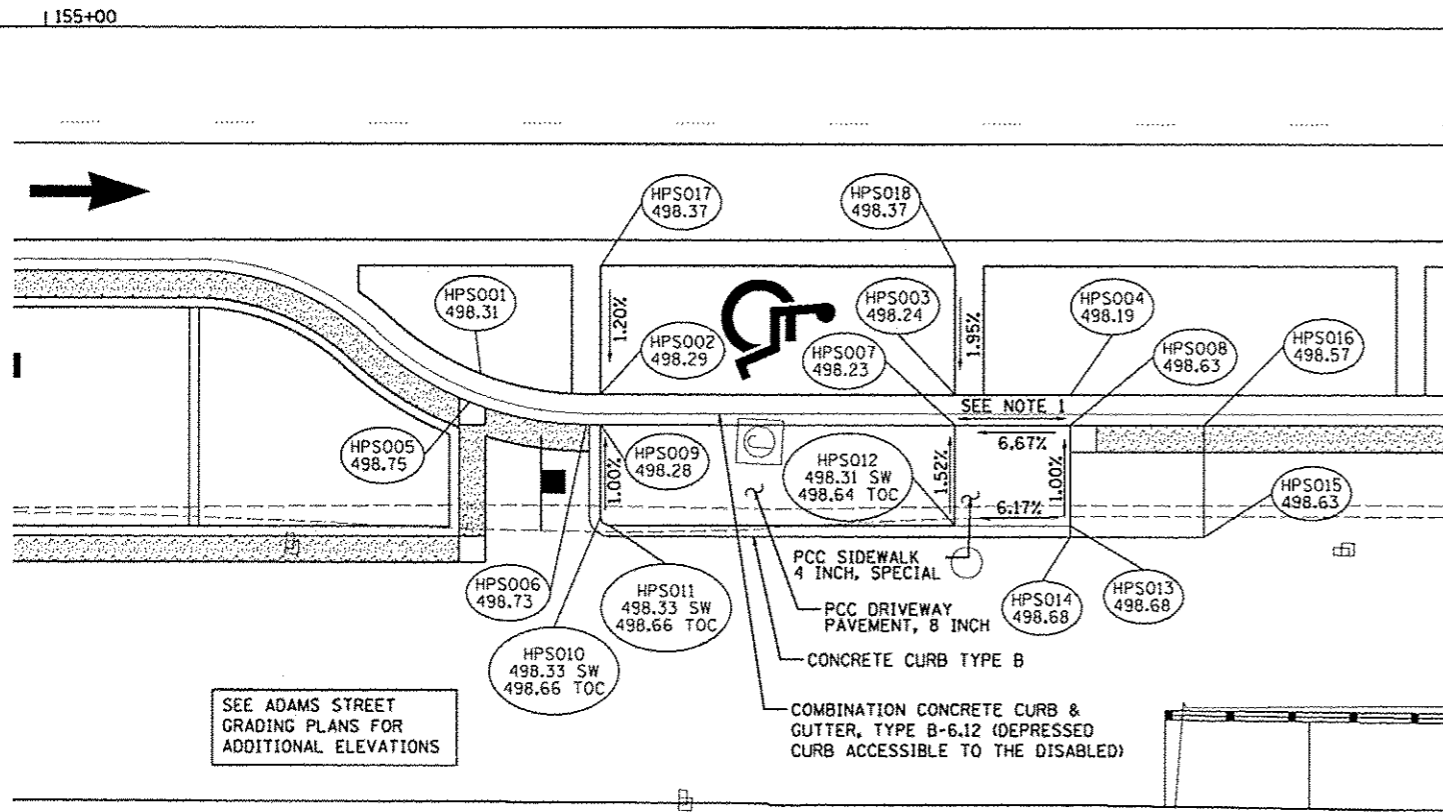


ADAMS STREET (155+22 TO 155+60 RT.)

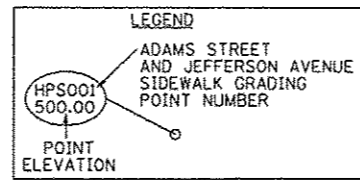
ADAMS STREET (159+77 TO 160+13 RT.)



SEE ADAMS STREET GRADING PLANS FOR ADDITIONAL ELEVATIONS

SEE NOTE 1

ADAMS STREET HANDICAP PARKING GRADES						
POINT NO.	STATION	OFFSET	SIDE	ELEVATION	LOCATION	ELEVATION
HPS001	155+22.60	17.95	RT	498.31	EOP	
HPS002	155+28.87	19.00	RT	498.29	EOP	
HPS003	155+47.37	19.00	RT	498.24	EOP	
HPS004	155+53.37	19.00	RT	498.19	EOP	
HPS005	155+22.02	19.42	RT	498.75	BOC	
HPS006	155+28.12	20.58	RT	498.73	BOC	
HPS007	155+47.37	20.58	RT	498.23	BOC	
HPS008	155+53.37	20.58	RT	498.63	BOC	
HPS009	155+28.87	20.58	RT	498.28	SW/TOC	
HPS010	155+28.87	25.41	RT	498.33	SW	498.66 TOC
HPS011	155+29.28	25.83	RT	498.33	SW	498.66 TOC
HPS012	155+47.37	25.83	RT	498.10	SW	498.64 TOC
HPS013	155+53.37	25.83	RT	498.68	SW	
HPS014	155+53.37	26.41	RT	498.68	SW	
HPS015	155+60.34	26.41	RT	498.63	SW	
HPS016	155+60.34	20.58	RT	498.57	SW	
HPS017	155+28.87	12.33	RT	498.37	SW	
HPS018	155+47.37	12.33	RT	498.37	SW	



NOTES:
1. TRANSITION FROM DEPRESSED CURB TO FULL HEIGHT ALONG LENGTH OF RAMP.

ADAMS STREET HANDICAP PARKING GRADES							
POINT NO.	STATION	OFFSET	SIDE	ELEVATION	LOCATION	ELEVATION	LOCATION
HPS040	159+78.02	17.96	RT	496.62	EOP		
HPS041	159+84.25	19.00	RT	496.56	EOP		
HPS042	160+02.75	19.00	RT	496.47	EOP		
HPS043	160+07.75	19.00	RT	496.43	EOP		
HPS044	159+77.45	19.44	RT	497.06	BOC		
HPS045	159+83.50	20.58	RT	497.00	BOC		
HPS046	159+84.00	20.58	RT	496.55	BOC		
HPS047	160+02.75	20.58	RT	496.46	BOC		
HPS048	160+07.75	20.58	RT	496.87	BOC		
HPS049	160+12.75	20.58	RT	496.84	BOC		
HPS050	159+84.00	25.50	RT	496.60	SW	496.93	TOC
HPS051	159+84.42	25.91	RT	496.60	SW	496.93	TOC
HPS052	160+02.75	25.91	RT	496.51	SW	496.85	TOC
HPS053	160+07.75	25.91	RT	496.92	SW		
HPS054	160+07.75	26.41	RT	496.93	SW		
HPS055	160+12.75	26.41	RT	496.89	SW		
HPS056	159+84.25	12.33	RT	496.69	EOP		
HPS057	160+02.75	12.33	RT	496.60	EOP		

