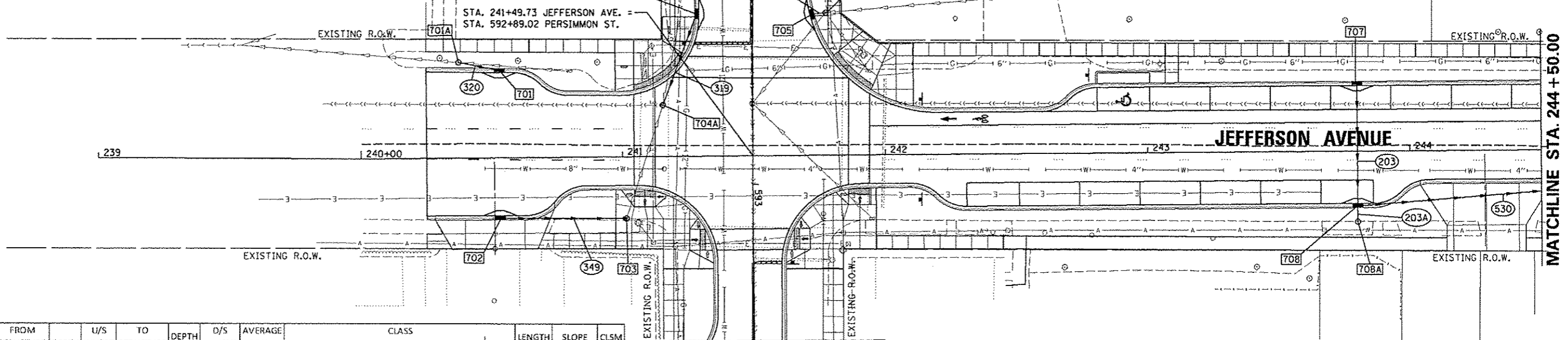
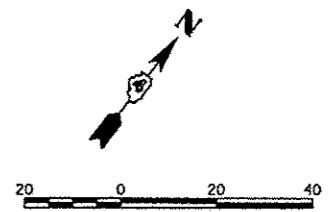


STRUCTURE NUMBER	STA	OFFSET	TYPE	RIM	INVERTS								
					N	NE	E	SE	S	SW	W	NW	
701	240+53.00	32.85	LT	INLETS TYPE G-1	503.22								500.25
701A	240+37.50	36.50	LT	MAN TA 4 DIA T1F CL	503.79			500.00					496.3 EX.
702	240+53.20	22.50	RT	DRYWELL, TYPE G-1, 4' DIA.	503.07		500.00						
703	241+01.43	23.60	RT	MAN TA 4 DIA T1F CL	503.57	499.4 EX.							499.50
704	592+35.00	20.85	RT	DRYWELL, TYPE G-1, 4' DIA.	502.67					499.65			
704A	241+15.50	19.57	LT	MAN TA 4 DIA T1F CL	503.26	499.00				495.5 EX.	493.4 EX.		
705	592+35.22	22.18	LT	DRYWELL, TYPE G-1, 4' DIA.	502.67		499.65						
706	592+34.70	27.81	LT	MAN TA 5 DIA T1F CL	503.25	499.0 EX.				498.9 EX.	499.50		
707	243+80.00	25.33	LT	INLETS TYPE G-1	502.33				499.45				
708	243+80.00	20.33	RT	DRYWELL, TYPE G-1, 4' DIA.	502.32		498.95		499.40				499.20
708A	243+80.00	27.00	RT	INLETS TYPE A, T1F OL	502.54								499.50

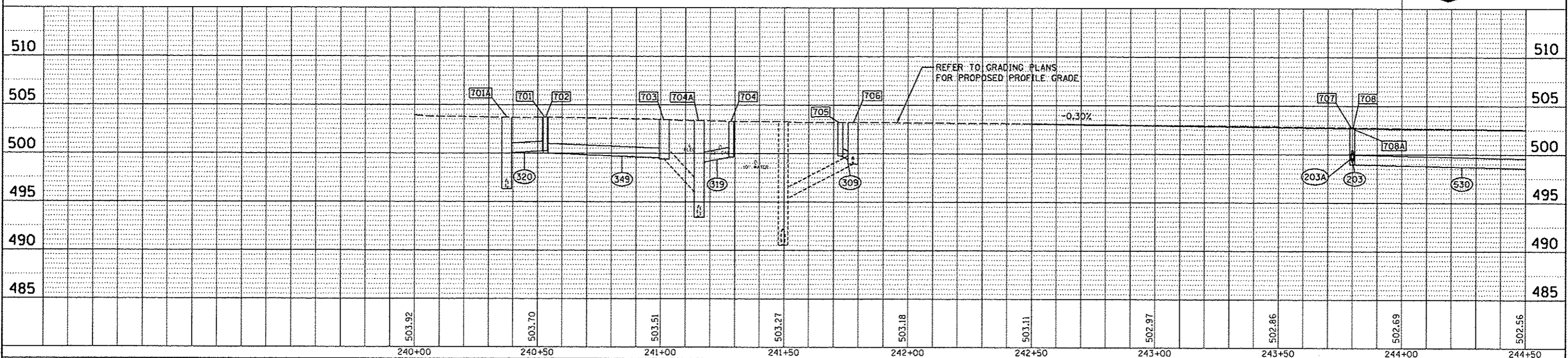


PIPE NUMBER	FROM STRUCTURE	FROM DEPTH	U/S INVERT	TO STRUCTURE	TO DEPTH	O/S INVERT	AVERAGE DEPTH	CLASS TYPE	DIAM	LENGTH	SLOPE	CLSM
320	701	3.0	500.25	701A	3.2	500.00	3.1	STORM SEWERS, CLASS A, TYPE 1	12	12.5	2.00%	3
349	702	3.1	500.00	703	4.1	499.50	3.6	STORM SEWERS, CLASS A, TYPE 1	12	44.5	1.12%	13
319	704	3.0	499.65	704A	4.3	499.00	3.6	STORM SEWERS, CLASS A, TYPE 2	12	33.5	1.94%	10
309	705	3.0	499.65	706	3.8	499.50	3.4	STORM SEWERS, CLASS A, TYPE 1	12	1.5	10.00%	0
203	707	2.9	499.45	708	3.1	499.20	3.0	STORM SEWER (WATER MAIN REQUIREMENTS)	12	42.5	0.59%	10
203A	708A	3.0	499.50	708	2.9	499.40	3.0	STORM SEWERS, CLASS A, TYPE 1	12	6.0	1.67%	1
530	708	3.4	498.95	710	4.1	498.30	3.7	STORM SEWER (WATER MAIN REQUIREMENTS)	12	117.5	0.55%	36

MATCHLINE STA. 593 + 60.00

SEE PERSIMMON STREET DRAINAGE SHEET

NOTE: ABOVE GROUND UTILITY ELEVATION SHALL BE ADJUSTED TO MEET PROWAG AND ADA STANDARDS



FILE NAME *	USER NAME = kover01011	DESIGNED - MPB	REVISED -	<b>STATE OF ILLINOIS</b> <b>DEPARTMENT OF TRANSPORTATION</b>	<b>JEFFERSON AVENUE</b> <b>DRAINAGE PLAN</b>			F.A.U. RTE.	SECTION	COUNTY	TOTAL SHEETS	SHEET NO.
0:\pwise\work\do_not_delete\dms73388\041010155-alt-draw-896.dgn	0155-alt-draw-896.dgn	DRAWN - RLA	REVISED -		12-00356-01-PV	PEORIA	519	223				
PLOT SCALE = 3/8"=1'-0"		CHECKED - KNB	REVISED -		CONTRACT NO.89626							
PLOT DATE = 07/23/2012		DATE - 7/18/12	REVISED -		SCALE: 1"=20'	SHEET NO. OF SHEETS	STA. 239+00 TO STA. 244+50	ILLINOIS FED. AID PROJECT FIG-50931150				