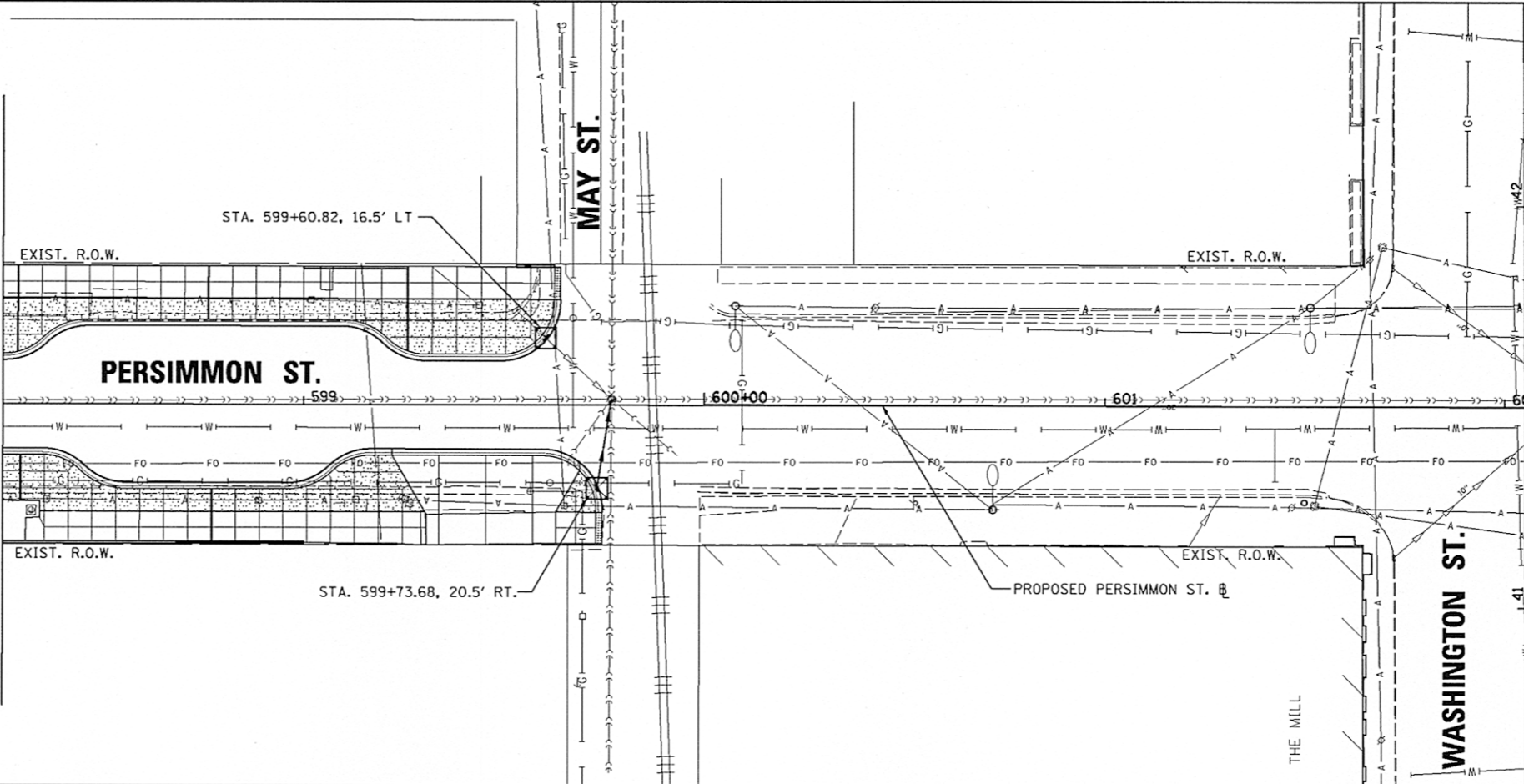


- NOTES:
1. INLET FILTERS SHALL BE PROVIDED AT ALL EXISTING STORM SEWER STRUCTURE LOCATIONS.
 2. SEE STORM WATER POLLUTION PREVENTION PLAN AND PROVISIONS OF THE NPDES PERMIT ILRIO FOR DUST CONTROL CLEANING OF PAVEMENT REQUIREMENTS.

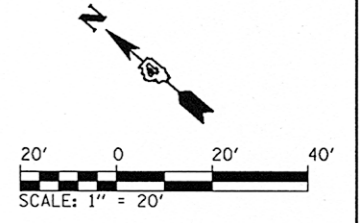
LEGEND


INLET FILTERS

MATCHLINE STA. 598 + 25.00



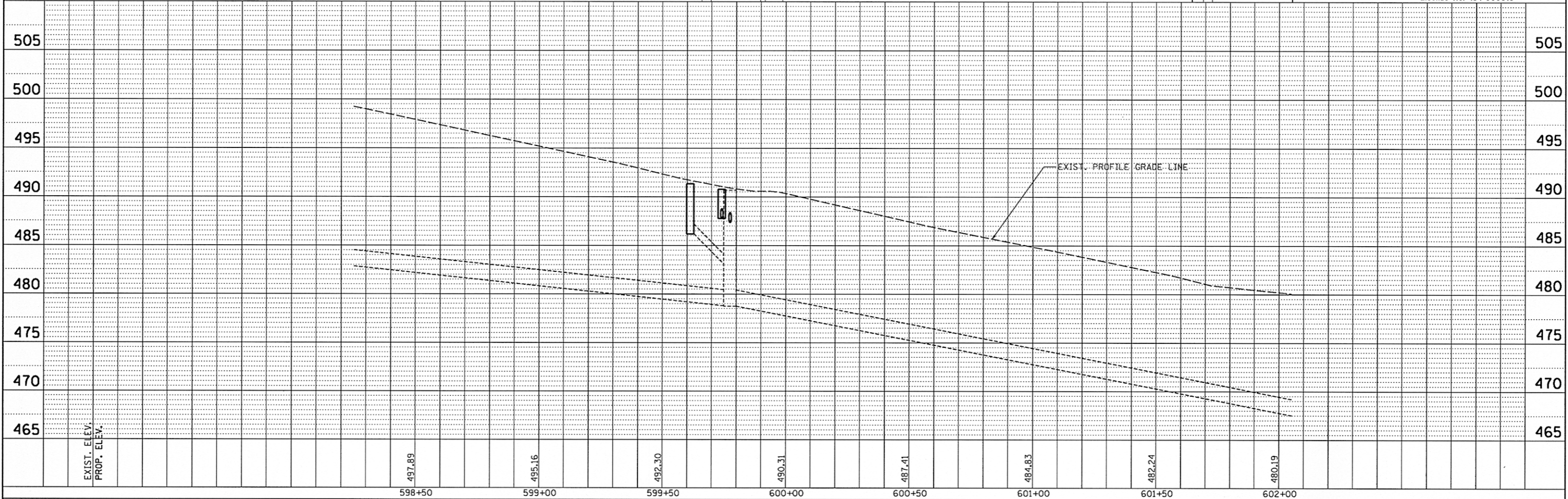
MATCHLINE STA. 602 + 05.14



 **CMT**
 CRAWFORD, MURPHY & TILLY, INC.
 CONSULTING ENGINEERS
 License No. 184-000613

PLAN	DATE
BY	
NO. OF WAY CHECKED	
NO. OF ROAD CHECKED	
NO. OF SIDEWALK CHECKED	
NO. OF CURB CHECKED	
NO. OF GUTTER CHECKED	
NO. OF DRAINAGE CHECKED	
NO. OF UTILITY CHECKED	
NO. OF STRUCTURE CHECKED	
NO. OF SIGNATURE CHECKED	

PROFILE	DATE
BY	
NO. OF GRADES CHECKED	
NO. OF B.M. NOTED	
NO. OF STRUCTURE NOTED	
NO. OF STAKES SET	
NO. OF UTILITY CHECKED	
NO. OF SIGNATURE CHECKED	



FILE NAME =	USER NAME = kovan01511	DESIGNED - RMM	REVISED -	STATE OF ILLINOIS DEPARTMENT OF TRANSPORTATION	PERSIMMON STREET EROSION CONTROL PLAN	F.A.U. RTE. 12-00356-01-PV COUNTY PEORIA TOTAL SHEETS 519 SHEET NO. 199 CONTRACT NO. 89626 ILLINOIS FED. AID PROJECT TIG-50931(58)
or\pwise_work\do_not_delete\dms73328\041010155-shc-erosal02.dgn		DRAWN - RJE	REVISED -			
PLOT SCALE = 39.9999' / in.		CHECKED - E.J.H.	REVISED -			
PLOT DATE = 07\23\2012		DATE - 7/18/12	REVISED -			
SCALE: 1" = 20'		SHEET NO. OF SHEETS		STA. 598+25.00 TO STA. 599+74.71		