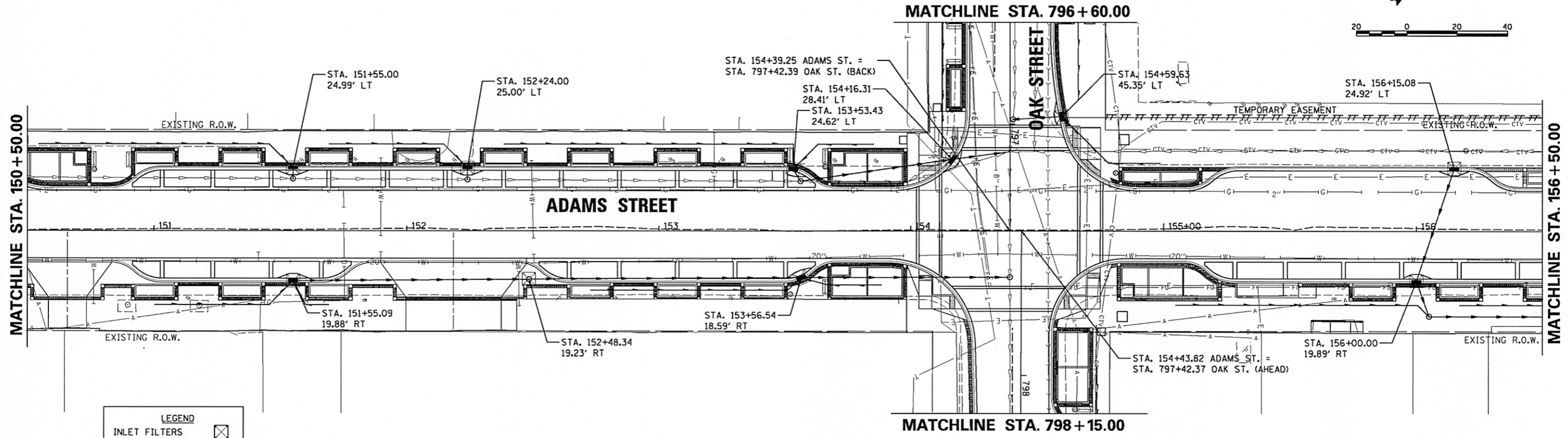
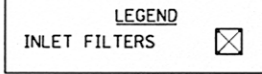
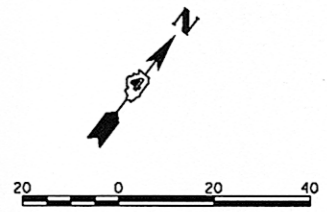


PLAN	SURVEYED	DATE
	ALIGNMENT	BY
	RT. OF WAY	CHECKED
	NO. OF WAY	NO.
	CADD FILE NAME	

PROFILE	SURVEYED	DATE
	GRADES	BY
	STRUCTURE	CHECKED
	NOTATION	NO.
	CRWD	

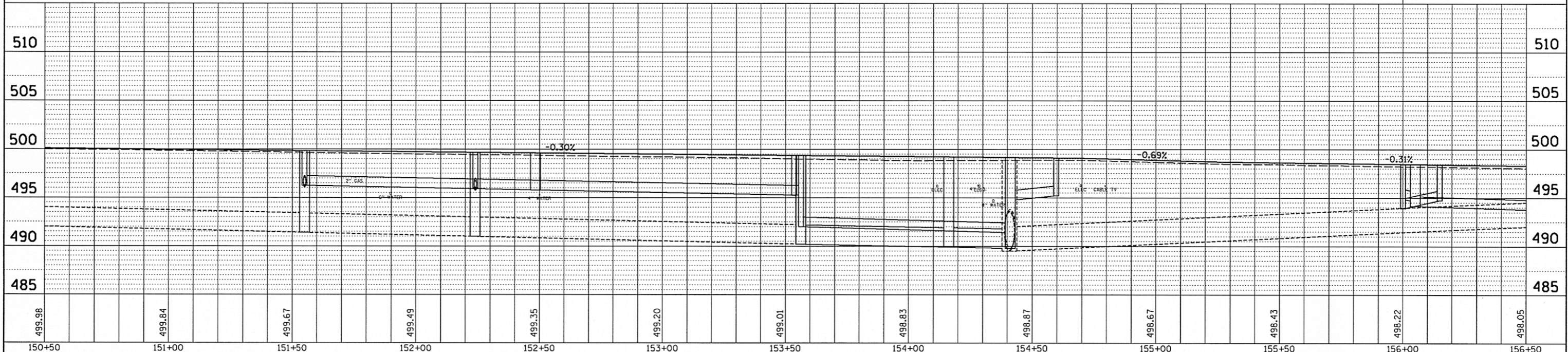


SEE OAK STREET  
EROSION CONTROL PLAN



- NOTES:**
1. INLET FILTERS SHALL BE PROVIDED AT ALL EXISTING STORM SEWER STRUCTURE LOCATIONS.
  2. SEE STORM WATER POLLUTION PREVENTION PLAN AND PROVISIONS OF THE NPDES PERMIT ILR10 FOR DUST CONTROL CLEANING OF PAVEMENT REQUIREMENTS.

SEE OAK STREET  
EROSION CONTROL PLAN



FILE NAME =	USER NAME = kovan01511	DESIGNED - VLK	REVISED -	<b>STATE OF ILLINOIS DEPARTMENT OF TRANSPORTATION</b>	<b>ADAMS STREET EROSION CONTROL PLAN</b>			F.A.U. RTE.	SECTION	COUNTY	TOTAL SHEETS	SHEET NO.
ca:\pwise\work\do_not_delete\dms73308\04100155-ah-eros003.dgn	0155-ah-eros003.dgn	DRAWN - RLA	REVISED -		12-00356-01-PV	PEORIA	519	192				
PLOT SCALE = 39.9999' / in.		CHECKED - KNB	REVISED -		CONTRACT NO.89626							
PLOT DATE = 07/23/2012		DATE - 7/18/12	REVISED -		ILLINOIS FED. AID PROJECT TIG-5093158							