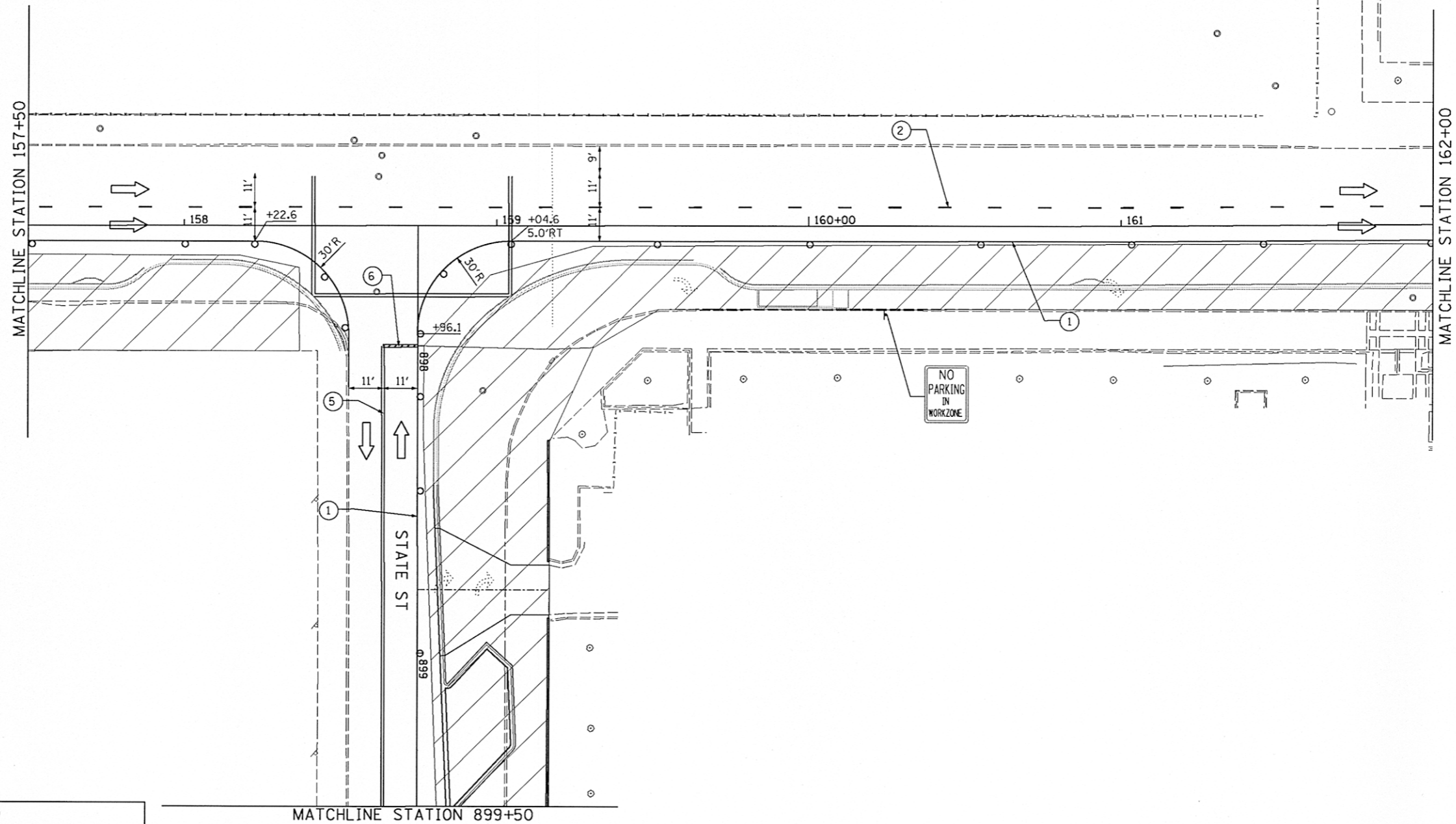
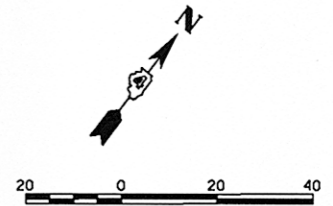



LEGEND

- TYPE II BARRICADES OR DRUMS WITH STEADY BURNING LIGHTS @ 50 FT CENTERS ALONG ROADWAY (TANGENT) AND 25 FT CENTERS ALONG TAPERS.
- ⊥ TYPE III BARRICADES WITH STEADY BURNING LIGHTS
- ▨ WORK ZONE
- ➡ ARROW BOARD
- ⊥ SIGN

- ① PAVEMENT MARKING TAPE, TYPE III 4", SOLID WHITE LINE (TYP)
- ② PAVEMENT MARKING TAPE, TYPE III 4", SKIP-DASH WHITE LINE, 30' SKIP, 10' DASH (TYP)
- ③ PAVEMENT MARKING TAPE, TYPE III 4", SOLID YELLOW LINE (TYP)
- ④ PAVEMENT MARKING TAPE, TYPE III 4" SKIP-DASH WHITE LINE, 6' SKIP, 2' DASH
- ⑤ PAVEMENT MARKING TAPE, TYPE III LINE 4" @ 11" C-C, SOLID YELLOW, (TYP)
- ⑥ PAVEMENT MARKING TAPE, TYPE III 24"




MILLENNIA PROFESSIONAL SERVICES
 850 North Main Street, Morton, IL 61550
 369.321.8141 voice, 369.321.8142 fax
 www.mps-ill.com

| | | | |
|---|------------------------|----------------|-----------|
| FILE NAME = | USER NAME = kovan01511 | DESIGNED - TVN | REVISED - |
| o:\pwise_work\do_not_delete\dms98379\04\010155-shr-STG111.dgn | | DRAWN - TVN | REVISED - |
| PLOT SCALE = 39.9999' / in. | | CHECKED - RPD | REVISED - |
| PLOT DATE = 07\23\2012 | | DATE - 7/18/12 | REVISED - |

**STATE OF ILLINOIS
DEPARTMENT OF TRANSPORTATION**

ADAMS STREET
SUGGESTED STAGES OF CONSTRUCTION & TRAFFIC CONTROL PLAN
STAGE-I

SCALE: 1"=4200' SHEET NO. OF SHEETS STA. 157+50 TO STA. 162+00

| | | | | |
|---|----------------|--------|--------------|-----------|
| F.A.U. RTE. | SECTION | COUNTY | TOTAL SHEETS | SHEET NO. |
| 88 | 12-00356-01-PV | PEORIA | 519 | 165 |
| CONTRACT NO. 89626 | | | | |
| ILLINOIS FED. AID PROJECT TIG-5093(158) | | | | |

STG111