


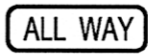
R1-1
30"x30"



R7-8
12"x18"



R7-1101
12"x6"
SIGN LEGEND
SHALL READ: \$350 FINE



R1-4
18"x6"

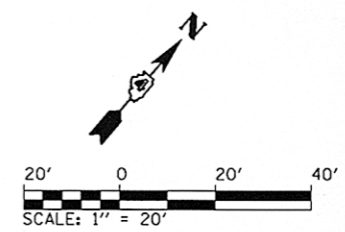
COMMERCIAL STREET
STREET SIGN-2

OAK STREET
STREET SIGN-2

MATCHLINE STA. 1711 + 50.00

MATCHLINE STA. 1716 + 70.23

ALL SIGNS ARE TO BE PLACED BY THE CITY OF PEORIA. SHOWN FOR INFORMATION ONLY.



FILE NAME = o:\pwise_work\do_not_delete\dms75322\043\0155-ahs-sign-304.dgn	USER NAME = kovan01511	DESIGNED - JES	REVISED -	STATE OF ILLINOIS DEPARTMENT OF TRANSPORTATION	COMMERCIAL STREET SIGNING PLANS			F.A.U. RTE. 12	SECTION 12-00356-01-PV	COUNTY PEORIA	TOTAL SHEETS 519	SHEET NO. 149
	PLOT SCALE = 39.9999' / in.	CHECKED - MCH	REVISED -		SCALE: 1"=20'	SHEET NO.	OF	SHEETS	STA. 1711+50	TO STA. 1716+70.23	CONTRACT NO.89626	
PLOT DATE = 07\23\2012	DATE - 7/18/12	REVISED -	REVISED -		[ILLINOIS] FED. AID PROJECT TIG-5093(15B)							