



R1-6a  
12"x36"



R3-17  
24"x18"



R1-1  
30"x30"

JEFFERSON AVENUE

STREET SIGN-1

MAPLE STREET

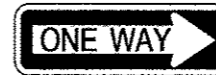
STREET SIGN-2

ELM STREET

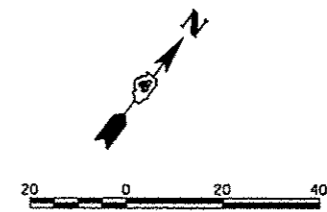
STREET SIGN-3



R6-1L  
36"x12"



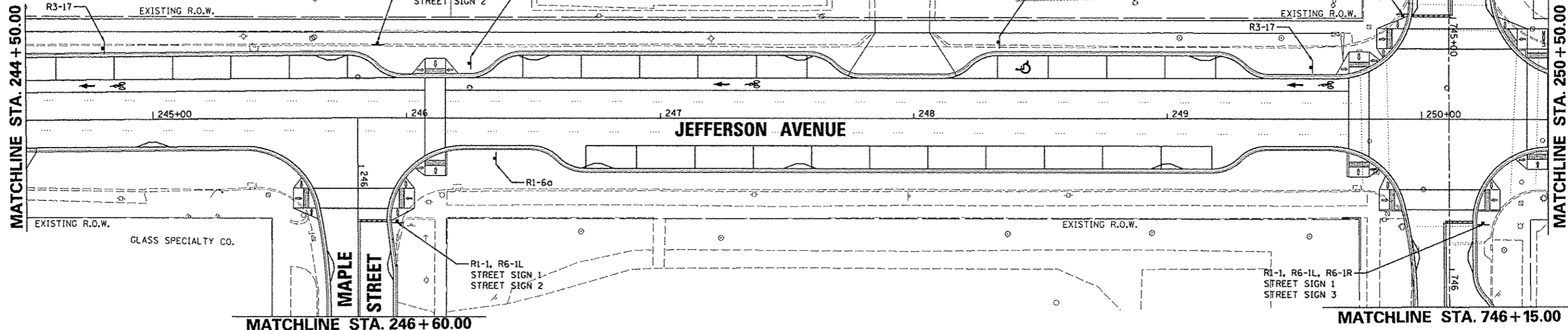
R6-1R  
36"x12"



PENTECOSTAL CHURCH OF JESUS CHRIST

R1-1, R6-1L, R6-1R  
STREET SIGN 1  
STREET SIGN 3

R7-8  
R7-1101



R7-8  
12"x18"



R7-1101  
18"x9"

ALL SIGNS ARE TO BE PLACED BY THE CITY OF PEORIA. SHOWN FOR INFORMATION ONLY.

FILE NAME * o:\pwise_vork\do_not_delete\dms73300\04	USER NAME = kovan@1511	DESIGNED - KNB	REVISED -	STATE OF ILLINOIS DEPARTMENT OF TRANSPORTATION	JEFFERSON AVENUE SIGNING PLANS	SCALE: 1"=20'	SHEET NO. OF SHEETS	STA. 244+50 TO STA. 250+50	F.A.U. RTE.	SECTION	COUNTY	TOTAL SHEETS	SHEET NO.
	PL0T SCALE = 39.9999' / in.	CHECKED - MGD	REVISED -						12-00356-01-PV	PEORIA	519	144	
	PL0T DATE = 07/23/2012	DATE - 7/18/12	REVISED -						CONTRACT NO. 89626				
									ILLINOIS FED. AID PROJECT TIG-509301581				

