


R7-8  
12"x18"



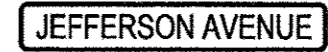
R7-8P  
18"x9"



R7-1101  
18"x9"



R1-1  
30"x30"



STREET SIGN-1



STREET SIGN-2



R6-1L  
36"x12"



R6-1R  
36"x12"



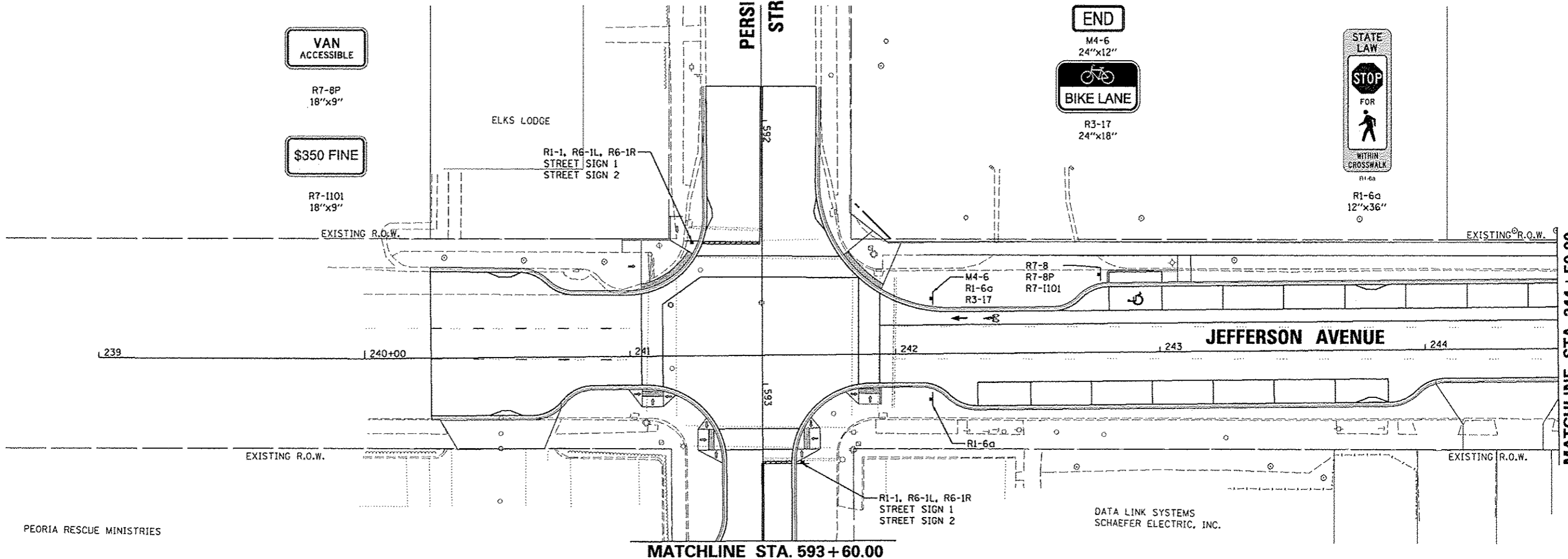
M4-6  
24"x12"



R3-17  
24"x18"



R1-6a  
12"x36"



MATCHLINE STA. 244 + 50.00

ALL SIGNS ARE TO  
BE PLACED BY THE  
CITY OF PEORIA.  
SHOWN FOR  
INFORMATION ONLY.



FILE NAME * c:\pwise\work\do_not_delete\dms73388\04	USER NAME * dewsa00078	DESIGNED - KNB	REVISED -	<b>STATE OF ILLINOIS DEPARTMENT OF TRANSPORTATION</b>	<b>JEFFERSON AVENUE SIGNING PLANS</b>			F.A.U. RTE. 239	SECTION 12-00356-01-PV	COUNTY PEORIA	TOTAL SHEETS 519	SHEET NO. 143
PL0T SCALE * 3/4" = 1' / in.	CHECKED - MGD	DATE - 7/18/12	REVISED -		SCALE: 1"=20'	SHEET NO. OF SHEETS	STA. 239+00 TO STA. 244+50	CONTRACT NO. 89626		ILLINOIS FED. AID PROJECT 110-5093(158)		
PL0T DATE * 08/21/2012												