

R3-17
24"x18"

ADAMS STREET

STREET SIGN-1

STATE STREET

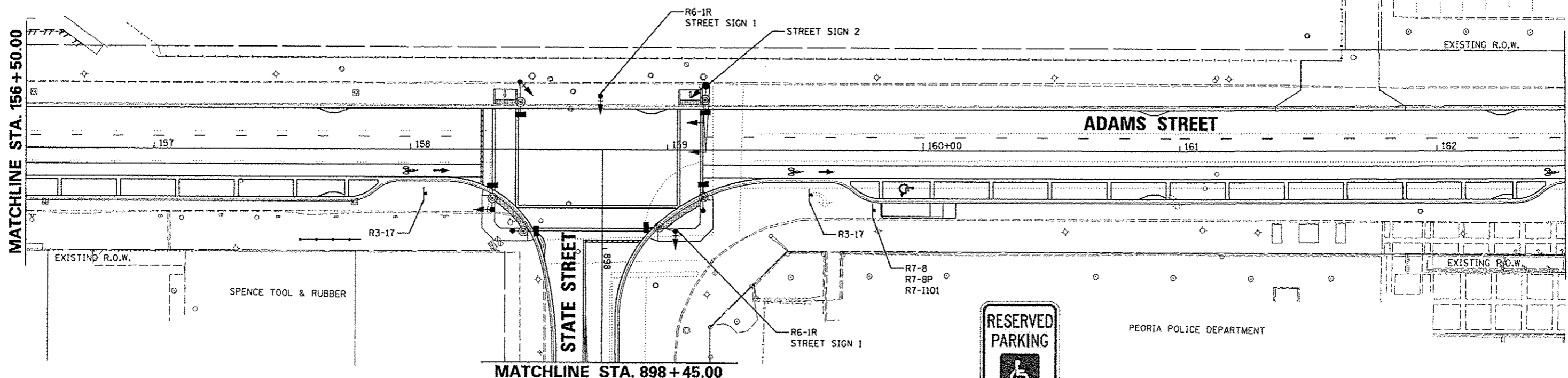
STREET SIGN-2



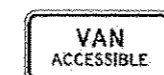
R6-1R
36"x12"

MATCHLINE STA. 156 + 50.00


MATCHLINE STA. 162 + 50.00



R7-8
12"x18"



R7-8P
18"x9"



R7-1101
18"x9"

ALL SIGNS ARE TO BE PLACED BY THE CITY OF PEORIA. SHOWN FOR INFORMATION ONLY.



FILE NAME *	USER NAME * kovan01511	DESIGNED - KNB	REVISED -
0:\p\156-work\do_not_delete\des73308\04	04155-ahr-sign804.dgn	DRAWN - RLA	REVISED -
	PLOT SCALE * 39.9999 1/ in.	CHECKED - MGD	REVISED -
	PLOT DATE * 07/23/2012	DATE - 7/18/12	REVISED -

STATE OF ILLINOIS
DEPARTMENT OF TRANSPORTATION

ADAMS STREET
SIGNING PLANS

SCALE: 1"=20' SHEET NO. OF SHEETS STA. 156+50 TO STA. 162+50

F.A.U. RTE.	SECTION	COUNTY	TOTAL SHEETS	SHEET NO.
	12-00356-01-PV	PEORIA	519	141
CONTRACT NO. 89626			ILLINOIS FED. AID PROJECT TIC-50931(58)	