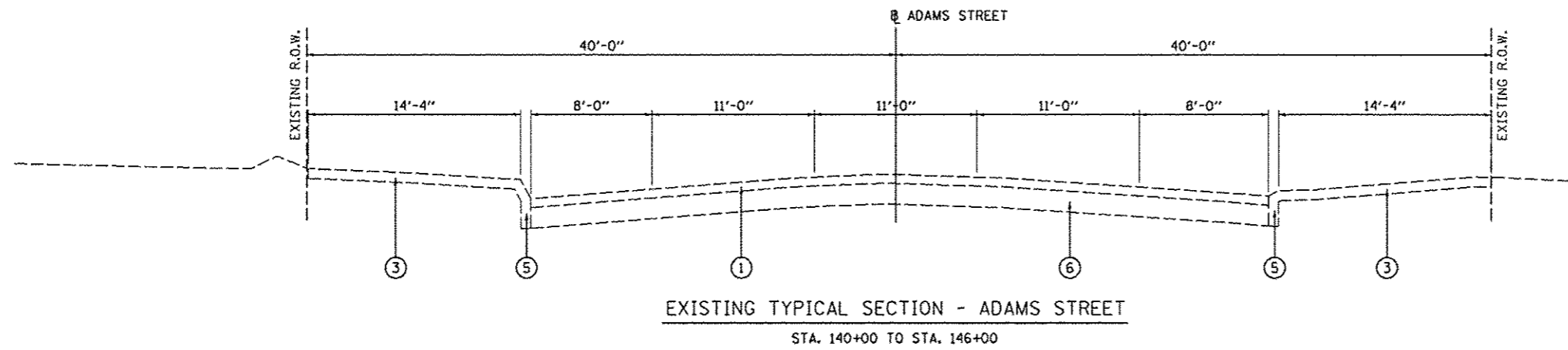
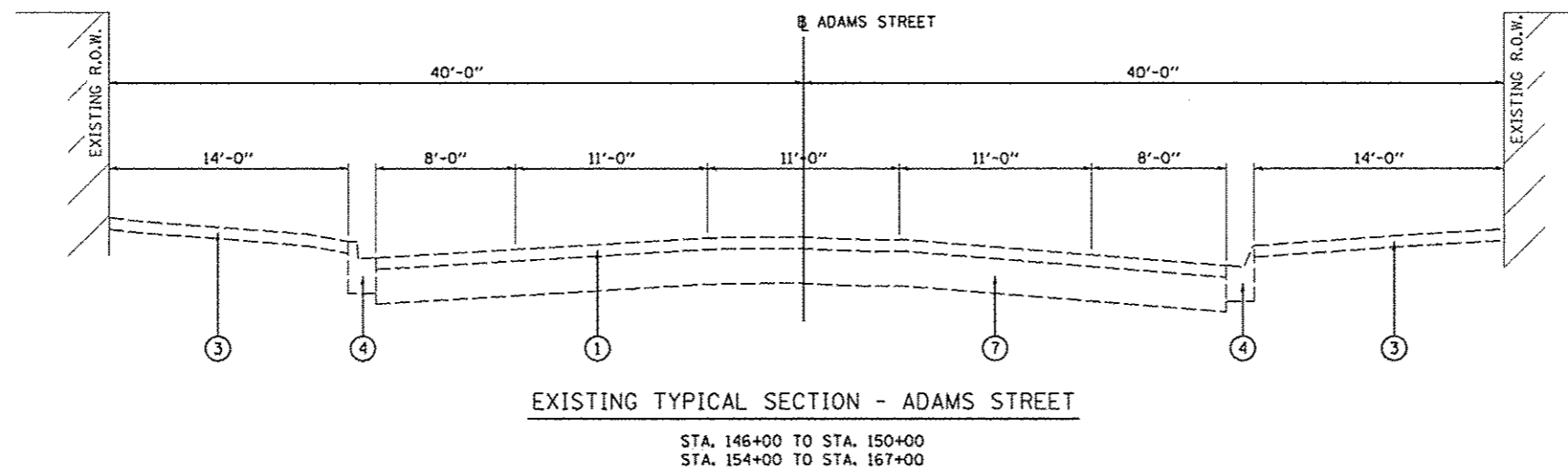


LEGEND

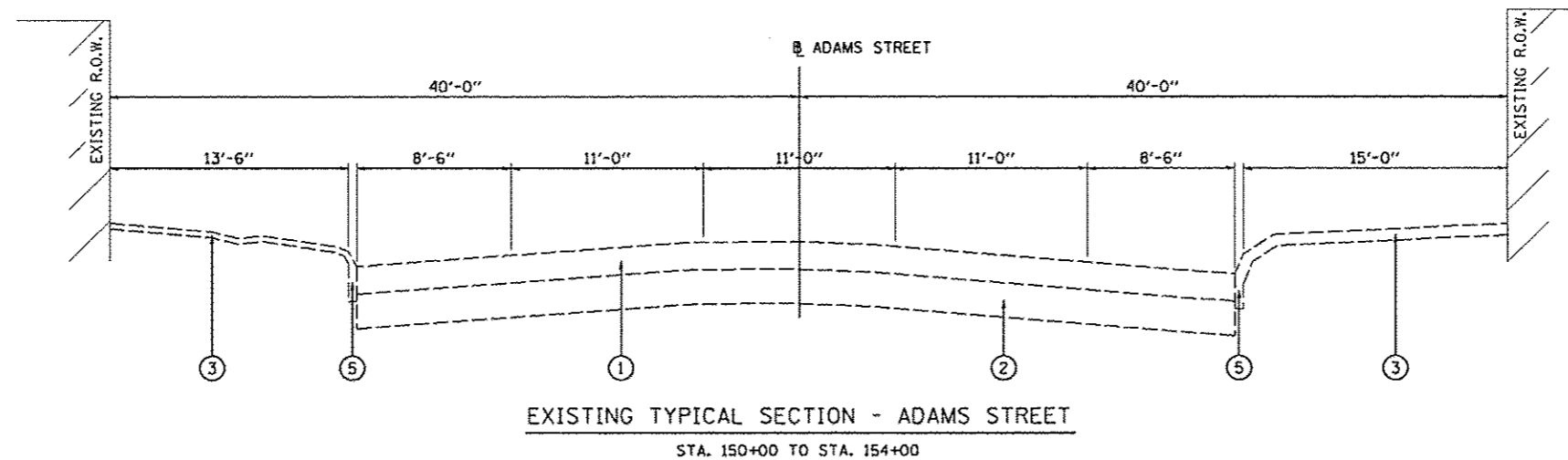
- ① EXISTING HOT-MIX ASPHALT (SEE OVERLAY TABLE)
- ② EXISTING CRUSHED ROCK (12" AND VARIES)
- ③ EXISTING PORTLAND CEMENT CONCRETE SIDEWALK
- ④ EXISTING CURB AND GUTTER
- ⑤ EXISTING COMBINATION CURB-SIDEWALK
- ⑥ EXISTING BRICK (8.5" AND VARIES)
- ⑦ EXISTING PORTLAND CEMENT CONCRETE PAVEMENT (SEE CONCRETE PAVEMENT TABLE)



| OVERLAY TABLE | |
|----------------------------|----------------------|
| LOCATION | APPROX. THICKNESS |
| STA. 140+00 TO STA. 146+00 | (VARIES 3.5" TO 4") |
| STA. 146+00 TO STA. 154+00 | (VARIES 9.5" TO 10") |
| STA. 154+00 TO STA. 159+00 | (VARIES 3.5" TO 4") |
| STA. 159+00 TO STA. 163+00 | (VARIES 8" TO 8.5") |
| STA. 163+00 TO STA. 167+00 | (VARIES 3.5" TO 4") |



| CONCRETE PAVEMENT TABLE | |
|----------------------------|----------------------|
| LOCATION | APPROX. THICKNESS |
| STA. 146+00 TO STA. 148+00 | (VARIES 9.5" TO 10") |
| STA. 154+00 TO STA. 159+00 | 11" |
| STA. 159+00 TO STA. 163+00 | 15.5" |
| STA. 163+00 TO STA. 167+00 | 6" |



| | | | | | | | | | | |
|---|----------------------------|----------------|-----------|---|---|----------------------|---------------------|---|--------------|-----------|
| FILE NAME * | USER NAME = manakB1390 | DESIGNED - RLA | REVISED - | STATE OF ILLINOIS DEPARTMENT OF TRANSPORTATION | ADAMS STREET EXISTING TYPICAL SECTIONS | F.A.U. RTE. 12 | SECTION | COUNTY | TOTAL SHEETS | SHEET NO. |
| al\pwise_work\do_not_delete\dms73309\04 | DL0155-eh-typic01B01.dgn | DRAWN - RLA | REVISED - | | | 12-00356-01-PV | PEORIA | 519 | 6 | |
| | PLOT SCALE = 10.0000' / 1" | CHECKED - KNB | REVISED - | | | CONTRACT NO. 89626 | | ILLINOIS FED. AID PROJECT TIG-50931(50) | | |
| | PLOT DATE = 07/23/2012 | DATE - 7/18/12 | REVISED - | | | SCALE: N/A | SHEET NO. OF SHEETS | STA. TO STA. | | |