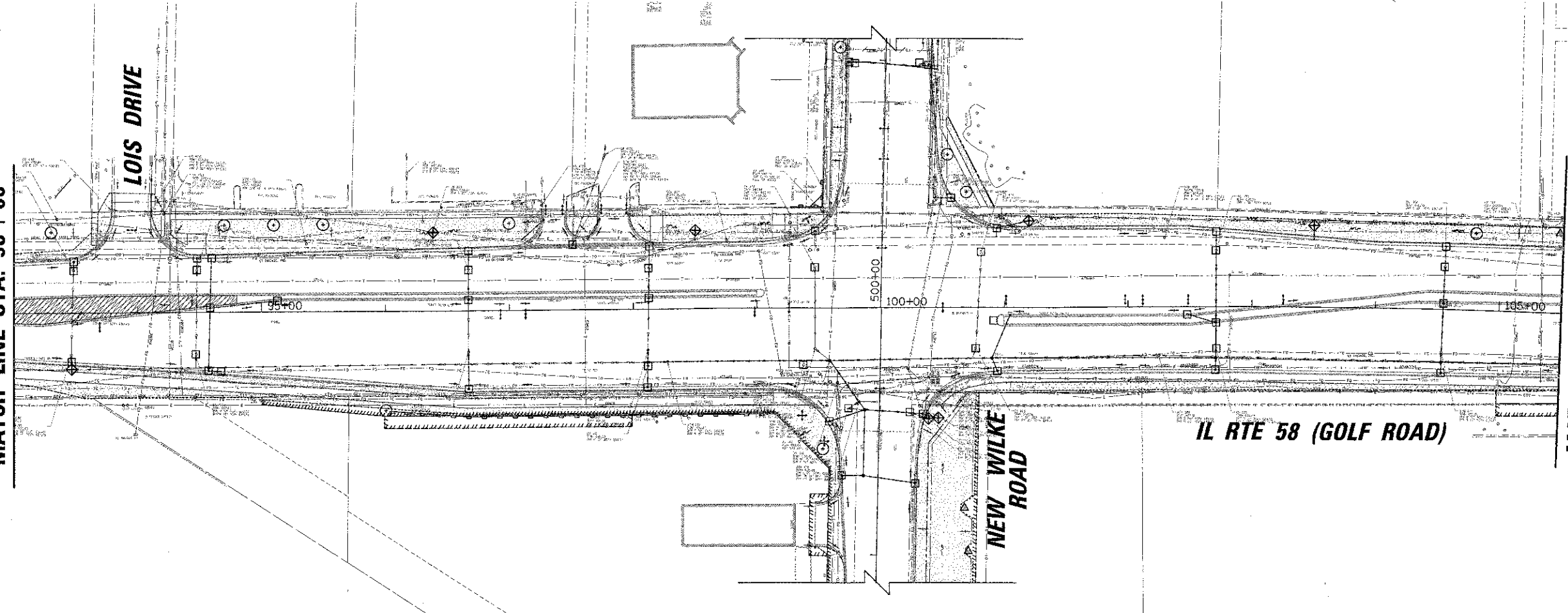
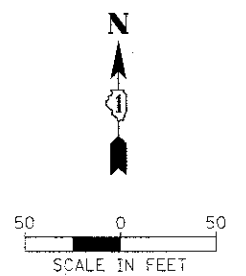
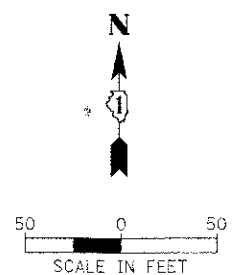


MATCH LINE STA. 93+00



MATCH LINE STA. 93+00

MATCH LINE STA. 105+50



- LEGEND**
- INLET FILTER
 - ◆ PARKWAY INLET PROTECTION (SEE DETAIL SHEET 69)
 - LIMITS OF CONSTRUCTION
 - ▨ EROSION CONTROL BLANKET SEEDING CLASS 2A FERTILIZER NUTRIENTS TOPSOIL FURNISH AND PLACE 4"
 - ▩ EROSION CONTROL BLANKET SEEDING CLASS 2A FERTILIZER NUTRIENTS TOPSOIL FURNISH AND PLACE 24"
 - PERIMETER EROSION BARRIER
 - PR TREE
 - △ TEMPORARY FENCE (SEE DETAIL, SHEET 89)
 - EX SUMMIT --- PR SUMMIT
 - EX SWALE --- PR SWALE
 - EX FLOW --- PR FLOW

NOTE:
 1. SEE SHEET 89 FOR TREE PLANTING DETAILS.
 2. SEE SHEETS 89 FOR TREE SPECIES AND LOCATION.
 3. SEE SHEET 60 FOR EROSION CONTROL GENERAL NOTES.

FILE NAME =	USER NAME =	DESIGNED - BLL	REVISED -	STATE OF ILLINOIS DEPARTMENT OF TRANSPORTATION	IL RTE 58 (GOLF ROAD) AND NEW WILKE ROAD IMPROVEMENTS LANDSCAPING AND EROSION CONTROL PLANS IL RTE 58 (GOLF ROAD)	F.A.P. RTE.	SECTION	COUNTY	TOTAL SHEETS	SHEET NO.	
NAME, PROJECT, SHEET NO. (3) OF 3, 03/08/23 622541		DRAWN - PMM	REVISED -			0559	CO-00078-00-CH	COOK	116	59	
PLOT SCALE = 50'		CHECKED - JGS	REVISED -			SCALE: 50' SHEET NO. 1 OF 3 SHEETS STA. 83+49.63 TO STA. 105+50					
PLOT DATE = 4/17/2012		DATE - 8/06/12	REVISED -			FED. ROAD DIST. NO. ILLINOIS FED. AID PROJECT CONTRACT NO. 83735					