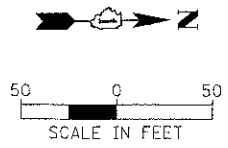
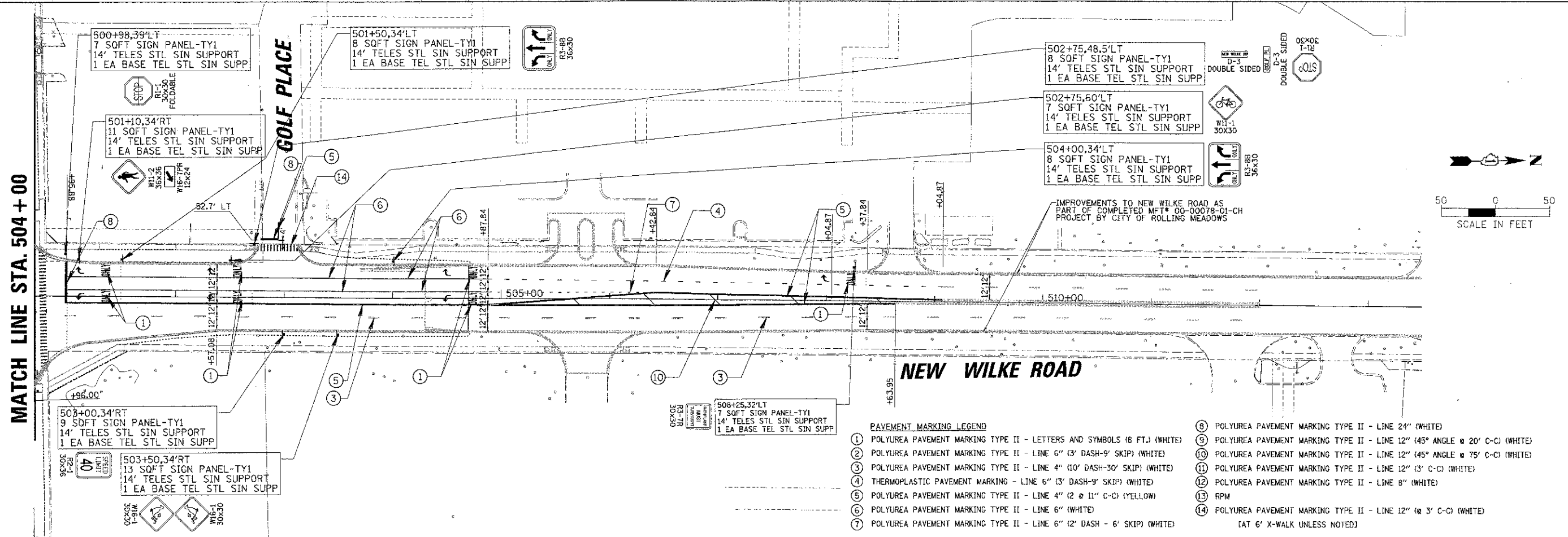
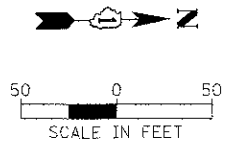
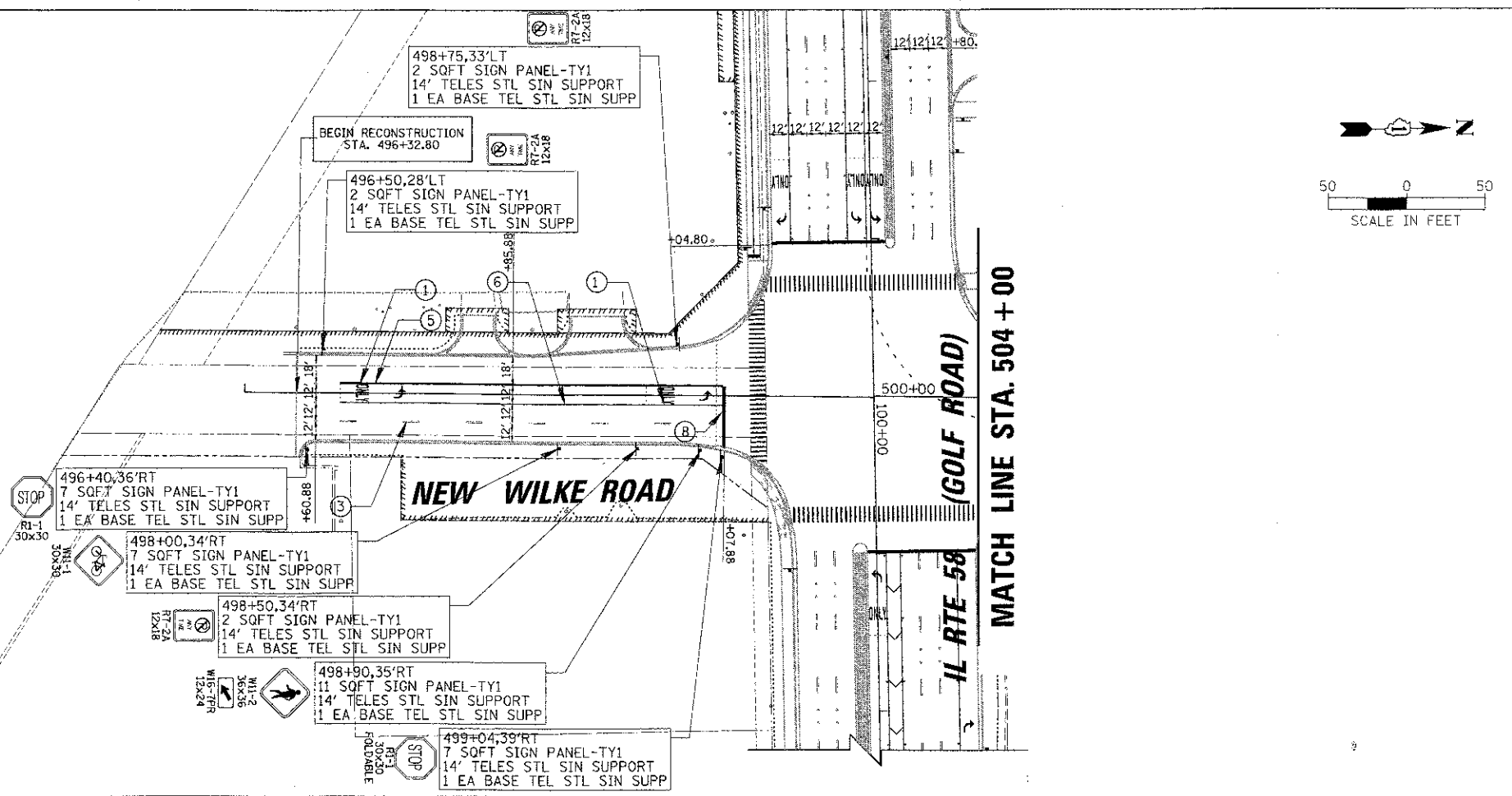


SIGN LEGEND

R2-1 30x36	R6-2R 24x30	W4-2 36x36	24x24 M1-1100
W9-1 36x36	R3-8B 36x30	M4-11 24x12	M3-4 24x12
R4-7 24x30	R3-2 24x24	W16-9P 24x12	M3-2 24x12
R1-1 30x30	R3-7R 30x30	R3-5R 30x36	R7-2A 12x18

**JANE ADDAMS
MEMORIAL TOLLWAY
I-90**



- PAVEMENT MARKING LEGEND**
- | | |
|---|--|
| ① POLYUREA PAVEMENT MARKING TYPE II - LETTERS AND SYMBOLS (6 FT.) (WHITE) | ⑧ POLYUREA PAVEMENT MARKING TYPE II - LINE 24" (WHITE) |
| ② POLYUREA PAVEMENT MARKING TYPE II - LINE 6" (3' DASH-9' SKIP) (WHITE) | ⑨ POLYUREA PAVEMENT MARKING TYPE II - LINE 12" (45° ANGLE @ 20' C-C) (WHITE) |
| ③ POLYUREA PAVEMENT MARKING TYPE II - LINE 6" (3' DASH-9' SKIP) (WHITE) | ⑩ POLYUREA PAVEMENT MARKING TYPE II - LINE 12" (45° ANGLE @ 75' C-C) (WHITE) |
| ④ POLYUREA PAVEMENT MARKING TYPE II - LINE 4" (10' DASH-30' SKIP) (WHITE) | ⑪ POLYUREA PAVEMENT MARKING TYPE II - LINE 12" (3' C-C) (WHITE) |
| ⑤ THERMOPLASTIC PAVEMENT MARKING - LINE 6" (3' DASH-9' SKIP) (WHITE) | ⑫ POLYUREA PAVEMENT MARKING TYPE II - LINE 8" (WHITE) |
| ⑥ POLYUREA PAVEMENT MARKING TYPE II - LINE 4" (2 @ 11' C-C) (YELLOW) | ⑬ RPM |
| ⑦ POLYUREA PAVEMENT MARKING TYPE II - LINE 6" (WHITE) | ⑭ POLYUREA PAVEMENT MARKING TYPE II - LINE 12" (3' C-C) (WHITE) |
| ⑦ POLYUREA PAVEMENT MARKING TYPE II - LINE 6" (2' DASH - 6' SKIP) (WHITE) | [AT 6' X-WALK UNLESS NOTED] |

FILE NAME: H:\S\1405\18-202873\Golf\NEW_WILKE\000003-49.SIT	USER NAME: mwarden	DESIGNED: BLL	REVISED: -	STATE OF ILLINOIS DEPARTMENT OF TRANSPORTATION				IL RTE 58 (GOLF ROAD) AND NEW WILKE ROAD IMPROVEMENTS PAVEMENT MARKING AND SIGNING PLANS NEW WILKE ROAD				F.A.P. RTE.:	SECTION:	COUNTY:	TOTAL SHEETS:
PLCT SCALE: 50'	PLCT DATE: 9/17/2012	DRAWN: PMM	REVISED: -									0559	00-00078-00-CH	COOK	116
		CHECKED: JGS	REVISED: -	SCALE: 50'				SHEET NO. 3 OF 3 SHEETS				FED. ROAD DIST. NO.:	ILLINOIS FED. AID PROJECT:		
		DATE: 8/06/12	REVISED: -	STA. 496+36.30 TO STA. 515+25				CONTRACT NO. 83735							