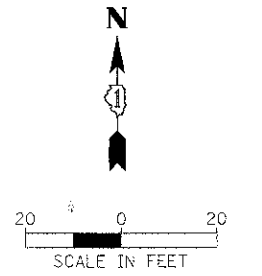
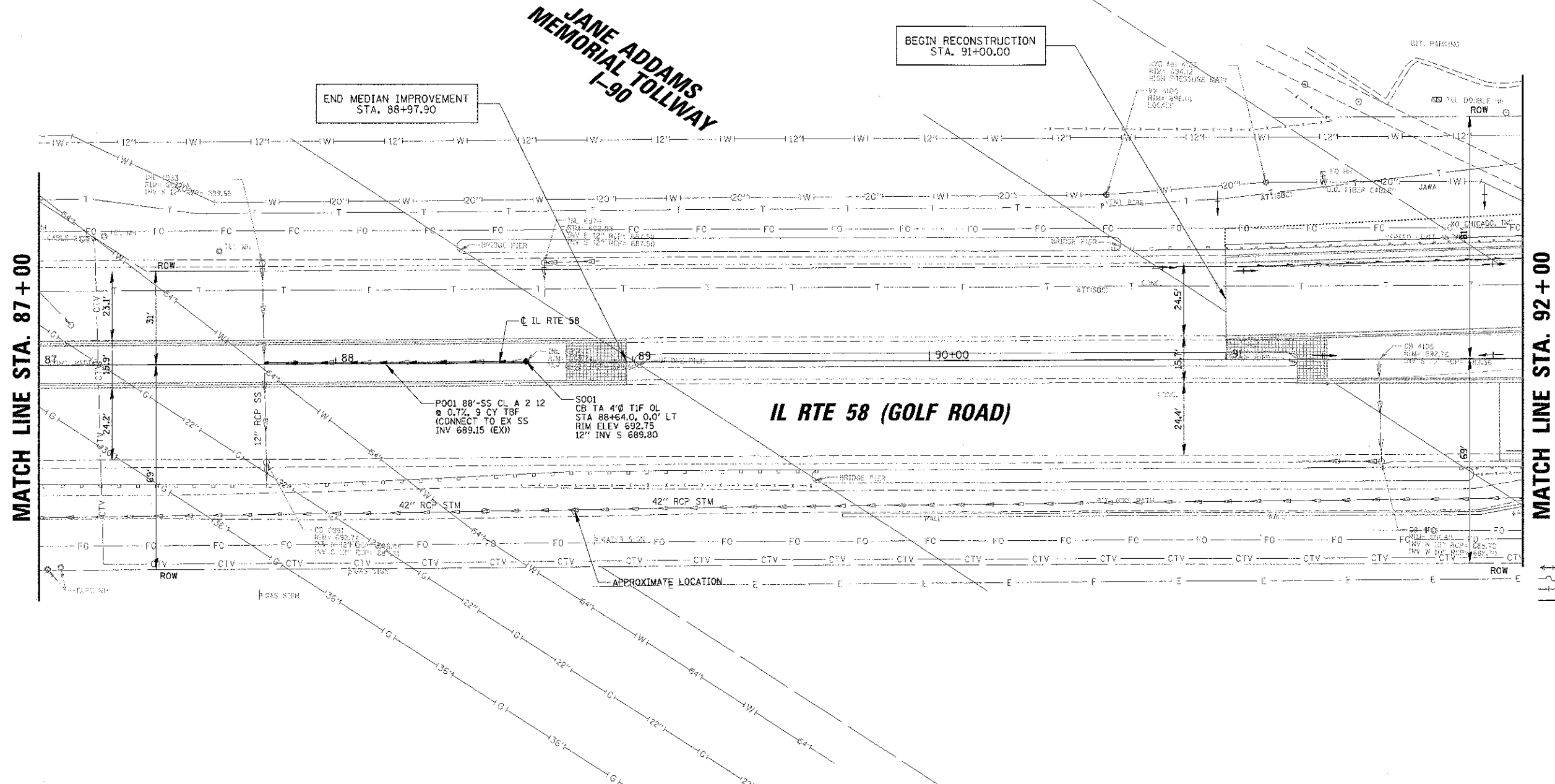


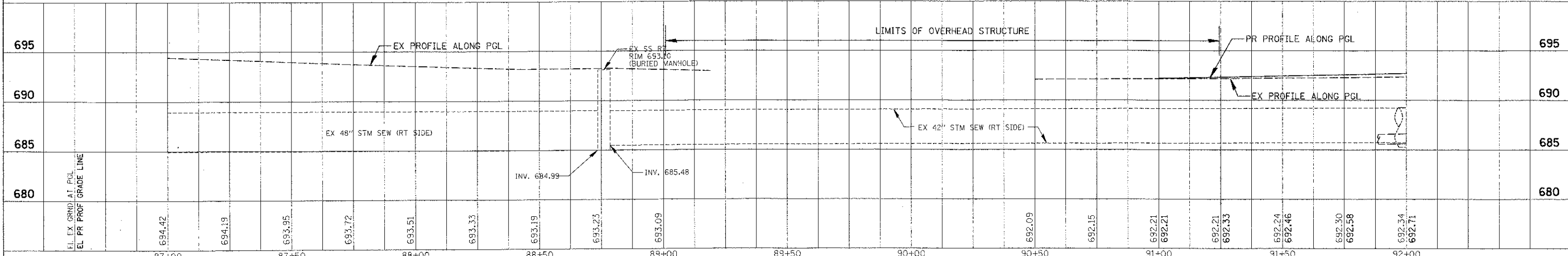
PLAN	REVISION	DATE
NO.		

PROFILE	REVISION	DATE
NO.		



LEGEND

—+—	EX SUMMIT	—+—	PR SUMMIT
—+—	EX SWALE	—+—	PR SWALE
—+—	EX FLOW	—+—	PR FLOW
—+—	PR PIPE UNDERDRAINS 4		



FILE NAME =	USER NAME = mcardner	DESIGNED - BILL	REVISED -	<b>STATE OF ILLINOIS DEPARTMENT OF TRANSPORTATION</b>	<b>IL RTE 58 (GOLF ROAD) AND NEW WILKE ROAD IMPROVEMENTS PROPOSED DRAINAGE UTILITIES AND PROFILE IL RTE 58 (GOLF ROAD)</b>	F.A.P. R.T.E.	SECTION	COUNTY	TOTAL SHEET SHEETS, NO.		
PLG SCALE = 2"	CHECKED - JGS	REVISED -	0559			00-00078-00-CH	COOK	116	47		
PLG DATE = 8/28/2012	DATE - 8/06/12	REVISED -	SCALE: 20H, 5V			SHEET NO. 2 OF 9 SHEETS		STA. 87+00 TO STA. 92+00	FED. ROAD DIST. NO.	ILLINOIS FED. AID PROJECT	
									CONTRACT NO. 83735		