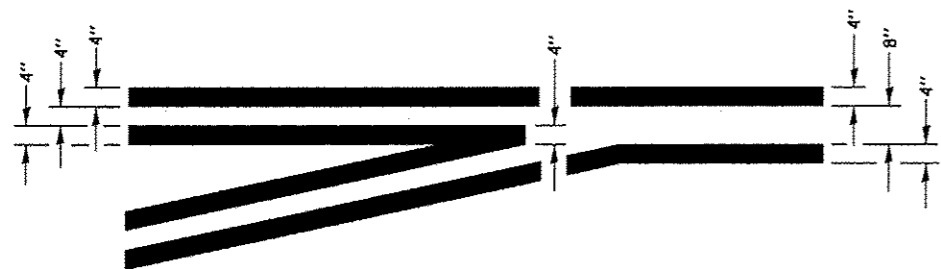
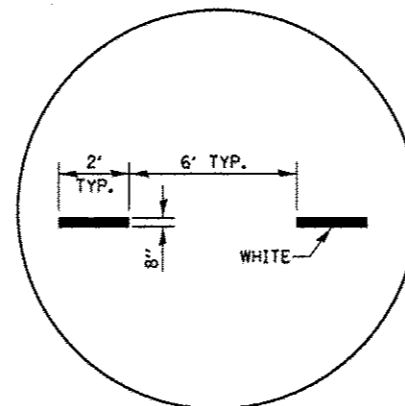


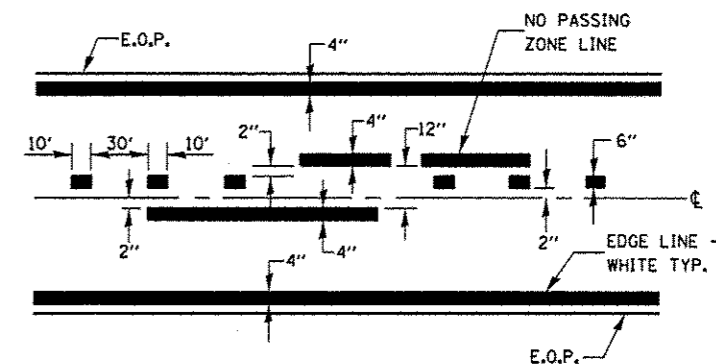
**LEFT TURN LANE WITH APPROACH MEDIAN**



**LEFT TURN LANE  
TYPICAL APPLICATION**



**ADVANCE AND INTERSECTION LANE  
DIVIDER LINES**



CENTERLINE & NO PASSING  
ZONE LINES - YELLOW

(SEE TYPICAL SECTIONS)

**PAVEMENT MARKING**

FILE NAME =	USER NAME = woodshankrl	DESIGNED - RW	REVISED -
c:\pe_work\pedit\woodshankrl\d8389805\066C38-shr-details.dgn		DRAWN - RW	REVISED -
	PLOT SCALE = 100.0000' / 1" =	CHECKED -	REVISED -
Default	PLOT DATE = 7/9/2012	DATE -	REVISED -

STATE OF ILLINOIS  
DEPARTMENT OF TRANSPORTATION

**TYPICAL PAVEMENT MARKING**

SCALE: SHEET 2 OF 2 SHEETS STA. TO STA.

F.A.P. RTE.	SECTION	COUNTY	TOTAL SHEETS	SHEET NO.
603	(50-6HB-1)I-1	LASALLE	13	10
CONTRACT NO. 66C38				
ILLINOIS FED. AID PROJECT				