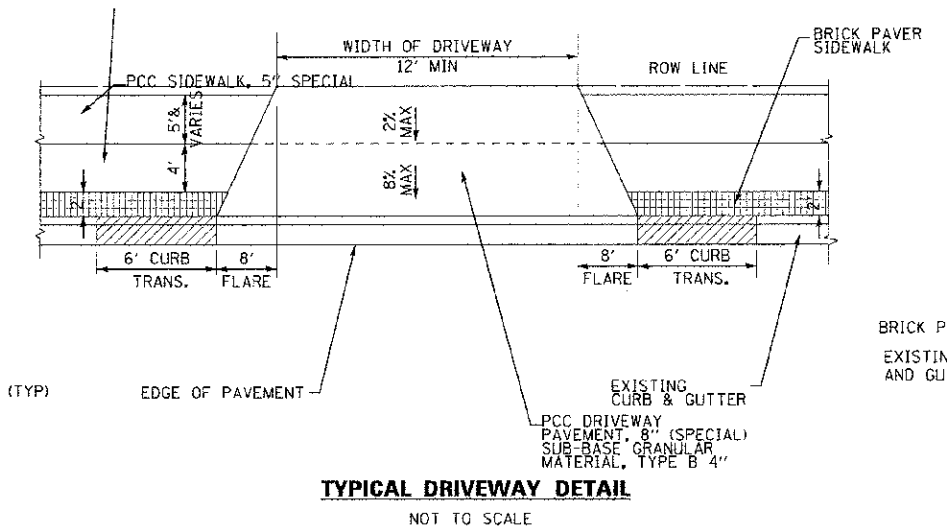
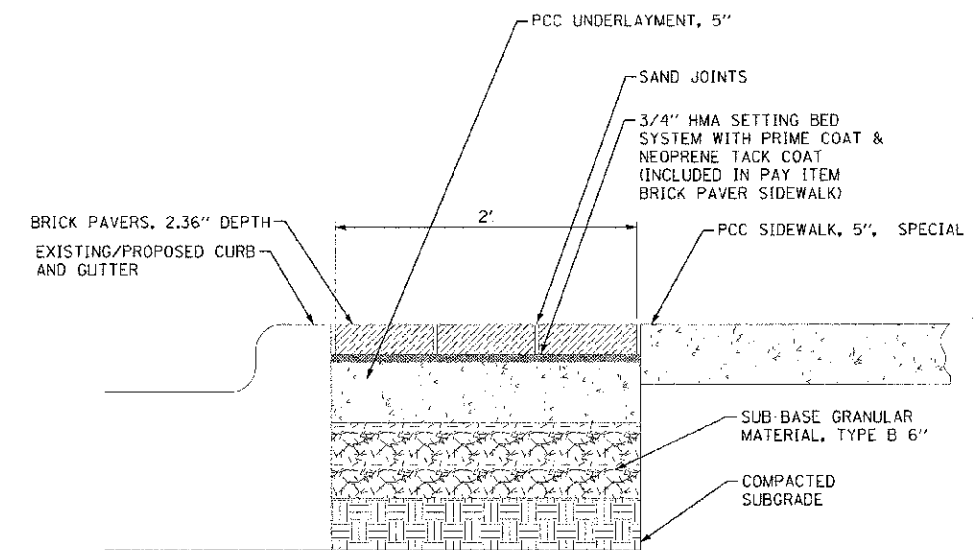


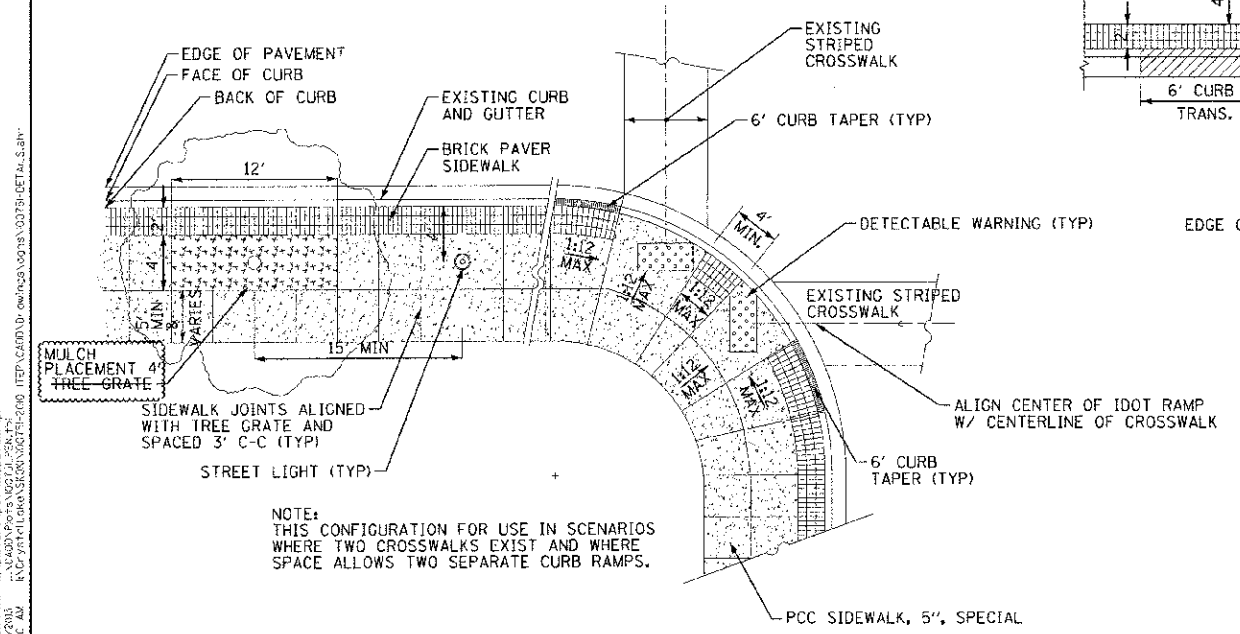
**MULCH DETAIL**  
NOT TO SCALE



**TYPICAL DRIVEWAY DETAIL**  
NOT TO SCALE



**BRICK PAVER SIDEWALK - SECTION D-D**  
NOT TO SCALE



**STREETSCAPE TYPICAL PLAN**  
NOT TO SCALE

COPYRIGHT © 2012 BY BAXTER & WOODMAN, INC. ALL RIGHTS RESERVED. NO PART OF THIS DOCUMENT IS TO BE REPRODUCED OR TRANSMITTED IN ANY FORM OR BY ANY MEANS, ELECTRONIC OR MECHANICAL, INCLUDING PHOTOCOPYING, RECORDING, OR BY ANY INFORMATION STORAGE AND RETRIEVAL SYSTEM. WITHOUT PERMISSION IN WRITING FROM BAXTER & WOODMAN, INC.



DESIGNED - DSH	REVISED - 8-3-12 PER IDGT
DRAWN - MAC	REVISED - 10-1-12 PER VILLAGE
CHECKED - MDW	REVISED -
DATE - 5-14-12	FILE - 100751-DETAILS.shd

**VILLAGE OF SKOKIE, ILLINOIS**  
**F.A.U. ROUTE 1332 E. OAKTON STREET**  
**FROM F.A.P. 350 U.S. ROUTE 41 (SKOKIE BOULEVARD) TO LOWELL AVENUE**  
**STREETSCAPE IMPROVEMENTS**

<b>DETAILS</b>	
SCALE:	STA. TO STA.

F.A.U. RTE. 1332	SECTION 11-00286-00-LS	COUNTY COOK	TOTAL SHEETS 29	SHEET NO. 23
C-91-149-12		CONTRACT NO. 63737		FED. ROAD DIST. NO. 1 (ILLINOIS)
		FED. AID PROJECT		76-0631(889)