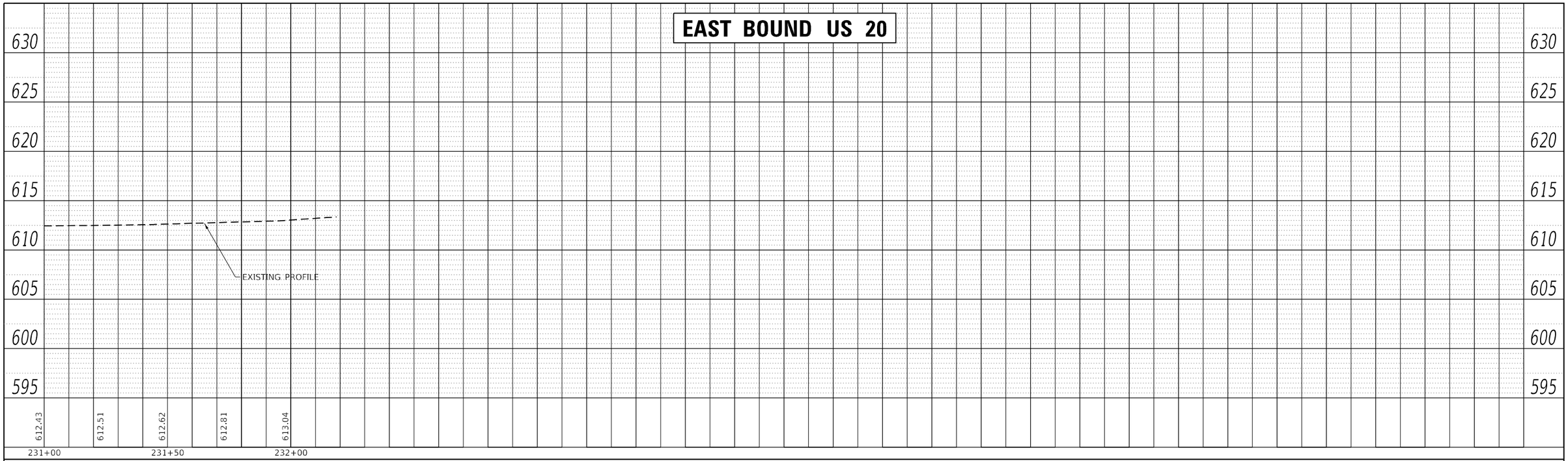

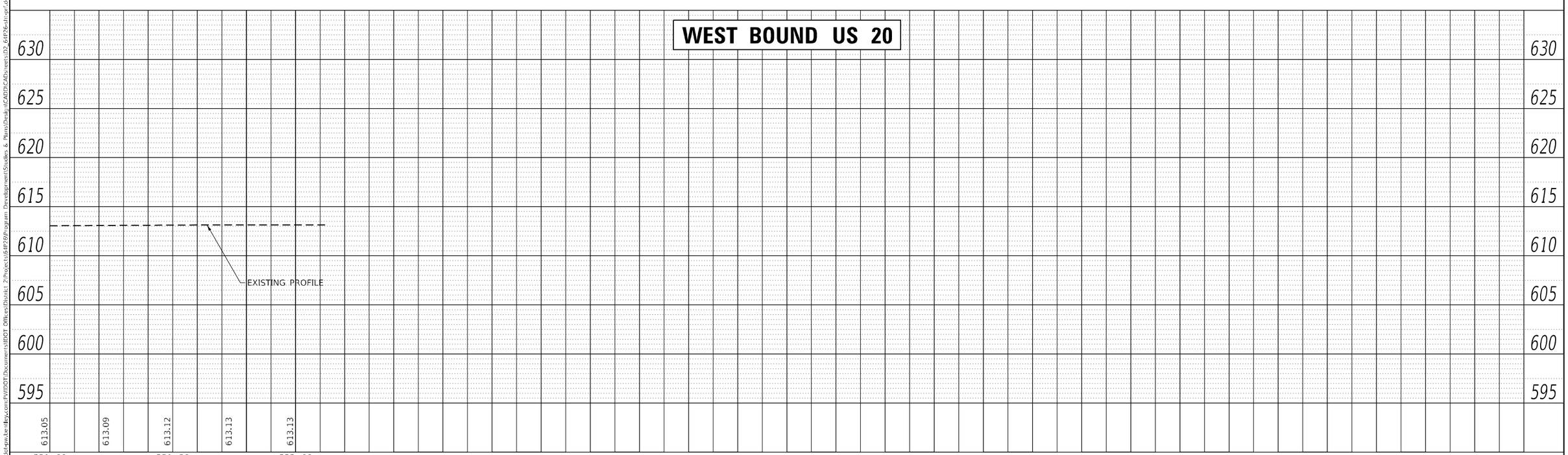

PLAN
SURVEYED
PLOTTED
ALIGNMENT CHECKED
R/W CHECKED
CADD FILE NAME
NOTE BOOK NO.
BY
DATE

PROFILE
SURVEYED
PLOTTED
GRADES CHECKED
B.M. NOTED
STRUCTURE NOTATIONS CHKD
NOTE BOOK NO.
BY
DATE

MODEL: Default
FILE NAME: pw:\\ildot-pw.bentley.com:PW\IDOT\Documents\IDOT Offices\District 2\Projects\64P26\Program Development\Studies & Plans\Desig\CADD\CADs\sheets\D2_64P26-sh-prf.dgn

USER NAME = james.hogenson	DESIGNED -	REVISED -
	DRAWN -	REVISED -
PLOT SCALE = 40.0000 ' / in.	CHECKED -	REVISED -
PLOT DATE = 12/7/2023	DATE -	REVISED -

STATE OF ILLINOIS
DEPARTMENT OF TRANSPORTATION

EAST BOUND & WEST BOUND US 20
PROFILE SHEETS

SCALE: | SHEET 101 OF 100 SHEETS | STA. | TO STA.

F.A.P. RTE.	SECTION	COUNTY	TOTAL SHEETS	SHEET NO.
301	43N	JO DAVIESS	628	101
		CONTRACT NO. 64P26		
		ILLINOIS	FED. AID PROJECT	

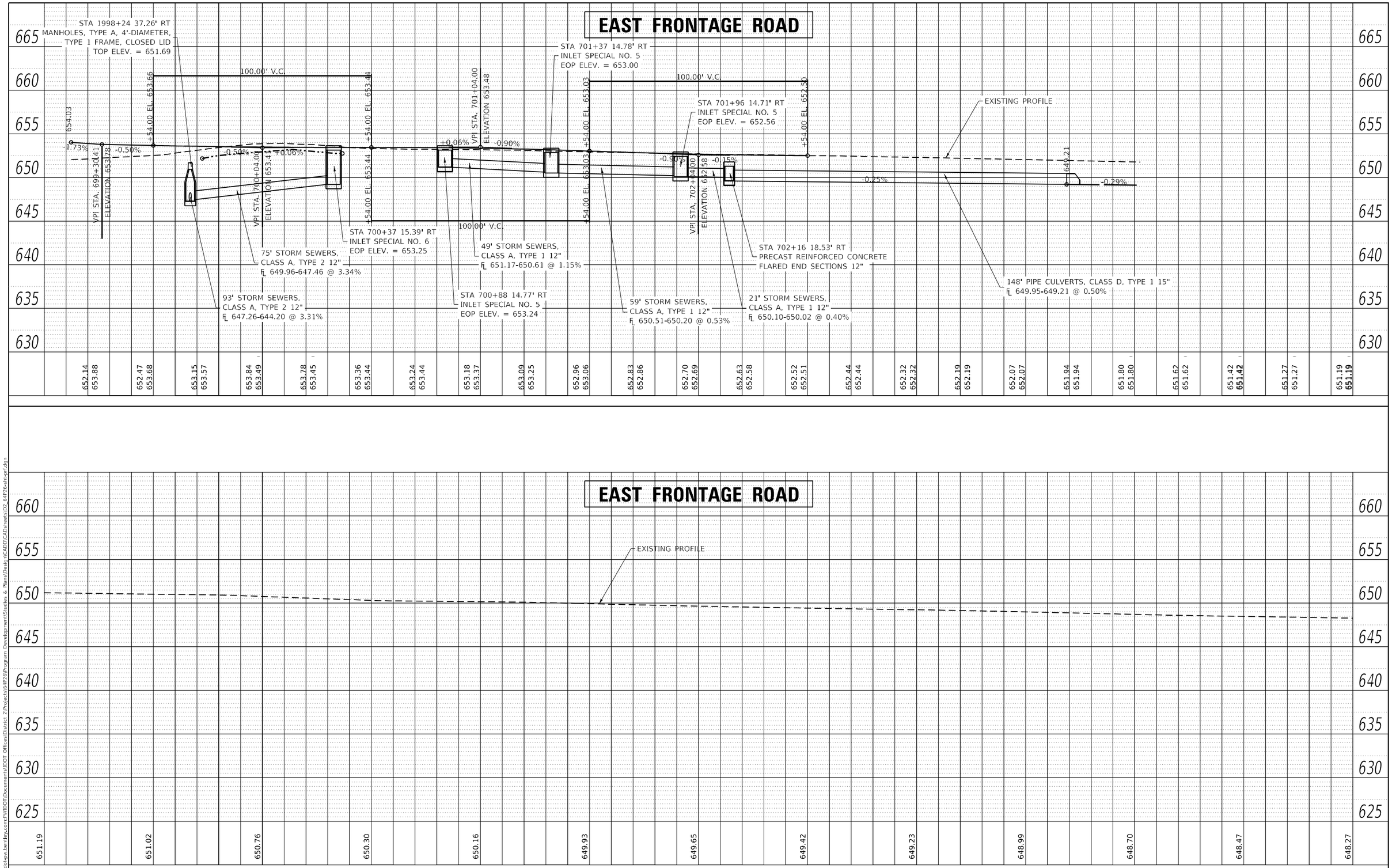

PLAN
SURVEYED
PLOTTED
ALIGNMENT CHECKED
R/W CHECKED
CADD FILE NAME
NOTE BOOK NO.
BY
DATE

PROFILE
SURVEYED
PLOTTED
GRADES CHECKED
B.M. NOTED
STRUCTURE NOTATIONS CHKD
NOTE BOOK NO.
BY
DATE

MODEL: Default
FILE NAME: pw:\\ildot-pw.bentley.com:PWIDOT\Documents\IDOT Offices\District 2\Projects\64P26\Program Development\Studies & Plans\Desig\CADD\CADs\sheets\D2_64P26-sh-prf.dgn

USER NAME = james.hogenson	DESIGNED -	REVISED -	STATE OF ILLINOIS DEPARTMENT OF TRANSPORTATION
	DRAWN -	REVISED -	
PLOT SCALE = 40.0000 ' / in.	CHECKED -	REVISED -	
PLOT DATE = 12/7/2023	DATE -	REVISED -	

EAST FRONTAGE ROAD
PROFILE SHEETS

SCALE: SHEET OF SHEETS STA. TO STA.

F.A.P. RTE.	SECTION	COUNTY	TOTAL SHEETS	SHEET NO.
301	43N	JO DAVIESS	628	102
		CONTRACT NO. 64P26		
		ILLINOIS FED. AID PROJECT		

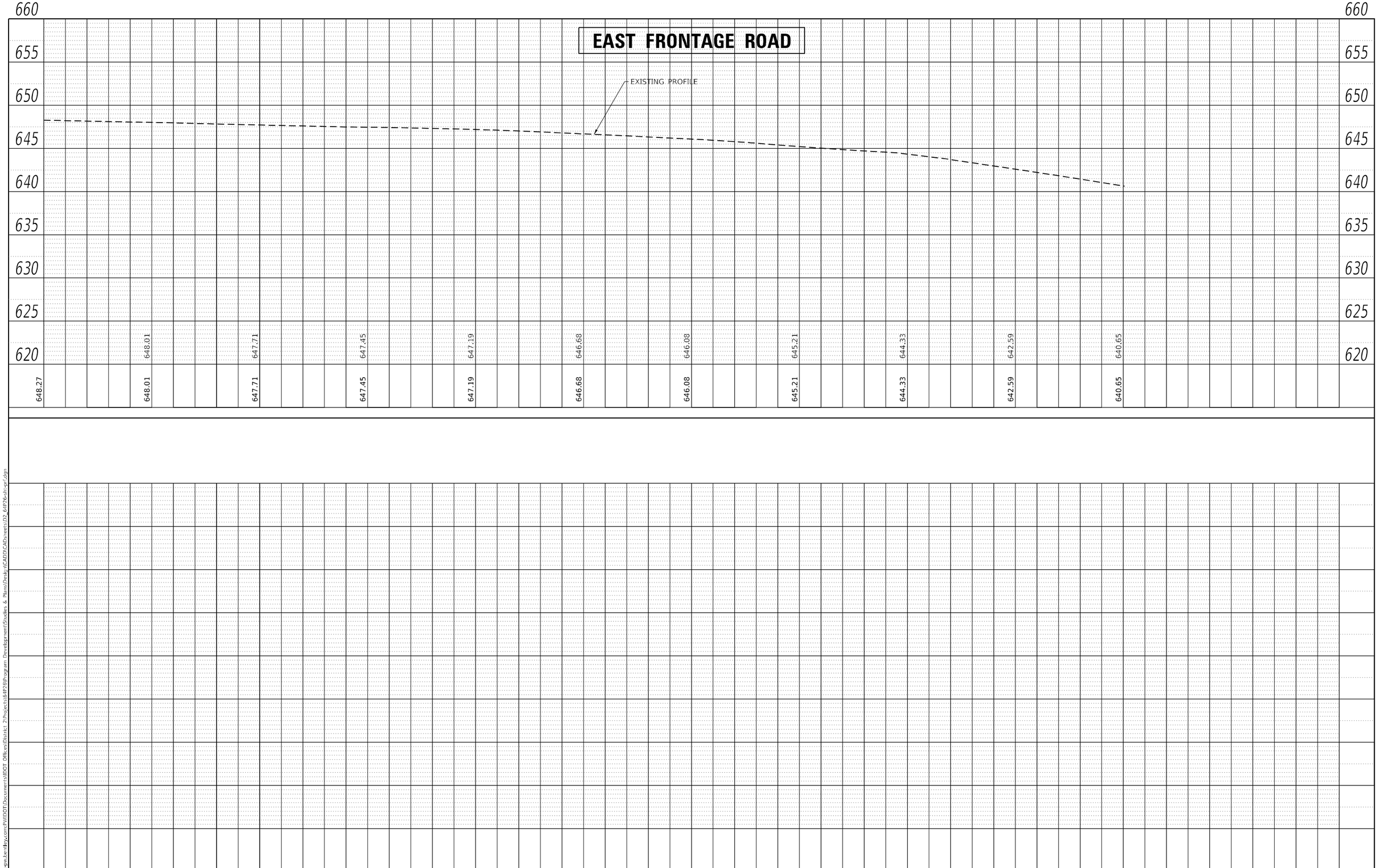

PLAN
NOTE BOOK NO.
SURVEYED
PLOTTED
ALIGNMENT CHECKED
R/W OR WAY CHECKED
CADD FILE NAME
BY
DATE

PROFILE
NOTE BOOK NO.
SURVEYED
PLOTTED
GRADES CHECKED
B.M. NOTED
STRUCTURE NOTATIONS CHKD
BY
DATE

MODEL: Default
FILE NAME: pw:\\ildot-pw.bentley.com:PW\IDOT\Documents\IDOT Offices\District 2\Projects\64P26\Program Development\Studies & Plans\Design\CADD\CADs\sheets\D2_64P26-sh-prf.dgn

USER NAME = james.hogenson	DESIGNED -	REVISED -
	DRAWN -	REVISED -
PLOT SCALE = 40.0000 ' / in.	CHECKED -	REVISED -
PLOT DATE = 12/7/2023	DATE -	REVISED -

STATE OF ILLINOIS
DEPARTMENT OF TRANSPORTATION

EAST FRONTAGE ROAD
PROFILE SHEETS

SCALE: | SHEET OF SHEETS | STA. TO STA.

F.A.P. RTE.	SECTION	COUNTY	TOTAL SHEETS	SHEET NO.
301	43N	JO DAVIESS	628	103
		CONTRACT NO. 64P26		
	ILLINOIS	FED. AID PROJECT		

BARGE TERMINAL ROAD

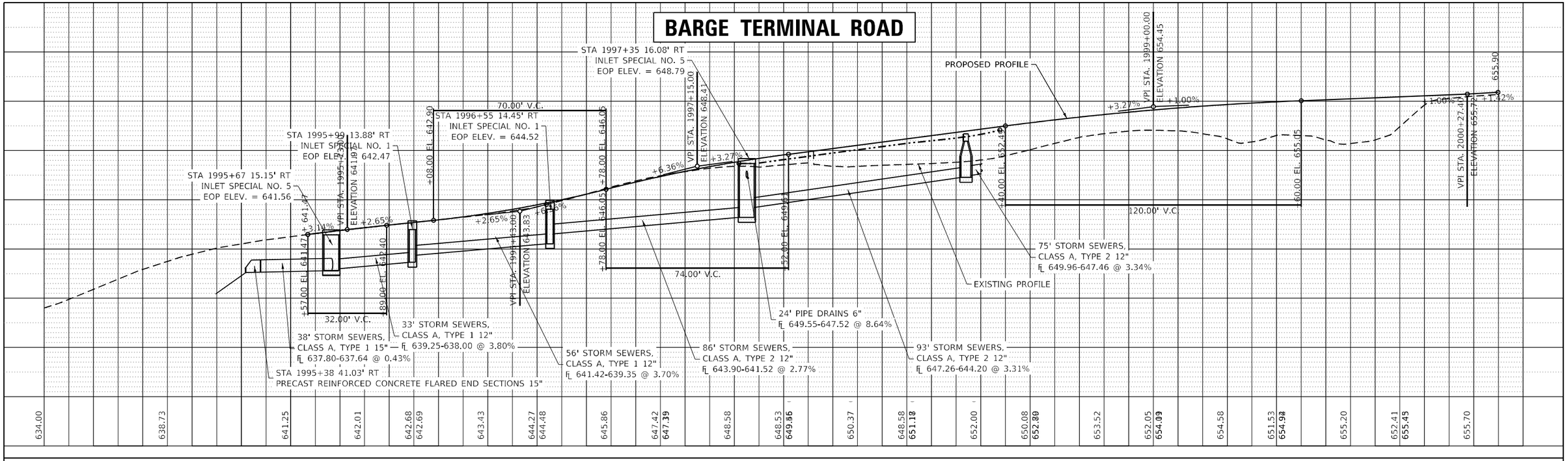

WEST ACCESS ROAD

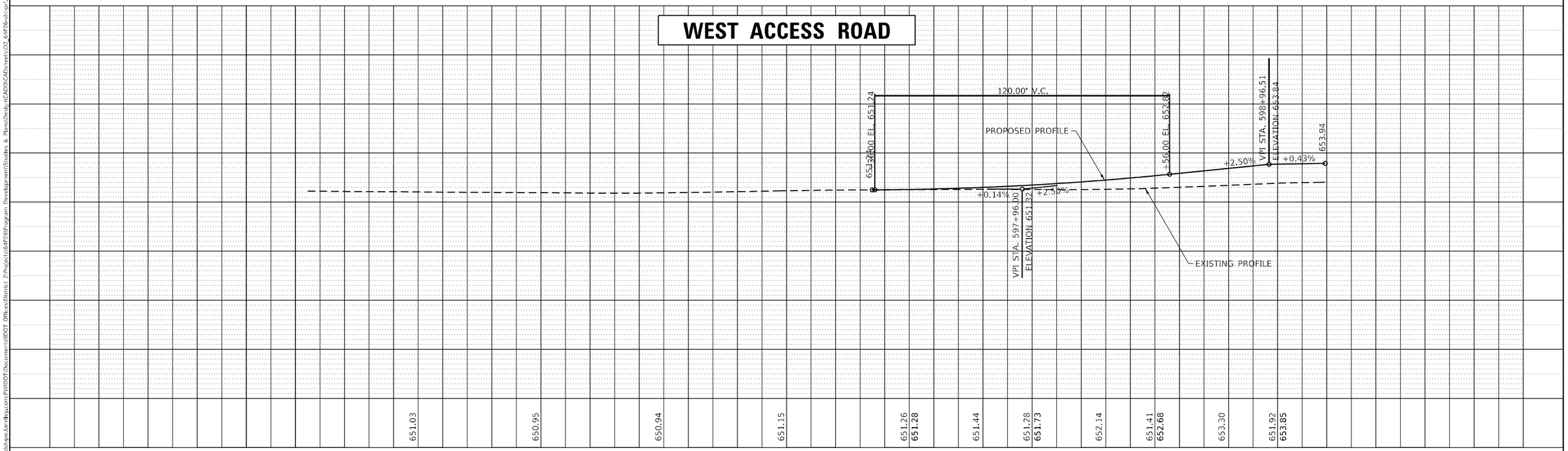

PLAN — SURVEYED / PLOTTED / ALIGNMENT CHECKED / R/W CHECKED / CADD FILE NAME — NOTE BOOK NO. — BY — DATE

PROFILE — SURVEYED / PLOTTED / GRADES CHECKED / B.M. NOTED / STRUCTURE NOTATIONS CHKD — NOTE BOOK NO. — BY — DATE

MODEL: Default
FILE NAME: pw:\\bdot-pw.bentley.com:PW\IDOT\Documents\IDOT Offices\District 2\Projects\64P26\Program Development\Studies & Plans\Desig\CADD\CADs\sheets\D2_64P26-sh-prf.dgn

USER NAME = james.hogenson	DESIGNED -	REVISED -
	DRAWN -	REVISED -
PLOT SCALE = 40.0000 ' / in.	CHECKED -	REVISED -
PLOT DATE = 12/7/2023	DATE -	REVISED -

STATE OF ILLINOIS
DEPARTMENT OF TRANSPORTATION

BARGE TERMINAL ROAD & WEST ACCESS ROAD
PROFILE SHEETS

SCALE: SHEET OF SHEETS STA. TO STA.

F.A.P. RTE.	SECTION	COUNTY	TOTAL SHEETS	SHEET NO.
301	43N	JO DAVIESS	628	104
		CONTRACT NO. 64P26		
		ILLINOIS	FED. AID PROJECT	

STATE OF ILLINOIS
DEPARTMENT OF TRANSPORTATION

SPACE RESERVED FOR RECORDING OFFICER

PLAT OF HIGHWAYS

SHEET INDEX		
SHEET NO.	STATION to STATION	DESCRIPTION
1		COVERSHEET
2		LEGENDS & STATEMENTS
3	191+00 to 205+00	ROW PLAT
4	205+00 to 217+00	ROW PLAT

PARCEL NO.	OWNER	SHEET NUMBER(S)	PERMANENT TAX NUMBER(S) AFFECTED	PROPERTY ACQUIRED BY
21320001	ART MORTGAGE BORROWER PROPCO 2006-1B L.P., AS DELAWARE LIMITED PARTNERSHIP	3	05-600-870-09	
21320002	DUBUQUE CHILDCARE CENTER LLC , AN IOWA LIMITED LIABILITY COMPANY	3	05-600-870-15	
21320003	RT & T PROPERTIES, LLC	3	05-600-830-12	
21320004	MICHAEL R. SCHMALZ AND MARLENE A. SCHMALZ	3	05-600-830-10	
21320005	GR EQUIPMENT LEASING, INC.	3	05-600-830-11	
21320006 *SEE SHEETS 3 & 4	VINCENT F. KOEHLER, TTE & JOAN L. KOEHLER, TTE	3, 4	05-600-830-09	
21320007	CHARLES R. MCEVOY, TTE	4	05-001-840-00	

FAP ROUTE 301 (US 20)
SECTION 43N
JO DAVIESS COUNTY
JOB NO. R-92-013-20

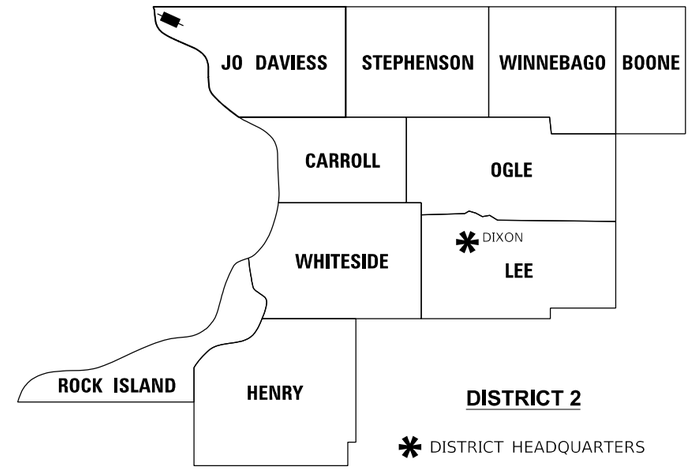

LOCATION OF SECTION INDICATED THUS:

R.2W

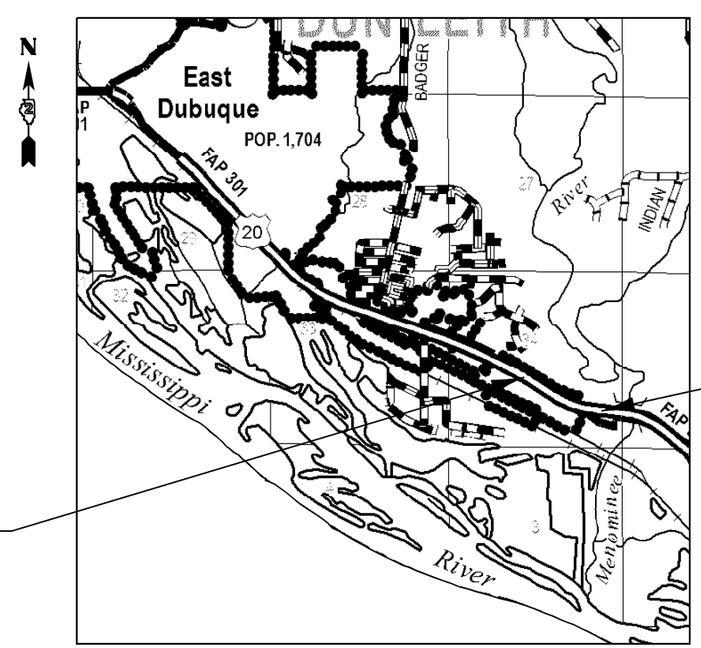

T.29N

ACQUISITION ENDS
STA. 217 + 00

ACQUISITION BEGINS
STA. 191 + 00

MODEL: Default
FILE NAME: S:\PNDP\ACTIVE PROJECTS\R-92-013-20 - 64P26 - US 20 at Barge Terminal Rd - JoDaviess Co\FINAL FILES\DGN's and GPKID's\ 64P26-ahk-row01.dgn

USER NAME = scott.spayer	DESIGNED -	REVISED -	
	DRAWN - CH	REVISED -	
PLOT SCALE = 1.0000 ' / in.	CHECKED - PS	REVISED -	
PLOT DATE = Sep-20-2023 02:37:51 PM	DATE - 9/19/21	REVISED -	

STATE OF ILLINOIS
DEPARTMENT OF TRANSPORTATION

PLAT OF HIGHWAYS			F.A.P. RTE.	SECTION	COUNTY	TOTAL SHEETS	SHEET NO.
LAND SECTION 34	T 29N, R 2W OF 4TH P.M.		301	43N	JO DAVIESS	628	105
JOB# R-92-013-20	DRAWER FOLDER				CONTRACT NO. 64P26		
SCALE: NTS	SHEET 1 OF 4 SHEETS	STA. 191+00 TO STA. 217+00			ILLINOIS	FED. AID PROJECT	

LEGEND FOR EXISTING TOPOGRAPHIC SYMBOLS

TRAFFIC SIGNAL GULFBOX
TRAFFIC SIGNAL HANDHOLE
TRAFFIC SIGNAL SIGNAL POST
TRAFFIC SIGNAL STEEL MAST ARM
TRAFFIC SIGNAL PEDESTRIAN PUSH BUTTON
TRAFFIC SIGNAL WOODEN POLE
TRAFFIC SIGNAL VEHICLE DETECTION PRIORITY
TRAFFIC SIGNAL VEHICLE DETECTION MAGNET
TRAFFIC SIGNAL JUNCTION BOX
TRAFFIC SIGNAL CONTROLLER
TRAFFIC SIGNAL HEAVY DUTY HANDHOLE
RAILROAD CANTILEVER MAST ARM
RAILROAD CROSSBUCK
RAILROAD TRACK
RAILROAD TRACK (ABANDONED)
RAILROAD CROSSGATE
RAILROAD CONTROL BOX
RAILROAD FLASHING SIGNAL
UTILITY TELEPHONE SPLICE BOX
UTILITY POWER POLE
UTILITY TRAFFIC SIGNAL
UTILITY LIGHT POLE
UTILITY FIRE HYDRANT
UTILITY MANHOLE
UTILITY TELEPHONE POLE
UTILITY GUY ANCHOR
UTILITY PIPELINE WARNING SIGN
UTILITY HANDHOLE
UTILITY SPLICE BOX
UTILITY JUNCTION BOX
UTILITY HEAVY DUTY HANDHOLE
UTILITY DOUBLE HANDHOLE
UTILITY CONTROLLER
UTILITY WATER METER

DRAINAGE FLOW LINE
RIP RAP
HEADWALL
CULVERT END SECTION
DRAINAGE MANHOLE
INLET
ROADWAY DITCH FLOW
VEGETATION LINE
STUMP
SHRUB
EVERGREEN TREE
DECIDUOUS TREE
WOODS/BUSH LINE
TRAFFIC SIGN
GUARDRAIL POST
GUARDRAIL
FIELD LINE
LEVEE/NOISE BARRIER
FENCE
MAIL BOX
ADVERTISING SIGN
MARSH
LIGHTING HANDHOLE
LIGHTING POWER POLE
LIGHTING JUNCTION BOX
LIGHTING HEAVYDUTY HANDHOLE
LIGHTING CONTROLLER
LIGHTING PULL POINT
HIGHWAY LIGHTING ELECTRICAL GROUND
HIGHWAY LIGHTING SINGLE UNIT
HIGHWAY LIGHTING DOUBLE UNIT
EXISTING CONCRETE BARRIER
EXISTING CREEK OR DITCH
EXISTING EDGE OF PAVEMENT

BASIS OF COORDINATE & BEARING STATEMENT

ALL COORDINATES, BEARINGS AND DISTANCES SHOWN HEREON ARE BASED ON ILLINOIS STATE PLANE (WEST ZONE) NAD83 (2011 ADJUSTMENT)

GROUND DISTANCE = GRID DISTANCE DIVIDED BY PROJECT COMBINATION FACTOR OF 0.999930858

AREAS SHOWN BASED ON GROUND DISTANCES

TOPOGRAPHIC STATEMENT

THE TOPOGRAPHY SHOWN HEREON WAS PROVIDED TO THE SURVEYOR BY THE ILLINOIS DEPARTMENT OF TRANSPORTATION. THE SURVEYOR VISUALLY FIELD VERIFIED THE EXISTENCE OF THE TOPOGRAPHY SHOWN HEREON. IN ADDITION, THE SURVEYOR PHYSICALLY LOCATED IN THE FIELD THE FOLLOWING ITEMS ON __/__/__:

1.
2.
3.

PREPARED BY:

AMERICAN
SURVEYING & ENGINEERING, LTD.
841 N. Galena Ave. Dixon, IL 61021
815-288-6231
ILLINOIS PROFESSIONAL DESIGN FIRM NO. 184-003192
ASE JOB # 120083.9

STATE OF ILLINOIS
COVENTINE FIDIS
35-2159
DIXON, ILL.
PROFESSIONAL LAND SURVEYOR

COVENTINE FIDIS - ILLINOIS PROFESSIONAL LAND SURVEYOR NO. 35-2159
CURRENT EXPIRATION DATE: NOVEMBER 30, 2024

RIGHT OF WAY LEGEND

SECTION CORNERS
QUARTER SECTION CORNERS

EXISTING CENTERLINE
EXISTING RIGHT-OF-WAY LINE
FORMER RIGHT OF WAY LINE
EXISTING EASEMENT LINE
BUILDING SETBACK LINE
EXISTING ACCESS CONTROL LINE
EXISTING RIGHT OF WAY & ACCESS CONTROL LINE
PROPOSED RIGHT OF WAY & ACCESS CONTROL LINE
PROPOSED ACCESS CONTROL LINE
PROPOSED CENTERLINE
PROPOSED RIGHT-OF-WAY LINE
PROPOSED TEMPORARY EASEMENT LINE
PROPOSED PERMANENT EASEMENT LINE
SECTION LINE
QUARTER SECTION LINE
QUARTER QUARTER SECTION LINE
PROPERTY LINE (TITLE)
RECORDED PLAT/DEED LINE
APPARENT PROPERTY LINE
SAME OWNERSHIP
121.45' MEASURED DIMENSION
(121.45') RECORDED DIMENSION
FOUND STONE
FOUND IRON PIPE OR IRON ROD AT CORNER UNLESS OTHERWISE NOTED
SET 5/8 INCH IRON ROD WITH PLASTIC CAP IDENTIFIED BY SURVEYORS LICENSE NUMBER AT CORNER UNLESS OTHERWISE NOTED
PERMANENT SURVEY MONUMENT, I.D.O.T. STD. 667101 (TO BE SET BY OTHERS)
SET 5/8 INCH IRON ROD AS SURVEY CONTROL UNLESS OTHERWISE NOTED
FOUND CUT CROSS
SET CUT CROSS

■ STAKING OF PROPOSED RIGHT OF WAY AND PERMANENT EASEMENT CORNERS. SET 5/8 INCH METAL ROD WITH DEPARTMENT OF TRANSPORTATION SURVEY ALUMINUM CAP TO MONUMENT THE POSITION SHOWN. IDENTIFIED BY INSCRIPTION DATA AND SURVEYORS LICENSE NUMBER.

■B STAKING OF PROPOSED RIGHT OF WAY AND PERMANENT EASEMENT CORNERS IN CULTIVATED AREA, A MINIMUM OF 20 INCHES BELOW THE GROUND SURFACE. SET 5/8 INCH METAL ROD WITH DIVISION OF HIGHWAY SURVEY ALUMINUM CAP TO MONUMENT THE POSITION SHOWN. IDENTIFIED BY INSCRIPTION DATA AND SURVEYORS LICENSE NUMBER.

LEGEND FOR ABBREVIATIONS

A/C	ACCESS CONTROL
AC	ACRE
AVE	AVENUE
BK	BOOK
BLVD	BOULEVARD
℄	CENTERLINE
CAB	CABINET
CH	COUNTY HIGHWAY
Ch	CHAIN
CP	CONTROL POINT
CPS	COTTON PICKER SPINDLE
DB	DEED BOOK
E	EAST
EX	EXISTING
FA	FEDERAL AID
FAI	FEDERAL AID INTERSTATE
FAP	FEDERAL AID PRIMARY
FAS	FEDERAL AID SECONDARY
FAU	FEDERAL AID URBAN
FND	FOUND
ha	HECTARE
IP	IRON PIPE
IR	IRON ROD
LT	LEFT
m	METER
m²	SQUARE METERS
N	NORTH
N/F	NOW OR FORMERLY
N & BC	NAIL AND BOTTLE CAP
N & C	NAIL AND CAP
N & W	NAIL AND WASHER
NE	NORTHEAST
NW	NORTHWEST
PB	PLAT BOOK
PG	PAGE
POB	POINT OF BEGINNING
POC	POINT OF COMMENCEMENT
POT	POINT ON TANGENT
⅊	PROPERTY LINE
PR	PROPOSED
R	RANGE
RD	ROAD
REC	RECORD
ROW	RIGHT OF WAY
RR	RAILROAD
RRS	RAILROAD SPIKE
RT	RIGHT
RTE	ROUTE
S	SOUTH
SBI	STATE BOND ISSUE
SE	SOUTHEAST
SEC	SECTION
SQ FT	SQUARE FEET
SR	STATE ROUTE
ST	STREET
STA	STATION
SMK	SURVEY MARKER
SW	SOUTHWEST
T	TOWNSHIP
TR	TOWNSHIP ROAD
USGS	U.S. GEOLOGICAL SURVEY
W	WEST

DISTRICT TWO 8-DIGIT PARCEL NUMBERING SYSTEM

EXAMPLE FOR JOB # R-92-001-23

1ST DIGIT OF PARCEL NUMBER
2ND & 3RD DIGITS OF PARCEL NUMBER
4TH & 5TH DIGITS OF PARCEL NUMBER

THE LAST 3 DIGITS ARE THE PARCEL NUMBER, STARTING WITH 001

PROPOSED PARCEL NUMBER LEGEND

20123001	PROPOSED FEE SIMPLE ACQUISITION
20123001PE	PROPOSED PERMANENT EASEMENT
20123001TE	PROPOSED TEMPORARY EASEMENT
20123001DED	PROPOSED DEDICATION
20123001AC	PROPOSED ACCESS CONTROL LINE
20123001 TRACT ONE	PROPOSED FEE SIMPLE ACQUISITION WITH MULTIPLE TRACTS
20123001TE TRACT THREE	PROPOSED TEMPORARY EASEMENT WITH MULTIPLE TRACTS

CURVE ABBREVIATIONS

PC	POINT OF CURVATURE
PI	POINT OF INTERSECTION
PT	POINT OF TANGENCY
PRC	POINT OF REVERSE CURVE
PCC	POINT OF COMPOUND CURVE
R	RADIUS OF CURVE
L	LENGTH OF CURVE
CB	CHORD BEARING
C	CHORD LENGTH
D	DEGREE OF CURVE
E	EXTERNAL ORDINATE
Δ	DELTA

MODEL: Default
FILE NAME: S:\PANDPACTIVE PROJECTS\R-92-013-20 - 64P26 - US 20 at Barge Terminal Rd - JoDaviess Co\FINAL FILES\DGN's and GPKI\D2 64P26-sht-row02.dgn

USER NAME = scott.spayer	DESIGNED -	REVISED -	
	DRAWN - CH	REVISED -	
PLOT SCALE = 1.0000 ' / in.	CHECKED - PS	REVISED -	
PLOT DATE = Sep-20-2023 03:05:55 PM	DATE - 9/19/21	REVISED -	

STATE OF ILLINOIS
DEPARTMENT OF TRANSPORTATION

PLAT OF HIGHWAYS

LAND SECTION 33, 34, 35 — T 29N, R 2W OF 4TH P.M.
JOB# R-92-013-20 — DRAWER FOLDER
SCALE: NTS — SHEET 2 OF 4 SHEETS — STA. 153+39 TO STA. 232+00

F.A.P. RTE.	SECTION	COUNTY	TOTAL SHEETS	SHEET NO.
301	43N	JO DAVIESS	628	106

CONTRACT NO. 64P26
ILLINOIS | FED. AID PROJECT

SEE LEGENDS, TOPOGRAPHIC STATEMENT, SURVEYORS NOTE(S) AND
BASIS OF COORDINATES & BEARINGS STATEMENT ON SHEET 2

PARCEL NO.	OWNER	TRACT NUMBER (IF APPLICABLE)	TOTAL HOLDING		ROW REQUIRED				EASEMENTS		
					TOAL AREA REQUIRED		AREA REMAINING		PE=PERMANENT TE=TEMPORARY		EASEMENT PURPOSE
			ACRES	SQ FT	ACRES	SQ FT	ACRES	SQ FT	ACRES	SQ FT	
21320001	ART MORTGAGE BORROWER PROPCO 2006-1B L.P., AS DELAWARE LIMITED PARTNERSHIP	TOTAL ONE TWO	20.880		0.295	12,834	20.585		TE 0.143 TE 0.139 TE 0.004	TE 6,196 TE 6,036 TE 160	GRADING & SHAPING
21320002	DUBUQUE CHILDCARE CENTER LLC , AN IOWA LIMITED LIABILITY COMPANY		1.920		0.307	13,388	1.613		TE 0.024	TE 1,026	GRADING & SHAPING
21320003	RT & T PROPERTIES, LLC		4.390		0.107	4,679	4.283		TE 0.115	TE 4,989	GRADING & SHAPING
21320004	MICHAEL R. SCHMALZ AND MARLENE A. SCHMALZ		4.630		0.012	543	4.618		TE 0.005	TE 212	ENTRANCE CONSTRUCTION
21320005	GR EQUIPMENT LEASING, INC.	TOTAL ONE TWO THREE	2.080		0.002	72	2.078		TE 0.035 TE 0.019 TE 0.003 TE 0.013	TE 1,522 TE 810 TE 131 TE 581	ENTRANCE CONSTRUCTION
21320006 *SEE SHEETS 3 & 4	VINCENT F. KOEHLER, TTE & JOAN L. KOEHLER, TTE	TOTAL ONE TWO	8.860						TE 0.007 TE 0.002 TE 0.005	TE 301 TE 105 TE 196	ENTRANCE CONSTRUCTION

PROP. SE FRONTAGE
PI STA. = 700+90.68
Δ = 7°58'43" (RT)
D = 2°17'31"
R = 2,500.00'
T = 174.35'
L = 348.13'
E = 6.07'
P.C. STA. = 699+16.34
P.T. STA. = 702+64.47

PROP. SE FRONTAGE
PI STA. = 703+32.79
Δ = 5°47'42" (RT)
D = 4°14'39"
R = 1,350.00'
T = 68.33'
L = 136.54'
E = 1.73'
P.C. STA. = 702+64.47
P.T. STA. = 704+01.01

PROP. SE FRONTAGE
PI STA. = 707+19.89
Δ = 11°39'40" (LT)
D = 2°45'54"
R = 2,072.27'
T = 211.61'
L = 421.76'
E = 10.78'
P.C. STA. = 705+08.28
P.T. STA. = 709+30.04

PROP. SW FRONTAGE
PI STA. = 595+56.50
Δ = 3°56'35" (RT)
D = 3°49'55"
R = 1,495.27'
T = 51.47'
L = 102.91'
E = 0.89'
P.C. STA. = 595+05.03
P.T. STA. = 596+07.93

PROP. SW FRONTAGE
PI STA. = 597+14.48
Δ = 26°57'47" (RT)
D = 12°53'33"
R = 444.41'
T = 106.54'
L = 209.14'
E = 12.59'
P.C. STA. = 596+07.93
P.T. STA. = 598+17.07

PROP. BARGE
PI STA. = 1997+26.55
Δ = 39°59'12" (LT)
D = 28°38'52"
R = 200.00'
T = 72.77'
L = 139.58'
E = 12.83'
P.C. STA. = 1996+53.78
P.T. STA. = 1997+93.36

PROP. BARGE
PI STA. = 1998+55.44
Δ = 34°29'29" (RT)
D = 28°38'52"
R = 200.00'
T = 62.09'
L = 120.40'
E = 9.41'
P.C. STA. = 1997+93.36
P.T. STA. = 1999+13.76

PROP. FAP 301 EB
PI STA. = 179+98.58
Δ = 13°13'37" (RT)
D = 0°23'41"
R = 14,516.48'
T = 1,683.08'
L = 3,351.19'
E = 97.24'
P.C. STA. = 163+15.50
P.T. STA. = 196+66.69

PROP. FAP 301 EB
PI STA. = 208+02.07
Δ = 25°10'37" (LT)
D = 2°27'33"
R = 2,330.00'
T = 520.33'
L = 1,023.86'
E = 57.39'
P.C. STA. = 202+81.74
P.T. STA. = 213+05.59

FAP 301 (US 20 EB)

STATION	NORTHING	EASTING
PC 163+15.50	2114588.8399	2178212.3263
PT 196+66.69	2113129.0944	2181220.6252
PC 202+81.74	2112798.6490	2181739.3608

SE FRONTAGE

STATION	NORTHING	EASTING
PC 699+16.34	2112970.7656	2181212.8279
PCC 702+64.47	2112837.9227	2181534.3085
PT 704+01.01	2112771.0499	2181653.2882
PC 705+08.28	2112713.8310	2181744.0245

SW FRONTAGE

STATION	NORTHING	EASTING
PC 595+05.03	2113202.2891	2180881.3897
PT 596+07.93	2113166.2288	2180977.7494
PC 596+07.93	2113166.2288	2180977.7494
PT 598+17.07	2113044.5195	2181145.4510
POT 599+19.38	2112966.7822	2181211.9582

BARGE TERMINAL RD.

STATION	NORTHING	EASTING
PC 702+64.47	2112837.9227	2181534.3085
PC 1996+53.78	2112731.6495	2181208.7999
PT 1997+93.36	2112868.2058	2181216.3463
PC 1997+93.36	2112868.2058	2181216.3463
PT 1999+13.76	2112986.7903	2181217.2061
POT 2000+39.82	2113106.9096	2181255.4510

SCALE IN FEET
0 50 100 150

POINT	NORTHING	EASTING
ASE45001	2113091.2758	2181065.1545
ASE45002	2113132.0672	2181096.5741
ASE45004	2112988.5978	2181153.8131
ASE45005	2113040.3052	2181115.7484
ASE45006	2112642.7876	2181152.6628
ASE45007	2112644.0971	2181149.6010
ASE45008	2112738.0067	2181184.3282
ASE45009	2112823.3671	2181194.4099
ASE45010	2112864.2897	2181175.8792
ASE45012	2112597.9210	2181209.2481
ASE45013	2112595.0242	2181198.2204
ASE45014	2112622.4807	2181187.4269
ASE45015	2112649.9434	2181199.5056

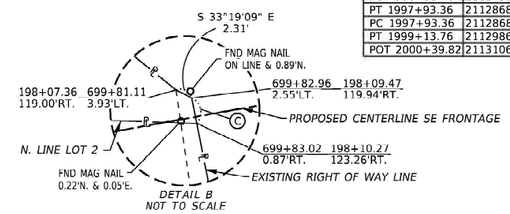

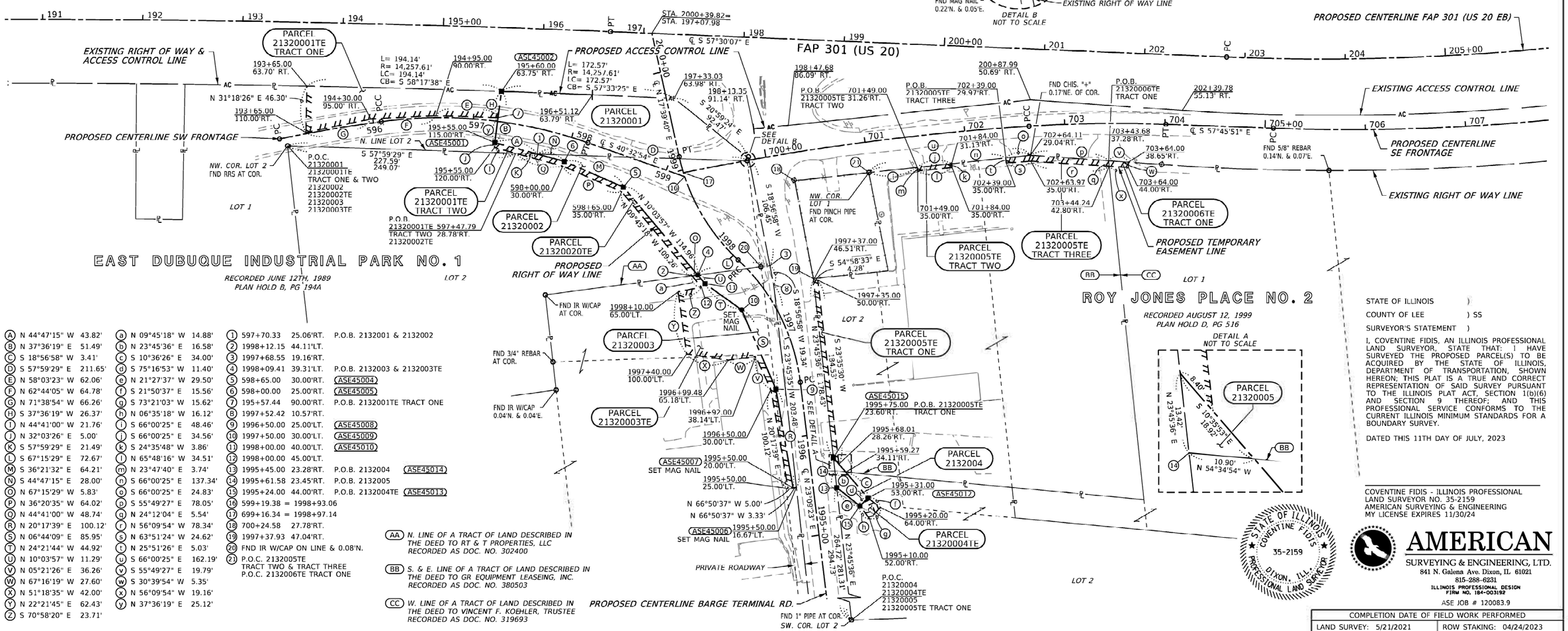

(A) N 44°47'15" W 43.82'	(a) N 09°45'18" W 14.88'	(1) 597+70.33 25.06'RT.	P.O.B. 2132001 & 2132002
(B) N 37°36'19" E 51.49'	(b) N 23°45'36" E 16.58'	(2) 1998+12.15 44.11'LT.	
(C) S 18°56'58" W 3.41'	(c) S 10°36'26" E 34.00'	(3) 1997+68.55 19.16'RT.	
(D) S 57°59'29" E 211.65'	(d) S 75°16'53" W 11.40'	(4) 1998+09.41 39.31'LT.	P.O.B. 2132003 & 2132003TE
(E) N 58°03'23" W 62.06'	(e) N 21°27'37" W 29.50'	(5) 598+65.00 30.00'RT.	(ASE45004)
(F) N 62°44'05" W 64.78'	(f) S 21°50'37" E 15.56'	(6) 598+00.00 25.00'RT.	(ASE45005)
(G) N 71°38'54" W 66.26'	(g) S 73°21'03" W 15.62'	(7) 195+57.44 90.00'RT.	P.O.B. 2132001TE TRACT ONE
(H) S 37°36'19" W 26.37'	(h) N 06°35'18" W 16.12'	(8) 1997+52.42 10.57'RT.	
(I) N 44°41'00" W 21.76'	(i) S 66°00'25" E 48.46'	(9) 1996+50.00 25.00'LT.	(ASE45008)
(J) N 32°03'26" E 5.00'	(j) S 66°00'25" E 34.56'	(10) 1997+50.00 30.00'LT.	(ASE45009)
(K) S 57°59'29" E 21.49'	(k) S 24°35'48" W 3.86'	(11) 1998+00.00 40.00'LT.	(ASE45010)
(L) S 67°15'29" E 72.67'	(l) N 65°48'16" W 34.51'	(12) 1998+00.00 45.00'LT.	
(M) S 36°21'32" E 64.21'	(m) N 23°47'40" E 3.74'	(13) 1995+45.00 23.28'RT.	P.O.B. 2132004 (ASE45014)
(N) S 44°47'15" E 28.00'	(n) S 66°00'25" E 137.34'	(14) 1995+61.58 23.45'RT.	P.O.B. 2132005
(O) N 67°15'29" W 5.83'	(o) S 66°00'25" E 24.83'	(15) 1995+24.00 44.00'RT.	P.O.B. 2132004TE (ASE45013)
(P) N 36°20'35" W 64.02'	(p) S 55°49'27" E 78.05'	(16) 599+19.38 = 1998+93.06	
(Q) N 44°41'00" W 48.74'	(q) N 24°12'04" E 5.54'	(17) 699+16.34 = 1998+97.14	
(R) N 20°17'39" E 100.12'	(r) N 56°09'54" W 78.34'	(18) 700+24.58 27.78'RT.	
(S) N 06°44'09" E 85.95'	(s) N 63°51'24" W 24.62'	(19) 1997+37.93 47.04'RT.	
(T) N 24°21'44" W 44.92'	(t) N 25°51'26" E 5.03'	(20) FND IR W/CAP ON LINE & 0.08'N.	
(U) N 10°03'57" W 11.29'	(u) S 66°00'25" E 162.19'	(21) P.O.C. 2132005TE TRACT TWO & TRACT THREE P.O.C. 2132006TE TRACT ONE	
(V) N 05°21'26" E 36.26'	(v) S 55°49'27" E 19.79'		
(W) N 67°16'19" W 27.60'	(w) S 30°39'54" W 5.35'		
(X) N 51°18'35" W 42.00'	(x) N 56°09'54" W 19.16'		
(Y) N 22°21'45" E 62.43'	(y) N 37°36'19" E 25.12'		
(Z) S 70°58'20" E 23.71'			

(AA) N. LINE OF A TRACT OF LAND DESCRIBED IN THE DEED TO RT & T PROPERTIES, LLC RECORDED AS DOC. NO. 302400

(BB) S. & E. LINE OF A TRACT OF LAND DESCRIBED IN THE DEED TO GR EQUIPMENT LEASEING, INC. RECORDED AS DOC. NO. 380503

(CC) W. LINE OF A TRACT OF LAND DESCRIBED IN THE DEED TO VINCENT F. KOEHLER, TRUSTEE RECORDED AS DOC. NO. 319693

STATE OF ILLINOIS)
COUNTY OF LEE) SS
SURVEYOR'S STATEMENT)

I, COVENTINE FIDIS, AN ILLINOIS PROFESSIONAL LAND SURVEYOR, STATE THAT: I HAVE SURVEYED THE PROPOSED PARCEL(S) TO BE ACQUIRED BY THE STATE OF ILLINOIS, DEPARTMENT OF TRANSPORTATION, SHOWN HEREON; THIS PLAT IS A TRUE AND CORRECT REPRESENTATION OF SAID SURVEY PURSUANT TO THE ILLINOIS PLAT ACT, SECTION 1(b)(6) AND SECTION 9 THEREOF; AND THIS PROFESSIONAL SERVICE CONFORMS TO THE CURRENT ILLINOIS MINIMUM STANDARDS FOR A BOUNDARY SURVEY.

DATED THIS 11TH DAY OF JULY, 2023

COVENTINE FIDIS - ILLINOIS PROFESSIONAL LAND SURVEYOR NO. 35-2159
AMERICAN SURVEYING & ENGINEERING
MY LICENSE EXPIRES 11/30/24

STATE OF ILLINOIS COVENTINE FIDIS 35-2159 DIXON, ILL. PROFESSIONAL LAND SURVEYOR

AMERICAN
SURVEYING & ENGINEERING, LTD.
841 N. Galena Ave. Dixon, IL 61021
815-288-6231
ILLINOIS PROFESSIONAL DESIGN FIRM NO. 184-003192
ASE JOB # 120083.9

COMPLETION DATE OF FIELD WORK PERFORMED	
LAND SURVEY: 5/21/2021	ROW STAKING: 04/24/2023

USER NAME = scott.spayer	DESIGNED - GB	REVISED -	STATE OF ILLINOIS DEPARTMENT OF TRANSPORTATION	PLAT OF HIGHWAYS	
	DRAWN - CH	REVISED -		LAND SECTION 34	T 29N, R 2W OF 4TH P.M.
PLOT SCALE = 50.0000 ' / in.	CHECKED - PS	REVISED -		JOB# R-92-013-20	DRAWER FOLDER
PLOT DATE = Sep-20-2023 03:10:11 PM	DATE - 9/19/22	REVISED -		SCALE: 1" = 50'	SHEET 3 OF 4 SHEETS STA. 191+00 TO STA. 205+00

F.A.P. RTE.	SECTION	COUNTY	TOTAL SHEETS	SHEET NO.
301	43N	JO DAVIESS	628	107

CONTRACT NO. 64P26
ILLINOIS | FED. AID PROJECT

MODEL: Default
FILE NAME: S:\PANDIPACTVE PROJECTS\R-92-013-20 - 64P26 - US 20 at Barge Terminal Rd - JoDaviess Co\FINAL FILES\DGN's and GPK\D2 64P26-sht-row01.dgn

SEE LEGENDS, TOPOGRAPHIC STATEMENT, SURVEYORS NOTE(S) AND
BASIS OF COORDINATES & BEARINGS STATEMENT ON SHEET 2

PROP. SE FRONTAGE	PROP. SE FRONTAGE	PROP. FAP 301 EB	PROP. FAP 301 EB
PI STA. = 707+19.89	PI STA. = 713+82.20	PI STA. = 179+98.58	PI STA. = 208+02.07
Δ = 11°39'40" (LT)	Δ = 15°47'06" (RT)	Δ = 13°13'37" (RT)	Δ = 25°10'37" (LT)
D = 2°45'54"	D = 9°38'14"	D = 0°23'41"	D = 2°27'33"
R = 2,072.27'	R = 594.53'	R = 14,516.48'	R = 2,330.00'
T = 211.61'	T = 82.42'	T = 1,683.08'	T = 520.33'
L = 421.76'	L = 163.79'	L = 3,351.19'	L = 1,023.86'
E = 10.78'	E = 5.69'	E = 97.24'	E = 57.39'
P.C. STA. = 705+08.28	P.C. STA. = 712+99.79	P.C. STA. = 163+15.50	P.C. STA. = 202+81.74
P.T. STA. = 709+30.04	P.T. STA. = 714+63.58	P.T. STA. = 196+66.69	P.T. STA. = 213+05.59

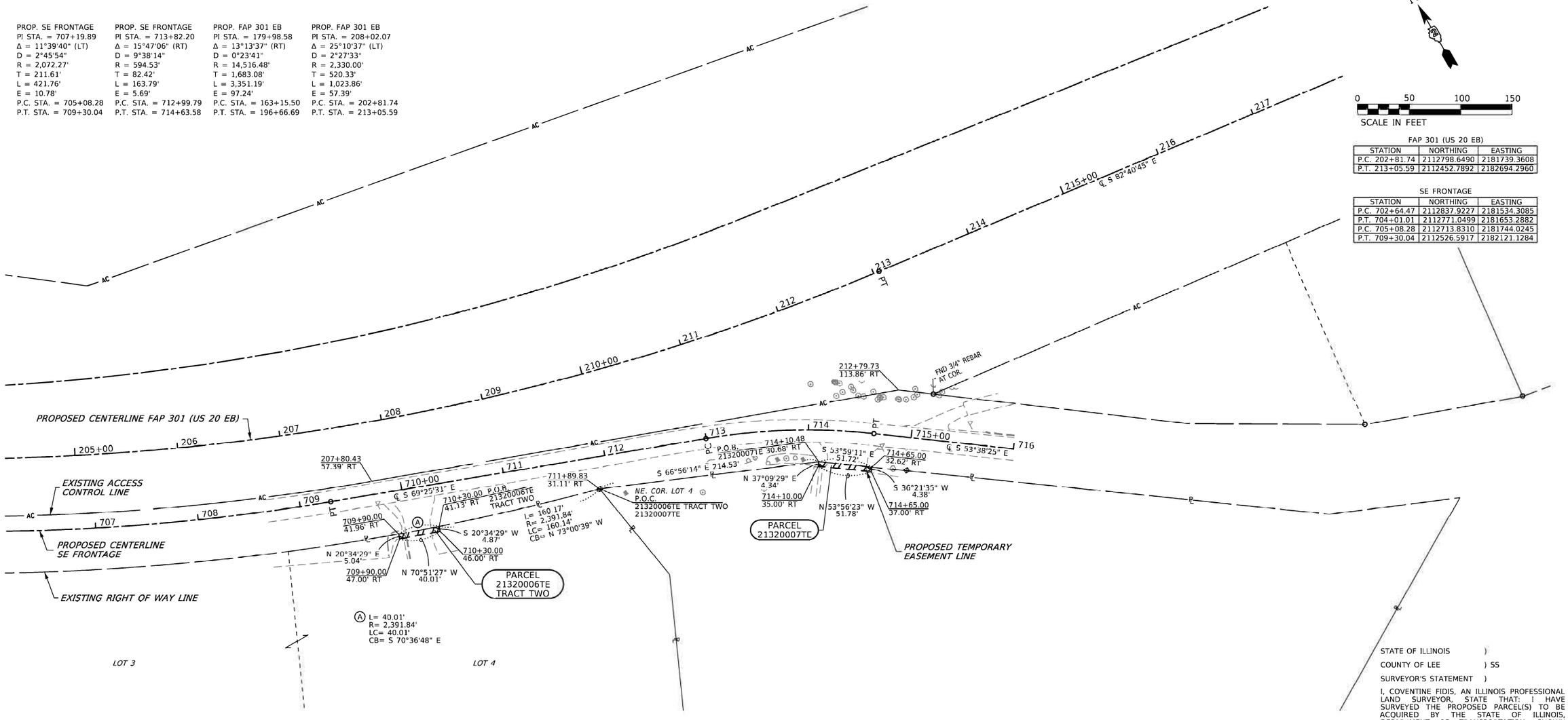

SCALE IN FEET: 0 50 100 150

FAP 301 (US 20 EB)

STATION	NORTHING	EASTING
P.C. 202+81.74	2112798.6490	2181739.3608
P.T. 213+05.59	2112452.7892	2182694.2960

SE FRONTAGE

STATION	NORTHING	EASTING
P.C. 702+64.47	2112837.9227	2181534.3085
P.T. 704+01.01	2112771.0499	2181653.2882
P.C. 705+08.28	2112713.8310	2181744.0245
P.T. 709+30.04	2112526.5917	2182121.1284

STATE OF ILLINOIS)
COUNTY OF LEE) SS
SURVEYOR'S STATEMENT)

I, COVENTINE FIDIS, AN ILLINOIS PROFESSIONAL LAND SURVEYOR, STATE THAT: I HAVE SURVEYED THE PROPOSED PARCEL(S) TO BE ACQUIRED BY THE STATE OF ILLINOIS, DEPARTMENT OF TRANSPORTATION, SHOWN HEREON; THIS PLAT IS A TRUE AND CORRECT REPRESENTATION OF SAID SURVEY PURSUANT TO THE ILLINOIS PLAT ACT, SECTION 1(b)(6) AND SECTION 9 THEREOF; AND THIS PROFESSIONAL SERVICE CONFORMS TO THE CURRENT ILLINOIS MINIMUM STANDARDS FOR A BOUNDARY SURVEY.

DATED THIS 11TH DAY OF JULY, 2023

COVENTINE FIDIS - ILLINOIS PROFESSIONAL
LAND SURVEYOR NO. 35-2159
AMERICAN SURVEYING & ENGINEERING
MY LICENSE EXPIRES 11/30/24

STATE OF ILLINOIS · COVENTINE FIDIS · 35-2159 · DIXON, ILL. · PROFESSIONAL LAND SURVEYOR

AMERICAN
SURVEYING & ENGINEERING, LTD.
841 N. Galena Ave. Dixon, IL 61021
815-288-6231
ILLINOIS PROFESSIONAL DESIGN FIRM NO. 184-003192

ASE JOB # 120083.9

PARCEL NO.	OWNER	TRACT NUMBER (IF APPLICABLE)	EASEMENTS PE=PERMANENT TE=TEMPORARY		EASEMENT PURPOSE
			ACRES	SQ FT	
21320007	CHARLES R. MCEVOY. TTE		TE 0.005	TE 226	ENTRANCE CONSTRUCTION

COMPLETION DATE OF FIELD WORK PERFORMED
LAND SURVEY: 5/21/2021 ROW STAKING:

USER NAME = scott.spayer	DESIGNED - GB	REVISED -
	DRAWN - CH	REVISED -
PLOT SCALE = 50.0000 ' / in.	CHECKED - PS	REVISED -
PLOT DATE = Sep-20-2023 03:12:16 PM	DATE - 9/19/22	REVISED -

STATE OF ILLINOIS
DEPARTMENT OF TRANSPORTATION

PLAT OF HIGHWAYS

LAND SECTION 34 — T 29N, R 2W OF 4TH P.M.
JOB# R-92-013-20 — DRAWER FOLDER
SCALE: 1" = 50' — SHEET 4 OF 4 SHEETS — STA. 205+00 TO STA. 217+00

F.A.P. RTE.	SECTION	COUNTY	TOTAL SHEETS	SHEET NO.
301	43N	JO DAVIESS	628	108

CONTRACT NO. 64P26
ILLINOIS FED. AID PROJECT

MODEL: Default
FILE NAME: S:\PANDP\ACTIVE PROJECTS\R-92-013-20 - 64P26 - US 20 at Barge Terminal Rd - JoDaviess Co\FINAL FILES\DGNs and GPKG\D3 64P26-sht-row04.dgn

MAINTENANCE OF TRAFFIC GENERAL NOTES

1. TRAFFIC CONDITIONS, CRASHES, AND OTHER UNFORESEEN EMERGENCY CONDITIONS MAY REQUIRE THE ENGINEER TO RESTRICT, MODIFY OR REMOVE LANE CLOSURES OR CHANNELIZATIONS SHOWN ON THE PLANS. THE CONTRACTOR SHALL MAKE THE NECESSARY ADJUSTMENTS AS DIRECTED BY THE ENGINEER WITHOUT DELAY. COMPLIANCE WITH THIS REQUIREMENT SHALL BE CONSIDERED INCLUDED IN THE CONTRACT UNIT PRICE OF THE MAINTENANCE OF TRAFFIC ITEM. NO ADDITIONAL COMPENSATION WILL BE ALLOWED.

2. THE MAINTENANCE OF TRAFFIC PLANS SHALL SERVE AS A GUIDE FOR THE SAFE DIVERSION OF TRAFFIC DURING EXECUTION OF THIS CONTRACT. THE CONTRACTOR MAY MODIFY THE MAINTENANCE OF TRAFFIC PLANS TO MEET CONSTRUCTION NEEDS, BUT NOT AT THE EXPENSE OF PUBLIC SAFETY OR CONVENIENCE. ANY CHANGES TO THE TRAFFIC CONTROL SHALL BE SUBMITTED TO THE TRAFFIC CONTROL SUPERVISOR FOR REVIEW AND APPROVAL. THE ENGINEER SHALL BE INFORMED IN WRITING A MINIMUM OF TWO WEEKS IN ADVANCE OF ANY CHANGE TO THE MAINTENANCE OF TRAFFIC PLANS.

3. THE CONTRACTOR SHALL PROVIDE 48 HOURS ADVANCE NOTICE TO THE ENGINEER OF ANY CONSTRUCTION WORK THAT MAY IMPACT THE TEMPORARY TRAFFIC SIGNAL INSTALLATION SYSTEM OR THE TEMPORARY BRIDGE TRAFFIC SIGNALS.

BARGE TERMINAL COORDINATION

1. THE CONTRACTOR AND RESIDENT ENGINEER SHALL COORDINATE WITH THE BUSINESSES LOCATED ALONG BARGE TERMINAL, WEST ACCESS ROAD, AND EAST FRONTAGE ROAD THROUGHOUT THE PROJECT.

2. THE CONTRACTOR WILL NOTIFY THE RESIDENT ENGINEER AT LEAST TWO (2) WEEKS PRIOR TO MOT BEING IN PLACE OR ANY MOT CHANGES, SO THE BUSINESSES CAN MAKE ARRANGEMENTS, AS NECESSARY.

MAINTENANCE OF TRAFFIC STAGING DESCRIPTION

PRE-STAGE A

CONSTRUCTION:

PRE-STAGE A WILL INSTALL:
1. ROADWAY WIDENING AT FRENTRESS LAKE ROAD FOR THE LEFT TURN LANE.
2. INSTALL TEMPORARY PAVEMENT FOR SHOULDER WIDENING.
3. INSTALL TEMPORARY PAVEMENT FOR THE RELOCATION OF THE CROSSOVER FOR BARGE TERMINAL ROAD.
4. TEMPORARY TRAFFIC SIGNAL INSTALLATION AT THE TEMPORARY BARGE TERMINAL ROAD CROSSOVER.
5. THIS STAGE INCLUDES:

TRAFFIC:

- REDUCE THROUGH TRAFFIC TO ONE LANE, CLOSING THE INNER LANE ALONG US20.
- REDUCE THE FRONTAGE ROAD TRAFFIC TO A SINGLE LANE UTILIZING TEMPORARY BRIDGE TRAFFIC SIGNALS ACCORDING TO STANDARD 701316.
- DRUMS AND BARRICADES WILL BE USED TO SEPARATE TRAFFIC FROM THE WORK ZONE.

PRE-STAGE B

CONSTRUCTION:

PRE-STAGE B WILL INSTALL:
1. ROADWAY WIDENING AT FRENTRESS LAKE ROAD FOR THE LEFT TURN LANE.
2. INSTALL TEMPORARY PAVEMENT FOR SHOULDER WIDENING.
3. INSTALL TEMPORARY PAVEMENT FOR THE RELOCATION OF THE CROSSOVER FOR BARGE TERMINAL ROAD.
4. TEMPORARY TRAFFIC SIGNAL INSTALLATION AT THE TEMPORARY BARGE TERMINAL ROAD CROSSOVER.
5. THIS STAGE INCLUDES:

TRAFFIC:

- REDUCE THROUGH TRAFFIC TO ONE LANE, CLOSING THE INNER LANE OR OUTER LANE ALONG US20 AS SHOWN IN THE PLANS.
- REDUCE THE FRONTAGE ROAD TRAFFIC TO A SINGLE LANE UTILIZING TEMPORARY BRIDGE TRAFFIC SIGNALS ACCORDING TO STANDARD 701316.
- DRUMS AND BARRICADES WILL BE USED TO SEPARATE TRAFFIC FROM THE WORK ZONE.

PRE-STAGE C

CONSTRUCTION:

PRE-STAGE C WILL INSTALL:
1. OPEN THE TEMPORARY CROSSOVER FOR BARGE TERMINAL ROAD WITH THE TEMPORARY TRAFFIC SIGNAL INSTALLATION.
2. CLOSE THE SOUTH LEG OF THE EXISTING BARGE TERMINAL ROAD INTERSECTION.
3. INSTALL TEMPORARY PAVEMENT FOR THE TEMPORARY RUNAROUND FOR THE WEST ACCESS ROAD AND EAST FRONTAGE ROAD AT BARGE TERMINAL ROAD.
4. THIS STAGE INCLUDES:

TRAFFIC:

- REDUCING THE FRONTAGE ROAD DAY TIME TRAFFIC TO A SINGLE LANE WITH A FLAGGER. AT THE END OF THE WORK DAY, THE FRONTAGE ROAD WILL BE REOPENED TO TWO-LANE TRAFFIC.
- TEMPORARY TRAFFIC SIGNAL INSTALLATION WILL BE USED AT THE BARGE TERMINAL ROAD TEMPORARY CROSS OVER
- BARRIERS, DRUMS, AND BARRICADES WILL BE USED TO SEPARATE TRAFFIC FROM THE WORK ZONE.
- * FLAGGERS WILL BE USED DURING THE DAY ALONG EAST FRONTAGE ROAD
- * THE SOUTH LEG OF BARGE TERMINAL ROAD WILL BE CLOSED USING THE DETOUR PLAN TO DIRECT TRAFFIC AROUND THE CLOSURE.

STAGE 1

CONSTRUCTION:

STAGE 1 WILL INSTALL:
1. RECONSTRUCT BARGE TERMINAL ROAD AND WEST ACCESS ROAD
2. RECONSTRUCT DUNN ROAD INTERSECTION AT THE CROSSOVER.
3. THIS STAGE INCLUDES:

TRAFFIC:

- CONTINUE TEMPORARY TRAFFIC SIGNAL INSTALLATION AT THE BARGE TERMINAL ROAD TEMPORARY CROSS OVER
- REDUCE BARGE TERMINAL ROAD TRAFFIC TO A SINGLE LANE WITH THE TEMPORARY BRIDGE TRAFFIC SIGNALS.
- BARRIERS, DRUMS, AND BARRICADES WILL BE USED TO SEPARATE TRAFFIC FROM THE WORK ZONE.
- * MAINTAIN CLOSURE OF THE SOUTH LEG OF BARGE TERMINAL ROAD, USING THE DETOUR PLAN TO DIRECT TRAFFIC AROUND THE CLOSURE.
- * THE SOUTHERN PART OF THE CROSSOVER AT DUNN ROAD WILL BE CLOSED USING THE DETOUR PLAN TO DIRECT TRAFFIC AROUND THE CLOSURE.

STAGE 2

CONSTRUCTION:

STAGE 2 WILL INSTALL:
1. RECONSTRUCT BARGE TERMINAL ROAD AND EAST FRONTAGE ROAD
2. RECONSTRUCT DUNN ROAD INTERSECTION SOUTHEAST QUADRANT.
3. THIS STAGE INCLUDES:

TRAFFIC:

- CONTINUE TEMPORARY TRAFFIC SIGNAL INSTALLATION AT THE BARGE TERMINAL ROAD TEMPORARY CROSS OVER
- REDUCE BARGE TERMINAL ROAD TRAFFIC TO A SINGLE LANE WITH THE TEMPORARY BRIDGE TRAFFIC SIGNALS.
- BARRIERS, DRUMS, AND BARRICADES WILL BE USED TO SEPARATE TRAFFIC FROM THE WORK ZONE.
- * MAINTAIN CLOSURE OF THE SOUTH LEG OF BARGE TERMINAL ROAD, USING THE DETOUR PLAN TO DIRECT TRAFFIC AROUND THE CLOSURE.

STAGE 3

CONSTRUCTION:

STAGE 3 WILL INSTALL:
1. RECONSTRUCT BARGE TERMINAL ROAD AT US20
2. RECONSTRUCT DUNN ROAD INTERSECTION SOUTHWEST QUADRANT.
3. THIS STAGE INCLUDES:

TRAFFIC:

- REDUCE THROUGH TRAFFIC TO ONE LANE, CLOSING THE OUTER LANE ALONG US20.
- CONTINUE TEMPORARY TRAFFIC SIGNAL INSTALLATION AT THE BARGE TERMINAL ROAD TEMPORARY CROSS OVER
- OPEN BARGE TERMINAL ROAD TO TRAFFIC
- BARRIERS, DRUMS, AND BARRICADES WILL BE USED TO SEPARATE TRAFFIC FROM THE WORK ZONE.
- * MAINTAIN CLOSURE OF THE SOUTH LEG OF BARGE TERMINAL ROAD, USING THE DETOUR PLAN TO DIRECT TRAFFIC AROUND THE CLOSURE.

STAGE 4

CONSTRUCTION:

STAGE 4 WILL INSTALL:
1. RECONSTRUCT BARGE TERMINAL ROAD AT US20
2. THIS STAGE INCLUDES:

TRAFFIC:

- REDUCE THROUGH TRAFFIC TO ONE LANE, CLOSING THE INNER LANE ALONG US20.
- CONTINUE TEMPORARY TRAFFIC SIGNAL INSTALLATION AT THE BARGE TERMINAL ROAD TEMPORARY CROSSOVER
- BARRIERS, DRUMS, AND BARRICADES WILL BE USED TO SEPARATE TRAFFIC FROM THE WORK ZONE.
- * MAINTAIN CLOSURE OF THE CROSSOVER OF BARGE TERMINAL ROAD, USING THE DETOUR PLAN TO DIRECT TRAFFIC AROUND THE CLOSURE.

STAGE 5

CONSTRUCTION:

STAGE 5 WILL INSTALL:
1. RECONSTRUCT INNER LANE OF US20
2. THIS STAGE INCLUDES:

TRAFFIC:

- REDUCE THROUGH TRAFFIC TO ONE LANE, CLOSING THE INNER LANE ALONG US20.
- BARRIERS, DRUMS, AND BARRICADES WILL BE USED TO SEPARATE TRAFFIC FROM THE WORK ZONE.

STAGE 6

CONSTRUCTION:

STAGE 6 WILL INSTALL:
1. RECONSTRUCT OUTER LANE OF US20
2. THIS STAGE INCLUDES:

TRAFFIC:

- REDUCE THROUGH TRAFFIC TO ONE LANE, CLOSING THE OUTER LANE ALONG US20.
- BARRIERS, DRUMS, AND BARRICADES WILL BE USED TO SEPARATE TRAFFIC FROM THE WORK ZONE.

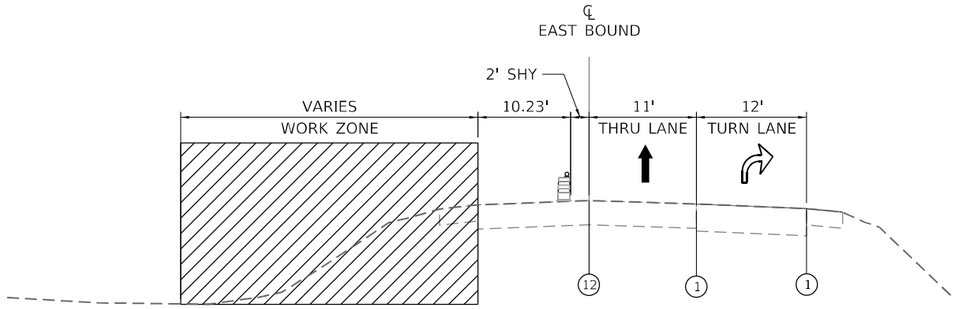

EB US20

STA. 151+39 - 157+30

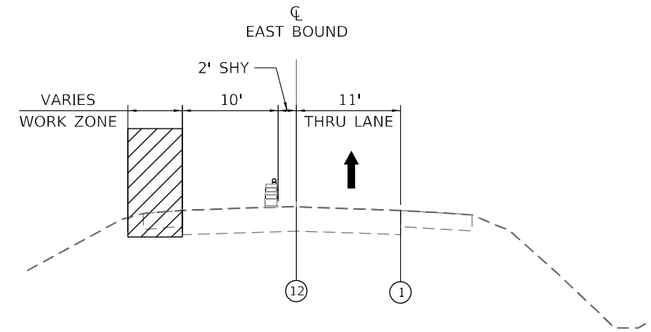

EB US20

EB STA. 185+00 - 192+00
EB STA 198+69 - 206+99

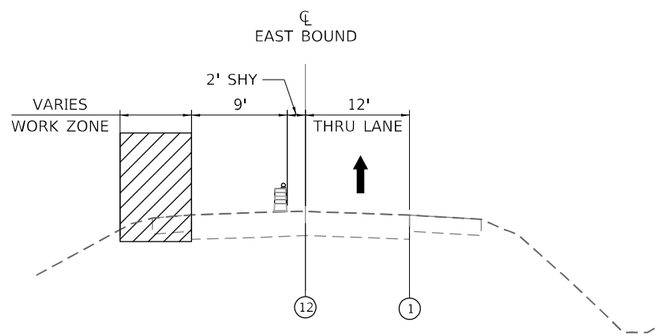

EB US20

EB STA. 210+92 - 212+45

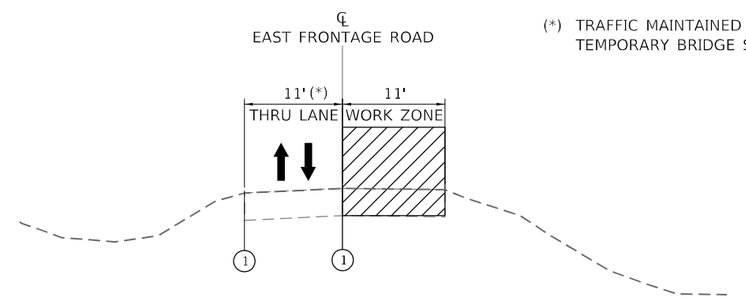

(*) TRAFFIC MAINTAINED UTILIZING TEMPORARY BRIDGE SIGNALS.

EAST FRONTAGE ROAD

STA. 704+23 - 715+00

LEGEND

1. TEMPORARY PAVEMENT MARKING - LINE 4" - TYPE IV TAPE (SOLID WHITE) (70307120)
2. TEMPORARY PAVEMENT MARKING - LINE 4" - TYPE IV TAPE (SOLID YELLOW) 11" C-C (70307120)
3. TEMPORARY PAVEMENT MARKING - LINE 6" - TYPE IV TAPE (SOLID WHITE) (70307130)
4. TEMPORARY PAVEMENT MARKING - LINE 12" - TYPE IV TAPE (SOLID WHITE) (70307160)
5. TEMPORARY PAVEMENT MARKING - LINE 24" - TYPE IV TAPE (SOLID WHITE) (70307210)
6. TEMPORARY PAVEMENT MARKING LETTERS AND SYMBOLS - TYPE IV TAPE (SOLID WHITE) (70307100)
7. TEMPORARY CONCRETE BARRIER (70400100)

7P. TEMPORARY CONCRETE BARRIER (PINNED) (70400100)

8. TYPE II BARRICADE OR DRUM AT 50' CENTERS IN TANGENTS
   20' CENTERS IN TAPERS
   10' CENTERS IN CURVES
9. IMPACT ATTENUATORS, TEMPORARY (NON- REDIRECTIVE, NARROW), TEST LEVEL 3
10. TEMPORARY PAVEMENT MARKING - LINE 6" - TYPE IV TAPE (2' DASH - 6' SKIP WHITE) (70307130)
11. TEMPORARY PAVEMENT MARKING - LINE 4" - TYPE IV TAPE (10' DASH - 30' SKIP WHITE) (70307120)
12. TEMPORARY PAVEMENT MARKING - LINE 4" - TYPE IV TAPE (SOLID YELLOW) (70307120)
13. TEMPORARY PAVEMENT MARKING - LINE 6" - TYPE IV TAPE (2' DASH - 6' SKIP YELLOW) (70307130)

80. EXISTING PAVEMENT MARKING

90. PAVEMENT MARKING (PLACED IN PREVIOUS STAGE)

LEGEND

- EXISTING PAVEMENT
- COMPLETED PAVEMENT
- TEMPORARY PAVEMENT
- WORK AREA
- DIRECTION OF TRAFFIC
- TYPE II BARRICADE OR DRUM WITH STEADY BURNING MONO-DIRECTIONAL LIGHT @ 25' CENTERS (10' CENTERS ALONG CURVES)
- POST MOUNTED VERTICAL PANEL
- TEMPORARY CONCRETE BARRIER

USER: dlove
MODEL: Default
FILE NAME: P:\02_209_007_IDOT PTB 203_022 Various Phase I-II District 2\Design\WO 1 64P26\CADD\CADD_Sheets\64P26-sh-MOT0a-TYP01.dgn

PLOT DRIVER = pdfNOLAYERScolor-NoRaster.pltcfg	DESIGNED - CE	REVISED -	
PEN TABLE = D264P26-PSE.tbl	DRAWN - MMC	REVISED -	
PLOT SCALE = 2.0000 ' / in.	CHECKED - JWD	REVISED -	
PLOT DATE = 12/8/2023 12:45:39 AM	DATE - 12/08/2023	REVISED -	

STATE OF ILLINOIS
DEPARTMENT OF TRANSPORTATION

TYPICAL SECTION – US ROUTE 20
PRE–STAGE A

SCALE: 2.0000 ' / in. | SHEET 002 OF 161 SHEETS | STA. TO STA.

F.A.P. RTE.	SECTION	COUNTY	TOTAL SHEETS	SHEET NO.
301	43N	JO DAVIESS	628	110

CONTRACT NO. 64P26

ILLINOIS | FED. AID PROJECT

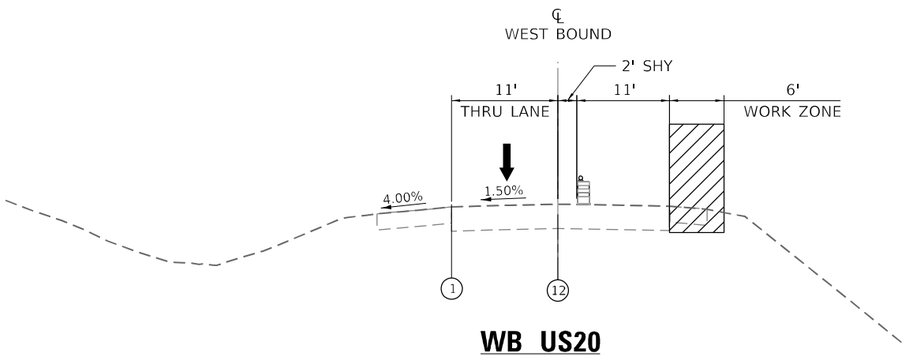

WB US20

WB STA 171+00 - 197+50
WB STA 204+00 - 218+67

LEGEND

1. TEMPORARY PAVEMENT MARKING - LINE 4" - TYPE IV TAPE (SOLID WHITE) (70307120)
2. TEMPORARY PAVEMENT MARKING - LINE 4" - TYPE IV TAPE (SOLID YELLOW) 11" C-C (70307120)
3. TEMPORARY PAVEMENT MARKING - LINE 6" - TYPE IV TAPE (SOLID WHITE) (70307130)
4. TEMPORARY PAVEMENT MARKING - LINE 12" - TYPE IV TAPE (SOLID WHITE) (70307160)
5. TEMPORARY PAVEMENT MARKING - LINE 24" - TYPE IV TAPE (SOLID WHITE) (70307210)
6. TEMPORARY PAVEMENT MARKING LETTERS AND SYMBOLS - TYPE IV TAPE (SOLID WHITE) (70307100)
7. TEMPORARY CONCRETE BARRIER (70400100)

7P. TEMPORARY CONCRETE BARRIER (PINNED) (70400100)

8. TYPE II BARRICADE OR DRUM AT 50' CENTERS IN TANGENTS
   20' CENTERS IN TAPERS
   10' CENTERS IN CURVES
9. IMPACT ATTENUATORS, TEMPORARY (NON- REDIRECTIVE, NARROW), TEST LEVEL 3
10. TEMPORARY PAVEMENT MARKING - LINE 6" - TYPE IV TAPE (2' DASH - 6' SKIP WHITE) (70307130)
11. TEMPORARY PAVEMENT MARKING - LINE 4" - TYPE IV TAPE (10' DASH - 30' SKIP WHITE) (70307120)
12. TEMPORARY PAVEMENT MARKING - LINE 4" - TYPE IV TAPE (SOLID YELLOW) (70307120)
13. TEMPORARY PAVEMENT MARKING - LINE 6" - TYPE IV TAPE (2' DASH - 6' SKIP YELLOW) (70307130)

80. EXISTING PAVEMENT MARKING

90. PAVEMENT MARKING (PLACED IN PREVIOUS STAGE)

LEGEND

- EXISTING PAVEMENT
- COMPLETED PAVEMENT
- TEMPORARY PAVEMENT
- WORK AREA
- DIRECTION OF TRAFFIC
- TYPE II BARRICADE OR DRUM WITH STEADY BURNING MONO-DIRECTIONAL LIGHT @ 25' CENTERS (10' CENTERS ALONG CURVES)
- POST MOUNTED VERTICAL PANEL
- TEMPORARY CONCRETE BARRIER

PLOT DRIVER = pdfNOLAYERScolor-NoRaster.pltcfg	DESIGNED - CE	REVISED -	STATE OF ILLINOIS DEPARTMENT OF TRANSPORTATION
PEN TABLE = D264P26-PSE.tbl	DRAWN - MMC	REVISED -	
PLOT SCALE = 20.0000 ' / in.	CHECKED - JWD	REVISED -	
PLOT DATE = 12/8/2023 12:45:40 AM	DATE - 12/8/2023	REVISED -	

TYPICAL SECTION – US ROUTE 20
PRE–STAGE A

SCALE: 20.0000 ' / in. SHEET 003 OF 161 SHEETS STA. TO STA.

F.A.P. RTE.	SECTION	COUNTY	TOTAL SHEETS	SHEET NO.
301	43N	JO DAVIESS	628	111

CONTRACT NO. 64P26

ILLINOIS FED. AID PROJECT

USER: 3dvc
MODEL: Default
FILE NAME: P:\02_209_007_IDOT PTB 202_022 Various Phase I,II District 2\Design\WO 1 64P26\CADD\CADD Sheets\64P26-sht-MOT02-TYP02.dgn

MOT SIGN LEGEND

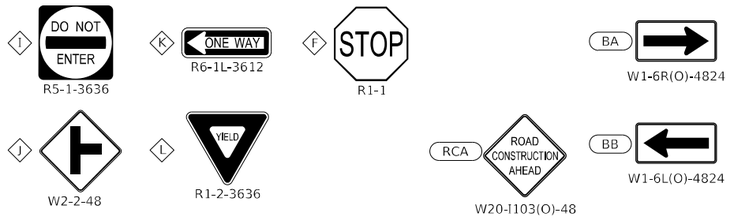

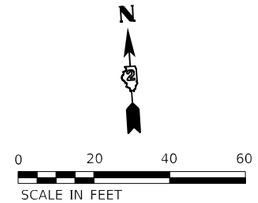

EASTBOUND ADVANCE SIGNING DETAIL

(PER HIGHWAY STANDARD 701422)

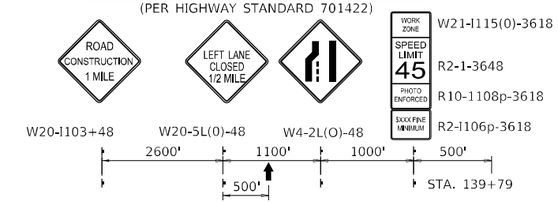

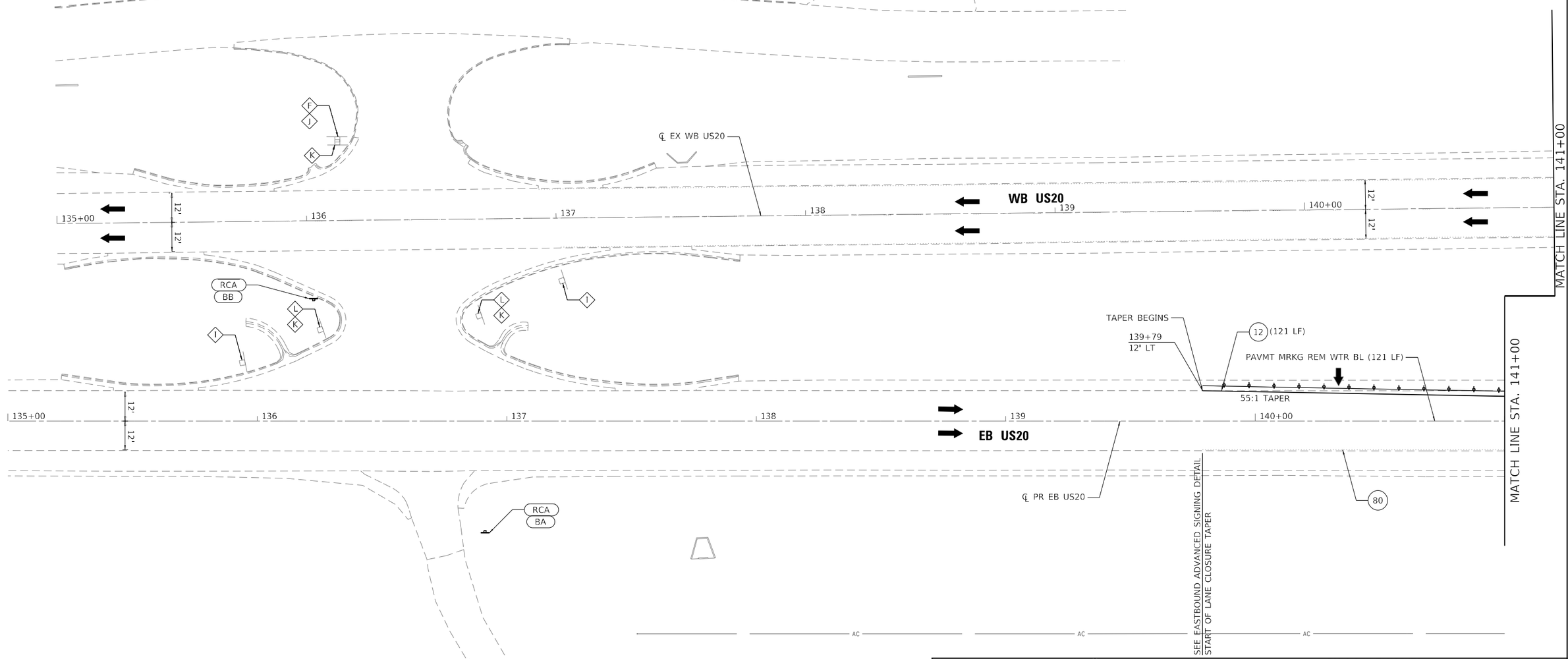

LEGEND

1. TEMPORARY PAVEMENT MARKING - LINE 4" - TYPE IV TAPE (SOLID WHITE) (70307120)
2. TEMPORARY PAVEMENT MARKING - LINE 4" - TYPE IV TAPE (SOLID YELLOW) 11" C-C (70307120)
3. TEMPORARY PAVEMENT MARKING - LINE 6" - TYPE IV TAPE (SOLID WHITE) (70307130)
4. TEMPORARY PAVEMENT MARKING - LINE 12" - TYPE IV TAPE (SOLID WHITE) (70307160)
5. TEMPORARY PAVEMENT MARKING - LINE 24" - TYPE IV TAPE (SOLID WHITE) (70307210)
6. TEMPORARY PAVEMENT MARKING LETTERS AND SYMBOLS - TYPE IV TAPE (SOLID WHITE) (70307100)
7. TEMPORARY CONCRETE BARRIER (70400100)

7P TEMPORARY CONCRETE BARRIER (PINNED) (70400100)

9. IMPACT ATTENUATORS, TEMPORARY (NON- REDIRECTIVE, NARROW), TEST LEVEL 3
10. TEMPORARY PAVEMENT MARKING - LINE 6" - TYPE IV TAPE (2' DASH - 6' SKIP WHITE) (70307130)
11. TEMPORARY PAVEMENT MARKING - LINE 4" - TYPE IV TAPE (10' DASH - 30' SKIP WHITE) (70307120)
12. TEMPORARY PAVEMENT MARKING - LINE 4" - TYPE IV TAPE (SOLID YELLOW) (70307120)
13. TEMPORARY PAVEMENT MARKING - LINE 12" - TYPE IV TAPE (SOLID YELLOW) (70307160)

PERMANENT PAVEMENT
COMPLETED TEMP PVMT
TEMPORARY PAVEMENT
WORK ZONE
POST MOUNTED VERTICAL PANELS

80 EXISTING PAVEMENT MARKING
90 PAVEMENT MARKING (PLACED IN PREVIOUS STAGE)

TEMPORARY SIGNAL HEAD
DIRECTION OF TRAFFIC
ARROW BOARD
TRAFFIC SIGN
TYPE III BARRICADE WITH FLASHING MONODIRECTIONAL LIGHTS
TEMPORARY CONCRETE BARRIER
IMPACT ATTENUATOR TEST LEVEL 3
CONSTRUCTION DRUM BARRICADES

50' C-C IN TANGENTS
20' C-C IN TAPERS
10' C-C IN RADII
TYPE II BARRICADE, DRUM, OR VERTICAL BARRICADE WITH STEADY BURN MONODIRECTIONAL LIGHT
DIRECTION INDICATOR BARRICADE WITH STEADY BURN MONODIRECTIONAL LIGHT
TEMPORARY PLASTIC DRUMS WITH STEADY BURN MONO-DIRECTIONAL LIGHTS
DRUMS

PLOT DRIVER = pdfNOLAYERScolor-NoRaster.pltcfg	DESIGNED - CE	REVISED -	
PEN TABLE = D264P26-PSE.tbl	DRAWN - MMC	REVISED -	
PLOT SCALE = 40.0000 ' / in.	CHECKED - JWD	REVISED -	
PLOT DATE = 12/8/2023 12:45:43 AM	DATE - 12/08/2023	REVISED -	

STATE OF ILLINOIS
DEPARTMENT OF TRANSPORTATION

MOT PLAN – US ROUTE 20
PRE–STAGE A

SCALE: 40.0000 ' / in. SHEET 004 OF 161 SHEETS STA. 135+00 TO STA. 141+00

F.A.P. RTE.	SECTION	COUNTY	TOTAL SHEETS	SHEET NO.
301	43N	JO DAVIESS	628	112
		CONTRACT NO. 64P26		
	ILLINOIS	FED. AID PROJECT		

USER: dgove
MODEL: Default
FILE NAME: P:\02_209_007_IDOT PTB 209_022 Various Phase I-II District 2\Design\WO 1 64P26\CADD\CADD Sheets\64P26-ln-MOT01-01.dgn

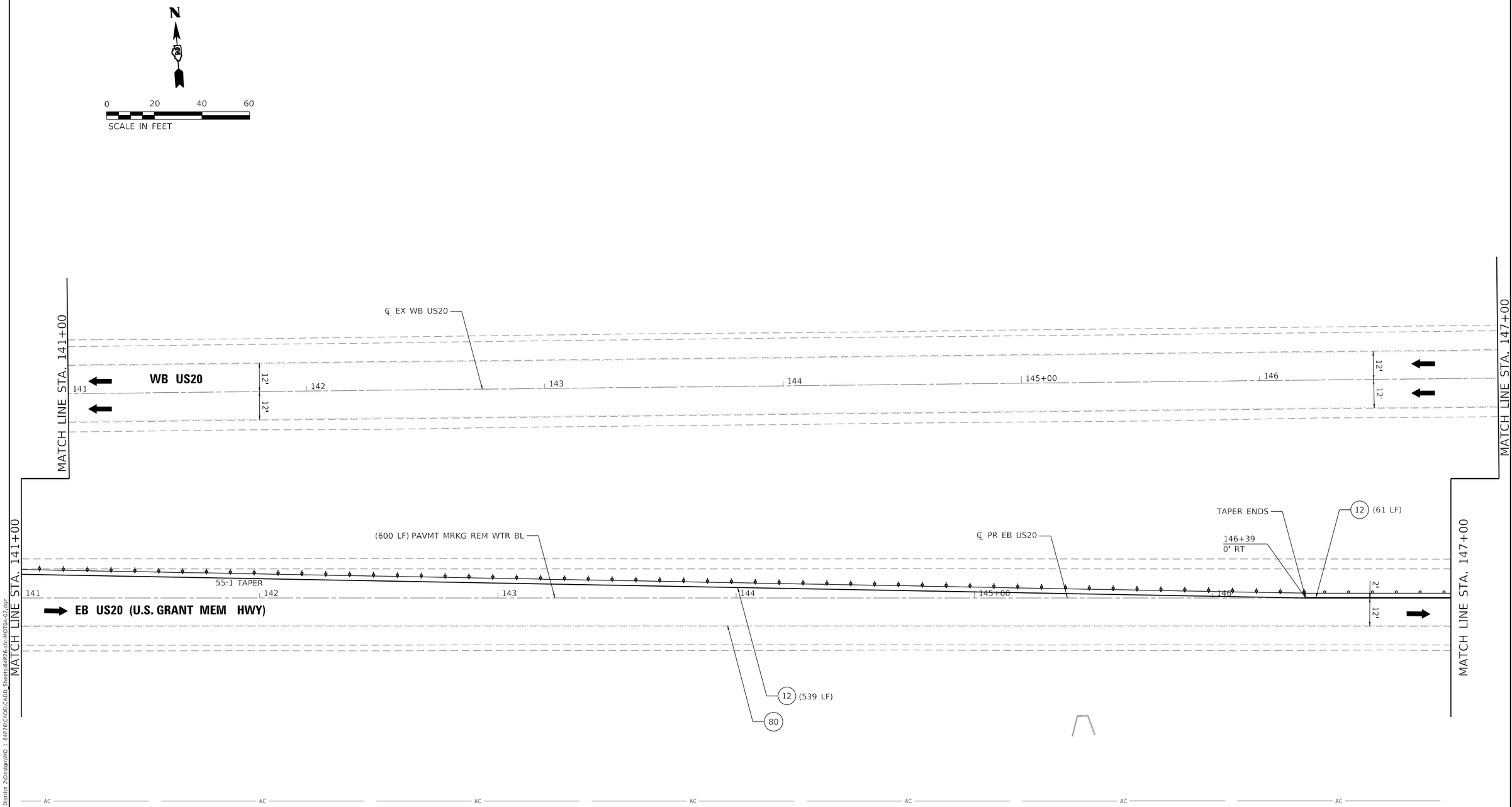

LEGEND

1. TEMPORARY PAVEMENT MARKING - LINE 4" - TYPE IV TAPE (SOLID WHITE) (70307120)
2. TEMPORARY PAVEMENT MARKING - LINE 4" - TYPE IV TAPE (SOLID YELLOW) 11" C-C (70307120)
3. TEMPORARY PAVEMENT MARKING - LINE 6" - TYPE IV TAPE (SOLID WHITE) (70307130)
4. TEMPORARY PAVEMENT MARKING - LINE 12" - TYPE IV TAPE (SOLID WHITE) (70307160)
5. TEMPORARY PAVEMENT MARKING - LINE 24" - TYPE IV TAPE (SOLID WHITE) (70307210)
6. TEMPORARY PAVEMENT MARKING LETTERS AND SYMBOLS - TYPE IV TAPE (SOLID WHITE) (70307100)
7. TEMPORARY CONCRETE BARRIER (70400100)

7P TEMPORARY CONCRETE BARRIER (PINNED) (70400100)

9. IMPACT ATTENUATORS, TEMPORARY (NON- REDIRECTIVE, NARROW), TEST LEVEL 3
10. TEMPORARY PAVEMENT MARKING - LINE 6" - TYPE IV TAPE (2' DASH - 6' SKIP WHITE) (70307130)
11. TEMPORARY PAVEMENT MARKING - LINE 4" - TYPE IV TAPE (10' DASH - 30' SKIP WHITE) (70307120)
12. TEMPORARY PAVEMENT MARKING - LINE 4" - TYPE IV TAPE (SOLID YELLOW) (70307120)
13. TEMPORARY PAVEMENT MARKING - LINE 12" - TYPE IV TAPE (SOLID YELLOW) (70307160)

PERMANENT PAVEMENT
COMPLETED TEMP PVMT
TEMPORARY PAVEMENT
WORK ZONE
POST MOUNTED VERTICAL PANELS

80 EXISTING PAVEMENT MARKING
90 PAVEMENT MARKING (PLACED IN PREVIOUS STAGE)

TEMPORARY SIGNAL HEAD
DIRECTION OF TRAFFIC
ARROW BOARD
TRAFFIC SIGN
TYPE III BARRICADE WITH FLASHING MONODIRECTIONAL LIGHTS
TEMPORARY CONCRETE BARRIER
IMPACT ATTENUATOR TEST LEVEL 3
CONSTRUCTION DRUM BARRICADES

50' C-C IN TANGENTS
20' C-C IN TAPERS
10' C-C IN RADII
TYPE II BARRICADE, DRUM, OR VERTICAL BARRICADE WITH STEADY BURN MONODIRECTIONAL LIGHT
DIRECTION INDICATOR BARRICADE WITH STEADY BURN MONODIRECTIONAL LIGHT
TEMPORARY PLASTIC DRUMS WITH STEADY BURN MONO-DIRECTIONAL LIGHTS
DRUMS

PLOT DRIVER = pdfNOLAYERScolor-NoRaster.pltcfg	DESIGNED - CE	REVISED -	
PEN TABLE = D264P26-PSE.tbl	DRAWN - JWD	REVISED -	
PLOT SCALE = 40.0000 ' / in.	CHECKED - JWD	REVISED -	
PLOT DATE = 12/8/2023 12:45:46 AM	DATE - 12/08/2023	REVISED -	

STATE OF ILLINOIS
DEPARTMENT OF TRANSPORTATION

MOT PLAN – US ROUTE 20
PRE–STAGE A

SCALE: 40.0000 ' / in. SHEET 005 OF 161 SHEETS STA. 141+00 TO STA. 147+00

F.A.P. RTE.	SECTION	COUNTY	TOTAL SHEETS	SHEET NO.
301	43N	JO DAVIESS	628	113
		CONTRACT NO. 64P26		
		ILLINOIS	FED. AID PROJECT	

USER: 3dvc
MODEL: Default
FILE NAME: P:\02_209_007_IDOT PTB 202_022 Various Phase I-II District 2\Design\WO 1 64P26\CADD\CADD Sheets\64P26-sht-MOT01-02.dgn

MOT SIGN LEGEND

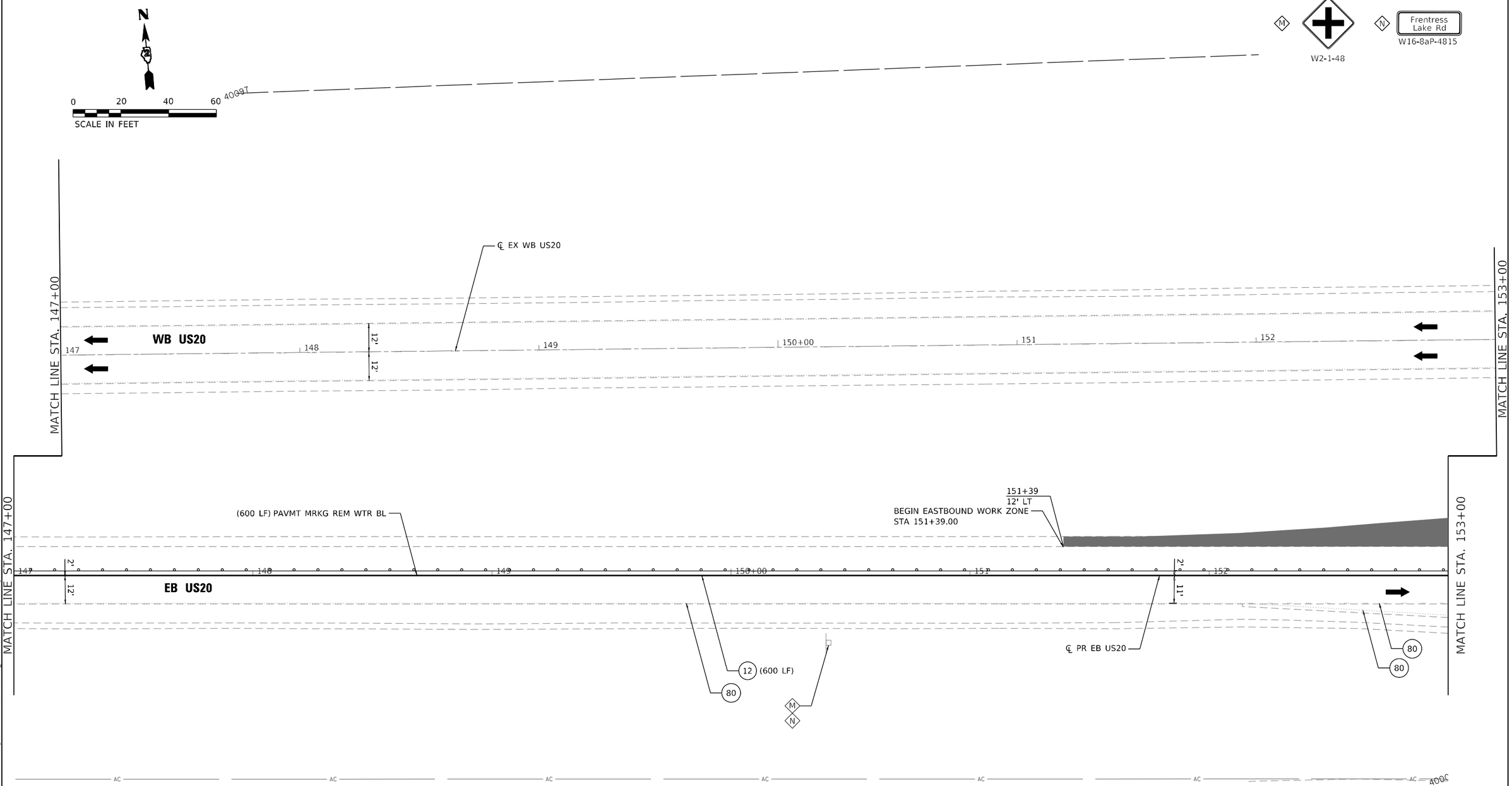

LEGEND

1. TEMPORARY PAVEMENT MARKING - LINE 4" - TYPE IV TAPE (SOLID WHITE) (70307120)
2. TEMPORARY PAVEMENT MARKING - LINE 4" - TYPE IV TAPE (SOLID YELLOW) 11" C-C (70307120)
3. TEMPORARY PAVEMENT MARKING - LINE 6" - TYPE IV TAPE (SOLID WHITE) (70307130)
4. TEMPORARY PAVEMENT MARKING - LINE 12" - TYPE IV TAPE (SOLID WHITE) (70307160)
5. TEMPORARY PAVEMENT MARKING - LINE 24" - TYPE IV TAPE (SOLID WHITE) (70307210)
6. TEMPORARY PAVEMENT MARKING LETTERS AND SYMBOLS - TYPE IV TAPE (SOLID WHITE) (70307100)
7. TEMPORARY CONCRETE BARRIER (70400100)

7P TEMPORARY CONCRETE BARRIER (PINNED) (70400100)

9. IMPACT ATTENUATORS, TEMPORARY (NON- REDIRECTIVE, NARROW), TEST LEVEL 3
10. TEMPORARY PAVEMENT MARKING - LINE 6" - TYPE IV TAPE (2' DASH - 6' SKIP WHITE) (70307130)
11. TEMPORARY PAVEMENT MARKING - LINE 4" - TYPE IV TAPE (10' DASH - 30' SKIP WHITE) (70307120)
12. TEMPORARY PAVEMENT MARKING - LINE 4" - TYPE IV TAPE (SOLID YELLOW) (70307120)
13. TEMPORARY PAVEMENT MARKING - LINE 12" - TYPE IV TAPE (SOLID YELLOW) (70307160)

PERMANENT PAVEMENT
COMPLETED TEMP PVMT
TEMPORARY PAVEMENT
WORK ZONE
POST MOUNTED VERTICAL PANELS

80 EXISTING PAVEMENT MARKING
90 PAVEMENT MARKING (PLACED IN PREVIOUS STAGE)

TEMPORARY SIGNAL HEAD
DIRECTION OF TRAFFIC
ARROW BOARD
TRAFFIC SIGN
TYPE III BARRICADE WITH FLASHING MONODIRECTIONAL LIGHTS
TEMPORARY CONCRETE BARRIER
IMPACT ATTENUATOR TEST LEVEL 3
CONSTRUCTION DRUM BARRICADES

50' C-C IN TANGENTS
20' C-C IN TAPERS
10' C-C IN RADII
TYPE II BARRICADE, DRUM, OR VERTICAL BARRICADE WITH STEADY BURN MONODIRECTIONAL LIGHT
DIRECTION INDICATOR BARRICADE WITH STEADY BURN MONODIRECTIONAL LIGHT
TEMPORARY PLASTIC DRUMS WITH STEADY BURN MONO-DIRECTIONAL LIGHTS
DRUMS

PLOT DRIVER = pdfNOLAYERScolor-NoRaster.pltcfg	DESIGNED - CE	REVISED -	
PEN TABLE = D264P26-PSE.tbl	DRAWN - JWD	REVISED -	
PLOT SCALE = 40.0000 ' / in.	CHECKED - JWD	REVISED -	
PLOT DATE = 12/8/2023 12:45:47 AM	DATE - 12/08/2023	REVISED -	

STATE OF ILLINOIS
DEPARTMENT OF TRANSPORTATION

MOT PLAN – US ROUTE 20
PRE–STAGE A

SCALE: 40.0000 ' / in. SHEET 006 OF 161 SHEETS STA. 147+00 TO STA. 153+00

F.A.P. RTE.	SECTION	COUNTY	TOTAL SHEETS	SHEET NO.
301	43N	JO DAVIESS	628	114

CONTRACT NO. 64P26

ILLINOIS FED. AID PROJECT

USER: 3dvc
MODEL: Default
FILE NAME: P:\02_209_007_IDOT PTB 202_022 Various Phase I-II District 2\Design\WO 1 64P26\CADD\CADD Sheets\64P26-sht-MOT04-03.dgn

MOT SIGN LEGEND

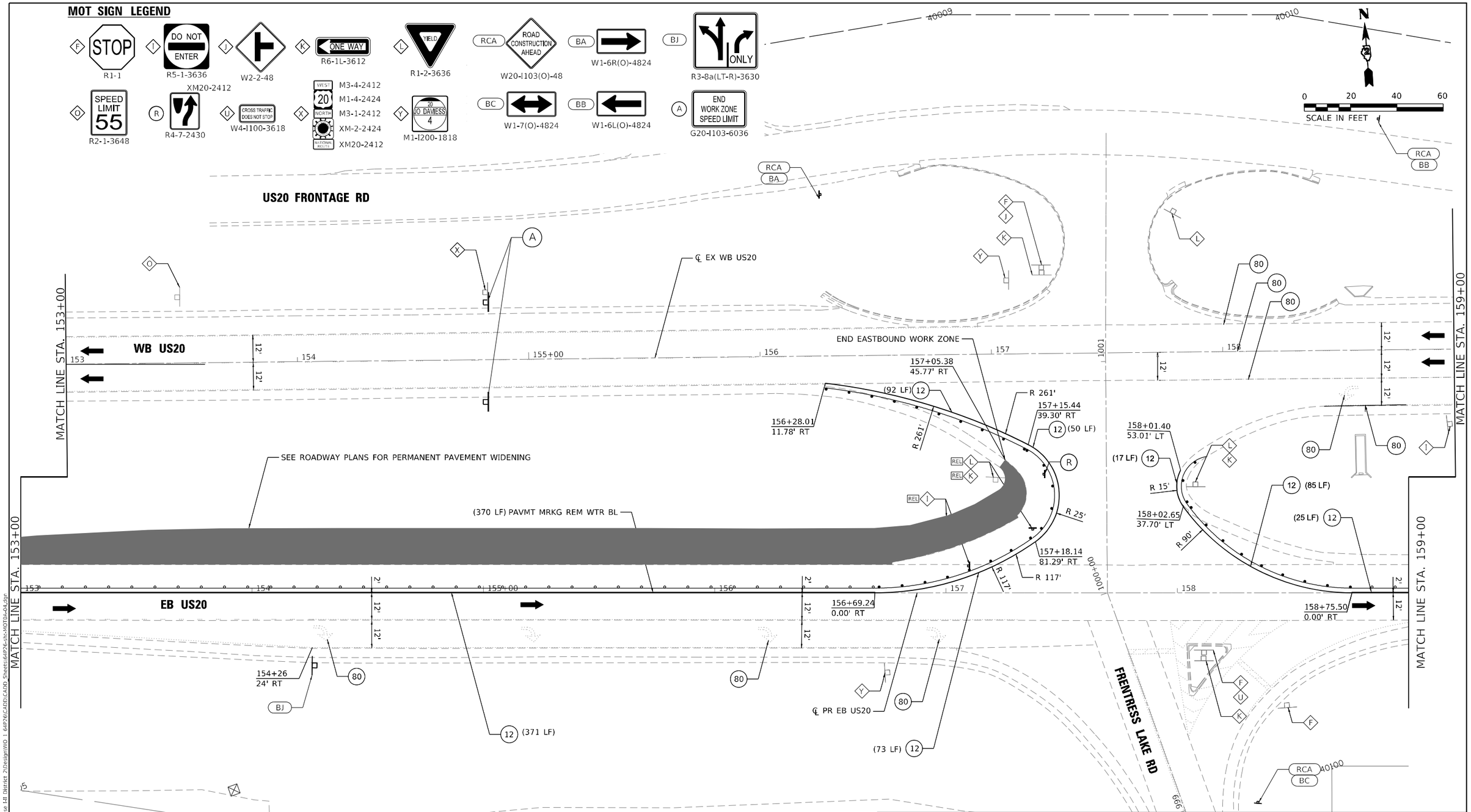

LEGEND

1. TEMPORARY PAVEMENT MARKING - LINE 4" - TYPE IV TAPE (SOLID WHITE) (70307120)
2. TEMPORARY PAVEMENT MARKING - LINE 4" - TYPE IV TAPE (SOLID YELLOW) 11" C-C (70307120)
3. TEMPORARY PAVEMENT MARKING - LINE 6" - TYPE IV TAPE (SOLID WHITE) (70307130)
4. TEMPORARY PAVEMENT MARKING - LINE 12" - TYPE IV TAPE (SOLID WHITE) (70307160)
5. TEMPORARY PAVEMENT MARKING - LINE 24" - TYPE IV TAPE (SOLID WHITE) (70307210)
6. TEMPORARY PAVEMENT MARKING LETTERS AND SYMBOLS - TYPE IV TAPE (SOLID WHITE) (70307100)
7. TEMPORARY CONCRETE BARRIER (70400100)

7P TEMPORARY CONCRETE BARRIER (PINNED) (70400100)

9. IMPACT ATTENUATORS, TEMPORARY (NON- REDIRECTIVE, NARROW), TEST LEVEL 3
10. TEMPORARY PAVEMENT MARKING - LINE 6" - TYPE IV TAPE (2' DASH - 6' SKIP WHITE) (70307130)
11. TEMPORARY PAVEMENT MARKING - LINE 4" - TYPE IV TAPE (10' DASH - 30' SKIP WHITE) (70307120)
12. TEMPORARY PAVEMENT MARKING - LINE 4" - TYPE IV TAPE (SOLID YELLOW) (70307120)
13. TEMPORARY PAVEMENT MARKING - LINE 12" - TYPE IV TAPE (SOLID YELLOW) (70307160)

PERMANENT PAVEMENT
COMPLETED TEMP PVMT
TEMPORARY PAVEMENT
WORK ZONE
POST MOUNTED VERTICAL PANELS

80 EXISTING PAVEMENT MARKING
90 PAVEMENT MARKING (PLACED IN PREVIOUS STAGE)

TEMPORARY SIGNAL HEAD
DIRECTION OF TRAFFIC
ARROW BOARD
TRAFFIC SIGN
TYPE III BARRICADE WITH FLASHING MONODIRECTIONAL LIGHTS
TEMPORARY CONCRETE BARRIER
IMPACT ATTENUATOR TEST LEVEL 3
CONSTRUCTION DRUM BARRICADES

50' C-C IN TANGENTS
20' C-C IN TAPERS
10' C-C IN RADII
TYPE II BARRICADE, DRUM, OR VERTICAL BARRICADE WITH STEADY BURN MONODIRECTIONAL LIGHT
DIRECTION INDICATOR BARRICADE WITH STEADY BURN MONODIRECTIONAL LIGHT
TEMPORARY PLASTIC DRUMS WITH STEADY BURN MONO-DIRECTIONAL LIGHTS
DRUMS

USER: jdove
MODEL: Default
FILE NAME: P:\07_269_007_IDOT PTB_269_022_Various Phase I-II District 2\Design\WO 1_64P26\CADD\CADD_Sheets\64P26-sht-MOT0-04.dgn

PLOT DRIVER = pdfNOLAYERScolor-NoRaster.pltcfg	DESIGNED - CE	REVISED -	
PEN TABLE = D264P26-PSE.tbl	DRAWN - JWD	REVISED -	
PLOT SCALE = 40.0000 ' / in.	CHECKED - JWD	REVISED -	
PLOT DATE = 12/8/2023 12:45:48 AM	DATE - 12/08/2023	REVISED -	

STATE OF ILLINOIS
DEPARTMENT OF TRANSPORTATION

MOT PLAN – US ROUTE 20
PRE–STAGE A

SCALE: 40.0000 ' / in. SHEET 007 OF 161 SHEETS STA. 153+00 TO STA. 159+00

F.A.P. RTE.	SECTION	COUNTY	TOTAL SHEETS	SHEET NO.
301	43N	JO DAVIESS	628	115
		CONTRACT NO. 64P26		
		ILLINOIS FED. AID PROJECT		

MOT SIGN LEGEND

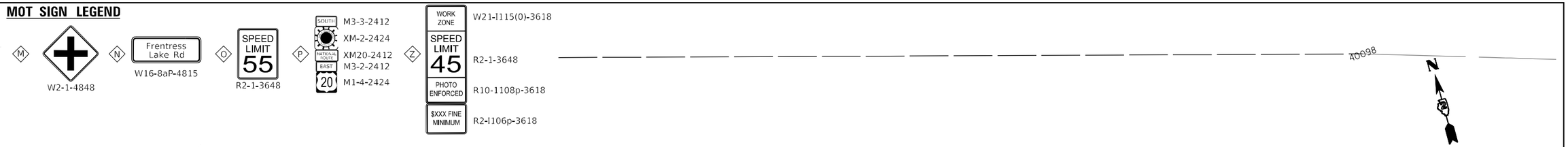

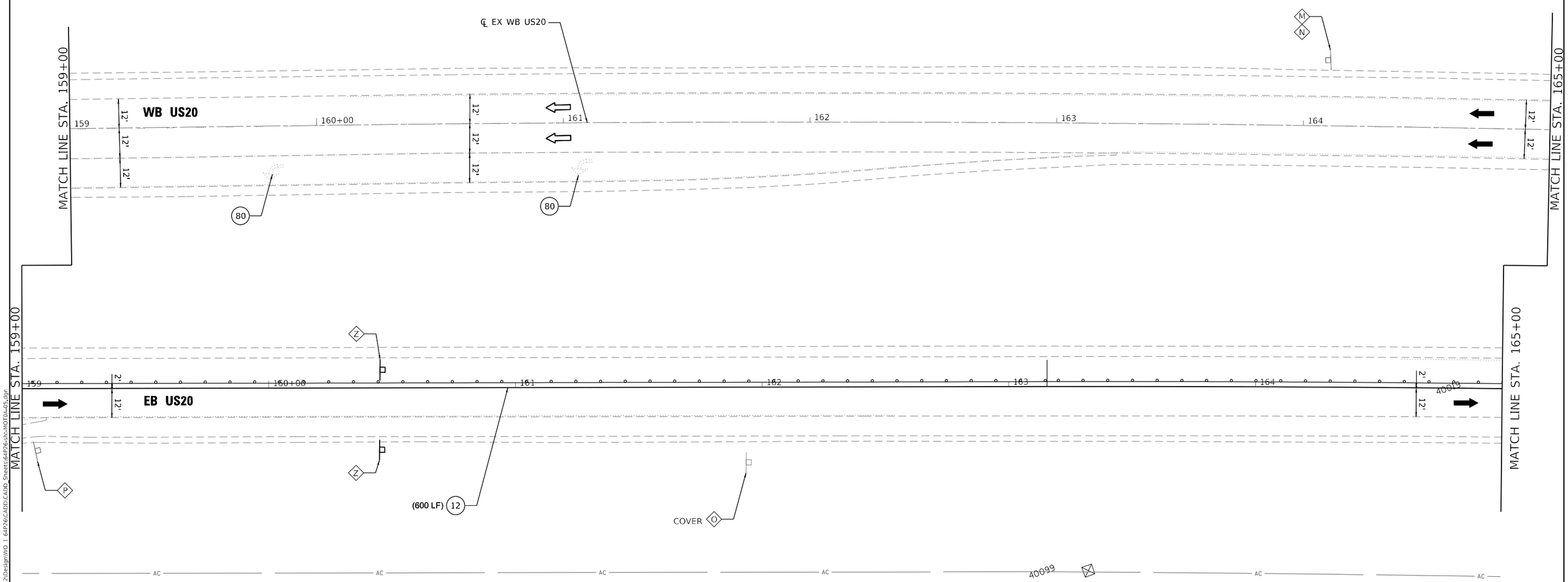

LEGEND

1. TEMPORARY PAVEMENT MARKING - LINE 4" - TYPE IV TAPE (SOLID WHITE) (70307120)
2. TEMPORARY PAVEMENT MARKING - LINE 4" - TYPE IV TAPE (SOLID YELLOW) 11" C-C (70307120)
3. TEMPORARY PAVEMENT MARKING - LINE 6" - TYPE IV TAPE (SOLID WHITE) (70307130)
4. TEMPORARY PAVEMENT MARKING - LINE 12" - TYPE IV TAPE (SOLID WHITE) (70307160)
5. TEMPORARY PAVEMENT MARKING - LINE 24" - TYPE IV TAPE (SOLID WHITE) (70307210)
6. TEMPORARY PAVEMENT MARKING LETTERS AND SYMBOLS - TYPE IV TAPE (SOLID WHITE) (70307100)
7. TEMPORARY CONCRETE BARRIER (70400100)

7P. TEMPORARY CONCRETE BARRIER (PINNED) (70400100)

9. IMPACT ATTENUATORS, TEMPORARY (NON- REDIRECTIVE, NARROW), TEST LEVEL 3
10. TEMPORARY PAVEMENT MARKING - LINE 6" - TYPE IV TAPE (2' DASH - 6' SKIP WHITE) (70307130)
11. TEMPORARY PAVEMENT MARKING - LINE 4" - TYPE IV TAPE (10' DASH - 30' SKIP WHITE) (70307120)
12. TEMPORARY PAVEMENT MARKING - LINE 4" - TYPE IV TAPE (SOLID YELLOW) (70307120)
13. TEMPORARY PAVEMENT MARKING - LINE 12" - TYPE IV TAPE (SOLID YELLOW) (70307160)

PERMANENT PAVEMENT
COMPLETED TEMP PVMT
TEMPORARY PAVEMENT
WORK ZONE
POST MOUNTED VERTICAL PANELS

80. EXISTING PAVEMENT MARKING
90. PAVEMENT MARKING (PLACED IN PREVIOUS STAGE)

TEMPORARY SIGNAL HEAD
DIRECTION OF TRAFFIC
ARROW BOARD
TRAFFIC SIGN
TYPE III BARRICADE WITH FLASHING MONODIRECTIONAL LIGHTS
TEMPORARY CONCRETE BARRIER
IMPACT ATTENUATOR TEST LEVEL 3
CONSTRUCTION DRUM BARRICADES

50' C-C IN TANGENTS
20' C-C IN TAPERS
10' C-C IN RADII
TYPE II BARRICADE, DRUM, OR VERTICAL BARRICADE WITH STEADY BURN MONODIRECTIONAL LIGHT
DIRECTION INDICATOR BARRICADE WITH STEADY BURN MONODIRECTIONAL LIGHT
TEMPORARY PLASTIC DRUMS WITH STEADY BURN MONO-DIRECTIONAL LIGHTS
DRUMS

PLOT DRIVER = pdfNOLAYERScolor-NoRaster.pltcfg	DESIGNED - CE	REVISED -	
PEN TABLE = D264P26-PSE.tbl	DRAWN - JWD	REVISED -	
PLOT SCALE = 40.0000 ' / in.	CHECKED - JWD	REVISED -	
PLOT DATE = 12/8/2023 12:45:50 AM	DATE - 12/08/2023	REVISED -	

STATE OF ILLINOIS
DEPARTMENT OF TRANSPORTATION

MOT PLAN – US ROUTE 20
PRE–STAGE A

SCALE: 40.0000 ' / in. SHEET 008 OF 161 SHEETS STA. 159+00 TO STA. 165+00

F.A.P. RTE.	SECTION	COUNTY	TOTAL SHEETS	SHEET NO.
301	43N	JO DAVIESS	628	116

CONTRACT NO. 64P26
ILLINOIS FED. AID PROJECT

USER: jdovc
MODEL: Default
FILE NAME: P:\02_209_007 IDOT PTB 209_022 Various Phase I-II District 2\Design\WO 1 64P26\CADD\CADD_Sheets\64P26-sht-MOT0-05.dgn

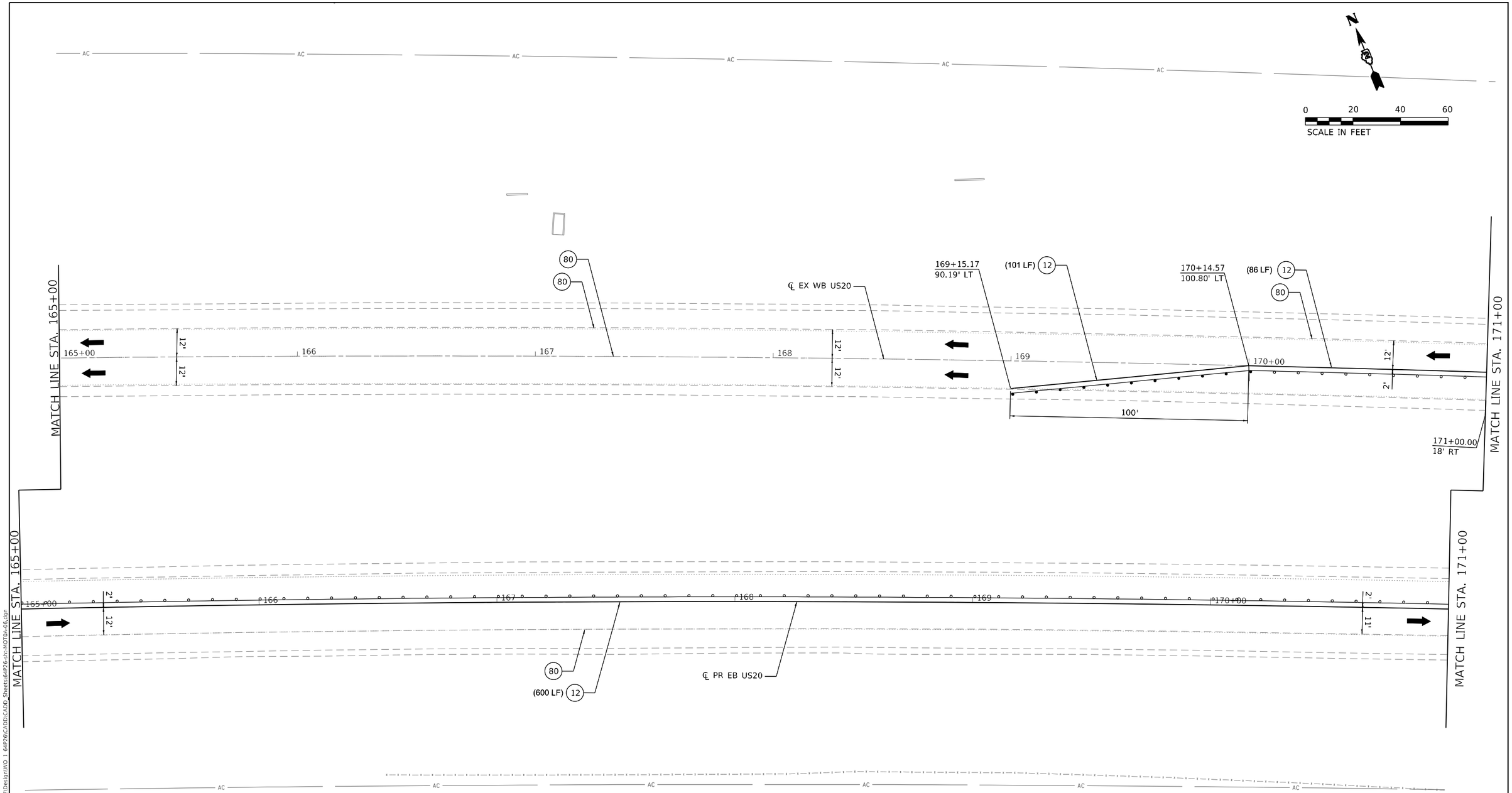

LEGEND

1. TEMPORARY PAVEMENT MARKING - LINE 4" - TYPE IV TAPE (SOLID WHITE) (70307120)
2. TEMPORARY PAVEMENT MARKING - LINE 4" - TYPE IV TAPE (SOLID YELLOW) 11" C-C (70307120)
3. TEMPORARY PAVEMENT MARKING - LINE 6" - TYPE IV TAPE (SOLID WHITE) (70307130)
4. TEMPORARY PAVEMENT MARKING - LINE 12" - TYPE IV TAPE (SOLID WHITE) (70307160)
5. TEMPORARY PAVEMENT MARKING - LINE 24" - TYPE IV TAPE (SOLID WHITE) (70307210)
6. TEMPORARY PAVEMENT MARKING LETTERS AND SYMBOLS - TYPE IV TAPE (SOLID WHITE) (70307100)
7. TEMPORARY CONCRETE BARRIER (70400100)

7P TEMPORARY CONCRETE BARRIER (PINNED) (70400100)

9. IMPACT ATTENUATORS, TEMPORARY (NON- REDIRECTIVE, NARROW), TEST LEVEL 3
10. TEMPORARY PAVEMENT MARKING - LINE 6" - TYPE IV TAPE (2' DASH - 6' SKIP WHITE) (70307130)
11. TEMPORARY PAVEMENT MARKING - LINE 4" - TYPE IV TAPE (10' DASH - 30' SKIP WHITE) (70307120)
12. TEMPORARY PAVEMENT MARKING - LINE 4" - TYPE IV TAPE (SOLID YELLOW) (70307120)
13. TEMPORARY PAVEMENT MARKING - LINE 12" - TYPE IV TAPE (SOLID YELLOW) (70307160)

80 EXISTING PAVEMENT MARKING

90 PAVEMENT MARKING (PLACED IN PREVIOUS STAGE)

PERMANENT PAVEMENT
COMPLETED TEMP PVMT
TEMPORARY PAVEMENT
WORK ZONE
POST MOUNTED VERTICAL PANELS

TEMPORARY SIGNAL HEAD
DIRECTION OF TRAFFIC
ARROW BOARD
TRAFFIC SIGN
TYPE III BARRICADE WITH FLASHING MONODIRECTIONAL LIGHTS
TEMPORARY CONCRETE BARRIER
IMPACT ATTENUATOR TEST LEVEL 3
CONSTRUCTION DRUM BARRICADES

50' C-C IN TANGENTS
20' C-C IN TAPERS
10' C-C IN RADII
TYPE II BARRICADE, DRUM, OR VERTICAL BARRICADE WITH STEADY BURN MONODIRECTIONAL LIGHT
DIRECTION INDICATOR BARRICADE WITH STEADY BURN MONODIRECTIONAL LIGHT
TEMPORARY PLASTIC DRUMS WITH STEADY BURN MONO-DIRECTIONAL LIGHTS
DRUMS

PLOT DRIVER = pdfNOLAYERScolor-NoRaster.pltcfg	DESIGNED - MJ	REVISED -	
PEN TABLE = D264P26-PSE.tbl	DRAWN - JWD	REVISED -	
PLOT SCALE = 40.0000 ' / in.	CHECKED - JWD	REVISED -	
PLOT DATE = 12/8/2023 12:45:51 AM	DATE - 12/08/2023	REVISED -	

STATE OF ILLINOIS
DEPARTMENT OF TRANSPORTATION

MOT PLAN – US ROUTE 20
PRE–STAGE A

SCALE: 40.0000 ' / in. SHEET 009 OF 161 SHEETS STA. 165+00 TO STA. 171+00

F.A.P. RTE.	SECTION	COUNTY	TOTAL SHEETS	SHEET NO.
301	43N	JO DAVIESS	628	117
		CONTRACT NO. 64P26		
		ILLINOIS	FED. AID PROJECT	

USER: 3dvc
MODEL: Default
FILE NAME: P:\02_209_007_IDOT PTB 202_022 Various Phase III District 2\Design\WO 1 64P26\CADD\CADD Sheets\64P26-sht-MOT01-08.dgn

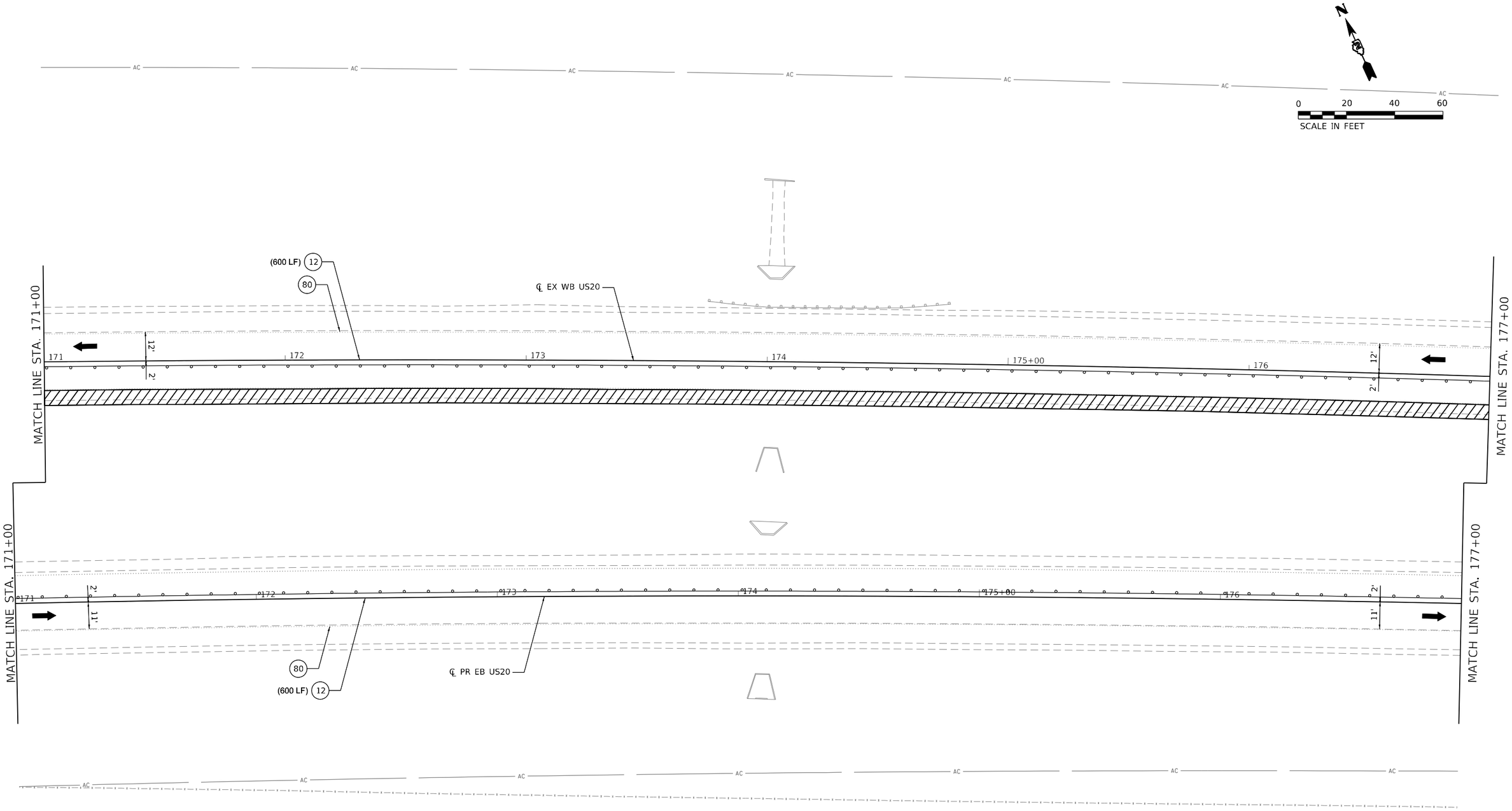

LEGEND

1. TEMPORARY PAVEMENT MARKING - LINE 4" - TYPE IV TAPE (SOLID WHITE) (70307120)
2. TEMPORARY PAVEMENT MARKING - LINE 4" - TYPE IV TAPE (SOLID YELLOW) 11" C-C (70307120)
3. TEMPORARY PAVEMENT MARKING - LINE 6" - TYPE IV TAPE (SOLID WHITE) (70307130)
4. TEMPORARY PAVEMENT MARKING - LINE 12" - TYPE IV TAPE (SOLID WHITE) (70307160)
5. TEMPORARY PAVEMENT MARKING - LINE 24" - TYPE IV TAPE (SOLID WHITE) (70307210)
6. TEMPORARY PAVEMENT MARKING LETTERS AND SYMBOLS - TYPE IV TAPE (SOLID WHITE) (70307100)
7. TEMPORARY CONCRETE BARRIER (70400100)

7P TEMPORARY CONCRETE BARRIER (PINNED) (70400100)

9. IMPACT ATTENUATORS, TEMPORARY (NON- REDIRECTIVE, NARROW), TEST LEVEL 3
10. TEMPORARY PAVEMENT MARKING - LINE 6" - TYPE IV TAPE (2' DASH - 6' SKIP WHITE) (70307130)
11. TEMPORARY PAVEMENT MARKING - LINE 4" - TYPE IV TAPE (10' DASH - 30' SKIP WHITE) (70307120)
12. TEMPORARY PAVEMENT MARKING - LINE 4" - TYPE IV TAPE (SOLID YELLOW) (70307120)
13. TEMPORARY PAVEMENT MARKING - LINE 12" - TYPE IV TAPE (SOLID YELLOW) (70307160)

PERMANENT PAVEMENT
COMPLETED TEMP PVMT
TEMPORARY PAVEMENT
WORK ZONE
POST MOUNTED VERTICAL PANELS

80 EXISTING PAVEMENT MARKING
90 PAVEMENT MARKING (PLACED IN PREVIOUS STAGE)

TEMPORARY SIGNAL HEAD
DIRECTION OF TRAFFIC
ARROW BOARD
TRAFFIC SIGN
TYPE III BARRICADE WITH FLASHING MONODIRECTIONAL LIGHTS
TEMPORARY CONCRETE BARRIER
IMPACT ATTENUATOR TEST LEVEL 3
CONSTRUCTION DRUM BARRICADES

50' C-C IN TANGENTS
20' C-C IN TAPERS
10' C-C IN RADII
TYPE II BARRICADE, DRUM, OR VERTICAL BARRICADE WITH STEADY BURN MONODIRECTIONAL LIGHT
DIRECTION INDICATOR BARRICADE WITH STEADY BURN MONODIRECTIONAL LIGHT
TEMPORARY PLASTIC DRUMS WITH STEADY BURN MONO-DIRECTIONAL LIGHTS
DRUMS

PLOT DRIVER = pdfNOLAYERScolor-NoRaster.pltcfg	DESIGNED - MJ	REVISED -	
PEN TABLE = D264P26-PSE.tbl	DRAWN - JWD	REVISED -	
PLOT SCALE = 40.0000 ' / in.	CHECKED - JWD	REVISED -	
PLOT DATE = 12/8/2023 12:45:52 AM	DATE - 12/08/2023	REVISED -	

STATE OF ILLINOIS
DEPARTMENT OF TRANSPORTATION

MOT PLAN – US ROUTE 20
PRE–STAGE A

SCALE: 40.0000 ' / in. SHEET 010 OF 161 SHEETS STA. 171+00 TO STA. 177+00

F.A.P. RTE.	SECTION	COUNTY	TOTAL SHEETS	SHEET NO.
301	43N	JO DAVIESS	628	118
		CONTRACT NO. 64P26		
		ILLINOIS	FED. AID PROJECT	

USER: 3dvc
MODEL: Default
FILE NAME: P:\02_209_007_IDOT PTB 202_022 Various Phase I-II District 2\Design\WO 1 64P26\CADD\CADD Sheets\64P26-sht-MOT01-07.dgn

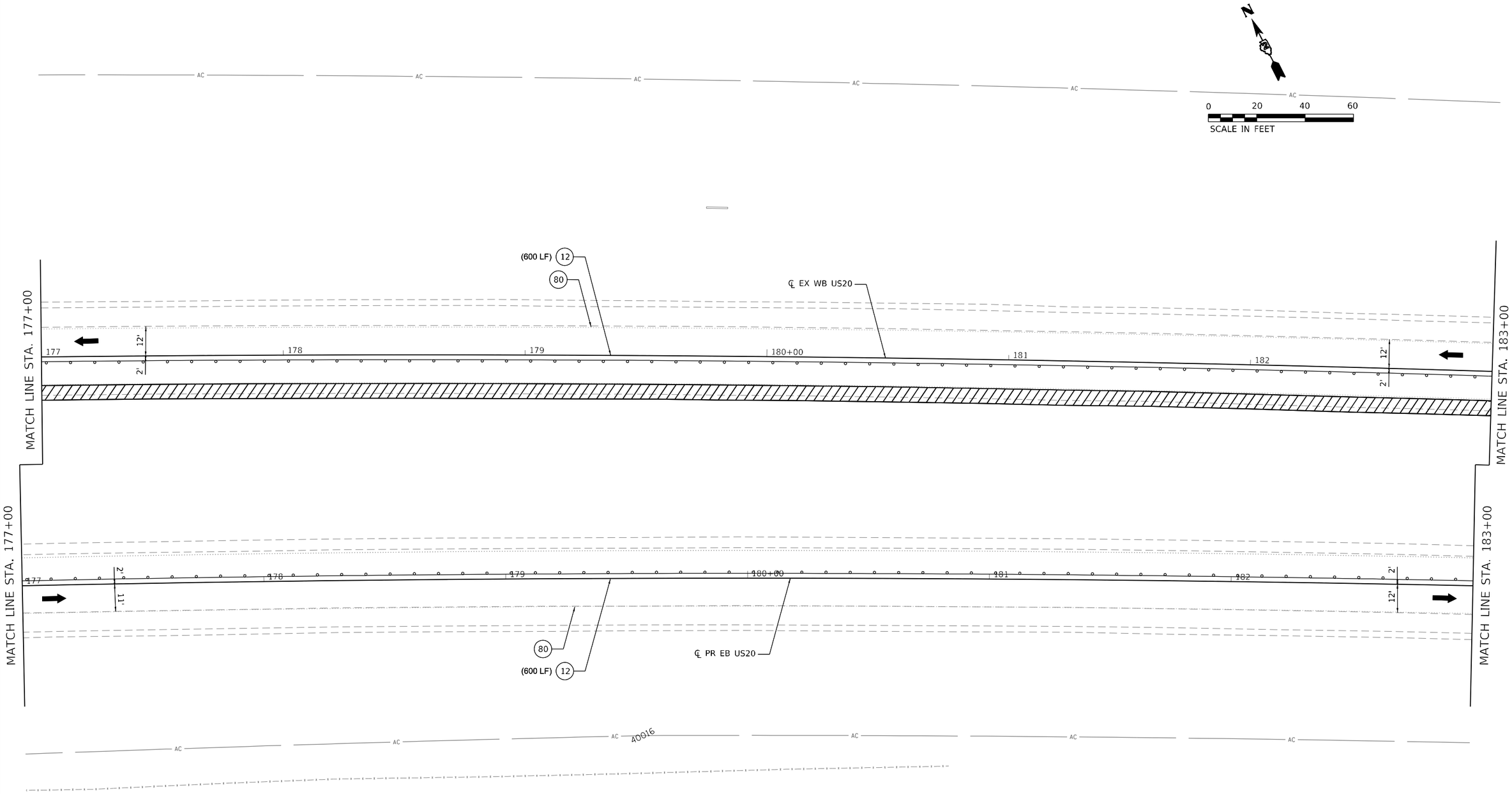

LEGEND

1. TEMPORARY PAVEMENT MARKING - LINE 4" - TYPE IV TAPE (SOLID WHITE) (70307120)
2. TEMPORARY PAVEMENT MARKING - LINE 4" - TYPE IV TAPE (SOLID YELLOW) 11" C-C (70307120)
3. TEMPORARY PAVEMENT MARKING - LINE 6" - TYPE IV TAPE (SOLID WHITE) (70307130)
4. TEMPORARY PAVEMENT MARKING - LINE 12" - TYPE IV TAPE (SOLID WHITE) (70307160)
5. TEMPORARY PAVEMENT MARKING - LINE 24" - TYPE IV TAPE (SOLID WHITE) (70307210)
6. TEMPORARY PAVEMENT MARKING LETTERS AND SYMBOLS - TYPE IV TAPE (SOLID WHITE) (70307100)
7. TEMPORARY CONCRETE BARRIER (70400100)

7P TEMPORARY CONCRETE BARRIER (PINNED) (70400100)

9. IMPACT ATTENUATORS, TEMPORARY (NON- REDIRECTIVE, NARROW), TEST LEVEL 3
10. TEMPORARY PAVEMENT MARKING - LINE 6" - TYPE IV TAPE (2' DASH - 6' SKIP WHITE) (70307130)
11. TEMPORARY PAVEMENT MARKING - LINE 4" - TYPE IV TAPE (10' DASH - 30' SKIP WHITE) (70307120)
12. TEMPORARY PAVEMENT MARKING - LINE 4" - TYPE IV TAPE (SOLID YELLOW) (70307120)
13. TEMPORARY PAVEMENT MARKING - LINE 12" - TYPE IV TAPE (SOLID YELLOW) (70307160)

PERMANENT PAVEMENT
COMPLETED TEMP PVMT
TEMPORARY PAVEMENT
WORK ZONE
POST MOUNTED VERTICAL PANELS

80 EXISTING PAVEMENT MARKING
90 PAVEMENT MARKING (PLACED IN PREVIOUS STAGE)

TEMPORARY SIGNAL HEAD
DIRECTION OF TRAFFIC
ARROW BOARD
TRAFFIC SIGN
TYPE III BARRICADE WITH FLASHING MONODIRECTIONAL LIGHTS
TEMPORARY CONCRETE BARRIER
IMPACT ATTENUATOR TEST LEVEL 3
CONSTRUCTION DRUM BARRICADES

50' C-C IN TANGENTS
20' C-C IN TAPERS
10' C-C IN RADII
TYPE II BARRICADE, DRUM, OR VERTICAL BARRICADE WITH STEADY BURN MONODIRECTIONAL LIGHT
DIRECTION INDICATOR BARRICADE WITH STEADY BURN MONODIRECTIONAL LIGHT
TEMPORARY PLASTIC DRUMS WITH STEADY BURN MONO-DIRECTIONAL LIGHTS
DRUMS

USER: 3dvc
MODEL: Default
FILE NAME: P:\02_209_007_IDOT PTB 202_022 Various Phase I-II District 2\Design\WO 1 64P26\CADD\CADD Sheets\64P26-sht-MOT01-08.dgn

PLOT DRIVER = pdfNOLAYERScolor-NoRaster.pltcfg	DESIGNED - MJ	REVISED -	
PEN TABLE = D264P26-PSE.tbl	DRAWN - JWD	REVISED -	
PLOT SCALE = 40.0000 ' / in.	CHECKED - JWD	REVISED -	
PLOT DATE = 12/8/2023 12:45:54 AM	DATE - 12/08/2023	REVISED -	

STATE OF ILLINOIS
DEPARTMENT OF TRANSPORTATION

MOT PLAN – US ROUTE 20
PRE–STAGE A

SCALE: 40.0000 ' / in. SHEET 011 OF 161 SHEETS STA. 177+00 TO STA. 183+00

F.A.P. RTE.	SECTION	COUNTY	TOTAL SHEETS	SHEET NO.
301	43N	JO DAVIESS	628	119
		CONTRACT NO. 64P26		
		ILLINOIS	FED. AID PROJECT	

MOT SIGN LEGEND

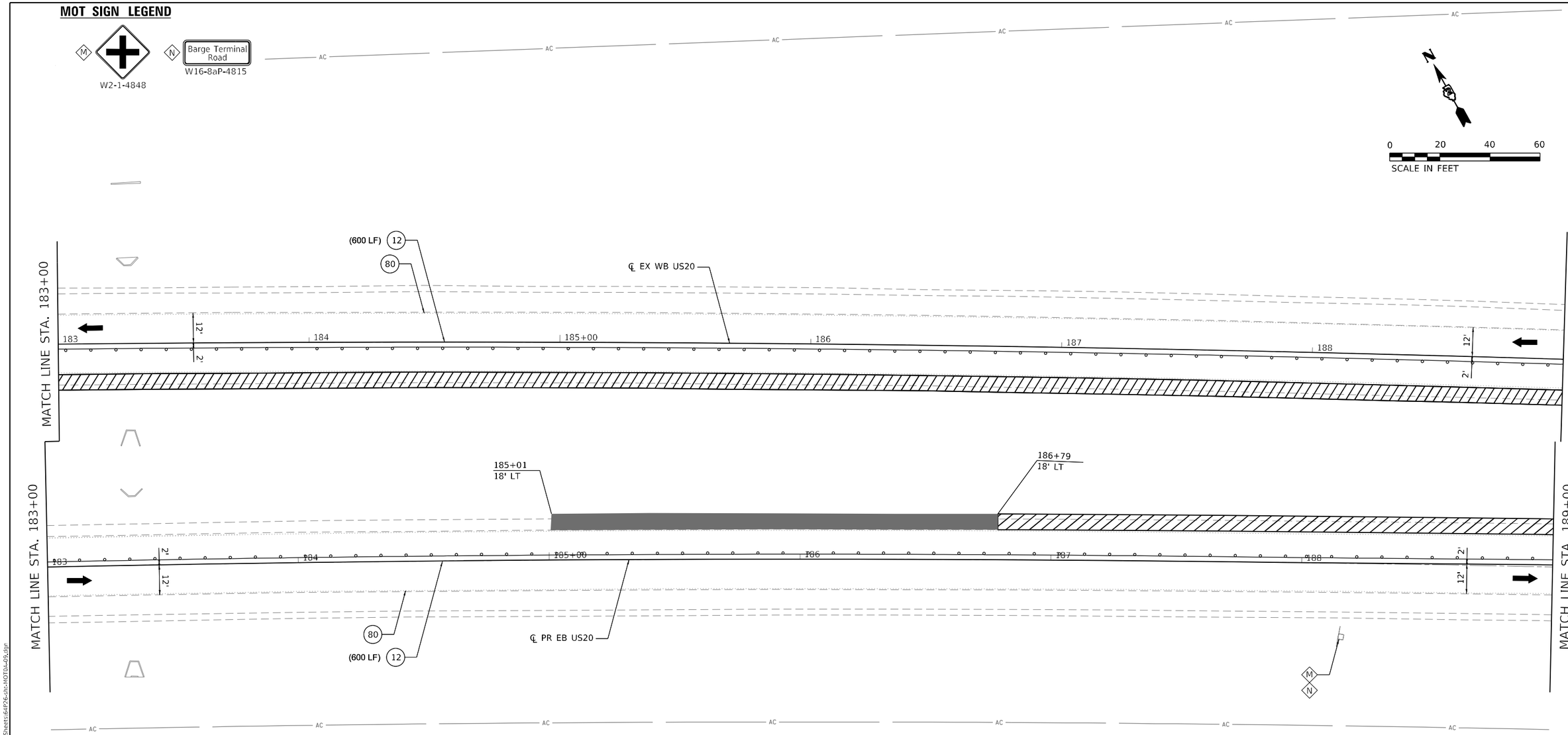

LEGEND

1. TEMPORARY PAVEMENT MARKING - LINE 4" - TYPE IV TAPE (SOLID WHITE) (70307120)
2. TEMPORARY PAVEMENT MARKING - LINE 4" - TYPE IV TAPE (SOLID YELLOW) 11" C-C (70307120)
3. TEMPORARY PAVEMENT MARKING - LINE 6" - TYPE IV TAPE (SOLID WHITE) (70307130)
4. TEMPORARY PAVEMENT MARKING - LINE 12" - TYPE IV TAPE (SOLID WHITE) (70307160)
5. TEMPORARY PAVEMENT MARKING - LINE 24" - TYPE IV TAPE (SOLID WHITE) (70307210)
6. TEMPORARY PAVEMENT MARKING LETTERS AND SYMBOLS - TYPE IV TAPE (SOLID WHITE) (70307100)
7. TEMPORARY CONCRETE BARRIER (70400100)

7P TEMPORARY CONCRETE BARRIER (PINNED) (70400100)

9. IMPACT ATTENUATORS, TEMPORARY (NON- REDIRECTIVE, NARROW), TEST LEVEL 3
10. TEMPORARY PAVEMENT MARKING - LINE 6" - TYPE IV TAPE (2' DASH - 6' SKIP WHITE) (70307130)
11. TEMPORARY PAVEMENT MARKING - LINE 4" - TYPE IV TAPE (10' DASH - 30' SKIP WHITE) (70307120)
12. TEMPORARY PAVEMENT MARKING - LINE 4" - TYPE IV TAPE (SOLID YELLOW) (70307120)
13. TEMPORARY PAVEMENT MARKING - LINE 12" - TYPE IV TAPE (SOLID YELLOW) (70307160)

PERMANENT PAVEMENT
COMPLETED TEMP PVMT
TEMPORARY PAVEMENT
WORK ZONE
POST MOUNTED VERTICAL PANELS

80 EXISTING PAVEMENT MARKING
90 PAVEMENT MARKING (PLACED IN PREVIOUS STAGE)

TEMPORARY SIGNAL HEAD
DIRECTION OF TRAFFIC
ARROW BOARD
TRAFFIC SIGN
TYPE III BARRICADE WITH FLASHING MONODIRECTIONAL LIGHTS
TEMPORARY CONCRETE BARRIER
IMPACT ATTENUATOR TEST LEVEL 3
CONSTRUCTION DRUM BARRICADES

50' C-C IN TANGENTS
20' C-C IN TAPERS
10' C-C IN RADII
TYPE II BARRICADE, DRUM, OR VERTICAL BARRICADE WITH STEADY BURN MONODIRECTIONAL LIGHT
DIRECTION INDICATOR BARRICADE WITH STEADY BURN MONODIRECTIONAL LIGHT
TEMPORARY PLASTIC DRUMS WITH STEADY BURN MONO-DIRECTIONAL LIGHTS
DRUMS

PLOT DRIVER = pdfNOLAYERScolor-NoRaster.pltcfg	DESIGNED - CE	REVISED -	
PEN TABLE = D264P26-PSE.tbl	DRAWN - JWD	REVISED -	
PLOT SCALE = 40.0000 ' / in.	CHECKED - JWD	REVISED -	
PLOT DATE = 12/8/2023 12:45:55 AM	DATE - 12/08/2023	REVISED -	

STATE OF ILLINOIS
DEPARTMENT OF TRANSPORTATION

MOT PLAN – US ROUTE 20
PRE-STAGE A

SCALE: 40.0000 ' / in. SHEET 012 OF 161 SHEETS STA. 183+00 TO STA. 189+00

F.A.P. RTE.	SECTION	COUNTY	TOTAL SHEETS	SHEET NO.
301	43N	JO DAVIESS	628	120

CONTRACT NO. 64P26

ILLINOIS FED. AID PROJECT

USER: jdovc
MODEL: Default
FILE NAME: P:\02_209_607_IDOT PTB 202_022 Various Phase I-II District 2\Design\WO 1_64P26\CADD\CADD_Sheets\64P26-ch-MOT0A-09.dgn

MOT SIGN LEGEND

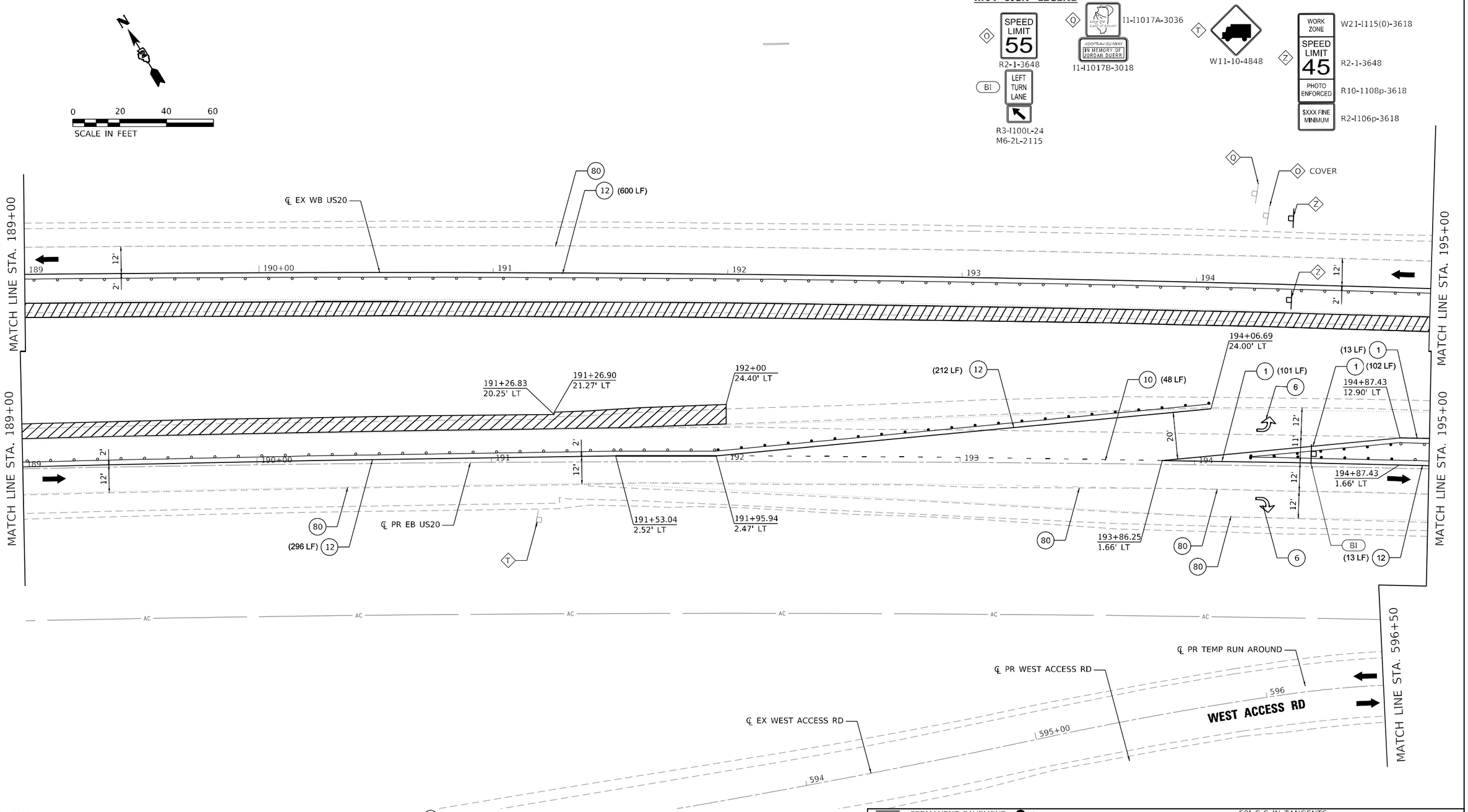

LEGEND

1. TEMPORARY PAVEMENT MARKING - LINE 4" - TYPE IV TAPE (SOLID WHITE) (70307120)
2. TEMPORARY PAVEMENT MARKING - LINE 4" - TYPE IV TAPE (SOLID YELLOW) 11" C-C (70307120)
3. TEMPORARY PAVEMENT MARKING - LINE 6" - TYPE IV TAPE (SOLID WHITE) (70307130)
4. TEMPORARY PAVEMENT MARKING - LINE 12" - TYPE IV TAPE (SOLID WHITE) (70307160)
5. TEMPORARY PAVEMENT MARKING - LINE 24" - TYPE IV TAPE (SOLID WHITE) (70307210)
6. TEMPORARY PAVEMENT MARKING LETTERS AND SYMBOLS - TYPE IV TAPE (SOLID WHITE) (70307100)
7. TEMPORARY CONCRETE BARRIER (70400100)

7P TEMPORARY CONCRETE BARRIER (PINNED) (70400100)

9. IMPACT ATTENUATORS, TEMPORARY (NON- REDIRECTIVE, NARROW), TEST LEVEL 3
10. TEMPORARY PAVEMENT MARKING - LINE 6" - TYPE IV TAPE (2' DASH - 6' SKIP WHITE) (70307130)
11. TEMPORARY PAVEMENT MARKING - LINE 4" - TYPE IV TAPE (10' DASH - 30' SKIP WHITE) (70307120)
12. TEMPORARY PAVEMENT MARKING - LINE 4" - TYPE IV TAPE (SOLID YELLOW) (70307120)
13. TEMPORARY PAVEMENT MARKING - LINE 12" - TYPE IV TAPE (SOLID YELLOW) (70307160)

- PERMANENT PAVEMENT
- COMPLETED TEMP PVMT
- TEMPORARY PAVEMENT
- WORK ZONE
- POST MOUNTED VERTICAL PANELS
- 80 EXISTING PAVEMENT MARKING
- 90 PAVEMENT MARKING (PLACED IN PREVIOUS STAGE)
- TEMPORARY SIGNAL HEAD
- DIRECTION OF TRAFFIC
- ARROW BOARD
- TRAFFIC SIGN
- TYPE III BARRICADE WITH FLASHING MONODIRECTIONAL LIGHTS
- TEMPORARY CONCRETE BARRIER
- IMPACT ATTENUATOR TEST LEVEL 3
- CONSTRUCTION DRUM BARRICADES

50' C-C IN TANGENTS
20' C-C IN TAPERS
10' C-C IN RADII

- TYPE II BARRICADE, DRUM, OR VERTICAL BARRICADE WITH STEADY BURN MONODIRECTIONAL LIGHT
- DIRECTION INDICATOR BARRICADE WITH STEADY BURN MONODIRECTIONAL LIGHT
- TEMPORARY PLASTIC DRUMS WITH STEADY BURN MONO-DIRECTIONAL LIGHTS
- DRUMS

USER: jdavis
MODEL: Default
FILE NAME: P:\02_209_007_IDOT PTB 209_022 Various Phase I-II District 2\Design\WO 1 64P26\CADD\CADD Sheets\64P26-sh-MOT01-10.dgn

PLOT DRIVER = pdfNOLAYERScolor-NoRaster.pltcfg	DESIGNED - CE	REVISED -	
PEN TABLE = D264P26-PSE.tbl	DRAWN - JWD	REVISED -	
PLOT SCALE = 40.0000 ' / in.	CHECKED - JWD	REVISED -	
PLOT DATE = 12/8/2023 12:45:57 AM	DATE - 12/08/2023	REVISED -	

STATE OF ILLINOIS
DEPARTMENT OF TRANSPORTATION

MOT PLAN – US ROUTE 20
PRE–STAGE A

SCALE: 40.0000 ' / in. SHEET 013 OF 161 SHEETS STA. 189+00 TO STA. 195+00

F.A.P. RTE.	SECTION	COUNTY	TOTAL SHEETS	SHEET NO.
301	43N	JO DAVIESS	628	121

CONTRACT NO. 64P26

ILLINOIS | FED. AID PROJECT

MOT SIGN LEGEND

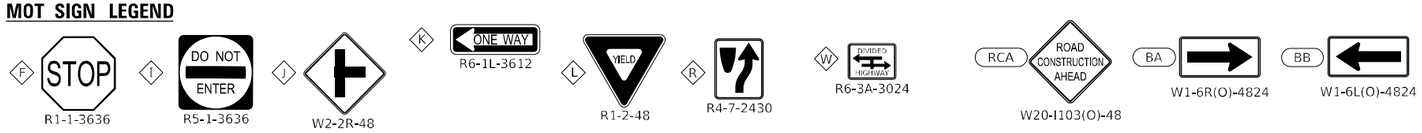

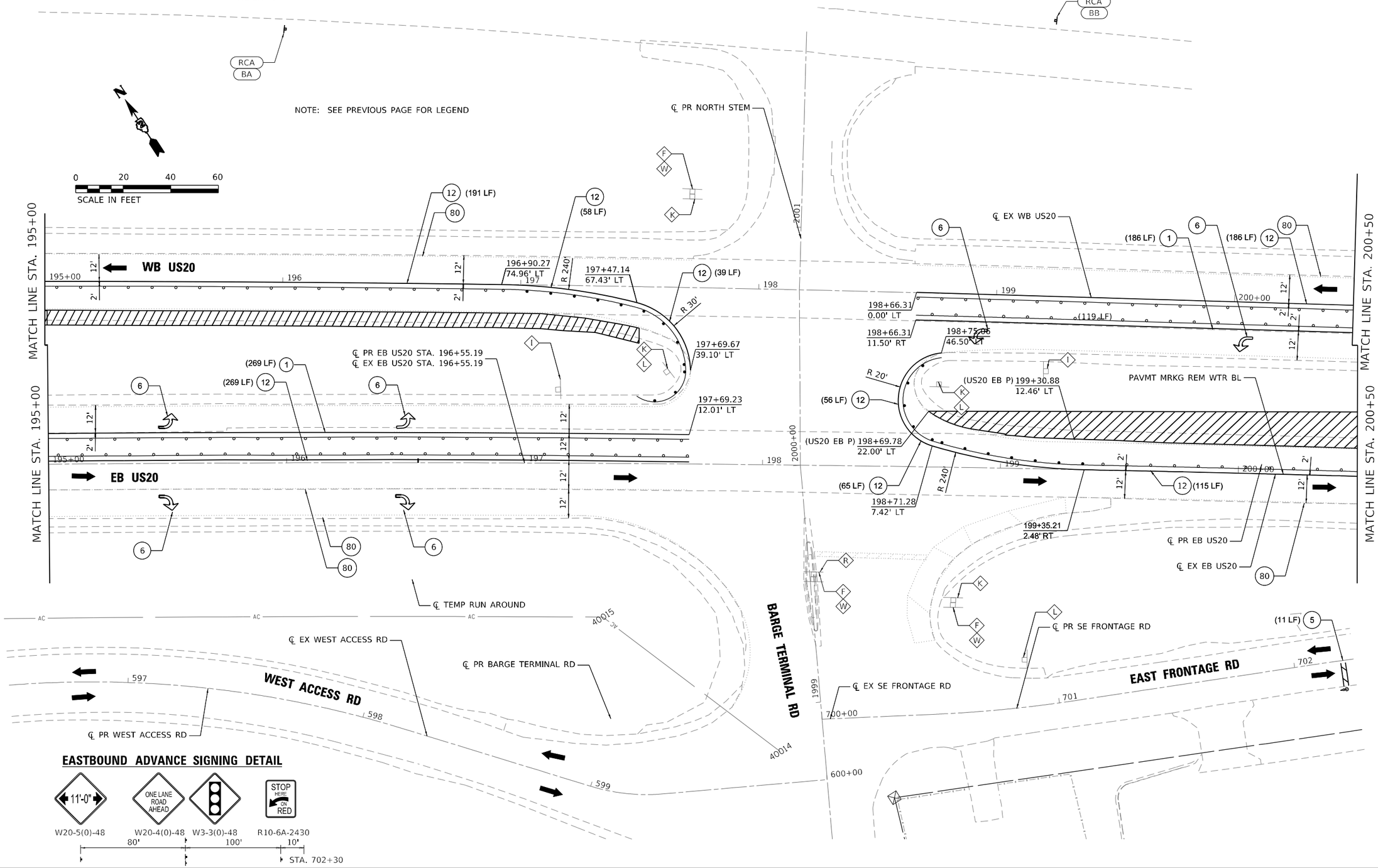

EASTBOUND ADVANCE SIGNING DETAIL

PLOT DRIVER = pdfNOLAYERScolor-NoRaster.pltcfg	DESIGNED - CE	REVISED -	
PEN TABLE = D264P26-PSE.tbl	DRAWN - JWD	REVISED -	
PLOT SCALE = 40.0000 ' / in.	CHECKED - JD	REVISED -	
PLOT DATE = 12/8/2023 12:45:58 AM	DATE - 12/08/2023	REVISED -	

STATE OF ILLINOIS
DEPARTMENT OF TRANSPORTATION

MOT PLAN – US ROUTE 20
PRE–STAGE A

SCALE: 40.0000 ' / in. SHEET 014 OF 161 SHEETS STA. 195+00 TO STA. 200+50

F.A.P. RTE.	SECTION	COUNTY	TOTAL SHEETS	SHEET NO.
301	43N	JO DAVIESS	628	122
		CONTRACT NO. 64P26		
	ILLINOIS	FED. AID PROJECT		

USER: jdove
MODEL: Default
FILE NAME: P:\D_209_607_IDOT PTB 202_022 Various Phase I,II District 2\Design\WO 1 64P26\CADD\CADD Sheets\64P26-PL-MOT02-1.dgn

MOT SIGN LEGEND

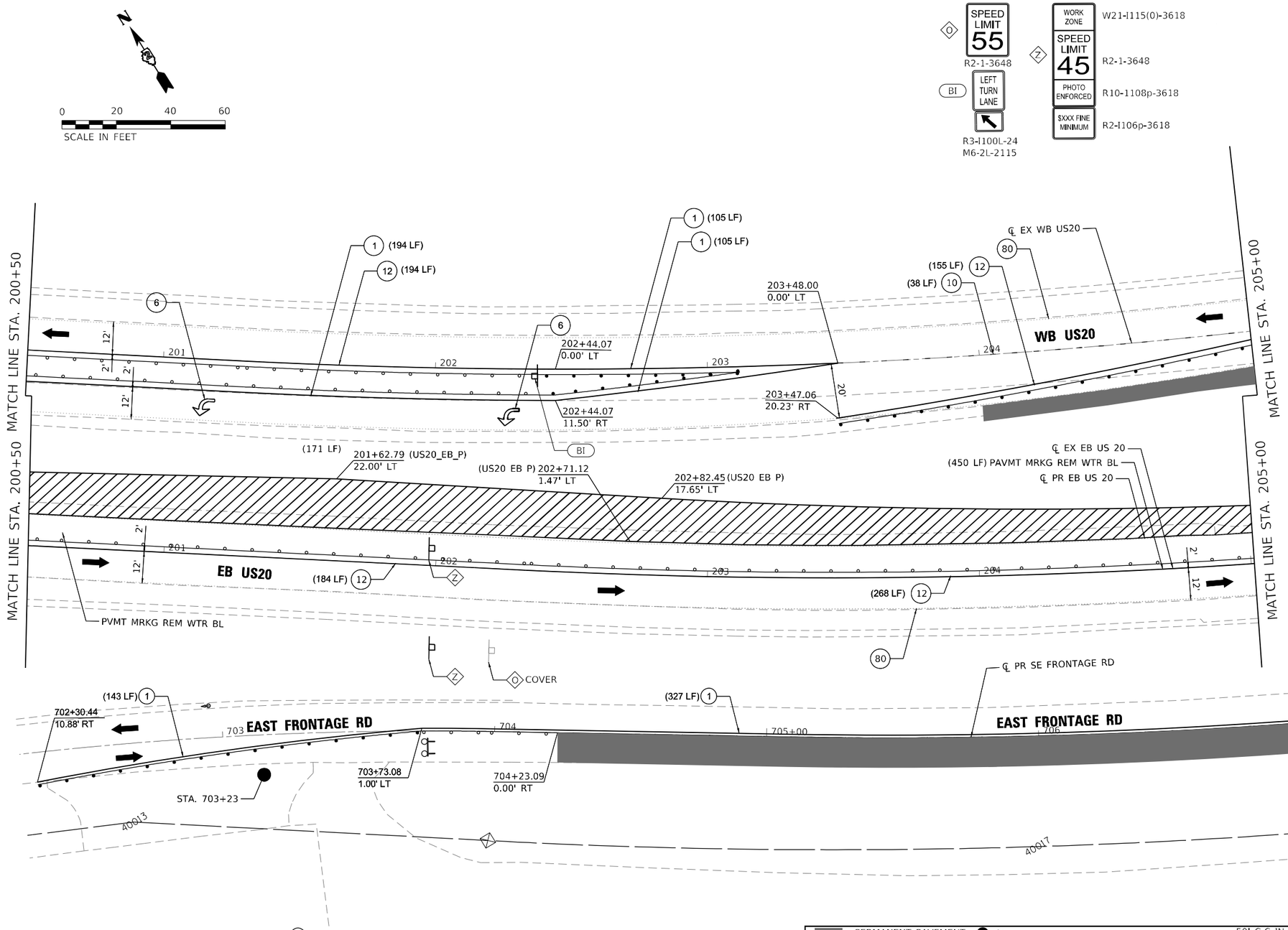

LEGEND

1. TEMPORARY PAVEMENT MARKING - LINE 4" - TYPE IV TAPE (SOLID WHITE) (70307120)
2. TEMPORARY PAVEMENT MARKING - LINE 4" - TYPE IV TAPE (SOLID YELLOW) 11" C-C (70307120)
3. TEMPORARY PAVEMENT MARKING - LINE 6" - TYPE IV TAPE (SOLID WHITE) (70307130)
4. TEMPORARY PAVEMENT MARKING - LINE 12" - TYPE IV TAPE (SOLID WHITE) (70307160)
5. TEMPORARY PAVEMENT MARKING - LINE 24" - TYPE IV TAPE (SOLID WHITE) (70307210)
6. TEMPORARY PAVEMENT MARKING LETTERS AND SYMBOLS - TYPE IV TAPE (SOLID WHITE) (70307100)
7. TEMPORARY CONCRETE BARRIER (70400100)

7P TEMPORARY CONCRETE BARRIER (PINNED) (70400100)

9. IMPACT ATTENUATORS, TEMPORARY (NON- REDIRECTIVE, NARROW), TEST LEVEL 3
10. TEMPORARY PAVEMENT MARKING - LINE 6" - TYPE IV TAPE (2' DASH - 6' SKIP WHITE) (70307130)
11. TEMPORARY PAVEMENT MARKING - LINE 4" - TYPE IV TAPE (10' DASH - 30' SKIP WHITE) (70307120)
12. TEMPORARY PAVEMENT MARKING - LINE 4" - TYPE IV TAPE (SOLID YELLOW) (70307120)
13. TEMPORARY PAVEMENT MARKING - LINE 12" - TYPE IV TAPE (SOLID YELLOW) (70307160)

PERMANENT PAVEMENT
COMPLETED TEMP PVMT
TEMPORARY PAVEMENT
WORK ZONE
POST MOUNTED VERTICAL PANELS

80 EXISTING PAVEMENT MARKING
90 PAVEMENT MARKING (PLACED IN PREVIOUS STAGE)

TEMPORARY SIGNAL HEAD
DIRECTION OF TRAFFIC
ARROW BOARD
TRAFFIC SIGN
TYPE III BARRICADE WITH FLASHING MONODIRECTIONAL LIGHTS
TEMPORARY CONCRETE BARRIER
IMPACT ATTENUATOR TEST LEVEL 3
CONSTRUCTION DRUM BARRICADES

50' C-C IN TANGENTS
20' C-C IN TAPERS
10' C-C IN RADII
TYPE II BARRICADE, DRUM, OR VERTICAL BARRICADE WITH STEADY BURN MONODIRECTIONAL LIGHT
DIRECTION INDICATOR BARRICADE WITH STEADY BURN MONODIRECTIONAL LIGHT
TEMPORARY PLASTIC DRUMS WITH STEADY BURN MONO-DIRECTIONAL LIGHTS
DRUMS

USER: dove
MODEL: Default
FILE NAME: P:\02_209_007_IDOT PTB 202_022 Various Phase I,II District 2\Design\WO 1 64P26\CADD\CADD Sheets\64P26-sht-MOT04-12.dgn

PLOT DRIVER = pdfNOLAYERScolor-NoRaster.pltcfg	DESIGNED - CE	REVISED -	
PEN TABLE = D264P26-PSE.tbl	DRAWN - JWD	REVISED -	
PLOT SCALE = 40.0000 ' / in.	CHECKED - JWD	REVISED -	
PLOT DATE = 12/8/2023 12:46:00 AM	DATE - 12/08/2023	REVISED -	

STATE OF ILLINOIS
DEPARTMENT OF TRANSPORTATION

MOT PLAN – US ROUTE 20
PRE-STAGE A

SCALE: 40.0000 ' / in. SHEET 015 OF 161 SHEETS STA. 200+50 TO STA. 205+00

F.A.P. RTE.	SECTION	COUNTY	TOTAL SHEETS	SHEET NO.
301	43N	JO DAVIESS	628	123

CONTRACT NO. 64P26

ILLINOIS FED. AID PROJECT

MOT SIGN LEGEND

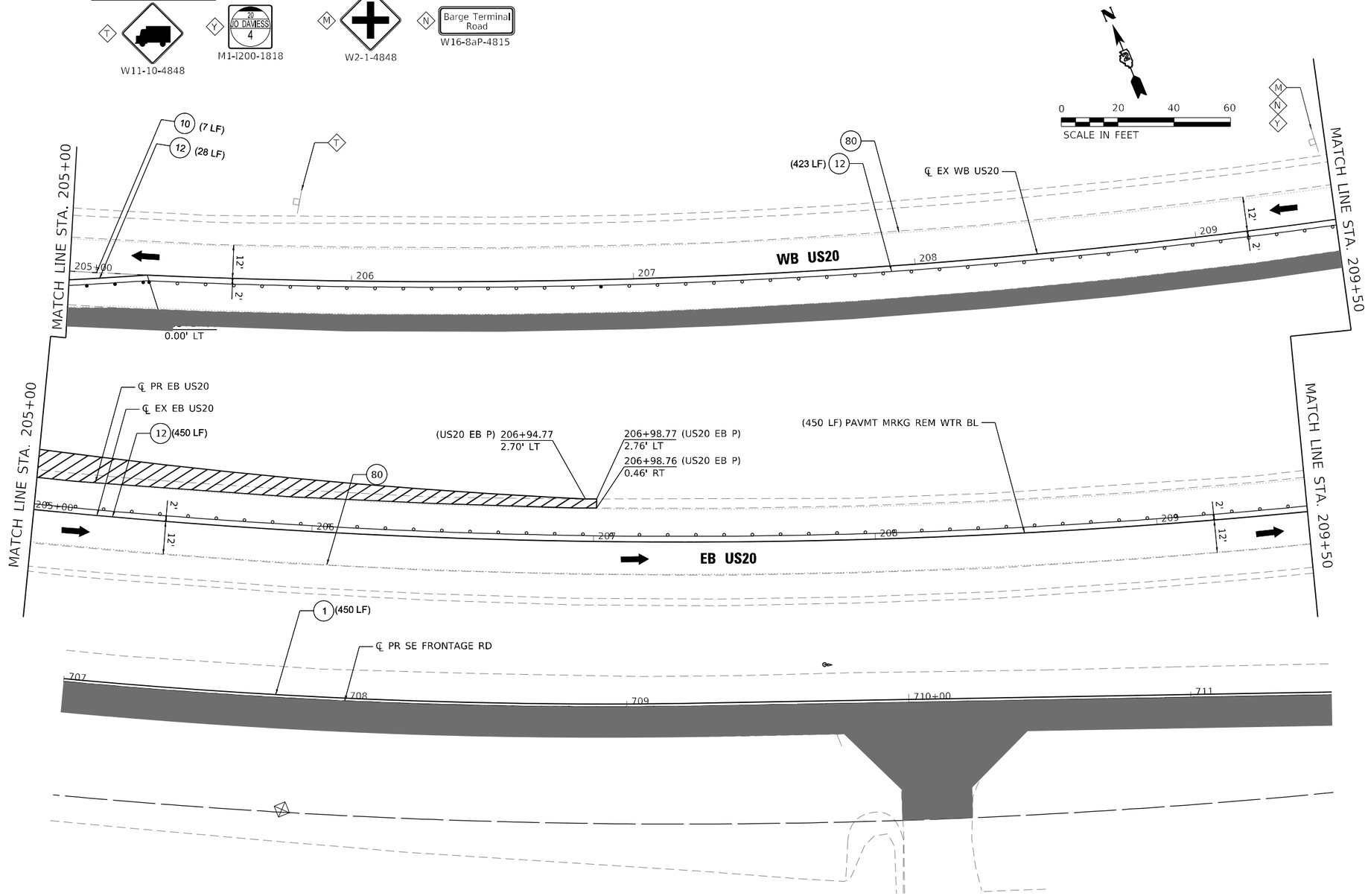

LEGEND

1. TEMPORARY PAVEMENT MARKING - LINE 4" - TYPE IV TAPE (SOLID WHITE) (70307120)
2. TEMPORARY PAVEMENT MARKING - LINE 4" - TYPE IV TAPE (SOLID YELLOW) 11" C-C (70307120)
3. TEMPORARY PAVEMENT MARKING - LINE 6" - TYPE IV TAPE (SOLID WHITE) (70307130)
4. TEMPORARY PAVEMENT MARKING - LINE 12" - TYPE IV TAPE (SOLID WHITE) (70307160)
5. TEMPORARY PAVEMENT MARKING - LINE 24" - TYPE IV TAPE (SOLID WHITE) (70307210)
6. TEMPORARY PAVEMENT MARKING LETTERS AND SYMBOLS - TYPE IV TAPE (SOLID WHITE) (70307100)
7. TEMPORARY CONCRETE BARRIER (70400100)

7P TEMPORARY CONCRETE BARRIER (PINNED) (70400100)

9. IMPACT ATTENUATORS, TEMPORARY (NON- REDIRECTIVE, NARROW), TEST LEVEL 3
10. TEMPORARY PAVEMENT MARKING - LINE 6" - TYPE IV TAPE (2' DASH - 6' SKIP WHITE) (70307130)
11. TEMPORARY PAVEMENT MARKING - LINE 4" - TYPE IV TAPE (10' DASH - 30' SKIP WHITE) (70307120)
12. TEMPORARY PAVEMENT MARKING - LINE 4" - TYPE IV TAPE (SOLID YELLOW) (70307120)
13. TEMPORARY PAVEMENT MARKING - LINE 12" - TYPE IV TAPE (SOLID YELLOW) (70307160)

PERMANENT PAVEMENT
COMPLETED TEMP PVMT
TEMPORARY PAVEMENT
WORK ZONE
POST MOUNTED VERTICAL PANELS

80 EXISTING PAVEMENT MARKING
90 PAVEMENT MARKING (PLACED IN PREVIOUS STAGE)

TEMPORARY SIGNAL HEAD
DIRECTION OF TRAFFIC
ARROW BOARD
TRAFFIC SIGN
TYPE III BARRICADE WITH FLASHING MONODIRECTIONAL LIGHTS
TEMPORARY CONCRETE BARRIER
IMPACT ATTENUATOR TEST LEVEL 3
CONSTRUCTION DRUM BARRICADES

50' C-C IN TANGENTS
20' C-C IN TAPERS
10' C-C IN RADII
TYPE II BARRICADE, DRUM, OR VERTICAL BARRICADE WITH STEADY BURN MONODIRECTIONAL LIGHT
DIRECTION INDICATOR BARRICADE WITH STEADY BURN MONODIRECTIONAL LIGHT
TEMPORARY PLASTIC DRUMS WITH STEADY BURN MONO-DIRECTIONAL LIGHTS
DRUMS

USER: jdove
MODEL: Default
FILE NAME: P:\02-209_607_IDOT PTB 202_022 Various Phase I-II District 2\Design\WO 1 64P26\CADD\CADD_Sheets\64P26-ln-MOT04-15.dgn

PLOT DRIVER = pdfNOLAYERScolor-NoRaster.pltcfg	DESIGNED - CE	REVISED -	
PEN TABLE = D264P26-PSE.tbl	DRAWN - JWD	REVISED -	
PLOT SCALE = 40.0000 ' / in.	CHECKED - JWD	REVISED -	
PLOT DATE = 12/8/2023 12:46:02 AM	DATE - 12/08/2023	REVISED -	

STATE OF ILLINOIS
DEPARTMENT OF TRANSPORTATION

MOT PLAN – US ROUTE 20
PRE–STAGE A

SCALE: 40.0000 ' / in. SHEET 016 OF 161 SHEETS STA. 205+00 TO STA. 209+50

F.A.P. RTE.	SECTION	COUNTY	TOTAL SHEETS	SHEET NO.
301	43N	JO DAVIESS	628	124
		CONTRACT NO. 64P26		
		ILLINOIS	FED. AID PROJECT	

MOT SIGN LEGEND

E — R3-2-3636

Y — M1-I200-1818 (20 JO DAVIESS 4)

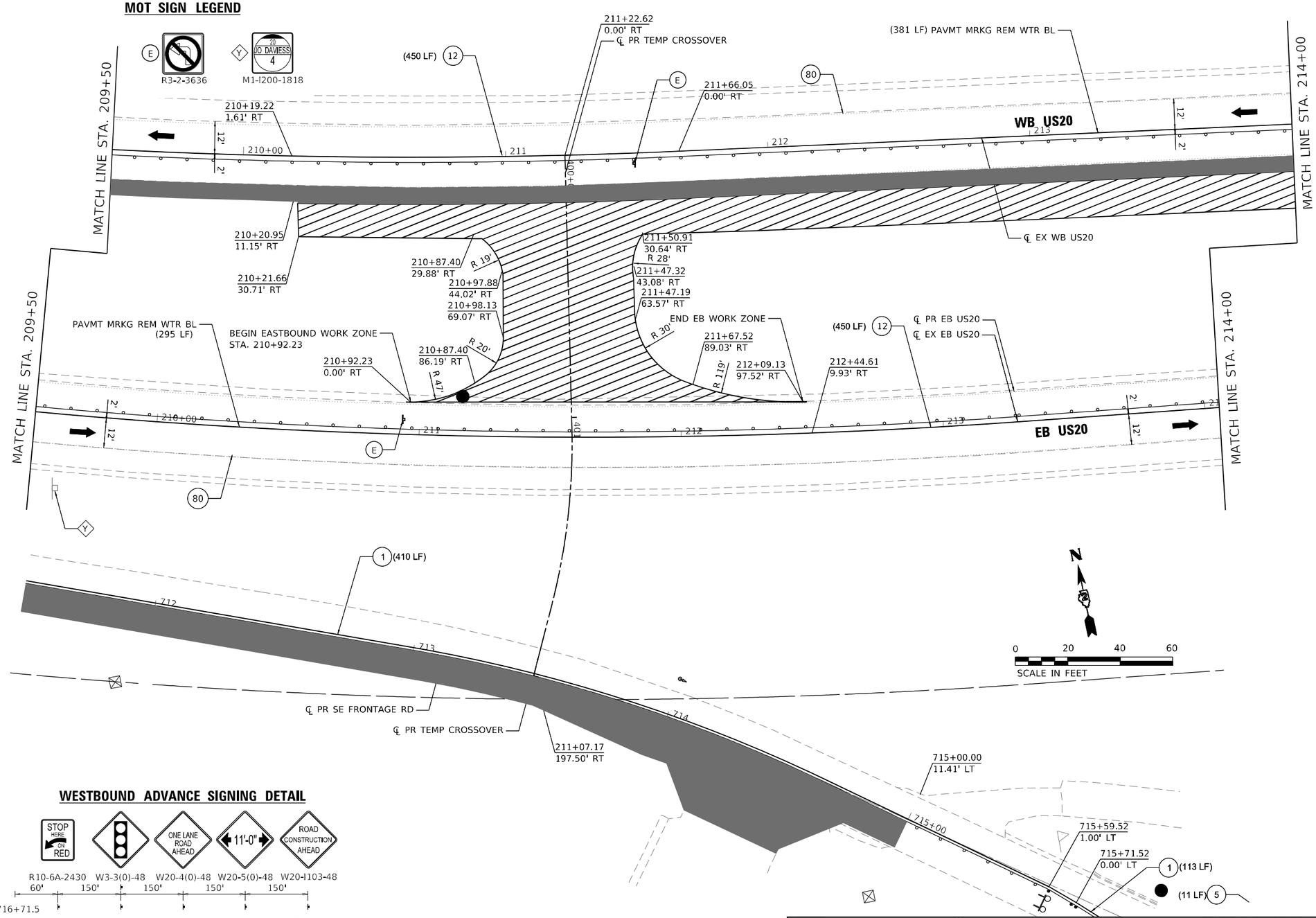

WESTBOUND ADVANCE SIGNING DETAIL

LEGEND

1. TEMPORARY PAVEMENT MARKING - LINE 4" - TYPE IV TAPE (SOLID WHITE) (70307120)
2. TEMPORARY PAVEMENT MARKING - LINE 4" - TYPE IV TAPE (SOLID YELLOW) 11" C-C (70307120)
3. TEMPORARY PAVEMENT MARKING - LINE 6" - TYPE IV TAPE (SOLID WHITE) (70307130)
4. TEMPORARY PAVEMENT MARKING - LINE 12" - TYPE IV TAPE (SOLID WHITE) (70307160)
5. TEMPORARY PAVEMENT MARKING - LINE 24" - TYPE IV TAPE (SOLID WHITE) (70307210)
6. TEMPORARY PAVEMENT MARKING LETTERS AND SYMBOLS - TYPE IV TAPE (SOLID WHITE) (70307100)
7. TEMPORARY CONCRETE BARRIER (70400100)

7P TEMPORARY CONCRETE BARRIER (PINNED) (70400100)

9. IMPACT ATTENUATORS, TEMPORARY (NON- REDIRECTIVE, NARROW), TEST LEVEL 3
10. TEMPORARY PAVEMENT MARKING - LINE 6" - TYPE IV TAPE (2' DASH - 6' SKIP WHITE) (70307130)
11. TEMPORARY PAVEMENT MARKING - LINE 4" - TYPE IV TAPE (10' DASH - 30' SKIP WHITE) (70307120)
12. TEMPORARY PAVEMENT MARKING - LINE 4" - TYPE IV TAPE (SOLID YELLOW) (70307120)
13. TEMPORARY PAVEMENT MARKING - LINE 12" - TYPE IV TAPE (SOLID YELLOW) (70307160)

80 EXISTING PAVEMENT MARKING

90 PAVEMENT MARKING (PLACED IN PREVIOUS STAGE)

PERMANENT PAVEMENT
COMPLETED TEMP PVMT
TEMPORARY PAVEMENT
WORK ZONE
POST MOUNTED VERTICAL PANELS
TEMPORARY SIGNAL HEAD
DIRECTION OF TRAFFIC
ARROW BOARD
TRAFFIC SIGN
TYPE III BARRICADE WITH FLASHING MONODIRECTIONAL LIGHTS
TEMPORARY CONCRETE BARRIER
IMPACT ATTENUATOR TEST LEVEL 3
CONSTRUCTION DRUM BARRICADES

50' C-C IN TANGENTS
20' C-C IN TAPERS
10' C-C IN RADII
TYPE II BARRICADE, DRUM, OR VERTICAL BARRICADE WITH STEADY BURN MONODIRECTIONAL LIGHT
DIRECTION INDICATOR BARRICADE WITH STEADY BURN MONODIRECTIONAL LIGHT
TEMPORARY PLASTIC DRUMS WITH STEADY BURN MONO-DIRECTIONAL LIGHTS
DRUMS

PLOT DRIVER = pdfNOLAYERScolor-NoRaster.pltcfg	DESIGNED - CE	REVISED -	
PEN TABLE = D264P26-PSE.tbl	DRAWN - JWD	REVISED -	
PLOT SCALE = 40.0000 ' / in.	CHECKED - JWD	REVISED -	
PLOT DATE = 12/8/2023 12:46:03 AM	DATE - 12/08/2023	REVISED -	

STATE OF ILLINOIS
DEPARTMENT OF TRANSPORTATION

MOT PLAN – US ROUTE 20
PRE–STAGE A

SCALE: 40.0000 ' / in. SHEET 017 OF 161 SHEETS STA. 209+50 TO STA. 214+00

F.A.P. RTE.	SECTION	COUNTY	TOTAL SHEETS	SHEET NO.
301	43N	JO DAVIESS	628	125
		CONTRACT NO. 64P26		
		ILLINOIS	FED. AID PROJECT	

USER: jdavc
MODEL: Default
FILE NAME: P:\D_209_607_IDOT PTB 202_022 Various Phase I,II District 2\Design\WO 1 64P26\CADD\CADD Sheets\64P26-ts-MOT02-14.dgn

MOT SIGN LEGEND

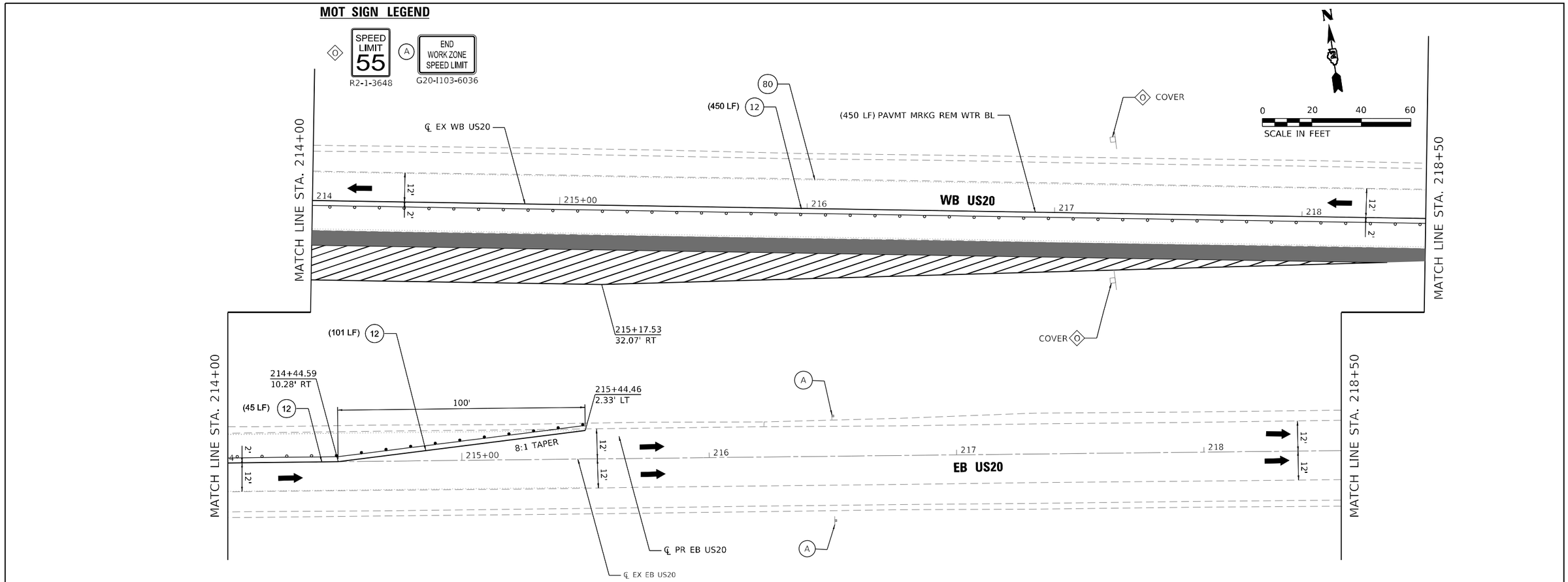

LEGEND

1. TEMPORARY PAVEMENT MARKING - LINE 4" - TYPE IV TAPE (SOLID WHITE) (70307120)
2. TEMPORARY PAVEMENT MARKING - LINE 4" - TYPE IV TAPE (SOLID YELLOW) 11" C-C (70307120)
3. TEMPORARY PAVEMENT MARKING - LINE 6" - TYPE IV TAPE (SOLID WHITE) (70307130)
4. TEMPORARY PAVEMENT MARKING - LINE 12" - TYPE IV TAPE (SOLID WHITE) (70307160)
5. TEMPORARY PAVEMENT MARKING - LINE 24" - TYPE IV TAPE (SOLID WHITE) (70307210)
6. TEMPORARY PAVEMENT MARKING LETTERS AND SYMBOLS - TYPE IV TAPE (SOLID WHITE) (70307100)
7. TEMPORARY CONCRETE BARRIER (70400100)

7P. TEMPORARY CONCRETE BARRIER (PINNED) (70400100)

9. IMPACT ATTENUATORS, TEMPORARY (NON- REDIRECTIVE, NARROW), TEST LEVEL 3
10. TEMPORARY PAVEMENT MARKING - LINE 6" - TYPE IV TAPE (2' DASH - 6' SKIP WHITE) (70307130)
11. TEMPORARY PAVEMENT MARKING - LINE 4" - TYPE IV TAPE (10' DASH - 30' SKIP WHITE) (70307120)
12. TEMPORARY PAVEMENT MARKING - LINE 4" - TYPE IV TAPE (SOLID YELLOW) (70307120)
13. TEMPORARY PAVEMENT MARKING - LINE 12" - TYPE IV TAPE (SOLID YELLOW) (70307160)

PERMANENT PAVEMENT
COMPLETED TEMP PVMT
TEMPORARY PAVEMENT
WORK ZONE
POST MOUNTED VERTICAL PANELS

80. EXISTING PAVEMENT MARKING
90. PAVEMENT MARKING (PLACED IN PREVIOUS STAGE)

TEMPORARY SIGNAL HEAD
DIRECTION OF TRAFFIC
ARROW BOARD
TRAFFIC SIGN
TYPE III BARRICADE WITH FLASHING MONODIRECTIONAL LIGHTS
TEMPORARY CONCRETE BARRIER
IMPACT ATTENUATOR TEST LEVEL 3
CONSTRUCTION DRUM BARRICADES

50' C-C IN TANGENTS
20' C-C IN TAPERS
10' C-C IN RADII
TYPE II BARRICADE, DRUM, OR VERTICAL BARRICADE WITH STEADY BURN MONODIRECTIONAL LIGHT
DIRECTION INDICATOR BARRICADE WITH STEADY BURN MONODIRECTIONAL LIGHT
TEMPORARY PLASTIC DRUMS WITH STEADY BURN MONO-DIRECTIONAL LIGHTS
DRUMS

USER: dove
MODEL: Default
FILE NAME: P:\02_209_007_IDOT PTB 202_022 Various Phase I-II District 2\Design\WO 1 64P26\CADD\CADD Sheets\64P26-sht-MOT04-15.dgn

PLOT DRIVER = pdfNOLAYERScolor-NoRaster.pltcfg	DESIGNED - CE	REVISED -	STATE OF ILLINOIS DEPARTMENT OF TRANSPORTATION
PEN TABLE = D264P26-PSE.tbl	DRAWN - JWD	REVISED -	
PLOT SCALE = 40.0000 ' / in.	CHECKED - JWD	REVISED -	
PLOT DATE = 12/8/2023 12:46:05 AM	DATE - 12/08/2023	REVISED -	

MOT PLAN – US ROUTE 20
PRE–STAGE A

SCALE: 40.0000 ' / in. SHEET 018 OF 161 SHEETS STA. 214+00 TO STA. 218+50

F.A.P. RTE.	SECTION	COUNTY	TOTAL SHEETS	SHEET NO.
301	43N	JO DAVIESS	628	126
		CONTRACT NO. 64P26		
		ILLINOIS FED. AID PROJECT		

MOT SIGN LEGEND

W3-5-4848

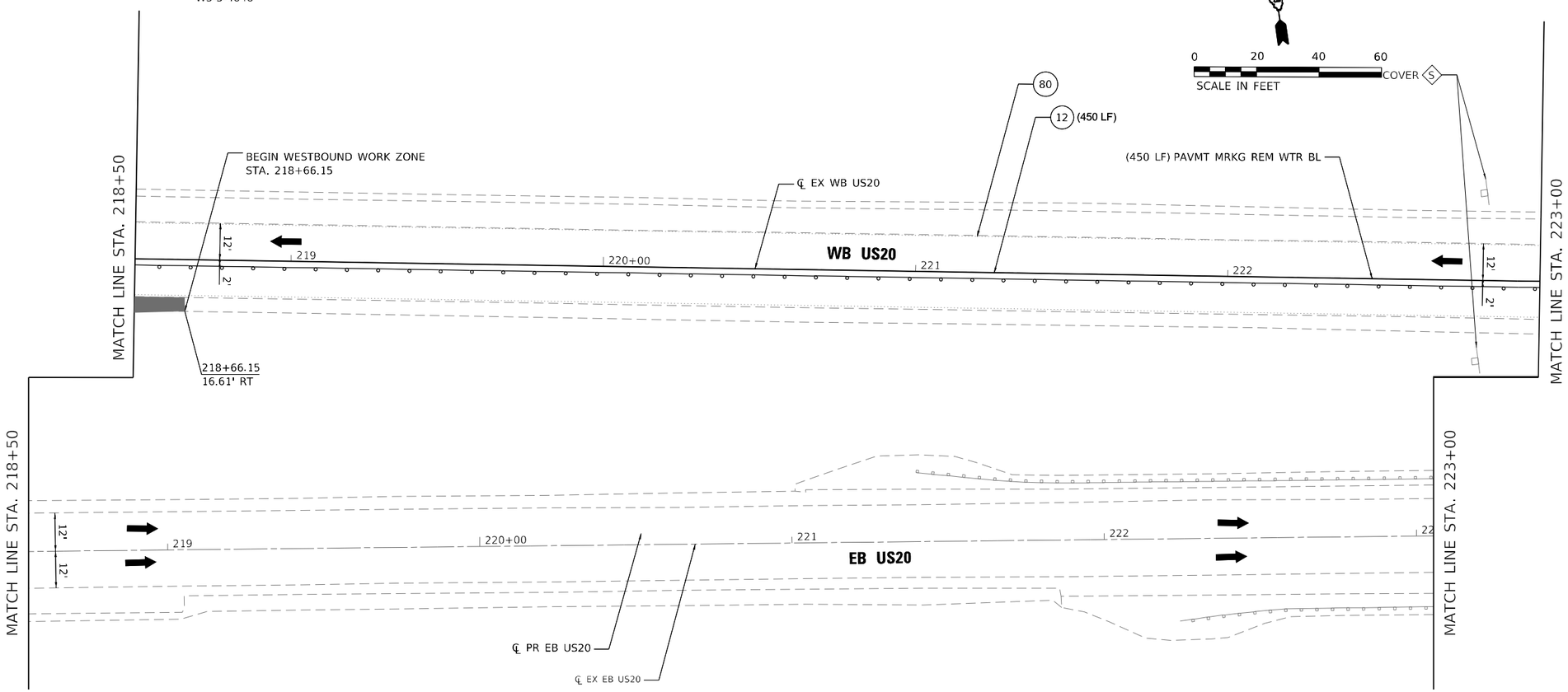

LEGEND

1. TEMPORARY PAVEMENT MARKING - LINE 4" - TYPE IV TAPE (SOLID WHITE) (70307120)
2. TEMPORARY PAVEMENT MARKING - LINE 4" - TYPE IV TAPE (SOLID YELLOW) 11" C-C (70307120)
3. TEMPORARY PAVEMENT MARKING - LINE 6" - TYPE IV TAPE (SOLID WHITE) (70307130)
4. TEMPORARY PAVEMENT MARKING - LINE 12" - TYPE IV TAPE (SOLID WHITE) (70307160)
5. TEMPORARY PAVEMENT MARKING - LINE 24" - TYPE IV TAPE (SOLID WHITE) (70307210)
6. TEMPORARY PAVEMENT MARKING LETTERS AND SYMBOLS - TYPE IV TAPE (SOLID WHITE) (70307100)
7. TEMPORARY CONCRETE BARRIER (70400100)

7P TEMPORARY CONCRETE BARRIER (PINNED) (70400100)

9. IMPACT ATTENUATORS, TEMPORARY (NON- REDIRECTIVE, NARROW), TEST LEVEL 3
10. TEMPORARY PAVEMENT MARKING - LINE 6" - TYPE IV TAPE (2' DASH - 6' SKIP WHITE) (70307130)
11. TEMPORARY PAVEMENT MARKING - LINE 4" - TYPE IV TAPE (10' DASH - 30' SKIP WHITE) (70307120)
12. TEMPORARY PAVEMENT MARKING - LINE 4" - TYPE IV TAPE (SOLID YELLOW) (70307120)
13. TEMPORARY PAVEMENT MARKING - LINE 12" - TYPE IV TAPE (SOLID YELLOW) (70307160)

PERMANENT PAVEMENT
COMPLETED TEMP PVMT
TEMPORARY PAVEMENT
WORK ZONE
POST MOUNTED VERTICAL PANELS

80 EXISTING PAVEMENT MARKING
90 PAVEMENT MARKING (PLACED IN PREVIOUS STAGE)

TEMPORARY SIGNAL HEAD
DIRECTION OF TRAFFIC
ARROW BOARD
TRAFFIC SIGN
TYPE III BARRICADE WITH FLASHING MONODIRECTIONAL LIGHTS
TEMPORARY CONCRETE BARRIER
IMPACT ATTENUATOR TEST LEVEL 3
CONSTRUCTION DRUM BARRICADES

50' C-C IN TANGENTS
20' C-C IN TAPERS
10' C-C IN RADII
TYPE II BARRICADE, DRUM, OR VERTICAL BARRICADE WITH STEADY BURN MONODIRECTIONAL LIGHT
DIRECTION INDICATOR BARRICADE WITH STEADY BURN MONODIRECTIONAL LIGHT
TEMPORARY PLASTIC DRUMS WITH STEADY BURN MONO-DIRECTIONAL LIGHTS
DRUMS

USER: jdovc
MODEL: Default
FILE NAME: P:\02_209_007_IDOT PTB 209_022 Various Phase I-II District 2\Design\WO 1 64P26\CADD\CADD_Sheets\64P26-sht-MOT01a-16.dgn

SEB	PLOT DRIVER = pdfNOLAYERScolor-NoRaster.pltcfg	DESIGNED - CE	REVISED -
	PEN TABLE = D264P26-PSE.tbl	DRAWN - JWD	REVISED -
	PLOT SCALE = 40.0000 ' / in.	CHECKED - JWD	REVISED -
	PLOT DATE = 12/8/2023 12:46:06 AM	DATE - 12/08/2023	REVISED -

STATE OF ILLINOIS
DEPARTMENT OF TRANSPORTATION

MOT PLAN – US ROUTE 20
PRE-STAGE A

SCALE: 40.0000 ' / in. SHEET 019 OF 161 SHEETS STA. 218+50 TO STA. 223+00

F.A.P. RTE.	SECTION	COUNTY	TOTAL SHEETS	SHEET NO.
301	43N	JO DAVIESS	628	127

CONTRACT NO. 64P26

ILLINOIS FED. AID PROJECT

MOT SIGN LEGEND

WORK ZONE	W21-I115(0)-3618
SPEED LIMIT 45 (Z)	R2-1-3648
PHOTO ENFORCED	R10-1108p-3618
$XXX FINE MINIMUM	R2-I106p-3618

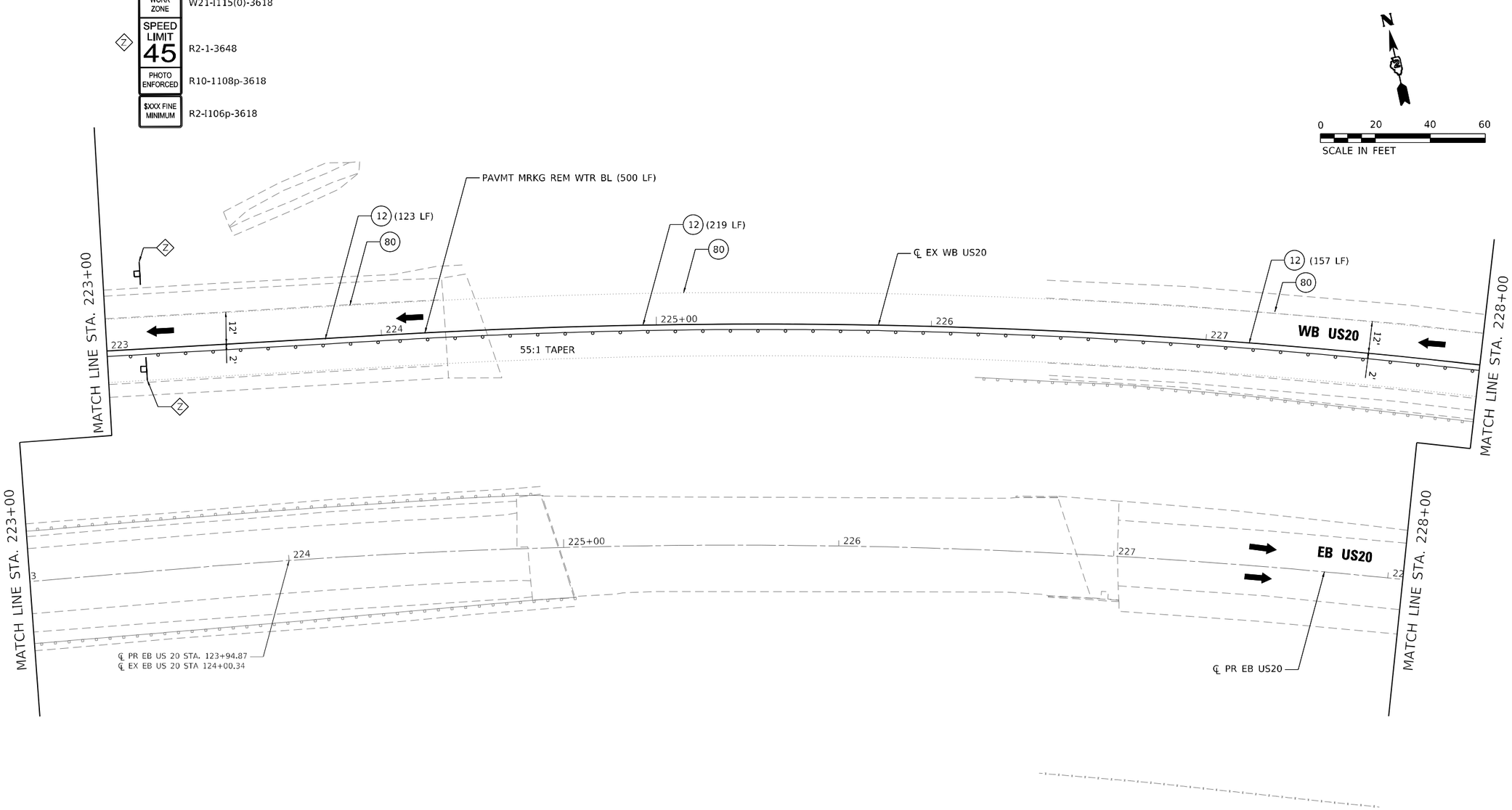

LEGEND

1. TEMPORARY PAVEMENT MARKING - LINE 4" - TYPE IV TAPE (SOLID WHITE) (70307120)
2. TEMPORARY PAVEMENT MARKING - LINE 4" - TYPE IV TAPE (SOLID YELLOW) 11" C-C (70307120)
3. TEMPORARY PAVEMENT MARKING - LINE 6" - TYPE IV TAPE (SOLID WHITE) (70307130)
4. TEMPORARY PAVEMENT MARKING - LINE 12" - TYPE IV TAPE (SOLID WHITE) (70307160)
5. TEMPORARY PAVEMENT MARKING - LINE 24" - TYPE IV TAPE (SOLID WHITE) (70307210)
6. TEMPORARY PAVEMENT MARKING LETTERS AND SYMBOLS - TYPE IV TAPE (SOLID WHITE) (70307100)
7. TEMPORARY CONCRETE BARRIER (70400100)

7P TEMPORARY CONCRETE BARRIER (PINNED) (70400100)

9. IMPACT ATTENUATORS, TEMPORARY (NON- REDIRECTIVE, NARROW), TEST LEVEL 3
10. TEMPORARY PAVEMENT MARKING - LINE 6" - TYPE IV TAPE (2' DASH - 6' SKIP WHITE) (70307130)
11. TEMPORARY PAVEMENT MARKING - LINE 4" - TYPE IV TAPE (10' DASH - 30' SKIP WHITE) (70307120)
12. TEMPORARY PAVEMENT MARKING - LINE 4" - TYPE IV TAPE (SOLID YELLOW) (70307120)
13. TEMPORARY PAVEMENT MARKING - LINE 12" - TYPE IV TAPE (SOLID YELLOW) (70307160)

80 EXISTING PAVEMENT MARKING

90 PAVEMENT MARKING (PLACED IN PREVIOUS STAGE)

PERMANENT PAVEMENT
COMPLETED TEMP PVMT
TEMPORARY PAVEMENT
WORK ZONE
POST MOUNTED VERTICAL PANELS

TEMPORARY SIGNAL HEAD
DIRECTION OF TRAFFIC
ARROW BOARD
TRAFFIC SIGN
TYPE III BARRICADE WITH FLASHING MONODIRECTIONAL LIGHTS
TEMPORARY CONCRETE BARRIER
IMPACT ATTENUATOR TEST LEVEL 3
CONSTRUCTION DRUM BARRICADES

50' C-C IN TANGENTS
20' C-C IN TAPERS
10' C-C IN RADII
TYPE II BARRICADE, DRUM, OR VERTICAL BARRICADE WITH STEADY BURN MONODIRECTIONAL LIGHT
DIRECTION INDICATOR BARRICADE WITH STEADY BURN MONODIRECTIONAL LIGHT
TEMPORARY PLASTIC DRUMS WITH STEADY BURN MONO-DIRECTIONAL LIGHTS
DRUMS

PLOT DRIVER = pdfNOLAYERScolor-NoRaster.pltcfg	DESIGNED - CE	REVISED -	
PEN TABLE = D264P26-PSE.tbl	DRAWN - JWD	REVISED -	
PLOT SCALE = 40.0000 ' / in.	CHECKED - JWD	REVISED -	
PLOT DATE = 12/8/2023 12:46:07 AM	DATE - 12/08/2023	REVISED -	

STATE OF ILLINOIS
DEPARTMENT OF TRANSPORTATION

MOT PLAN – US ROUTE 20
PRE-STAGE A

SCALE: 40.0000 ' / in. SHEET 020 OF 161 SHEETS STA. 223+00 TO STA. 228+00

F.A.P. RTE.	SECTION	COUNTY	TOTAL SHEETS	SHEET NO.
301	43N	JO DAVIESS	628	128

CONTRACT NO. 64P26

ILLINOIS FED. AID PROJECT

USER: jdove
MODEL: Default
FILE NAME: PW02-209_007_IDOT PTB 202-022 Various Phase I-II District 2\Design\WO 1_64P26\CADD\CADD Sheets\64P26-sht-MOT01-17.dgn

MOT SIGN LEGEND

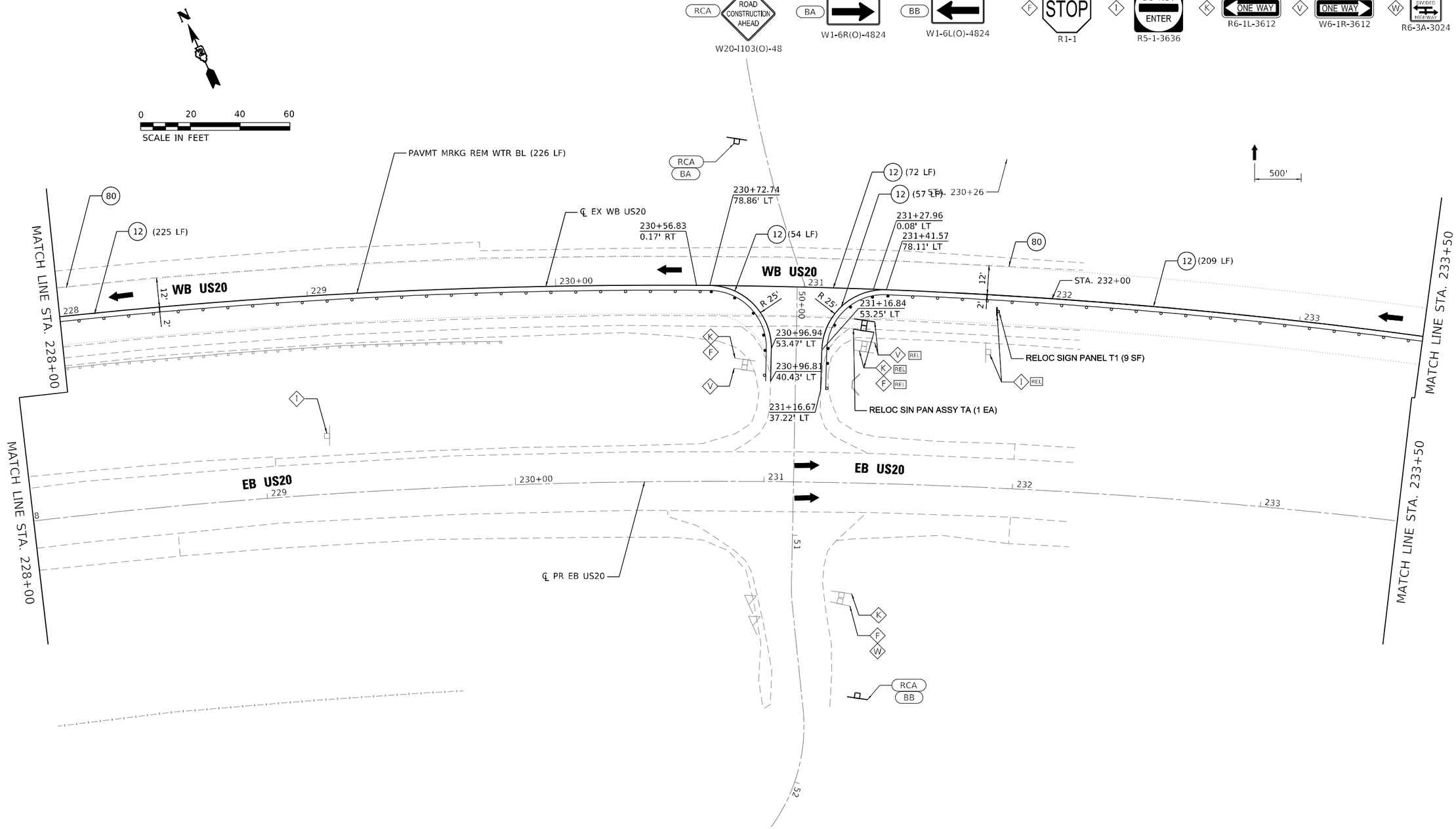

LEGEND

1. TEMPORARY PAVEMENT MARKING - LINE 4" - TYPE IV TAPE (SOLID WHITE) (70307120)
2. TEMPORARY PAVEMENT MARKING - LINE 4" - TYPE IV TAPE (SOLID YELLOW) 11" C-C (70307120)
3. TEMPORARY PAVEMENT MARKING - LINE 6" - TYPE IV TAPE (SOLID WHITE) (70307130)
4. TEMPORARY PAVEMENT MARKING - LINE 12" - TYPE IV TAPE (SOLID WHITE) (70307160)
5. TEMPORARY PAVEMENT MARKING - LINE 24" - TYPE IV TAPE (SOLID WHITE) (70307210)
6. TEMPORARY PAVEMENT MARKING LETTERS AND SYMBOLS - TYPE IV TAPE (SOLID WHITE) (70307100)
7. TEMPORARY CONCRETE BARRIER (70400100)

7P. TEMPORARY CONCRETE BARRIER (PINNED) (70400100)

9. IMPACT ATTENUATORS, TEMPORARY (NON- REDIRECTIVE, NARROW), TEST LEVEL 3
10. TEMPORARY PAVEMENT MARKING - LINE 6" - TYPE IV TAPE (2' DASH - 6' SKIP WHITE) (70307130)
11. TEMPORARY PAVEMENT MARKING - LINE 4" - TYPE IV TAPE (10' DASH - 30' SKIP WHITE) (70307120)
12. TEMPORARY PAVEMENT MARKING - LINE 4" - TYPE IV TAPE (SOLID YELLOW) (70307120)
13. TEMPORARY PAVEMENT MARKING - LINE 12" - TYPE IV TAPE (SOLID YELLOW) (70307160)

PERMANENT PAVEMENT
COMPLETED TEMP PVMT
TEMPORARY PAVEMENT
WORK ZONE
POST MOUNTED VERTICAL PANELS

80 EXISTING PAVEMENT MARKING
90 PAVEMENT MARKING (PLACED IN PREVIOUS STAGE)

TEMPORARY SIGNAL HEAD
DIRECTION OF TRAFFIC
ARROW BOARD
TRAFFIC SIGN
TYPE III BARRICADE WITH FLASHING MONODIRECTIONAL LIGHTS
TEMPORARY CONCRETE BARRIER
IMPACT ATTENUATOR TEST LEVEL 3
CONSTRUCTION DRUM BARRICADES

50' C-C IN TANGENTS
20' C-C IN TAPERS
10' C-C IN RADII
TYPE II BARRICADE, DRUM, OR VERTICAL BARRICADE WITH STEADY BURN MONODIRECTIONAL LIGHT
DIRECTION INDICATOR BARRICADE WITH STEADY BURN MONODIRECTIONAL LIGHT
TEMPORARY PLASTIC DRUMS WITH STEADY BURN MONO-DIRECTIONAL LIGHTS
DRUMS

PLOT DRIVER = pdfNOLAYERScolor-NoRaster.pltcfg	DESIGNED - CE	REVISED -	
PEN TABLE = D264P26-PSE.tbl	DRAWN - JWD	REVISED -	
PLOT SCALE = 40.0000 ' / in.	CHECKED - JWD	REVISED -	
PLOT DATE = 12/8/2023 12:46:09 AM	DATE - 12/08/2023	REVISED -	

STATE OF ILLINOIS
DEPARTMENT OF TRANSPORTATION

MOT PLAN – US ROUTE 20
PRE-STAGE A

SCALE: 40.0000 ' / in. SHEET 021 OF 161 SHEETS STA. 228+00 TO STA. 233+50

F.A.P. RTE.	SECTION	COUNTY	TOTAL SHEETS	SHEET NO.
301	43N	JO DAVIESS	628	129
		CONTRACT NO. 64P26		
		ILLINOIS	FED. AID PROJECT	

USER: jdove
MODEL: Default
FILE NAME: P:\02-209-607 IDOT PTB 202-022 Various Phase I-II District 2\Design\WO 1 64P26\CADD\CADD Sheets\64P26-sht-MOT01-16.dgn

MOT SIGN LEGEND

WORK ZONE	W21-I115(0)-3618
SPEED LIMIT 45 (Z)	R2-1-3648
PHOTO ENFORCED	R10-1108p-3618
$XXX FINE MINIMUM	R2-I106p-3618

N

0 20 40 60
SCALE IN FEET

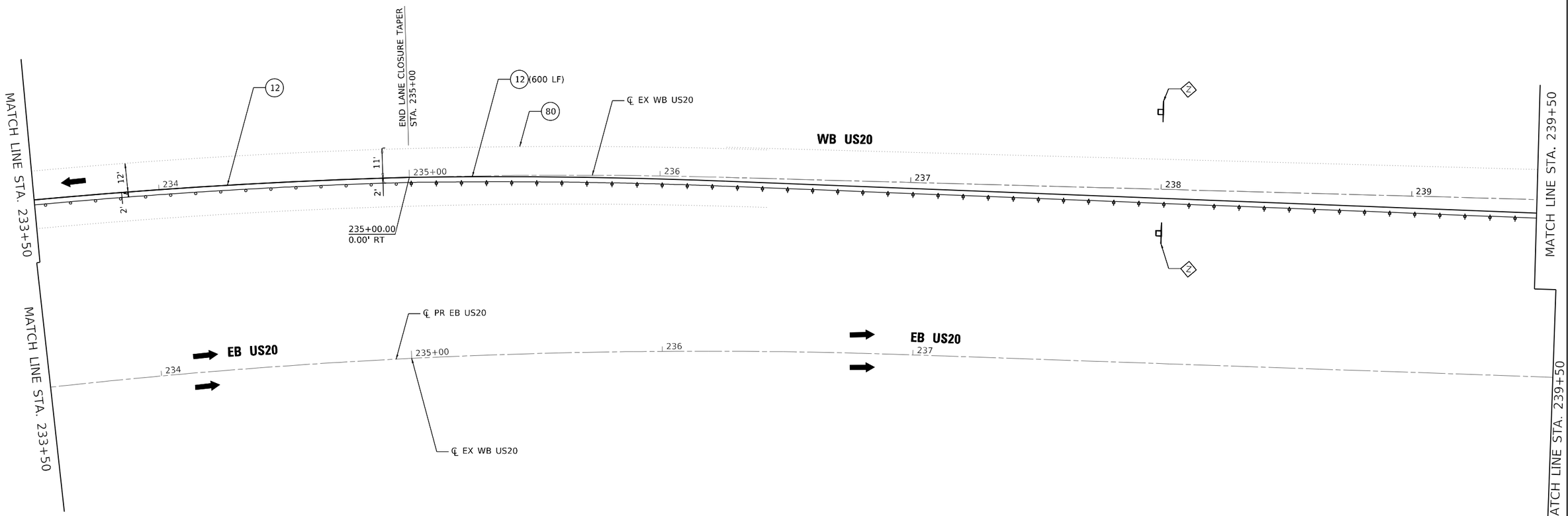

LEGEND

1. TEMPORARY PAVEMENT MARKING - LINE 4" - TYPE IV TAPE (SOLID WHITE) (70307120)
2. TEMPORARY PAVEMENT MARKING - LINE 4" - TYPE IV TAPE (SOLID YELLOW) 11" C-C (70307120)
3. TEMPORARY PAVEMENT MARKING - LINE 6" - TYPE IV TAPE (SOLID WHITE) (70307130)
4. TEMPORARY PAVEMENT MARKING - LINE 12" - TYPE IV TAPE (SOLID WHITE) (70307160)
5. TEMPORARY PAVEMENT MARKING - LINE 24" - TYPE IV TAPE (SOLID WHITE) (70307210)
6. TEMPORARY PAVEMENT MARKING LETTERS AND SYMBOLS - TYPE IV TAPE (SOLID WHITE) (70307100)
7. TEMPORARY CONCRETE BARRIER (70400100)

7P TEMPORARY CONCRETE BARRIER (PINNED) (70400100)

9. IMPACT ATTENUATORS, TEMPORARY (NON- REDIRECTIVE, NARROW), TEST LEVEL 3
10. TEMPORARY PAVEMENT MARKING - LINE 6" - TYPE IV TAPE (2' DASH - 6' SKIP WHITE) (70307130)
11. TEMPORARY PAVEMENT MARKING - LINE 4" - TYPE IV TAPE (10' DASH - 30' SKIP WHITE) (70307120)
12. TEMPORARY PAVEMENT MARKING - LINE 4" - TYPE IV TAPE (SOLID YELLOW) (70307120)
13. TEMPORARY PAVEMENT MARKING - LINE 12" - TYPE IV TAPE (SOLID YELLOW) (70307160)

80 EXISTING PAVEMENT MARKING
90 PAVEMENT MARKING (PLACED IN PREVIOUS STAGE)

PERMANENT PAVEMENT
COMPLETED TEMP PVMT
TEMPORARY PAVEMENT
WORK ZONE
POST MOUNTED VERTICAL PANELS

TEMPORARY SIGNAL HEAD
DIRECTION OF TRAFFIC
ARROW BOARD
TRAFFIC SIGN
TYPE III BARRICADE WITH FLASHING MONODIRECTIONAL LIGHTS
TEMPORARY CONCRETE BARRIER
IMPACT ATTENUATOR TEST LEVEL 3
CONSTRUCTION DRUM BARRICADES

50' C-C IN TANGENTS
20' C-C IN TAPERS
10' C-C IN RADII
TYPE II BARRICADE, DRUM, OR VERTICAL BARRICADE WITH STEADY BURN MONODIRECTIONAL LIGHT
DIRECTION INDICATOR BARRICADE WITH STEADY BURN MONODIRECTIONAL LIGHT
TEMPORARY PLASTIC DRUMS WITH STEADY BURN MONO-DIRECTIONAL LIGHTS
DRUMS

PLOT DRIVER = pdfNOLAYERScolor-NoRaster.pltcfg	DESIGNED - CE	REVISED -	
PEN TABLE = D264P26-PSE.tbl	DRAWN - JWD	REVISED -	
PLOT SCALE = 40.0000 ' / in.	CHECKED - JWD	REVISED -	
PLOT DATE = 12/8/2023 12:46:10 AM	DATE - 12/8/2023	REVISED -	

STATE OF ILLINOIS
DEPARTMENT OF TRANSPORTATION

MOT PLAN – US ROUTE 20
PRE–STAGE A

SCALE: 40.0000 ' / in. SHEET 022 OF 161 SHEETS STA. 233+50 TO STA. 239+50

F.A.P. RTE.	SECTION	COUNTY	TOTAL SHEETS	SHEET NO.
301	43N	JO DAVIESS	628	130

CONTRACT NO. 64P26
ILLINOIS FED. AID PROJECT

USER: jdove
MODEL: Default
FILE NAME: P:\02-209-007 IDOT PTB 202-022 Various Phase I,II District 2\Design\WO 1 64P26\CADD\CADD Sheets\64P26-ihs-MOT04-19.dgn

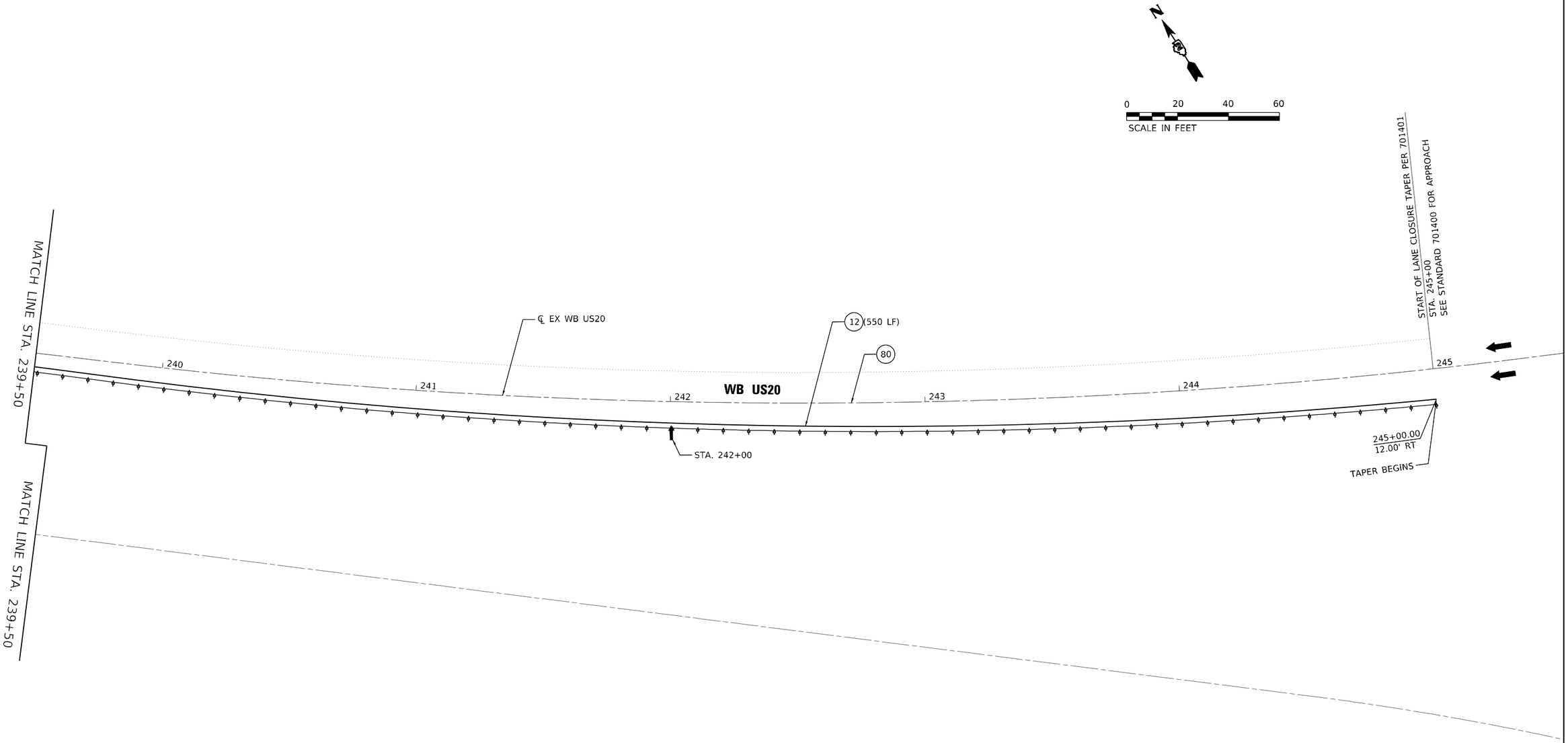

LEGEND

1. TEMPORARY PAVEMENT MARKING - LINE 4" - TYPE IV TAPE (SOLID WHITE) (70307120)
2. TEMPORARY PAVEMENT MARKING - LINE 4" - TYPE IV TAPE (SOLID YELLOW) 11" C-C (70307120)
3. TEMPORARY PAVEMENT MARKING - LINE 6" - TYPE IV TAPE (SOLID WHITE) (70307130)
4. TEMPORARY PAVEMENT MARKING - LINE 12" - TYPE IV TAPE (SOLID WHITE) (70307160)
5. TEMPORARY PAVEMENT MARKING - LINE 24" - TYPE IV TAPE (SOLID WHITE) (70307210)
6. TEMPORARY PAVEMENT MARKING LETTERS AND SYMBOLS - TYPE IV TAPE (SOLID WHITE) (70307100)
7. TEMPORARY CONCRETE BARRIER (70400100)

7P. TEMPORARY CONCRETE BARRIER (PINNED) (70400100)

9. IMPACT ATTENUATORS, TEMPORARY (NON- REDIRECTIVE, NARROW), TEST LEVEL 3
10. TEMPORARY PAVEMENT MARKING - LINE 6" - TYPE IV TAPE (2' DASH - 6' SKIP WHITE) (70307130)
11. TEMPORARY PAVEMENT MARKING - LINE 4" - TYPE IV TAPE (10' DASH - 30' SKIP WHITE) (70307120)
12. TEMPORARY PAVEMENT MARKING - LINE 4" - TYPE IV TAPE (SOLID YELLOW) (70307120)
13. TEMPORARY PAVEMENT MARKING - LINE 12" - TYPE IV TAPE (SOLID YELLOW) (70307160)

80. EXISTING PAVEMENT MARKING
90. PAVEMENT MARKING (PLACED IN PREVIOUS STAGE)

PERMANENT PAVEMENT
COMPLETED TEMP PVMT
TEMPORARY PAVEMENT
WORK ZONE
POST MOUNTED VERTICAL PANELS

TEMPORARY SIGNAL HEAD
DIRECTION OF TRAFFIC
ARROW BOARD
TRAFFIC SIGN
TYPE III BARRICADE WITH FLASHING MONODIRECTIONAL LIGHTS
TEMPORARY CONCRETE BARRIER
IMPACT ATTENUATOR TEST LEVEL 3
CONSTRUCTION DRUM BARRICADES

50' C-C IN TANGENTS
20' C-C IN TAPERS
10' C-C IN RADII
TYPE II BARRICADE, DRUM, OR VERTICAL BARRICADE WITH STEADY BURN MONODIRECTIONAL LIGHT
DIRECTION INDICATOR BARRICADE WITH STEADY BURN MONODIRECTIONAL LIGHT
TEMPORARY PLASTIC DRUMS WITH STEADY BURN MONO-DIRECTIONAL LIGHTS
DRUMS

PLOT DRIVER = pdfNOLAYERScolor-NoRaster.pltcfg	DESIGNED - CE	REVISED -	
PEN TABLE = D264P26-PSE.tbl	DRAWN - JWD	REVISED -	
PLOT SCALE = 40.0000 ' / in.	CHECKED - JWD	REVISED -	
PLOT DATE = 12/8/2023 12:46:12 AM	DATE - 12/08/2023	REVISED -	

STATE OF ILLINOIS
DEPARTMENT OF TRANSPORTATION

MOT PLAN – US ROUTE 20
PRE–STAGE A

SCALE: 40.0000 ' / in. SHEET 023 OF 161 SHEETS STA. 239+50 TO STA. 245+50

F.A.P. RTE.	SECTION	COUNTY	TOTAL SHEETS	SHEET NO.
301	43N	JO DAVIESS	628	131
		CONTRACT NO. 64P26		
		ILLINOIS	FED. AID PROJECT	

USER: jdove
MODEL: Default
FILE NAME: P:\02-209_007 IDOT PTB 202_022 Various Phase I-II District 2\Design\WO 1 64P26\CADD\CADD Sheets\64P26-ln-MOT01-20.dgn

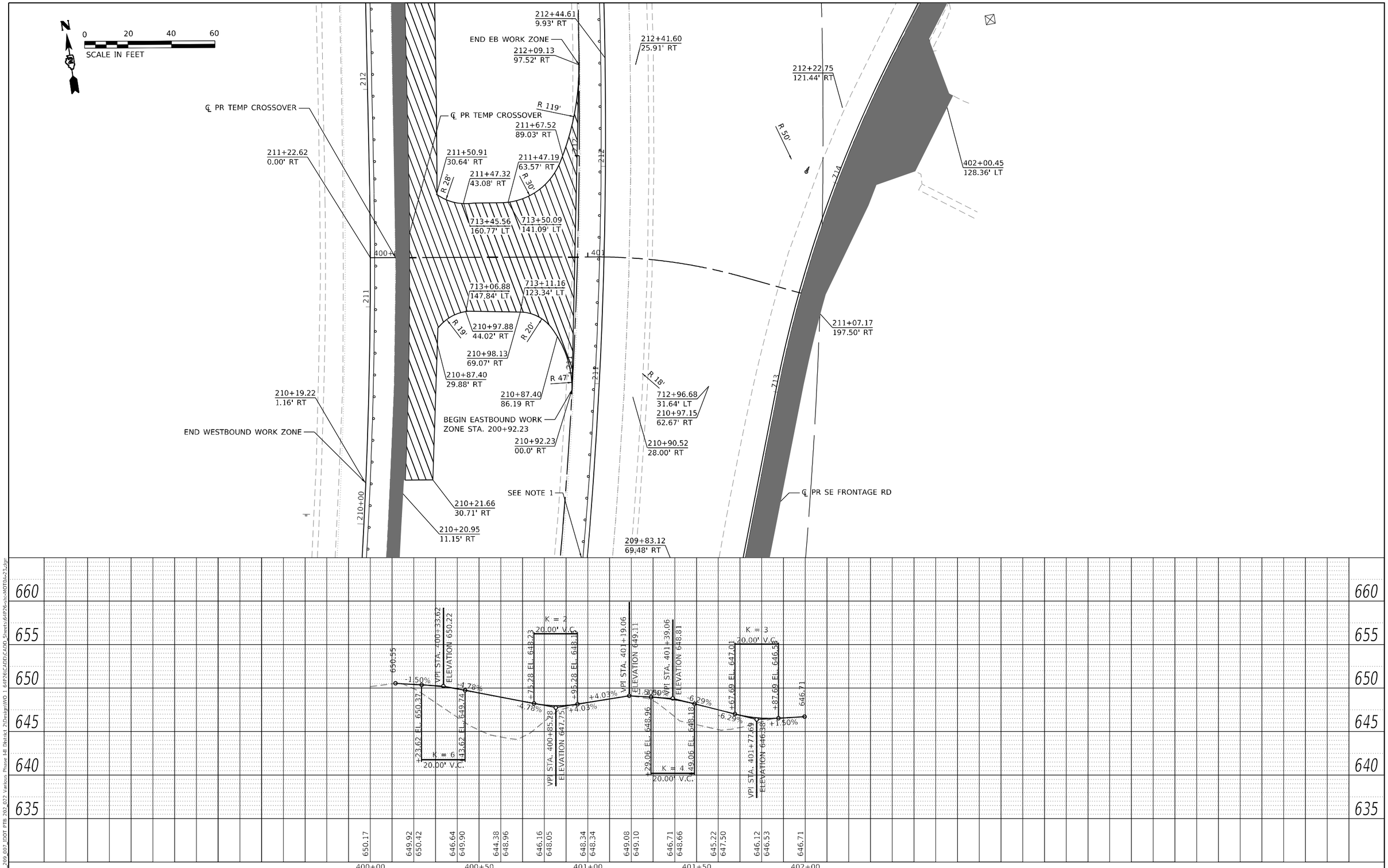

PLAN
NOTE BOOK NO.
SURVEYED
PLOTTED
ALIGNMENT CHECKED
R/W OR WAY CHECKED
CADD FILE NAME
BY
DATE

PROFILE
NOTE BOOK NO.
SURVEYED
PLOTTED
GRADES CHECKED
S.M. NOTED
STRUCTURE NOTATIONS CHKD
BY
DATE

USER: jdove
MRI Release: Default
FILE NAME: P:\02_209_007_IDOT PTB 202_022 Various Phase III District 2\Design\WO 1 64P26\CADD\CADD_Sheets\64P26-sht-MOT0A-23.dgn

PLOT DRIVER = pdfNOLAYERScolor-NoRaster.pltcfg	DESIGNED - CE	REVISED -	
PEN TABLE = D264P26-PSE.tbl	DRAWN - JWD	REVISED -	
PLOT SCALE = 40.0000 ' / in.	CHECKED - JWD	REVISED -	
PLOT DATE = 12/8/2023 12:46:14 AM	DATE - 12/08/2023	REVISED -	

STATE OF ILLINOIS
DEPARTMENT OF TRANSPORTATION

MOT PLAN AND PROFILE – TEMPORARY INTERSECTION
PRE-STAGE A

SCALE: 40.0000 ' / in. SHEET 024 OF 161 SHEETS STA. 400+00 TO STA. 402+00

F.A.P. RTE.	SECTION	COUNTY	TOTAL SHEETS	SHEET NO.
301	43N	JO DAVIESS	628	132

CONTRACT NO. 64P26

ILLINOIS FED. AID PROJECT

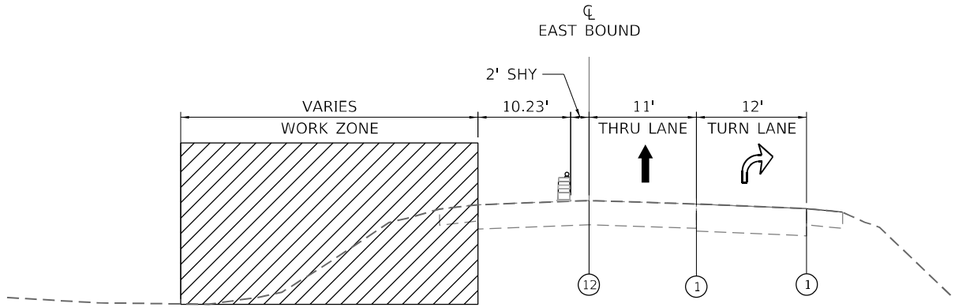

EB US20

STA. 151+39 - 157+30

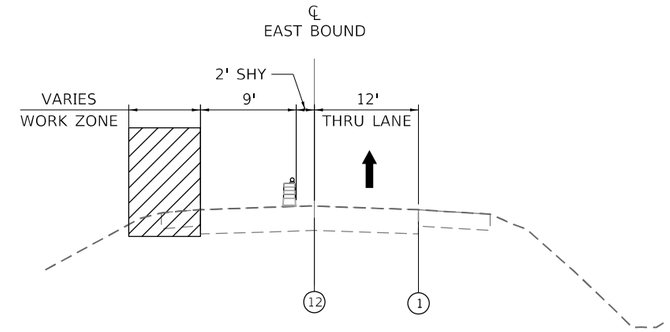

EB US20

EB STA. 210+90 - 212+42

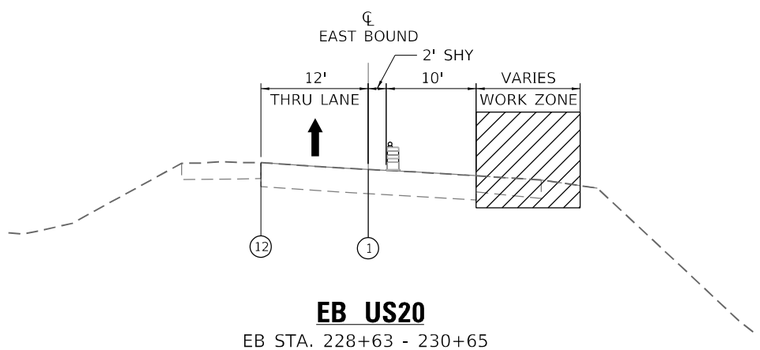

EB US20

EB STA. 228+63 - 230+65

EB STA. 232+25 - 232+25

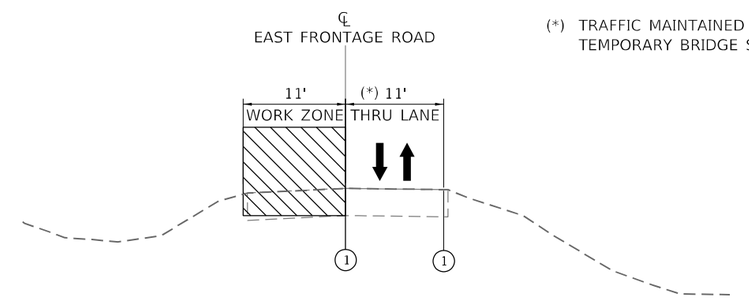

(*) TRAFFIC MAINTAINED UTILIZING TEMPORARY BRIDGE SIGNALS.

EAST FRONTAGE ROAD

STA. 704+23 - 715+00

LEGEND

1. TEMPORARY PAVEMENT MARKING - LINE 4" - TYPE IV TAPE (SOLID WHITE) (70307120)
2. TEMPORARY PAVEMENT MARKING - LINE 4" - TYPE IV TAPE (SOLID YELLOW) 11" C-C (70307120)
3. TEMPORARY PAVEMENT MARKING - LINE 6" - TYPE IV TAPE (SOLID WHITE) (70307130)
4. TEMPORARY PAVEMENT MARKING - LINE 12" - TYPE IV TAPE (SOLID WHITE) (70307160)
5. TEMPORARY PAVEMENT MARKING - LINE 24" - TYPE IV TAPE (SOLID WHITE) (70307210)
6. TEMPORARY PAVEMENT MARKING LETTERS AND SYMBOLS - TYPE IV TAPE (SOLID WHITE) (70307100)
7. TEMPORARY CONCRETE BARRIER (70400100)

7P. TEMPORARY CONCRETE BARRIER (PINNED) (70400100)

8. TYPE II BARRICADE OR DRUM AT 50' CENTERS IN TANGENTS
   20' CENTERS IN TAPERS
   10' CENTERS IN CURVES
9. IMPACT ATTENUATORS, TEMPORARY (NON- REDIRECTIVE, NARROW), TEST LEVEL 3
10. TEMPORARY PAVEMENT MARKING - LINE 6" - TYPE IV TAPE (2' DASH - 6' SKIP WHITE) (70307130)
11. TEMPORARY PAVEMENT MARKING - LINE 4" - TYPE IV TAPE (10' DASH - 30' SKIP WHITE) (70307120)
12. TEMPORARY PAVEMENT MARKING - LINE 4" - TYPE IV TAPE (SOLID YELLOW) (70307120)
13. TEMPORARY PAVEMENT MARKING - LINE 6" - TYPE IV TAPE (2' DASH - 6' SKIP YELLOW) (70307130)

80. EXISTING PAVEMENT MARKING

90. PAVEMENT MARKING (PLACED IN PREVIOUS STAGE)

LEGEND

- EXISTING PAVEMENT
- COMPLETED PAVEMENT
- TEMPORARY PAVEMENT
- WORK AREA
- DIRECTION OF TRAFFIC
- TYPE II BARRICADE OR DRUM WITH STEADY BURNING MONO-DIRECTIONAL LIGHT @ 25' CENTERS (10' CENTERS ALONG CURVES)
- POST MOUNTED VERTICAL PANEL
- TEMPORARY CONCRETE BARRIER

PLOT DRIVER = pdfNOLAYERScolor-NoRaster.pltcfg	DESIGNED - CE	REVISED -	
PEN TABLE = D264P26-PSE.tbl	DRAWN - MMC	REVISED -	
PLOT SCALE = 2.0000 ' / in.	CHECKED - JWD	REVISED -	
PLOT DATE = 12/8/2023 12:46:16 AM	DATE - 12/08/2023	REVISED -	

STATE OF ILLINOIS
DEPARTMENT OF TRANSPORTATION

TYPICAL SECTION – US ROUTE 20
PRE–STAGE B

SCALE: 2.0000 ' / in. | SHEET 025 OF 161 SHEETS | STA. TO STA.

F.A.P. RTE.	SECTION	COUNTY	TOTAL SHEETS	SHEET NO.
301	43N	JO DAVIESS	628	133

CONTRACT NO. 64P26

ILLINOIS | FED. AID PROJECT

USER: jdove
MODEL: Default
FILE NAME: P:\02_209_007_IDOT PTB 202_022 Various Phase I,II District 2\Design\WO 1 64P26\CADD\CADD Sheets-64P26-Rt-MOTB-TYP01.dgn

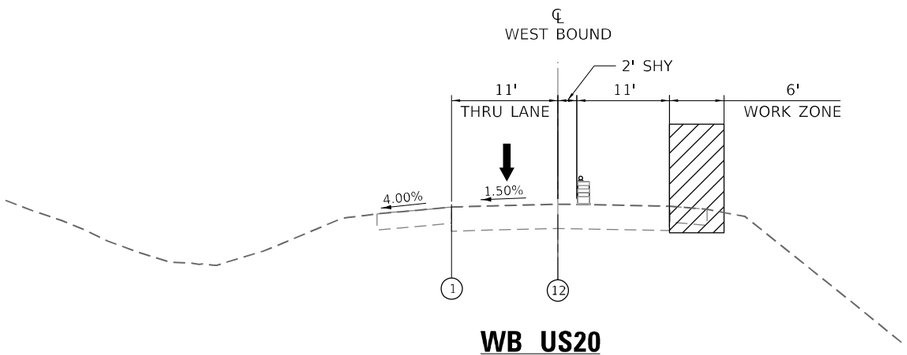

WB US20

WB STA 171+00 - 197+50
WB STA 204+00 - 218+67

LEGEND

1. TEMPORARY PAVEMENT MARKING - LINE 4" - TYPE IV TAPE (SOLID WHITE) (70307120)
2. TEMPORARY PAVEMENT MARKING - LINE 4" - TYPE IV TAPE (SOLID YELLOW) 11" C-C (70307120)
3. TEMPORARY PAVEMENT MARKING - LINE 6" - TYPE IV TAPE (SOLID WHITE) (70307130)
4. TEMPORARY PAVEMENT MARKING - LINE 12" - TYPE IV TAPE (SOLID WHITE) (70307160)
5. TEMPORARY PAVEMENT MARKING - LINE 24" - TYPE IV TAPE (SOLID WHITE) (70307210)
6. TEMPORARY PAVEMENT MARKING LETTERS AND SYMBOLS - TYPE IV TAPE (SOLID WHITE) (70307100)
7. TEMPORARY CONCRETE BARRIER (70400100)

7P. TEMPORARY CONCRETE BARRIER (PINNED) (70400100)

8. TYPE II BARRICADE OR DRUM AT 50' CENTERS IN TANGENTS
   20' CENTERS IN TAPERS
   10' CENTERS IN CURVES
9. IMPACT ATTENUATORS, TEMPORARY (NON- REDIRECTIVE, NARROW), TEST LEVEL 3
10. TEMPORARY PAVEMENT MARKING - LINE 6" - TYPE IV TAPE (2' DASH - 6' SKIP WHITE) (70307130)
11. TEMPORARY PAVEMENT MARKING - LINE 4" - TYPE IV TAPE (10' DASH - 30' SKIP WHITE) (70307120)
12. TEMPORARY PAVEMENT MARKING - LINE 4" - TYPE IV TAPE (SOLID YELLOW) (70307120)
13. TEMPORARY PAVEMENT MARKING - LINE 6" - TYPE IV TAPE (2' DASH - 6' SKIP YELLOW) (70307130)

80. EXISTING PAVEMENT MARKING

90. PAVEMENT MARKING (PLACED IN PREVIOUS STAGE)

LEGEND

- EXISTING PAVEMENT
- COMPLETED PAVEMENT
- TEMPORARY PAVEMENT
- WORK AREA

- DIRECTION OF TRAFFIC
- TYPE II BARRICADE OR DRUM WITH STEADY BURNING MONO-DIRECTIONAL LIGHT @ 25' CENTERS (10' CENTERS ALONG CURVES)
- POST MOUNTED VERTICAL PANEL
- TEMPORARY CONCRETE BARRIER

USER: 3dvc
MODEL: Default
FILE NAME: P:\02_209_007_IDOT PTB 202_022 Various Phase I-II District 2\Design\WO 1 64P26\CADD\CADD Sheets\64P26-sht-MOT01-TY02.dgn

PLOT DRIVER = pdfNOLAYERScolor-NoRaster.pltcfg	DESIGNED - CE	REVISED -	
PEN TABLE = D264P26-PSE.tbl	DRAWN - MMC	REVISED -	
PLOT SCALE = 20.0000 ' / in.	CHECKED - JWD	REVISED -	
PLOT DATE = 12/8/2023 12:46:17 AM	DATE - 12/8/2023	REVISED -	

STATE OF ILLINOIS
DEPARTMENT OF TRANSPORTATION

TYPICAL SECTION – US ROUTE 20
PRE-STAGE B

SCALE: 20.0000 ' / in. SHEET 026 OF 161 SHEETS STA. TO STA.

F.A.P. RTE.	SECTION	COUNTY	TOTAL SHEETS	SHEET NO.
301	43N	JO DAVIESS	628	134

CONTRACT NO. 64P26

ILLINOIS FED. AID PROJECT

MOT SIGN LEGEND

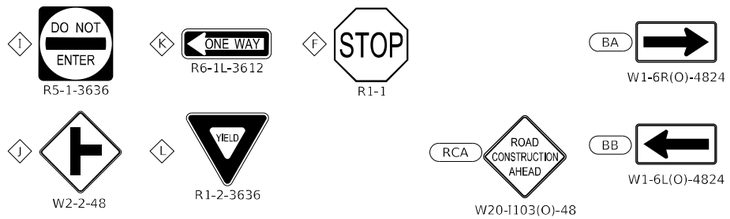

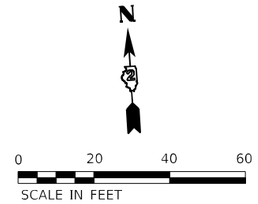

EASTBOUND ADVANCE SIGNING DETAIL

(PER HIGHWAY STANDARD 701422)

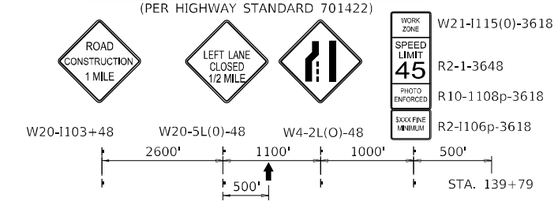

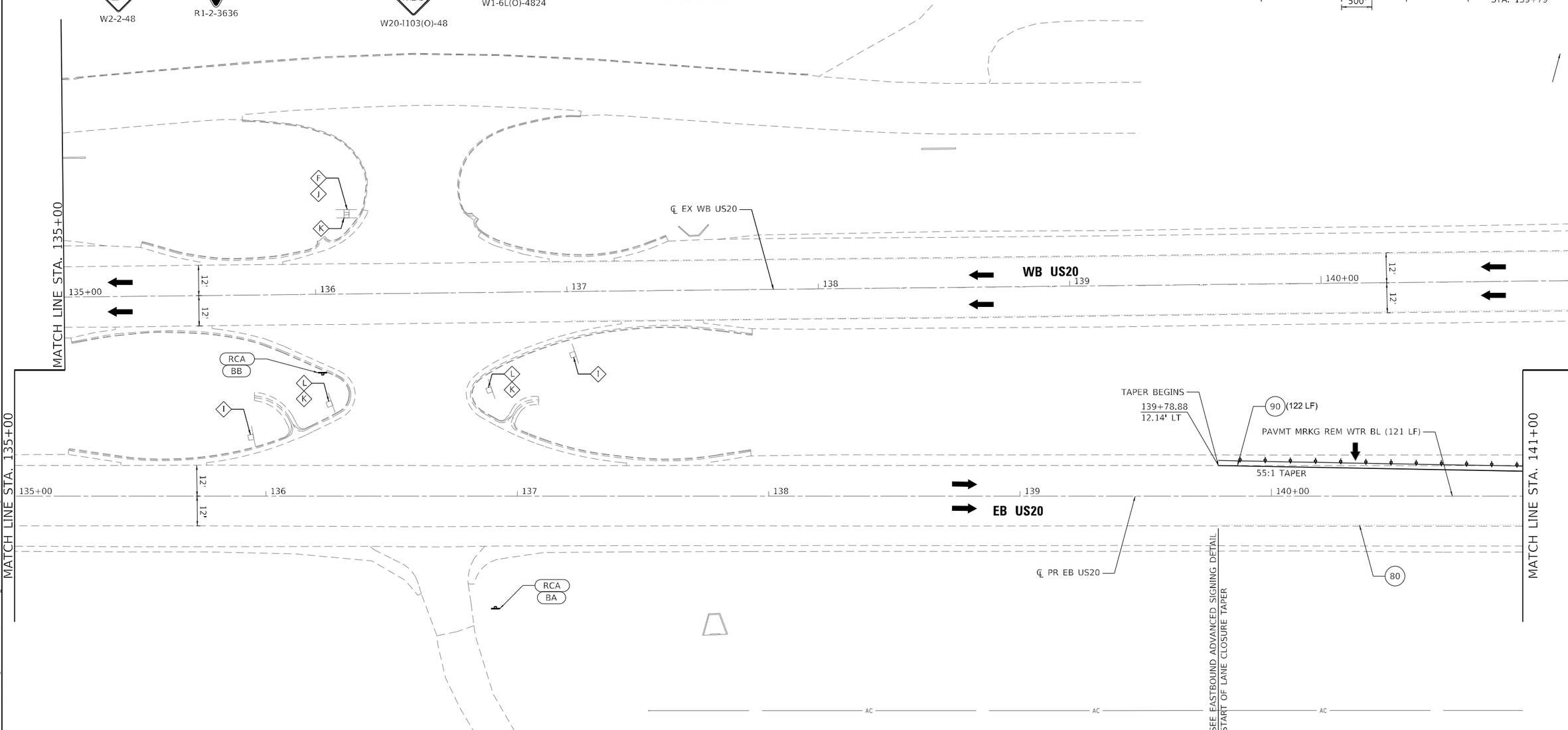

LEGEND

1. TEMPORARY PAVEMENT MARKING - LINE 4" - TYPE IV TAPE (SOLID WHITE) (70307120)
2. TEMPORARY PAVEMENT MARKING - LINE 4" - TYPE IV TAPE (SOLID YELLOW) 11" C-C (70307120)
3. TEMPORARY PAVEMENT MARKING - LINE 6" - TYPE IV TAPE (SOLID WHITE) (70307130)
4. TEMPORARY PAVEMENT MARKING - LINE 12" - TYPE IV TAPE (SOLID WHITE) (70307160)
5. TEMPORARY PAVEMENT MARKING - LINE 24" - TYPE IV TAPE (SOLID WHITE) (70307210)
6. TEMPORARY PAVEMENT MARKING LETTERS AND SYMBOLS - TYPE IV TAPE (SOLID WHITE) (70307100)
7. TEMPORARY CONCRETE BARRIER (70400100)

7P TEMPORARY CONCRETE BARRIER (PINNED) (70400100)

9. IMPACT ATTENUATORS, TEMPORARY (NON- REDIRECTIVE, NARROW), TEST LEVEL 3
10. TEMPORARY PAVEMENT MARKING - LINE 6" - TYPE IV TAPE (2' DASH - 6' SKIP WHITE) (70307130)
11. TEMPORARY PAVEMENT MARKING - LINE 4" - TYPE IV TAPE (10' DASH - 30' SKIP WHITE) (70307120)
12. TEMPORARY PAVEMENT MARKING - LINE 4" - TYPE IV TAPE (SOLID YELLOW) (70307120)
13. TEMPORARY PAVEMENT MARKING - LINE 12" - TYPE IV TAPE (SOLID YELLOW) (70307160)

80 EXISTING PAVEMENT MARKING

90 PAVEMENT MARKING (PLACED IN PREVIOUS STAGE)

PERMANENT PAVEMENT
COMPLETED TEMP PVMT
TEMPORARY PAVEMENT
WORK ZONE
POST MOUNTED VERTICAL PANELS
TEMPORARY SIGNAL HEAD
DIRECTION OF TRAFFIC
ARROW BOARD
TRAFFIC SIGN
TYPE III BARRICADE WITH FLASHING MONODIRECTIONAL LIGHTS
TEMPORARY CONCRETE BARRIER
IMPACT ATTENUATOR TEST LEVEL 3
CONSTRUCTION DRUM BARRICADES

50' C-C IN TANGENTS
20' C-C IN TAPERS
10' C-C IN RADII
TYPE II BARRICADE, DRUM, OR VERTICAL BARRICADE WITH STEADY BURN MONODIRECTIONAL LIGHT
DIRECTION INDICATOR BARRICADE WITH STEADY BURN MONODIRECTIONAL LIGHT
TEMPORARY PLASTIC DRUMS WITH STEADY BURN MONO-DIRECTIONAL LIGHTS
DRUMS

PLOT DRIVER = pdfNOLAYERScolor-NoRaster.pltcfg	DESIGNED - CE	REVISED -	
PEN TABLE = D264P26-PSE.tbl	DRAWN - MMC	REVISED -	
PLOT SCALE = 40.0000 ' / in.	CHECKED - JWD	REVISED -	
PLOT DATE = 12/8/2023 12:46:19 AM	DATE - 12/8/2023	REVISED -	

STATE OF ILLINOIS
DEPARTMENT OF TRANSPORTATION

MOT PLAN – US ROUTE 20
PRE-STAGE B

SCALE: 40.0000 ' / in. SHEET 027 OF 161 SHEETS STA. 135+00 TO STA. 141+00

F.A.P. RTE.	SECTION	COUNTY	TOTAL SHEETS	SHEET NO.
301	43N	JO DAVIESS	628	135
		CONTRACT NO. 64P26		
		ILLINOIS	FED. AID PROJECT	

USER: Steve
MODEL: Default
FILE NAME: P:\02_209_007_IDOT PTB 202_022 Various Phase I-II District 2\Design\WO 1 64P26\CADD\CADD Sheets\64P26-sht-MOT01-01.dgn

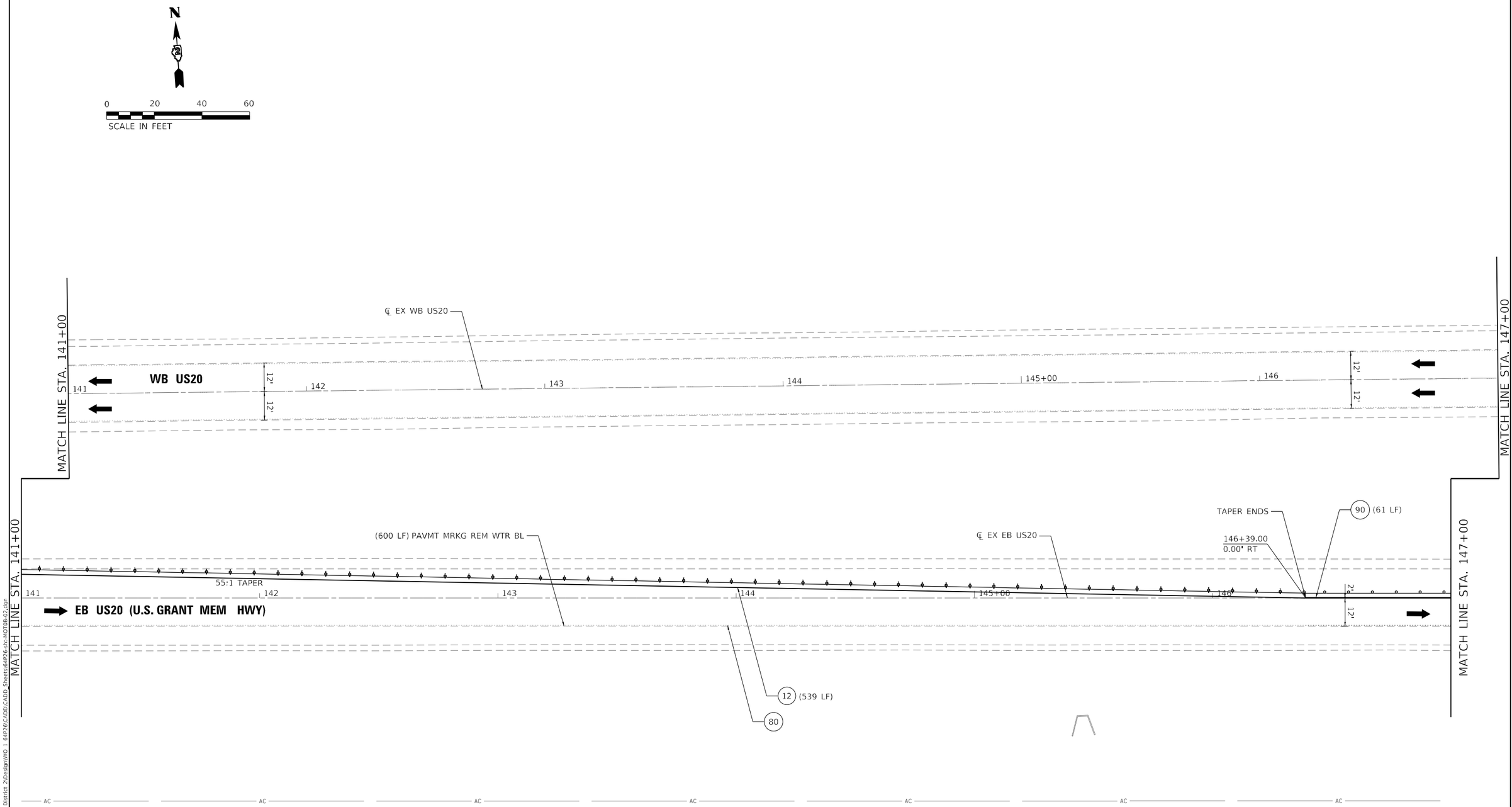

LEGEND

1. TEMPORARY PAVEMENT MARKING - LINE 4" - TYPE IV TAPE (SOLID WHITE) (70307120)
2. TEMPORARY PAVEMENT MARKING - LINE 4" - TYPE IV TAPE (SOLID YELLOW) 11" C-C (70307120)
3. TEMPORARY PAVEMENT MARKING - LINE 6" - TYPE IV TAPE (SOLID WHITE) (70307130)
4. TEMPORARY PAVEMENT MARKING - LINE 12" - TYPE IV TAPE (SOLID WHITE) (70307160)
5. TEMPORARY PAVEMENT MARKING - LINE 24" - TYPE IV TAPE (SOLID WHITE) (70307210)
6. TEMPORARY PAVEMENT MARKING LETTERS AND SYMBOLS - TYPE IV TAPE (SOLID WHITE) (70307100)
7. TEMPORARY CONCRETE BARRIER (70400100)

7P TEMPORARY CONCRETE BARRIER (PINNED) (70400100)

9. IMPACT ATTENUATORS, TEMPORARY (NON- REDIRECTIVE, NARROW), TEST LEVEL 3
10. TEMPORARY PAVEMENT MARKING - LINE 6" - TYPE IV TAPE (2' DASH - 6' SKIP WHITE) (70307130)
11. TEMPORARY PAVEMENT MARKING - LINE 4" - TYPE IV TAPE (10' DASH - 30' SKIP WHITE) (70307120)
12. TEMPORARY PAVEMENT MARKING - LINE 4" - TYPE IV TAPE (SOLID YELLOW) (70307120)
13. TEMPORARY PAVEMENT MARKING - LINE 12" - TYPE IV TAPE (SOLID YELLOW) (70307160)

80 EXISTING PAVEMENT MARKING

90 PAVEMENT MARKING (PLACED IN PREVIOUS STAGE)

PERMANENT PAVEMENT
COMPLETED TEMP PVMT
TEMPORARY PAVEMENT
WORK ZONE
POST MOUNTED VERTICAL PANELS

TEMPORARY SIGNAL HEAD
DIRECTION OF TRAFFIC
ARROW BOARD
TRAFFIC SIGN
TYPE III BARRICADE WITH FLASHING MONODIRECTIONAL LIGHTS
TEMPORARY CONCRETE BARRIER
IMPACT ATTENUATOR TEST LEVEL 3
CONSTRUCTION DRUM BARRICADES

50' C-C IN TANGENTS
20' C-C IN TAPERS
10' C-C IN RADII

TYPE II BARRICADE, DRUM, OR VERTICAL BARRICADE WITH STEADY BURN MONODIRECTIONAL LIGHT
DIRECTION INDICATOR BARRICADE WITH STEADY BURN MONODIRECTIONAL LIGHT
TEMPORARY PLASTIC DRUMS WITH STEADY BURN MONO-DIRECTIONAL LIGHTS
DRUMS

USER: 3dvc
MODEL: Default
FILE NAME: P:\02_209_007_IDOT PTB 202_022 Various Phase I-II District 2\Design\WO 1 64P26\CADD\CADD Sheets\64P26-sht-MOT01-02.dgn

PLOT DRIVER = pdfNOLAYERScolor-NoRaster.pltcfg	DESIGNED - CE	REVISED -	
PEN TABLE = D264P26-PSE.tbl	DRAWN - JWD	REVISED -	
PLOT SCALE = 40.0000 ' / in.	CHECKED - JWD	REVISED -	
PLOT DATE = 12/8/2023 12:46:20 AM	DATE - 12/08/2023	REVISED -	

STATE OF ILLINOIS
DEPARTMENT OF TRANSPORTATION

MOT PLAN – US ROUTE 20
PRE-STAGE B

SCALE: 40.0000 ' / in. SHEET 028 OF 161 SHEETS STA. 141+00 TO STA. 147+00

F.A.P. RTE.	SECTION	COUNTY	TOTAL SHEETS	SHEET NO.
301	43N	JO DAVIESS	628	136
		CONTRACT NO. 64P26		
		ILLINOIS	FED. AID PROJECT	

MOT SIGN LEGEND

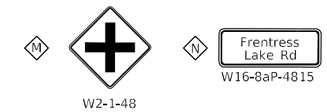

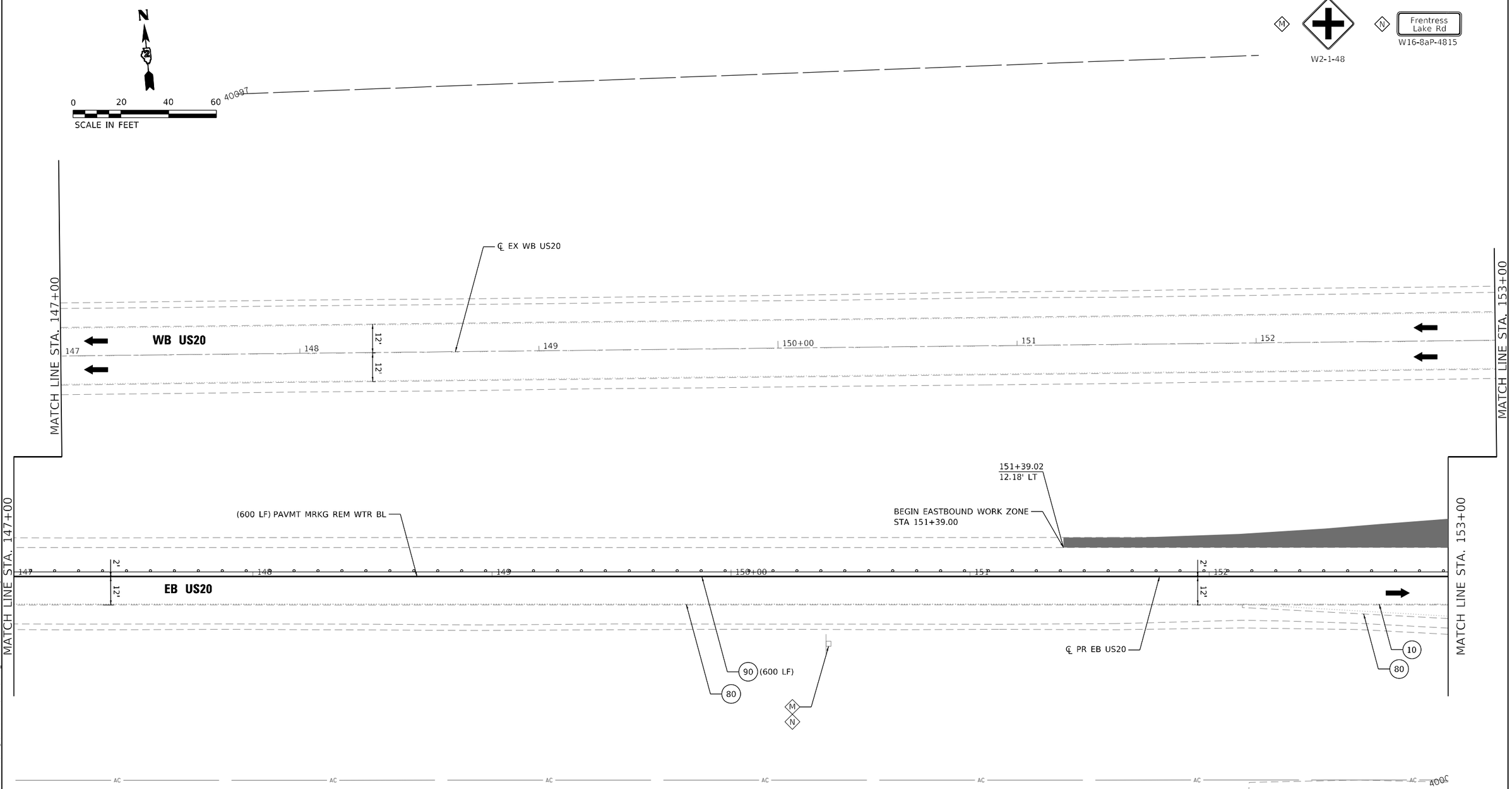

LEGEND

1. TEMPORARY PAVEMENT MARKING - LINE 4" - TYPE IV TAPE (SOLID WHITE) (70307120)
2. TEMPORARY PAVEMENT MARKING - LINE 4" - TYPE IV TAPE (SOLID YELLOW) 11" C-C (70307120)
3. TEMPORARY PAVEMENT MARKING - LINE 6" - TYPE IV TAPE (SOLID WHITE) (70307130)
4. TEMPORARY PAVEMENT MARKING - LINE 12" - TYPE IV TAPE (SOLID WHITE) (70307160)
5. TEMPORARY PAVEMENT MARKING - LINE 24" - TYPE IV TAPE (SOLID WHITE) (70307210)
6. TEMPORARY PAVEMENT MARKING LETTERS AND SYMBOLS - TYPE IV TAPE (SOLID WHITE) (70307100)
7. TEMPORARY CONCRETE BARRIER (70400100)

7P TEMPORARY CONCRETE BARRIER (PINNED) (70400100)

9. IMPACT ATTENUATORS, TEMPORARY (NON- REDIRECTIVE, NARROW), TEST LEVEL 3
10. TEMPORARY PAVEMENT MARKING - LINE 6" - TYPE IV TAPE (2' DASH - 6' SKIP WHITE) (70307130)
11. TEMPORARY PAVEMENT MARKING - LINE 4" - TYPE IV TAPE (10' DASH - 30' SKIP WHITE) (70307120)
12. TEMPORARY PAVEMENT MARKING - LINE 4" - TYPE IV TAPE (SOLID YELLOW) (70307120)
13. TEMPORARY PAVEMENT MARKING - LINE 12" - TYPE IV TAPE (SOLID YELLOW) (70307160)

80 EXISTING PAVEMENT MARKING

90 PAVEMENT MARKING (PLACED IN PREVIOUS STAGE)

PERMANENT PAVEMENT
COMPLETED TEMP PVMT
TEMPORARY PAVEMENT
WORK ZONE
POST MOUNTED VERTICAL PANELS

TEMPORARY SIGNAL HEAD
DIRECTION OF TRAFFIC
ARROW BOARD
TRAFFIC SIGN
TYPE III BARRICADE WITH FLASHING MONODIRECTIONAL LIGHTS
TEMPORARY CONCRETE BARRIER
IMPACT ATTENUATOR TEST LEVEL 3
CONSTRUCTION DRUM BARRICADES

50' C-C IN TANGENTS
20' C-C IN TAPERS
10' C-C IN RADII
TYPE II BARRICADE, DRUM, OR VERTICAL BARRICADE WITH STEADY BURN MONODIRECTIONAL LIGHT
DIRECTION INDICATOR BARRICADE WITH STEADY BURN MONODIRECTIONAL LIGHT
TEMPORARY PLASTIC DRUMS WITH STEADY BURN MONO-DIRECTIONAL LIGHTS
DRUMS

PLOT DRIVER = pdfNOLAYERScolor-NoRaster.pltcfg	DESIGNED - CE	REVISED -	
PEN TABLE = D264P26-PSE.tbl	DRAWN - JWD	REVISED -	
PLOT SCALE = 40.0000 ' / in.	CHECKED - JWD	REVISED -	
PLOT DATE = 12/8/2023 12:46:22 AM	DATE - 12/08/2023	REVISED -	

STATE OF ILLINOIS
DEPARTMENT OF TRANSPORTATION

MOT PLAN – US ROUTE 20
PRE-STAGE B

SCALE: 40.0000 ' / in. SHEET 029 OF 161 SHEETS STA. 147+00 TO STA. 153+00

F.A.P.A. RTE.	SECTION	COUNTY	TOTAL SHEETS	SHEET NO.
301	43N	JO DAVIESS	628	137

CONTRACT NO. 64P26

ILLINOIS FED. AID PROJECT

USER: dove
MODEL: Default
FILE NAME: P:\02_209_007_IDOT PTB 202_022 Various Phase I,II District 2\Design\WO 1 64P26\CADD\CADD_Sheets\64P26-sht-MOT01-03.dgn

MOT SIGN LEGEND

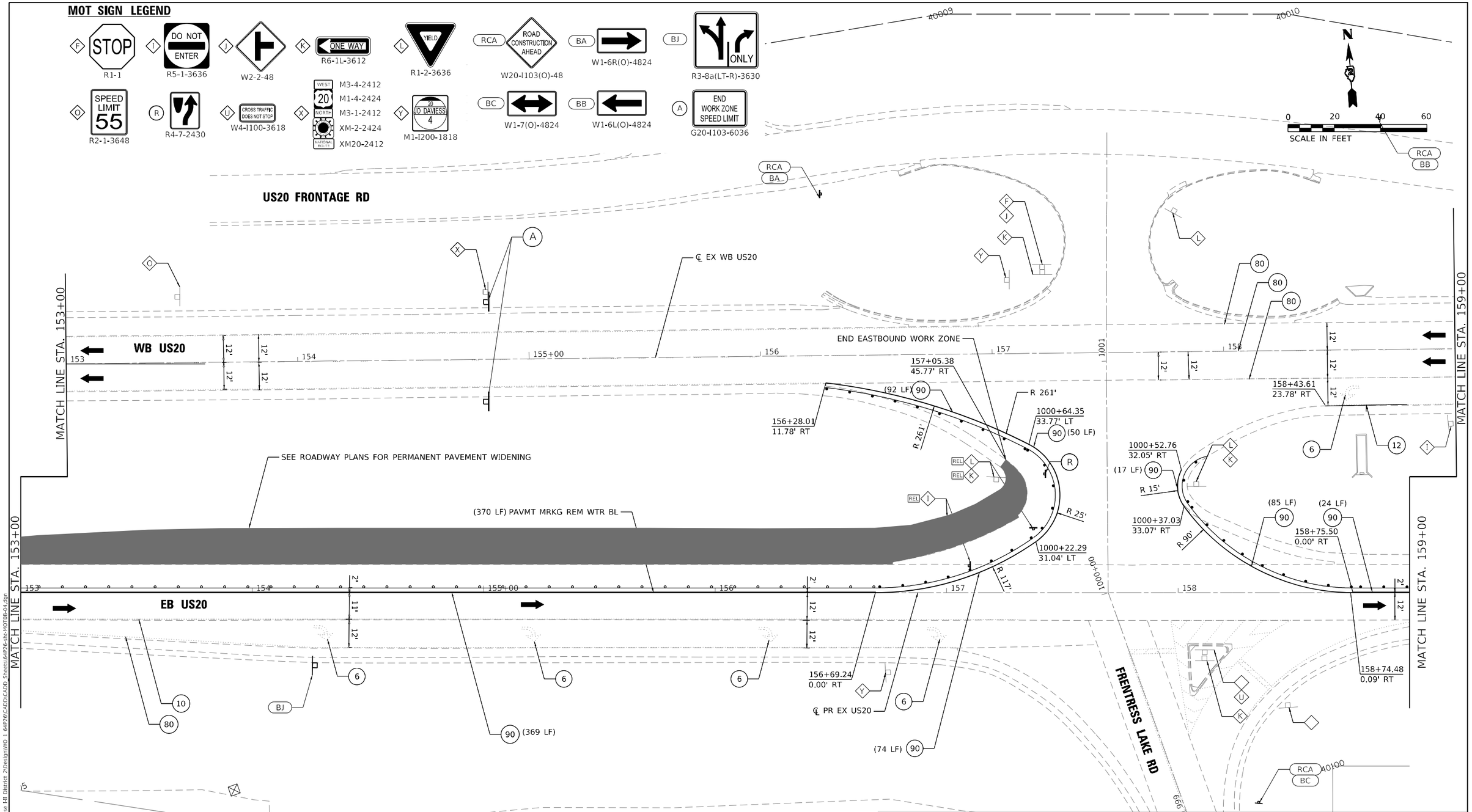

LEGEND

1. TEMPORARY PAVEMENT MARKING - LINE 4" - TYPE IV TAPE (SOLID WHITE) (70307120)
2. TEMPORARY PAVEMENT MARKING - LINE 4" - TYPE IV TAPE (SOLID YELLOW) 11" C-C (70307120)
3. TEMPORARY PAVEMENT MARKING - LINE 6" - TYPE IV TAPE (SOLID WHITE) (70307130)
4. TEMPORARY PAVEMENT MARKING - LINE 12" - TYPE IV TAPE (SOLID WHITE) (70307160)
5. TEMPORARY PAVEMENT MARKING - LINE 24" - TYPE IV TAPE (SOLID WHITE) (70307210)
6. TEMPORARY PAVEMENT MARKING LETTERS AND SYMBOLS - TYPE IV TAPE (SOLID WHITE) (70307100)
7. TEMPORARY CONCRETE BARRIER (70400100)

7P TEMPORARY CONCRETE BARRIER (PINNED) (70400100)

9. IMPACT ATTENUATORS, TEMPORARY (NON- REDIRECTIVE, NARROW), TEST LEVEL 3
10. TEMPORARY PAVEMENT MARKING - LINE 6" - TYPE IV TAPE (2' DASH - 6' SKIP WHITE) (70307130)
11. TEMPORARY PAVEMENT MARKING - LINE 4" - TYPE IV TAPE (10' DASH - 30' SKIP WHITE) (70307120)
12. TEMPORARY PAVEMENT MARKING - LINE 4" - TYPE IV TAPE (SOLID YELLOW) (70307120)
13. TEMPORARY PAVEMENT MARKING - LINE 12" - TYPE IV TAPE (SOLID YELLOW) (70307160)

PERMANENT PAVEMENT
COMPLETED TEMP PVMT
TEMPORARY PAVEMENT
WORK ZONE
POST MOUNTED VERTICAL PANELS

80 EXISTING PAVEMENT MARKING
90 PAVEMENT MARKING (PLACED IN PREVIOUS STAGE)

TEMPORARY SIGNAL HEAD
DIRECTION OF TRAFFIC
ARROW BOARD
TRAFFIC SIGN
TYPE III BARRICADE WITH FLASHING MONODIRECTIONAL LIGHTS
TEMPORARY CONCRETE BARRIER
IMPACT ATTENUATOR TEST LEVEL 3
CONSTRUCTION DRUM BARRICADES

50' C-C IN TANGENTS
20' C-C IN TAPERS
10' C-C IN RADII
TYPE II BARRICADE, DRUM, OR VERTICAL BARRICADE WITH STEADY BURN MONODIRECTIONAL LIGHT
DIRECTION INDICATOR BARRICADE WITH STEADY BURN MONODIRECTIONAL LIGHT
TEMPORARY PLASTIC DRUMS WITH STEADY BURN MONO-DIRECTIONAL LIGHTS
DRUMS

PLOT DRIVER = pdfNOLAYERScolor-NoRaster.pltcfg	DESIGNED - CE	REVISED -	
PEN TABLE = D264P26-PSE.tbl	DRAWN - JWD	REVISED -	
PLOT SCALE = 40.0000 ' / in.	CHECKED - JWD	REVISED -	
PLOT DATE = 12/8/2023 12:46:23 AM	DATE - 12/08/2023	REVISED -	

STATE OF ILLINOIS
DEPARTMENT OF TRANSPORTATION

MOT PLAN – US ROUTE 20
PRE–STAGE B

SCALE: 40.0000 ' / in. SHEET 030 OF 161 SHEETS STA. 153+00 TO STA. 159+00

F.A.P. RTE.	SECTION	COUNTY	TOTAL SHEETS	SHEET NO.
301	43N	JO DAVIESS	628	138

CONTRACT NO. 64P26

ILLINOIS FED. AID PROJECT

USER: dlove
MODEL: Default
FILE NAME: P:\02_209_007_IDOT PTB 209_022 Various Phase I-II District 2\Design\WO 1 64P26\CADD\CADD_Sheets\64P26-sh-MOT08-04.dgn

MOT SIGN LEGEND

M — W2-1-4848

N — Frentress Lake Rd — W16-8aP-4815

O — SPEED LIMIT 55 — R2-1-3648

P — SOUTH / NATIONAL ROUTE / EAST 20 — M3-3-2412, XM-2-2424, XM20-2412, M3-2-2412, M1-4-2424

Z — WORK ZONE / SPEED LIMIT 45 / PHOTO ENFORCED / $XXX FINE MINIMUM — W21-I115(0)-3618, R2-1-3648, R10-1108p-3618, R2-I106p-3618

BG

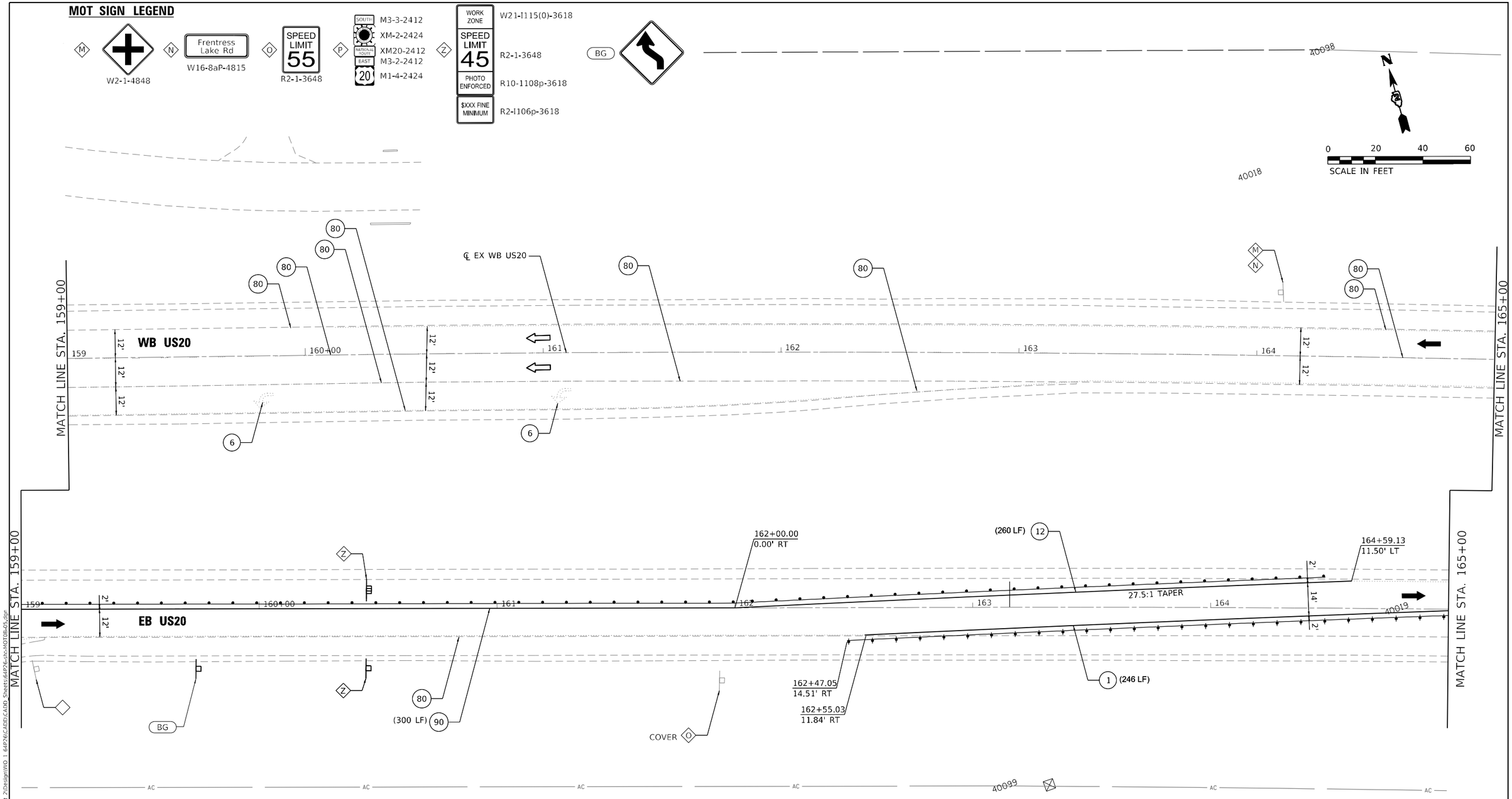

LEGEND

1. TEMPORARY PAVEMENT MARKING - LINE 4" - TYPE IV TAPE (SOLID WHITE) (70307120)
2. TEMPORARY PAVEMENT MARKING - LINE 4" - TYPE IV TAPE (SOLID YELLOW) 11" C-C (70307120)
3. TEMPORARY PAVEMENT MARKING - LINE 6" - TYPE IV TAPE (SOLID WHITE) (70307130)
4. TEMPORARY PAVEMENT MARKING - LINE 12" - TYPE IV TAPE (SOLID WHITE) (70307160)
5. TEMPORARY PAVEMENT MARKING - LINE 24" - TYPE IV TAPE (SOLID WHITE) (70307210)
6. TEMPORARY PAVEMENT MARKING LETTERS AND SYMBOLS - TYPE IV TAPE (SOLID WHITE) (70307100)
7. TEMPORARY CONCRETE BARRIER (70400100)

7P. TEMPORARY CONCRETE BARRIER (PINNED) (70400100)

9. IMPACT ATTENUATORS, TEMPORARY (NON- REDIRECTIVE, NARROW), TEST LEVEL 3
10. TEMPORARY PAVEMENT MARKING - LINE 6" - TYPE IV TAPE (2' DASH - 6' SKIP WHITE) (70307130)
11. TEMPORARY PAVEMENT MARKING - LINE 4" - TYPE IV TAPE (10' DASH - 30' SKIP WHITE) (70307120)
12. TEMPORARY PAVEMENT MARKING - LINE 4" - TYPE IV TAPE (SOLID YELLOW) (70307120)
13. TEMPORARY PAVEMENT MARKING - LINE 12" - TYPE IV TAPE (SOLID YELLOW) (70307160)

PERMANENT PAVEMENT
COMPLETED TEMP PVMT
TEMPORARY PAVEMENT
WORK ZONE
POST MOUNTED VERTICAL PANELS

80 EXISTING PAVEMENT MARKING
90 PAVEMENT MARKING (PLACED IN PREVIOUS STAGE)

TEMPORARY SIGNAL HEAD
DIRECTION OF TRAFFIC
ARROW BOARD
TRAFFIC SIGN
TYPE III BARRICADE WITH FLASHING MONODIRECTIONAL LIGHTS
TEMPORARY CONCRETE BARRIER
IMPACT ATTENUATOR TEST LEVEL 3
CONSTRUCTION DRUM BARRICADES

50' C-C IN TANGENTS
20' C-C IN TAPERS
10' C-C IN RADII
TYPE II BARRICADE, DRUM, OR VERTICAL BARRICADE WITH STEADY BURN MONODIRECTIONAL LIGHT
DIRECTION INDICATOR BARRICADE WITH STEADY BURN MONODIRECTIONAL LIGHT
TEMPORARY PLASTIC DRUMS WITH STEADY BURN MONO-DIRECTIONAL LIGHTS
DRUMS

USER: jdovc
MODEL: Default
FILE NAME: P:\02_209_007_IDOT PTB 209-022 Various Phase I-II District 2\Design\WO 1_64P26\CADD\CADD_Sheets\64P26-sht-MOT08-05.dgn

PLOT DRIVER = pdfNOLAYERScolor-NoRaster.pltcfg	DESIGNED - CE	REVISED -	
PEN TABLE = D264P26-PSE.tbl	DRAWN - JWD	REVISED -	
PLOT SCALE = 40.0000 ' / in.	CHECKED - JWD	REVISED -	
PLOT DATE = 12/8/2023 12:46:25 AM	DATE - 12/08/2023	REVISED -	

STATE OF ILLINOIS
DEPARTMENT OF TRANSPORTATION

MOT PLAN – US ROUTE 20
PRE–STAGE B

SCALE: 40.0000 ' / in. SHEET 031 OF 161 SHEETS STA. 159+00 TO STA. 165+00

F.A.P. RTE.	SECTION	COUNTY	TOTAL SHEETS	SHEET NO.
301	43N	JO DAVIESS	628	139

CONTRACT NO. 64P26

ILLINOIS | FED. AID PROJECT

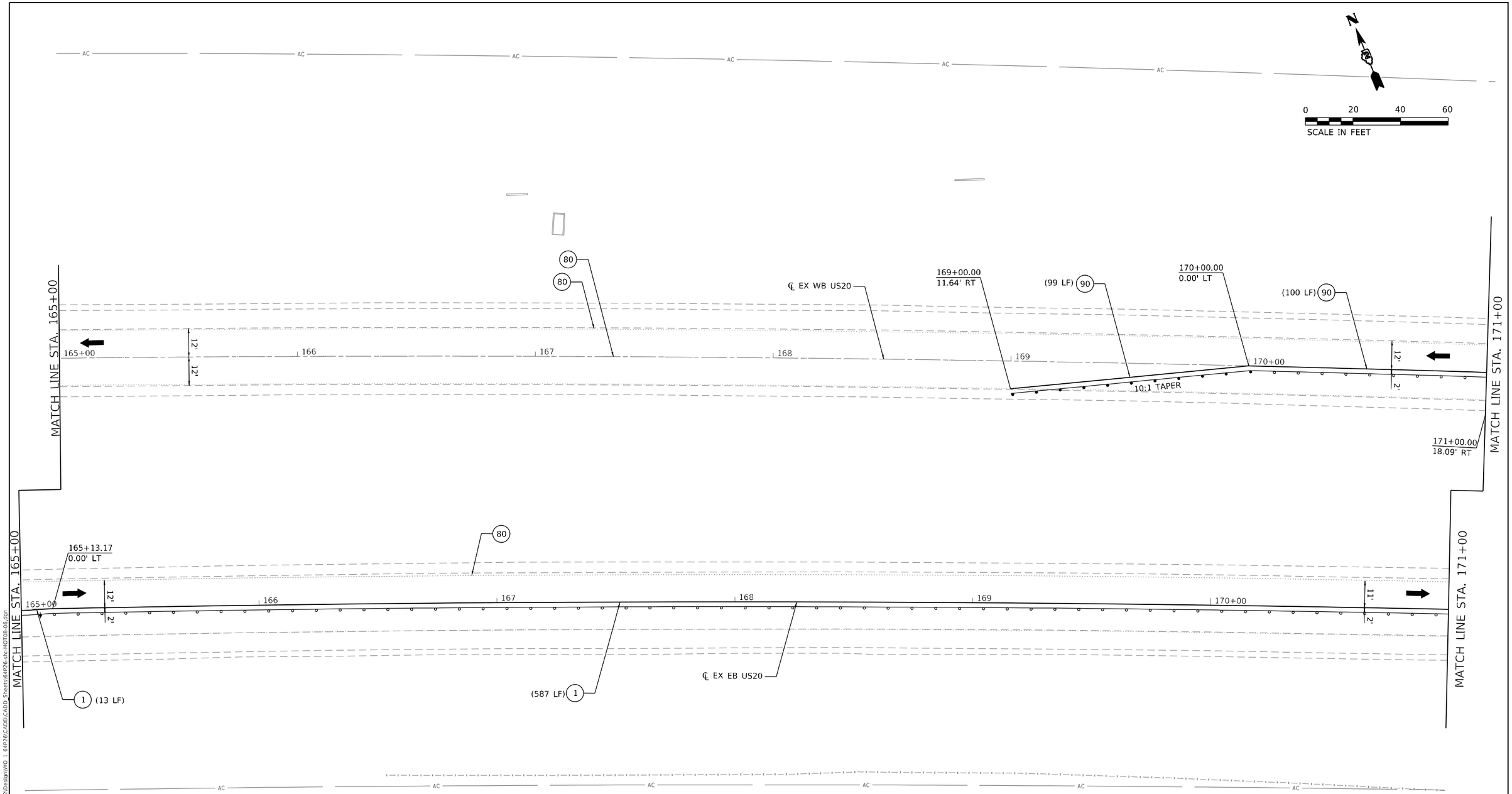

LEGEND

1. TEMPORARY PAVEMENT MARKING - LINE 4" - TYPE IV TAPE (SOLID WHITE) (70307120)
2. TEMPORARY PAVEMENT MARKING - LINE 4" - TYPE IV TAPE (SOLID YELLOW) 11" C-C (70307120)
3. TEMPORARY PAVEMENT MARKING - LINE 6" - TYPE IV TAPE (SOLID WHITE) (70307130)
4. TEMPORARY PAVEMENT MARKING - LINE 12" - TYPE IV TAPE (SOLID WHITE) (70307160)
5. TEMPORARY PAVEMENT MARKING - LINE 24" - TYPE IV TAPE (SOLID WHITE) (70307210)
6. TEMPORARY PAVEMENT MARKING LETTERS AND SYMBOLS - TYPE IV TAPE (SOLID WHITE) (70307100)
7. TEMPORARY CONCRETE BARRIER (70400100)

7P TEMPORARY CONCRETE BARRIER (PINNED) (70400100)

9. IMPACT ATTENUATORS, TEMPORARY (NON- REDIRECTIVE, NARROW), TEST LEVEL 3
10. TEMPORARY PAVEMENT MARKING - LINE 6" - TYPE IV TAPE (2' DASH - 6' SKIP WHITE) (70307130)
11. TEMPORARY PAVEMENT MARKING - LINE 4" - TYPE IV TAPE (10' DASH - 30' SKIP WHITE) (70307120)
12. TEMPORARY PAVEMENT MARKING - LINE 4" - TYPE IV TAPE (SOLID YELLOW) (70307120)
13. TEMPORARY PAVEMENT MARKING - LINE 12" - TYPE IV TAPE (SOLID YELLOW) (70307160)

PERMANENT PAVEMENT
COMPLETED TEMP PVMT
TEMPORARY PAVEMENT
WORK ZONE
POST MOUNTED VERTICAL PANELS

80 EXISTING PAVEMENT MARKING
90 PAVEMENT MARKING (PLACED IN PREVIOUS STAGE)

TEMPORARY SIGNAL HEAD
DIRECTION OF TRAFFIC
ARROW BOARD
TRAFFIC SIGN
TYPE III BARRICADE WITH FLASHING MONODIRECTIONAL LIGHTS
TEMPORARY CONCRETE BARRIER
IMPACT ATTENUATOR TEST LEVEL 3
CONSTRUCTION DRUM BARRICADES

50' C-C IN TANGENTS
20' C-C IN TAPERS
10' C-C IN RADII
TYPE II BARRICADE, DRUM, OR VERTICAL BARRICADE WITH STEADY BURN MONODIRECTIONAL LIGHT
DIRECTION INDICATOR BARRICADE WITH STEADY BURN MONODIRECTIONAL LIGHT
TEMPORARY PLASTIC DRUMS WITH STEADY BURN MONO-DIRECTIONAL LIGHTS
DRUMS

PLOT DRIVER = pdfNOLAYERScolor-NoRaster.pltcfg	DESIGNED - MJ	REVISED -	
PEN TABLE = D264P26-PSE.tbl	DRAWN - JWD	REVISED -	
PLOT SCALE = 40.0000 ' / in.	CHECKED - JWD	REVISED -	
PLOT DATE = 12/8/2023 12:46:26 AM	DATE - 12/08/2023	REVISED -	

STATE OF ILLINOIS
DEPARTMENT OF TRANSPORTATION

MOT PLAN – US ROUTE 20
PRE-STAGE B

SCALE: 40.0000 ' / in. SHEET 032 OF 161 SHEETS STA. 165+00 TO STA. 171+00

F.A.P. RTE.	SECTION	COUNTY	TOTAL SHEETS	SHEET NO.
301	43N	JO DAVIESS	628	140
		CONTRACT NO. 64P26		
		ILLINOIS	FED. AID PROJECT	

USER: 3dvc
MODEL: Default
FILE NAME: P:\02_209_007_IDOT PTB 202_022 Various Phase I-II District 2\Design\WO 1 64P26\CADD\CADD Sheets\64P26-sht-MOT01-dg.dgn

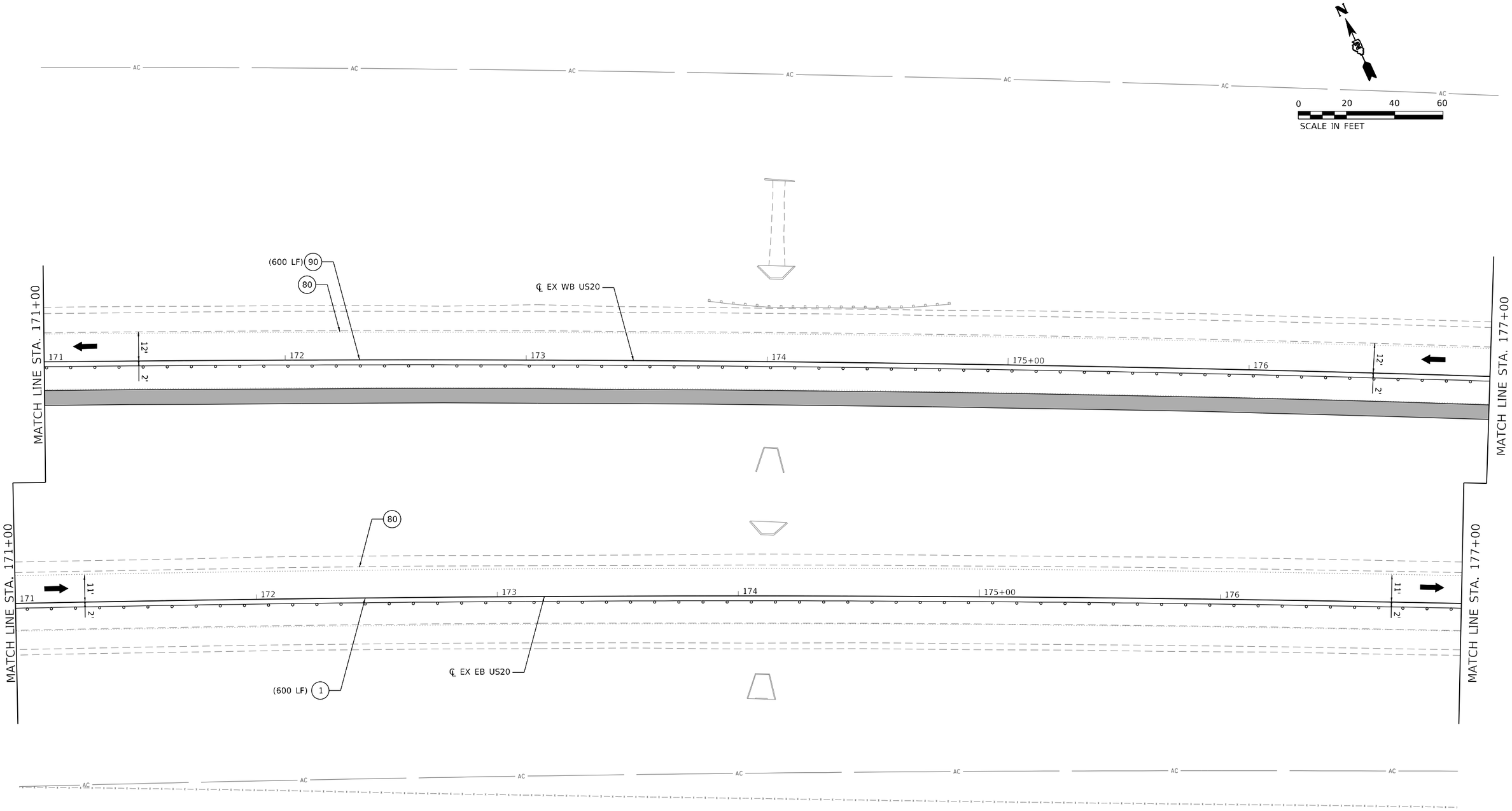

LEGEND

1. TEMPORARY PAVEMENT MARKING - LINE 4" - TYPE IV TAPE (SOLID WHITE) (70307120)
2. TEMPORARY PAVEMENT MARKING - LINE 4" - TYPE IV TAPE (SOLID YELLOW) 11" C-C (70307120)
3. TEMPORARY PAVEMENT MARKING - LINE 6" - TYPE IV TAPE (SOLID WHITE) (70307130)
4. TEMPORARY PAVEMENT MARKING - LINE 12" - TYPE IV TAPE (SOLID WHITE) (70307160)
5. TEMPORARY PAVEMENT MARKING - LINE 24" - TYPE IV TAPE (SOLID WHITE) (70307210)
6. TEMPORARY PAVEMENT MARKING LETTERS AND SYMBOLS - TYPE IV TAPE (SOLID WHITE) (70307100)
7. TEMPORARY CONCRETE BARRIER (70400100)

7P TEMPORARY CONCRETE BARRIER (PINNED) (70400100)

9. IMPACT ATTENUATORS, TEMPORARY (NON- REDIRECTIVE, NARROW), TEST LEVEL 3
10. TEMPORARY PAVEMENT MARKING - LINE 6" - TYPE IV TAPE (2' DASH - 6' SKIP WHITE) (70307130)
11. TEMPORARY PAVEMENT MARKING - LINE 4" - TYPE IV TAPE (10' DASH - 30' SKIP WHITE) (70307120)
12. TEMPORARY PAVEMENT MARKING - LINE 4" - TYPE IV TAPE (SOLID YELLOW) (70307120)
13. TEMPORARY PAVEMENT MARKING - LINE 12" - TYPE IV TAPE (SOLID YELLOW) (70307160)

PERMANENT PAVEMENT
COMPLETED TEMP PVMT
TEMPORARY PAVEMENT
WORK ZONE
POST MOUNTED VERTICAL PANELS

80 EXISTING PAVEMENT MARKING
90 PAVEMENT MARKING (PLACED IN PREVIOUS STAGE)

TEMPORARY SIGNAL HEAD
DIRECTION OF TRAFFIC
ARROW BOARD
TRAFFIC SIGN
TYPE III BARRICADE WITH FLASHING MONODIRECTIONAL LIGHTS
TEMPORARY CONCRETE BARRIER
IMPACT ATTENUATOR TEST LEVEL 3
CONSTRUCTION DRUM BARRICADES

50' C-C IN TANGENTS
20' C-C IN TAPERS
10' C-C IN RADII
TYPE II BARRICADE, DRUM, OR VERTICAL BARRICADE WITH STEADY BURN MONODIRECTIONAL LIGHT
DIRECTION INDICATOR BARRICADE WITH STEADY BURN MONODIRECTIONAL LIGHT
TEMPORARY PLASTIC DRUMS WITH STEADY BURN MONO-DIRECTIONAL LIGHTS
DRUMS

PLOT DRIVER = pdfNOLAYERScolor-NoRaster.pltcfg	DESIGNED - MJ	REVISED -	
PEN TABLE = D264P26-PSE.tbl	DRAWN - JWD	REVISED -	
PLOT SCALE = 40.0000 ' / in.	CHECKED - JWD	REVISED -	
PLOT DATE = 12/8/2023 12:46:27 AM	DATE - 12/08/2023	REVISED -	

STATE OF ILLINOIS
DEPARTMENT OF TRANSPORTATION

MOT PLAN – US ROUTE 20
PRE–STAGE B

SCALE: 40.0000 ' / in. SHEET 033 OF 161 SHEETS STA. 171+00 TO STA. 177+00

F.A.P. RTE.	SECTION	COUNTY	TOTAL SHEETS	SHEET NO.
301	43N	JO DAVIESS	628	141
		CONTRACT NO. 64P26		
		ILLINOIS	FED. AID PROJECT	

USER: 3dvc
MODEL: Default
FILE NAME: P:\02_209_007_IDOT PTB 202_022 Various Phase I-II District 2\Design\WO 1 64P26\CADD\CADD Sheets\64P26-sht-MOT01-07.dgn

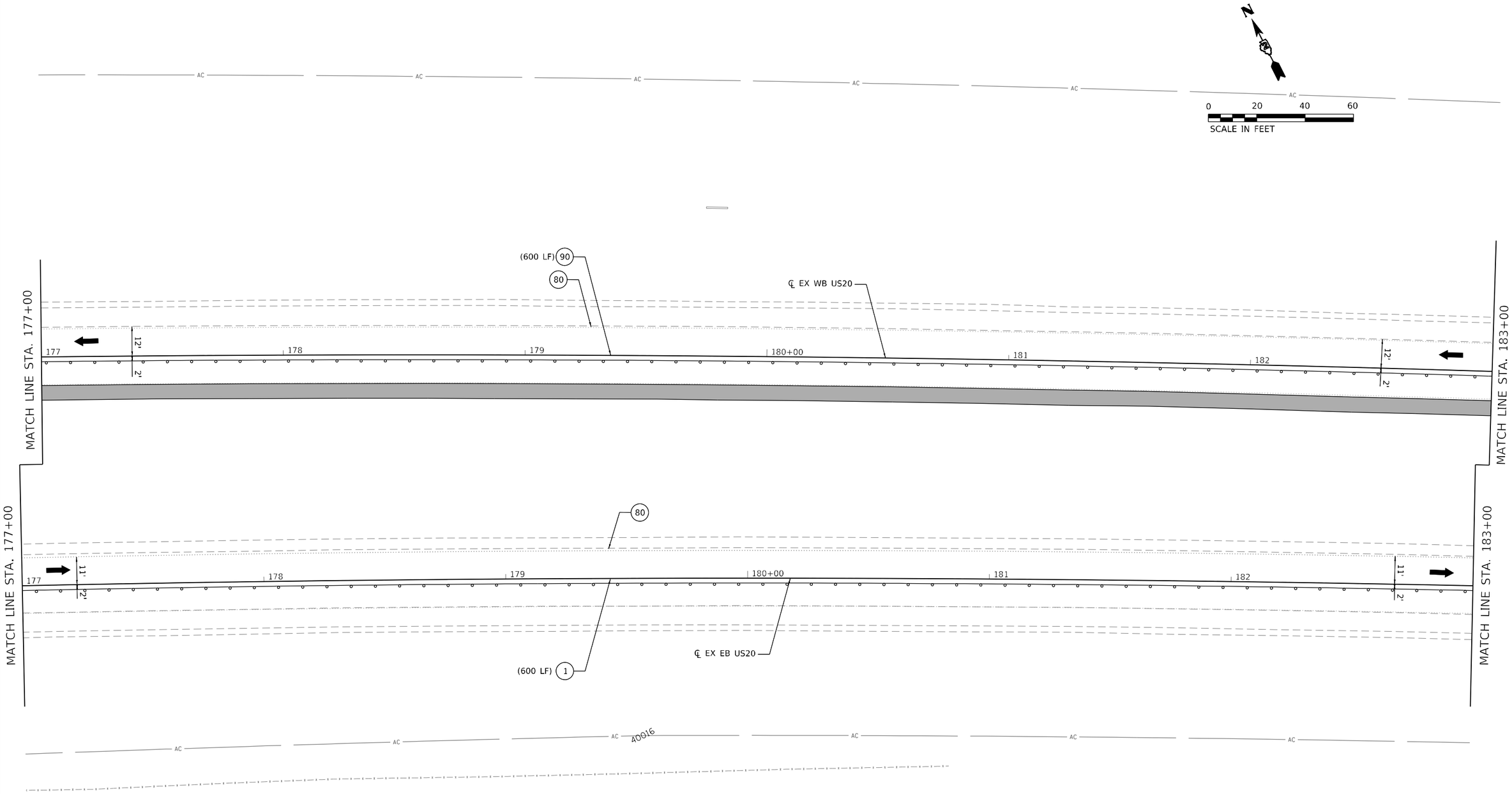

LEGEND

1. TEMPORARY PAVEMENT MARKING - LINE 4" - TYPE IV TAPE (SOLID WHITE) (70307120)
2. TEMPORARY PAVEMENT MARKING - LINE 4" - TYPE IV TAPE (SOLID YELLOW) 11" C-C (70307120)
3. TEMPORARY PAVEMENT MARKING - LINE 6" - TYPE IV TAPE (SOLID WHITE) (70307130)
4. TEMPORARY PAVEMENT MARKING - LINE 12" - TYPE IV TAPE (SOLID WHITE) (70307160)
5. TEMPORARY PAVEMENT MARKING - LINE 24" - TYPE IV TAPE (SOLID WHITE) (70307210)
6. TEMPORARY PAVEMENT MARKING LETTERS AND SYMBOLS - TYPE IV TAPE (SOLID WHITE) (70307100)
7. TEMPORARY CONCRETE BARRIER (70400100)

7P TEMPORARY CONCRETE BARRIER (PINNED) (70400100)

9. IMPACT ATTENUATORS, TEMPORARY (NON- REDIRECTIVE, NARROW), TEST LEVEL 3
10. TEMPORARY PAVEMENT MARKING - LINE 6" - TYPE IV TAPE (2' DASH - 6' SKIP WHITE) (70307130)
11. TEMPORARY PAVEMENT MARKING - LINE 4" - TYPE IV TAPE (10' DASH - 30' SKIP WHITE) (70307120)
12. TEMPORARY PAVEMENT MARKING - LINE 4" - TYPE IV TAPE (SOLID YELLOW) (70307120)
13. TEMPORARY PAVEMENT MARKING - LINE 12" - TYPE IV TAPE (SOLID YELLOW) (70307160)

PERMANENT PAVEMENT
COMPLETED TEMP PVMT
TEMPORARY PAVEMENT
WORK ZONE
POST MOUNTED VERTICAL PANELS

80 EXISTING PAVEMENT MARKING
90 PAVEMENT MARKING (PLACED IN PREVIOUS STAGE)

TEMPORARY SIGNAL HEAD
DIRECTION OF TRAFFIC
ARROW BOARD
TRAFFIC SIGN
TYPE III BARRICADE WITH FLASHING MONODIRECTIONAL LIGHTS
TEMPORARY CONCRETE BARRIER
IMPACT ATTENUATOR TEST LEVEL 3
CONSTRUCTION DRUM BARRICADES

50' C-C IN TANGENTS
20' C-C IN TAPERS
10' C-C IN RADII
TYPE II BARRICADE, DRUM, OR VERTICAL BARRICADE WITH STEADY BURN MONODIRECTIONAL LIGHT
DIRECTION INDICATOR BARRICADE WITH STEADY BURN MONODIRECTIONAL LIGHT
TEMPORARY PLASTIC DRUMS WITH STEADY BURN MONO-DIRECTIONAL LIGHTS
DRUMS

PLOT DRIVER = pdfNOLAYERScolor-NoRaster.pltcfg	DESIGNED - MJ	REVISED -	
PEN TABLE = D264P26-PSE.tbl	DRAWN - JWD	REVISED -	
PLOT SCALE = 40.0000 ' / in.	CHECKED - JWD	REVISED -	
PLOT DATE = 12/8/2023 12:46:29 AM	DATE - 12/08/2023	REVISED -	

STATE OF ILLINOIS
DEPARTMENT OF TRANSPORTATION

MOT PLAN – US ROUTE 20
PRE-STAGE B

SCALE: 40.0000 ' / in. SHEET 034 OF 161 SHEETS STA. 177+00 TO STA. 183+00

F.A.P. RTE.	SECTION	COUNTY	TOTAL SHEETS	SHEET NO.
301	43N	JO DAVIESS	628	142
		CONTRACT NO. 64P26		
		ILLINOIS	FED. AID PROJECT	

USER: 3dvc
MODEL: Default
FILE NAME: P:\02_209_007_IDOT PTB 202_022 Various Phase I-II District 2\Design\WO 1 64P26\CADD\CADD Sheets\64P26-sht-MOT01-08.dgn

MOT SIGN LEGEND

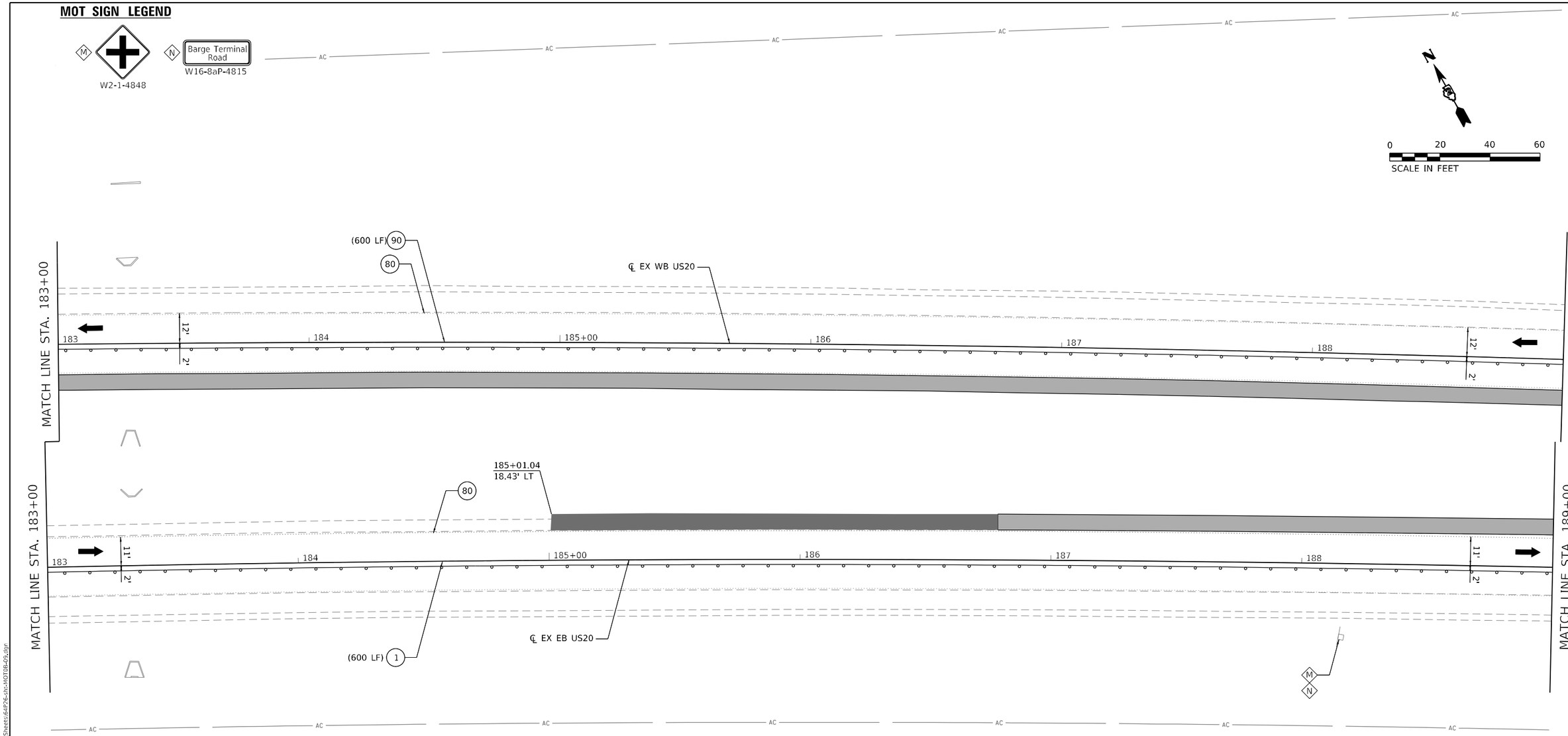

LEGEND

1. TEMPORARY PAVEMENT MARKING - LINE 4" - TYPE IV TAPE (SOLID WHITE) (70307120)
2. TEMPORARY PAVEMENT MARKING - LINE 4" - TYPE IV TAPE (SOLID YELLOW) 11" C-C (70307120)
3. TEMPORARY PAVEMENT MARKING - LINE 6" - TYPE IV TAPE (SOLID WHITE) (70307130)
4. TEMPORARY PAVEMENT MARKING - LINE 12" - TYPE IV TAPE (SOLID WHITE) (70307160)
5. TEMPORARY PAVEMENT MARKING - LINE 24" - TYPE IV TAPE (SOLID WHITE) (70307210)
6. TEMPORARY PAVEMENT MARKING LETTERS AND SYMBOLS - TYPE IV TAPE (SOLID WHITE) (70307100)
7. TEMPORARY CONCRETE BARRIER (70400100)

7P TEMPORARY CONCRETE BARRIER (PINNED) (70400100)

9. IMPACT ATTENUATORS, TEMPORARY (NON- REDIRECTIVE, NARROW), TEST LEVEL 3
10. TEMPORARY PAVEMENT MARKING - LINE 6" - TYPE IV TAPE (2' DASH - 6' SKIP WHITE) (70307130)
11. TEMPORARY PAVEMENT MARKING - LINE 4" - TYPE IV TAPE (10' DASH - 30' SKIP WHITE) (70307120)
12. TEMPORARY PAVEMENT MARKING - LINE 4" - TYPE IV TAPE (SOLID YELLOW) (70307120)
13. TEMPORARY PAVEMENT MARKING - LINE 12" - TYPE IV TAPE (SOLID YELLOW) (70307160)

PERMANENT PAVEMENT
COMPLETED TEMP PVMT
TEMPORARY PAVEMENT
WORK ZONE
POST MOUNTED VERTICAL PANELS

80 EXISTING PAVEMENT MARKING
90 PAVEMENT MARKING (PLACED IN PREVIOUS STAGE)

TEMPORARY SIGNAL HEAD
DIRECTION OF TRAFFIC
ARROW BOARD
TRAFFIC SIGN
TYPE III BARRICADE WITH FLASHING MONODIRECTIONAL LIGHTS
TEMPORARY CONCRETE BARRIER
IMPACT ATTENUATOR TEST LEVEL 3
CONSTRUCTION DRUM BARRICADES

50' C-C IN TANGENTS
20' C-C IN TAPERS
10' C-C IN RADII
TYPE II BARRICADE, DRUM, OR VERTICAL BARRICADE WITH STEADY BURN MONODIRECTIONAL LIGHT
DIRECTION INDICATOR BARRICADE WITH STEADY BURN MONODIRECTIONAL LIGHT
TEMPORARY PLASTIC DRUMS WITH STEADY BURN MONO-DIRECTIONAL LIGHTS
DRUMS

USER: jdovc
MODEL: Default
FILE NAME: P:\02_209_007_IDOT PTB 209_022 Various Phase I&II District 2\Design\WO 1 64P26\CADD\CADD_Sheets\64P26-sh-MOTB-05.dgn

PLOT DRIVER = pdfNOLAYERScolor-NoRaster.pltcfg	DESIGNED - CE	REVISED -	
PEN TABLE = D264P26-PSE.tbl	DRAWN - JWD	REVISED -	
PLOT SCALE = 40.0000 ' / in.	CHECKED - JWD	REVISED -	
PLOT DATE = 12/8/2023 12:46:30 AM	DATE - 12/08/2023	REVISED -	

STATE OF ILLINOIS
DEPARTMENT OF TRANSPORTATION

MOT PLAN – US ROUTE 20
PRE–STAGE B

SCALE: 40.0000 ' / in. SHEET 035 OF 161 SHEETS STA. 183+00 TO STA. 189+00

F.A.P. RTE.	SECTION	COUNTY	TOTAL SHEETS	SHEET NO.
301	43N	JO DAVIESS	628	143

CONTRACT NO. 64P26

ILLINOIS FED. AID PROJECT

MOT SIGN LEGEND

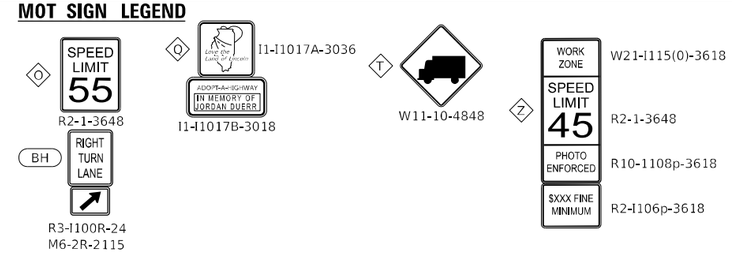

NOTE:

1. SEE DISTRICT 2 DETAIL TRAFFIC CONTROL PROTECTION AT TURN BAYS (TO REMAIN OPEN TO TRAFFIC).

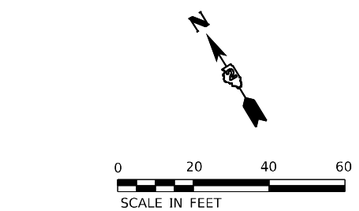

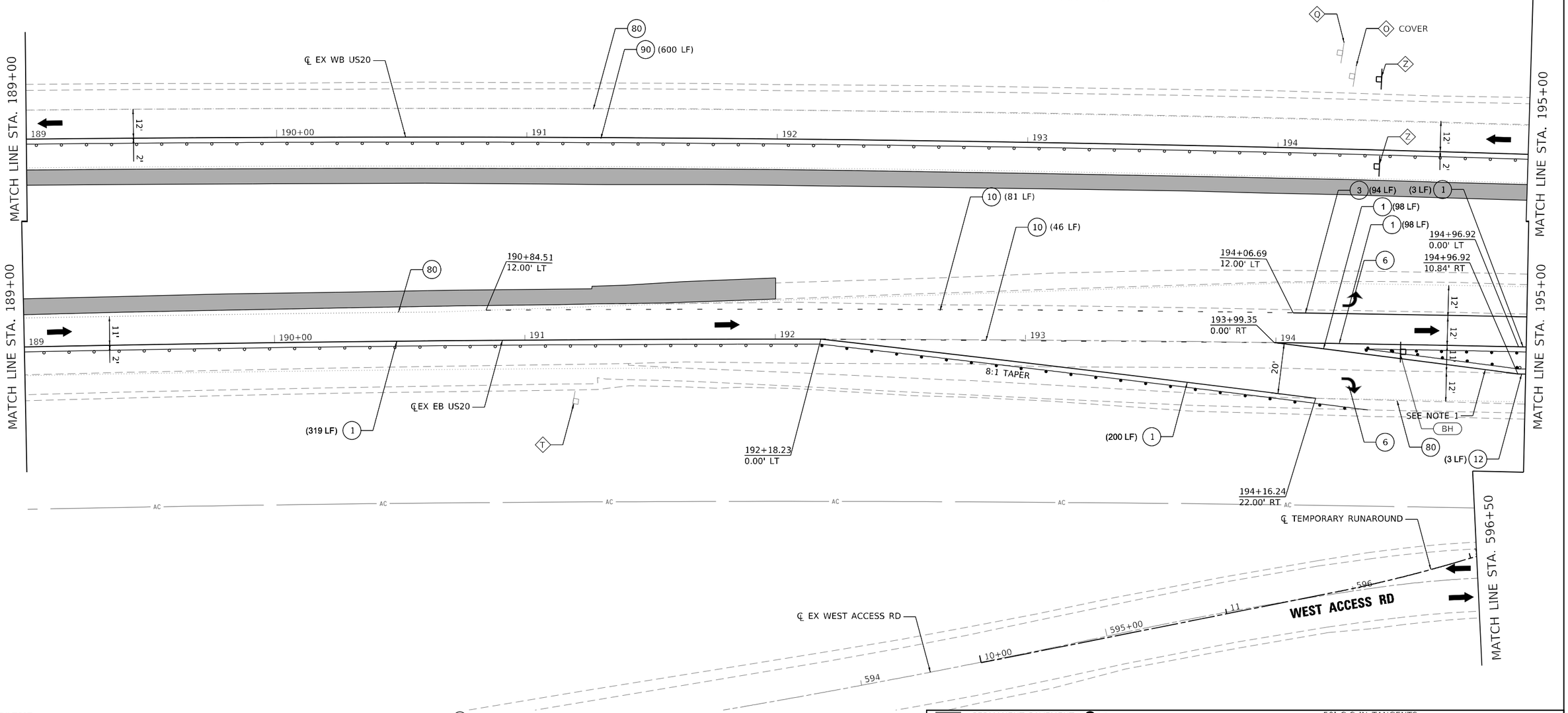

LEGEND

1. TEMPORARY PAVEMENT MARKING - LINE 4" - TYPE IV TAPE (SOLID WHITE) (70307120)
2. TEMPORARY PAVEMENT MARKING - LINE 4" - TYPE IV TAPE (SOLID YELLOW) 11" C-C (70307120)
3. TEMPORARY PAVEMENT MARKING - LINE 6" - TYPE IV TAPE (SOLID WHITE) (70307130)
4. TEMPORARY PAVEMENT MARKING - LINE 12" - TYPE IV TAPE (SOLID WHITE) (70307160)
5. TEMPORARY PAVEMENT MARKING - LINE 24" - TYPE IV TAPE (SOLID WHITE) (70307210)
6. TEMPORARY PAVEMENT MARKING LETTERS AND SYMBOLS - TYPE IV TAPE (SOLID WHITE) (70307100)
7. TEMPORARY CONCRETE BARRIER (70400100)

7P TEMPORARY CONCRETE BARRIER (PINNED) (70400100)

9. IMPACT ATTENUATORS, TEMPORARY (NON- REDIRECTIVE, NARROW), TEST LEVEL 3
10. TEMPORARY PAVEMENT MARKING - LINE 6" - TYPE IV TAPE (2' DASH - 6' SKIP WHITE) (70307130)
11. TEMPORARY PAVEMENT MARKING - LINE 4" - TYPE IV TAPE (10' DASH - 30' SKIP WHITE) (70307120)
12. TEMPORARY PAVEMENT MARKING - LINE 4" - TYPE IV TAPE (SOLID YELLOW) (70307120)
13. TEMPORARY PAVEMENT MARKING - LINE 12" - TYPE IV TAPE (SOLID YELLOW) (70307160)

80 EXISTING PAVEMENT MARKING

90 PAVEMENT MARKING (PLACED IN PREVIOUS STAGE)

PERMANENT PAVEMENT
COMPLETED TEMP PVMT
TEMPORARY PAVEMENT
WORK ZONE
POST MOUNTED VERTICAL PANELS
TEMPORARY SIGNAL HEAD
DIRECTION OF TRAFFIC
ARROW BOARD
TRAFFIC SIGN
TYPE III BARRICADE WITH FLASHING MONODIRECTIONAL LIGHTS
TEMPORARY CONCRETE BARRIER
IMPACT ATTENUATOR TEST LEVEL 3
CONSTRUCTION DRUM BARRICADES

50' C-C IN TANGENTS
20' C-C IN TAPERS
10' C-C IN RADII
TYPE II BARRICADE, DRUM, OR VERTICAL BARRICADE WITH STEADY BURN MONODIRECTIONAL LIGHT
DIRECTION INDICATOR BARRICADE WITH STEADY BURN MONODIRECTIONAL LIGHT
TEMPORARY PLASTIC DRUMS WITH STEADY BURN MONO-DIRECTIONAL LIGHTS
DRUMS

PLOT DRIVER = pdfNOLAYERScolor-NoRaster.pltcfg	DESIGNED - CE	REVISED -	
PEN TABLE = D264P26-PSE.tbl	DRAWN - JWD	REVISED -	
PLOT SCALE = 40.0000 ' / in.	CHECKED - JWD	REVISED -	
PLOT DATE = 12/8/2023 12:46:32 AM	DATE - 12/08/2023	REVISED -	

STATE OF ILLINOIS
DEPARTMENT OF TRANSPORTATION

MOT PLAN – US ROUTE 20
PRE-STAGE B

SCALE: 40.0000 ' / in. SHEET 036 OF 161 SHEETS STA. 189+00 TO STA. 195+00

F.A.P. RTE.	SECTION	COUNTY	TOTAL SHEETS	SHEET NO.
301	43N	JO DAVIESS	628	144
		CONTRACT NO. 64P26		
		ILLINOIS FED. AID PROJECT		

USER: jdavc
MODEL: Default
FILE NAME: P:\02_209_007_IDOT PTB 202_022 Various Phase I-II District 2\Design\WO 1 64P26\CADD\CADD Sheets\64P26-In-MOT0B-0.dgn

MOT SIGN LEGEND

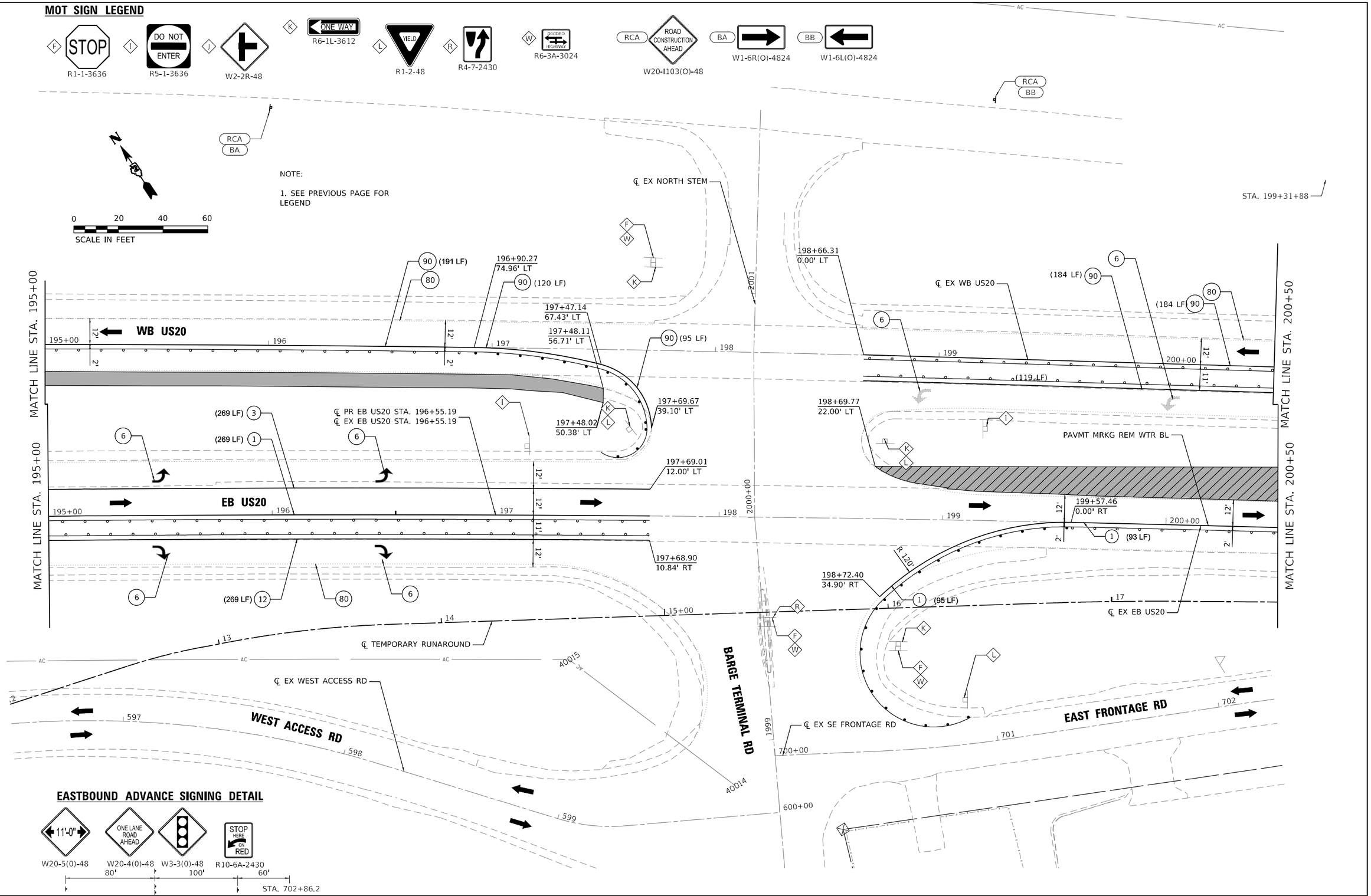

EASTBOUND ADVANCE SIGNING DETAIL

USER: Jdove
MODEL: Default
FILE NAME: PLOT 209 607 IDOT PTB 207-022 Various Phase I-II District 2\Design\WO 1 64P26\CADD\CADD Sheets\64P26-sht-MOT01-1.dgn

PLOT DRIVER = pdfNOLAYERScolor-NoRaster.pltcfg	DESIGNED - CE	REVISED -	
PEN TABLE = D264P26-PSE.tbl	DRAWN - JWD	REVISED -	
PLOT SCALE = 40.0000 ' / in.	CHECKED - JD	REVISED -	
PLOT DATE = 12/8/2023 12:46:33 AM	DATE - 12/08/2023	REVISED -	

STATE OF ILLINOIS
DEPARTMENT OF TRANSPORTATION

MOT PLAN – US ROUTE 20
PRE-STAGE B

SCALE: 40.0000 ' / in. SHEET 037 OF 161 SHEETS STA. 195+00 TO STA. 200+50

F.A.P. RTE.	SECTION	COUNTY	TOTAL SHEETS	SHEET NO.
301	43N	JO DAVIESS	628	145
		CONTRACT NO. 64P26		
		ILLINOIS	FED. AID PROJECT	

MOT SIGN LEGEND

NOTE:

1. SEE DISTRICT 2 DETAIL TRAFFIC CONTROL PROTECTION AT TURN BAYS (TO REMAIN OPEN TO TRAFFIC).

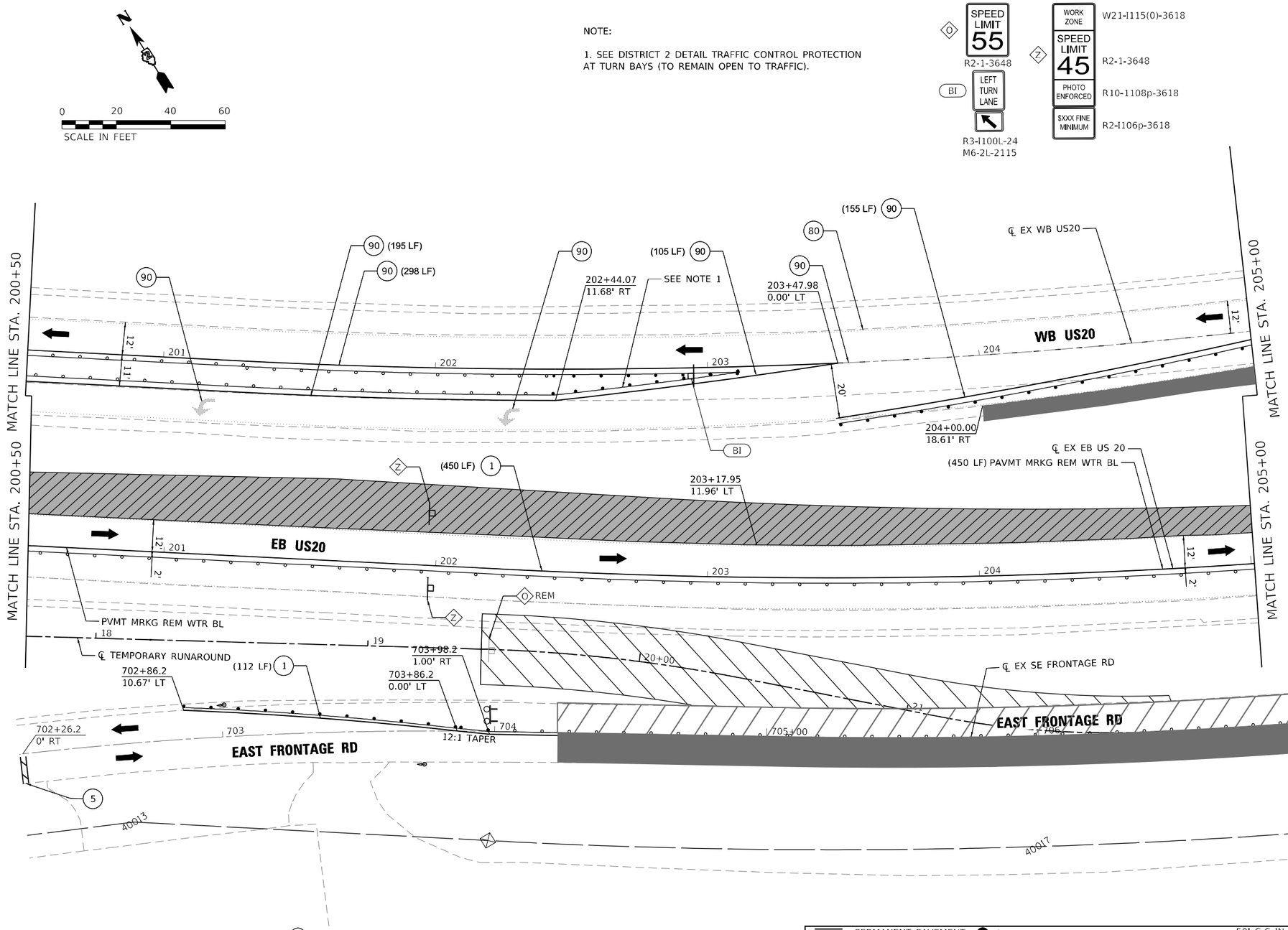

LEGEND

1. TEMPORARY PAVEMENT MARKING - LINE 4" - TYPE IV TAPE (SOLID WHITE) (70307120)
2. TEMPORARY PAVEMENT MARKING - LINE 4" - TYPE IV TAPE (SOLID YELLOW) 11" C-C (70307120)
3. TEMPORARY PAVEMENT MARKING - LINE 6" - TYPE IV TAPE (SOLID WHITE) (70307130)
4. TEMPORARY PAVEMENT MARKING - LINE 12" - TYPE IV TAPE (SOLID WHITE) (70307160)
5. TEMPORARY PAVEMENT MARKING - LINE 24" - TYPE IV TAPE (SOLID WHITE) (70307210)
6. TEMPORARY PAVEMENT MARKING LETTERS AND SYMBOLS - TYPE IV TAPE (SOLID WHITE) (70307100)
7. TEMPORARY CONCRETE BARRIER (70400100)

7P TEMPORARY CONCRETE BARRIER (PINNED) (70400100)

9. IMPACT ATTENUATORS, TEMPORARY (NON- REDIRECTIVE, NARROW), TEST LEVEL 3
10. TEMPORARY PAVEMENT MARKING - LINE 6" - TYPE IV TAPE (2' DASH - 6' SKIP WHITE) (70307130)
11. TEMPORARY PAVEMENT MARKING - LINE 4" - TYPE IV TAPE (10' DASH - 30' SKIP WHITE) (70307120)
12. TEMPORARY PAVEMENT MARKING - LINE 4" - TYPE IV TAPE (SOLID YELLOW) (70307120)
13. TEMPORARY PAVEMENT MARKING - LINE 12" - TYPE IV TAPE (SOLID YELLOW) (70307160)

PERMANENT PAVEMENT
COMPLETED TEMP PVMT
TEMPORARY PAVEMENT
WORK ZONE
POST MOUNTED VERTICAL PANELS

80 EXISTING PAVEMENT MARKING
90 PAVEMENT MARKING (PLACED IN PREVIOUS STAGE)

TEMPORARY SIGNAL HEAD
DIRECTION OF TRAFFIC
ARROW BOARD
TRAFFIC SIGN
TYPE III BARRICADE WITH FLASHING MONODIRECTIONAL LIGHTS
TEMPORARY CONCRETE BARRIER
IMPACT ATTENUATOR TEST LEVEL 3
CONSTRUCTION DRUM BARRICADES

50' C-C IN TANGENTS
20' C-C IN TAPERS
10' C-C IN RADII
TYPE II BARRICADE, DRUM, OR VERTICAL BARRICADE WITH STEADY BURN MONODIRECTIONAL LIGHT
DIRECTION INDICATOR BARRICADE WITH STEADY BURN MONODIRECTIONAL LIGHT
TEMPORARY PLASTIC DRUMS WITH STEADY BURN MONO-DIRECTIONAL LIGHTS
DRUMS

USER: dove
MODEL: Default
FILE NAME: P:\02_209_007_IDOT PTB 202_022 Various Phase I,II District 2\Design\WO 1 64P26\CADD\CADD Sheets\64P26-sht-MOT01-12.dgn

PLOT DRIVER = pdf\NOLAYERScolor-NoRaster.pltcfg	DESIGNED - CE	REVISED -	
PEN TABLE = D264P26-PSE.tbl	DRAWN - JWD	REVISED -	
PLOT SCALE = 40.0000 ' / in.	CHECKED - JWD	REVISED -	
PLOT DATE = 12/8/2023 12:46:35 AM	DATE - 12/08/2023	REVISED -	

STATE OF ILLINOIS
DEPARTMENT OF TRANSPORTATION

MOT PLAN – US ROUTE 20
PRE–STAGE B

SCALE: 40.0000 ' / in. SHEET 038 OF 161 SHEETS STA. 200+50 TO STA. 205+00

F.A.P. RTE.	SECTION	COUNTY	TOTAL SHEETS	SHEET NO.
301	43N	JO DAVIESS	628	146

CONTRACT NO. 64P26

ILLINOIS FED. AID PROJECT

MOT SIGN LEGEND

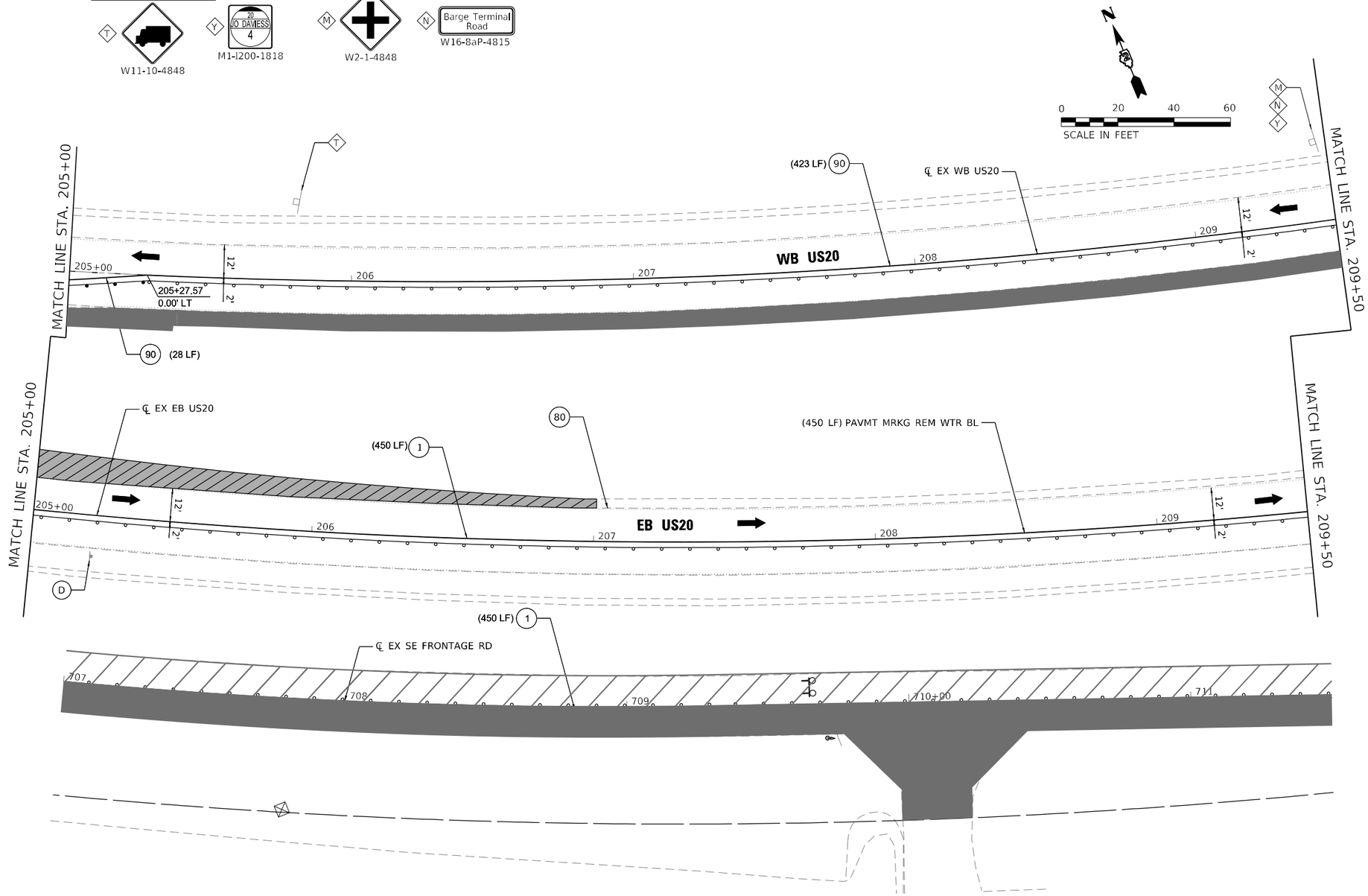

LEGEND

1. TEMPORARY PAVEMENT MARKING - LINE 4" - TYPE IV TAPE (SOLID WHITE) (70307120)
2. TEMPORARY PAVEMENT MARKING - LINE 4" - TYPE IV TAPE (SOLID YELLOW) 11" C-C (70307120)
3. TEMPORARY PAVEMENT MARKING - LINE 6" - TYPE IV TAPE (SOLID WHITE) (70307130)
4. TEMPORARY PAVEMENT MARKING - LINE 12" - TYPE IV TAPE (SOLID WHITE) (70307160)
5. TEMPORARY PAVEMENT MARKING - LINE 24" - TYPE IV TAPE (SOLID WHITE) (70307210)
6. TEMPORARY PAVEMENT MARKING LETTERS AND SYMBOLS - TYPE IV TAPE (SOLID WHITE) (70307100)
7. TEMPORARY CONCRETE BARRIER (70400100)

7P TEMPORARY CONCRETE BARRIER (PINNED) (70400100)

9. IMPACT ATTENUATORS, TEMPORARY (NON- REDIRECTIVE, NARROW), TEST LEVEL 3
10. TEMPORARY PAVEMENT MARKING - LINE 6" - TYPE IV TAPE (2' DASH - 6' SKIP WHITE) (70307130)
11. TEMPORARY PAVEMENT MARKING - LINE 4" - TYPE IV TAPE (10' DASH - 30' SKIP WHITE) (70307120)
12. TEMPORARY PAVEMENT MARKING - LINE 4" - TYPE IV TAPE (SOLID YELLOW) (70307120)
13. TEMPORARY PAVEMENT MARKING - LINE 12" - TYPE IV TAPE (SOLID YELLOW) (70307160)

PERMANENT PAVEMENT
COMPLETED TEMP PVMT
TEMPORARY PAVEMENT
WORK ZONE
POST MOUNTED VERTICAL PANELS

80 EXISTING PAVEMENT MARKING
90 PAVEMENT MARKING (PLACED IN PREVIOUS STAGE)

TEMPORARY SIGNAL HEAD
DIRECTION OF TRAFFIC
ARROW BOARD
TRAFFIC SIGN
TYPE III BARRICADE WITH FLASHING MONODIRECTIONAL LIGHTS
TEMPORARY CONCRETE BARRIER
IMPACT ATTENUATOR TEST LEVEL 3
CONSTRUCTION DRUM BARRICADES

50' C-C IN TANGENTS
20' C-C IN TAPERS
10' C-C IN RADII
TYPE II BARRICADE, DRUM, OR VERTICAL BARRICADE WITH STEADY BURN MONODIRECTIONAL LIGHT
DIRECTION INDICATOR BARRICADE WITH STEADY BURN MONODIRECTIONAL LIGHT
TEMPORARY PLASTIC DRUMS WITH STEADY BURN MONO-DIRECTIONAL LIGHTS
DRUMS

USER: jdovc
MODEL: Default
FILE NAME: P:\02_209_007_IDOT PTB 200_022 Various Phase I-II District 2\Design\WO 1_64P26\CADD\CADD Sheets\64P26-ch-MOTOR-3.dgn

PLOT DRIVER = pdfNOLAYERScolor-NoRaster.pltcfg	DESIGNED - CE	REVISED -	
PEN TABLE = D264P26-PSE.tbl	DRAWN - JWD	REVISED -	
PLOT SCALE = 40.0000 ' / in.	CHECKED - JWD	REVISED -	
PLOT DATE = 12/8/2023 12:46:36 AM	DATE - 12/08/2023	REVISED -	

STATE OF ILLINOIS
DEPARTMENT OF TRANSPORTATION

MOT PLAN – US ROUTE 20
PRE-STAGE B

SCALE: 40.0000 ' / in. SHEET 039 OF 161 SHEETS STA. 205+00 TO STA. 209+50

F.A.P. RTE.	SECTION	COUNTY	TOTAL SHEETS	SHEET NO.
301	43N	JO DAVIESS	628	147

CONTRACT NO. 64P26

ILLINOIS FED. AID PROJECT

MOT SIGN LEGEND

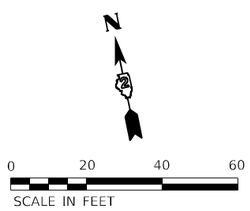

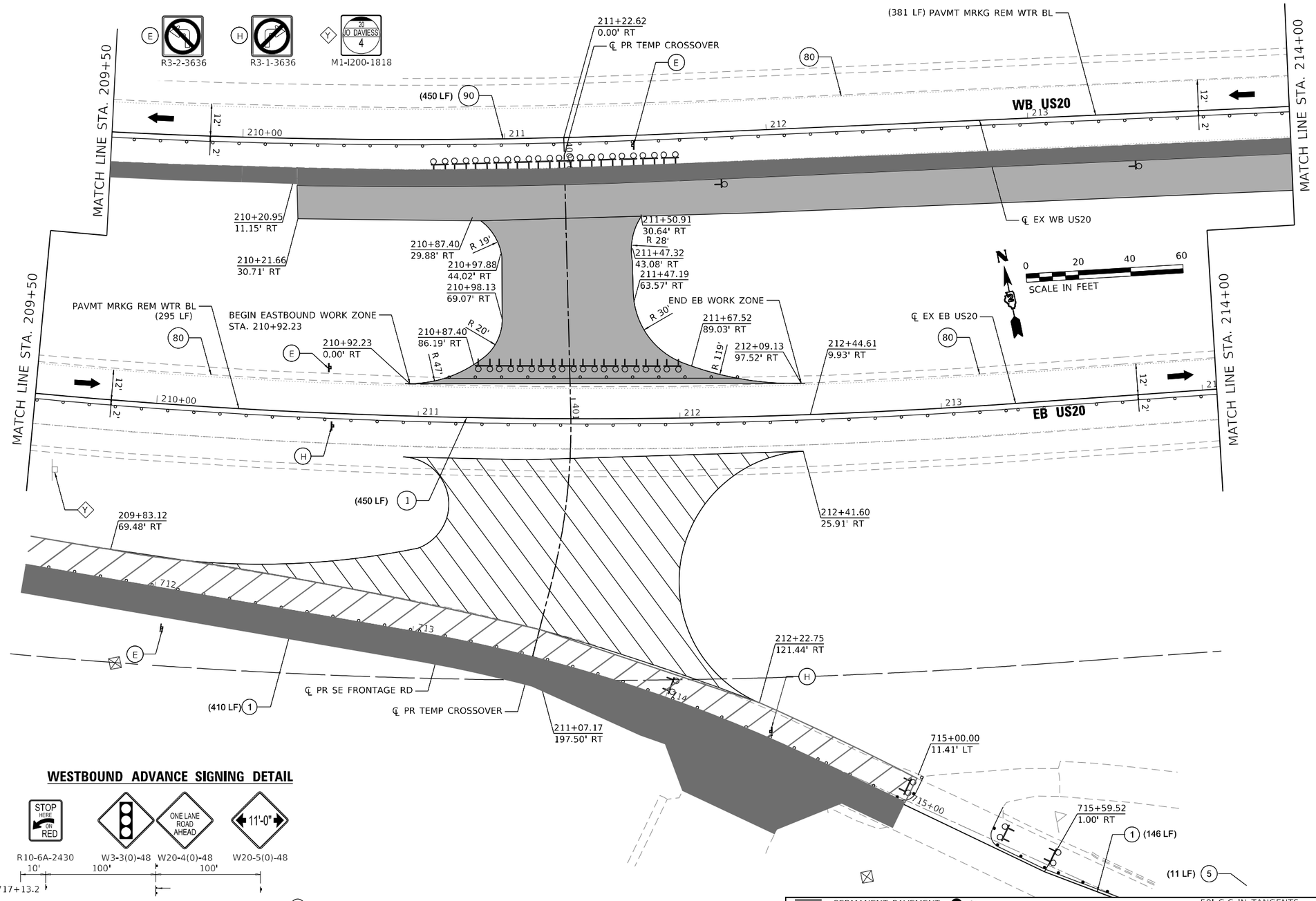

WESTBOUND ADVANCE SIGNING DETAIL

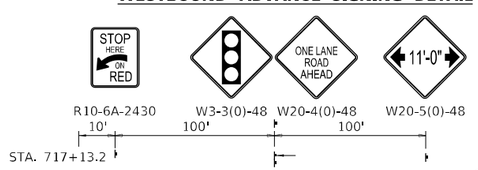

LEGEND

1. TEMPORARY PAVEMENT MARKING - LINE 4" - TYPE IV TAPE (SOLID WHITE) (70307120)
2. TEMPORARY PAVEMENT MARKING - LINE 4" - TYPE IV TAPE (SOLID YELLOW) 11" C-C (70307120)
3. TEMPORARY PAVEMENT MARKING - LINE 6" - TYPE IV TAPE (SOLID WHITE) (70307130)
4. TEMPORARY PAVEMENT MARKING - LINE 12" - TYPE IV TAPE (SOLID WHITE) (70307160)
5. TEMPORARY PAVEMENT MARKING - LINE 24" - TYPE IV TAPE (SOLID WHITE) (70307210)
6. TEMPORARY PAVEMENT MARKING LETTERS AND SYMBOLS - TYPE IV TAPE (SOLID WHITE) (70307100)
7. TEMPORARY CONCRETE BARRIER (70400100)

7P TEMPORARY CONCRETE BARRIER (PINNED) (70400100)

9. IMPACT ATTENUATORS, TEMPORARY (NON- REDIRECTIVE, NARROW), TEST LEVEL 3
10. TEMPORARY PAVEMENT MARKING - LINE 6" - TYPE IV TAPE (2' DASH - 6' SKIP WHITE) (70307130)
11. TEMPORARY PAVEMENT MARKING - LINE 4" - TYPE IV TAPE (10' DASH - 30' SKIP WHITE) (70307120)
12. TEMPORARY PAVEMENT MARKING - LINE 4" - TYPE IV TAPE (SOLID YELLOW) (70307120)
13. TEMPORARY PAVEMENT MARKING - LINE 12" - TYPE IV TAPE (SOLID YELLOW) (70307160)

- PERMANENT PAVEMENT
- COMPLETED TEMP PVMT
- TEMPORARY PAVEMENT
- WORK ZONE
- POST MOUNTED VERTICAL PANELS
- 80 EXISTING PAVEMENT MARKING
- 90 PAVEMENT MARKING (PLACED IN PREVIOUS STAGE)
- TEMPORARY SIGNAL HEAD
- DIRECTION OF TRAFFIC
- ARROW BOARD
- TRAFFIC SIGN
- TYPE III BARRICADE WITH FLASHING MONODIRECTIONAL LIGHTS
- TEMPORARY CONCRETE BARRIER
- IMPACT ATTENUATOR TEST LEVEL 3
- CONSTRUCTION DRUM BARRICADES

50' C-C IN TANGENTS
20' C-C IN TAPERS
10' C-C IN RADII

- TYPE II BARRICADE, DRUM, OR VERTICAL BARRICADE WITH STEADY BURN MONODIRECTIONAL LIGHT
- DIRECTION INDICATOR BARRICADE WITH STEADY BURN MONODIRECTIONAL LIGHT
- TEMPORARY PLASTIC DRUMS WITH STEADY BURN MONO-DIRECTIONAL LIGHTS
- DRUMS

USER: jdovc
MODEL: Default
FILE NAME: P:\02_209_007 IDOT PTB 209_022 Various Phase III District 2\Design\WO 1 64P26\CADD\CADD_Sheets\64P26-sht-MOT01-4.dgn

PLOT DRIVER = pdfNOLAYERScolor-NoRaster.pltcfg	DESIGNED - CE	REVISED -	
PEN TABLE = D264P26-PSE.tbl	DRAWN - JWD	REVISED -	
PLOT SCALE = 40.0000 ' / in.	CHECKED - JWD	REVISED -	
PLOT DATE = 12/8/2023 12:46:37 AM	DATE - 12/08/2023	REVISED -	

STATE OF ILLINOIS
DEPARTMENT OF TRANSPORTATION

MOT PLAN – US ROUTE 20
PRE–STAGE B

SCALE: 40.0000 ' / in. SHEET 040 OF 161 SHEETS STA. 209+50 TO STA. 214+00

F.A.P. RTE.	SECTION	COUNTY	TOTAL SHEETS	SHEET NO.
301	43N	JO DAVIESS	628	148
		CONTRACT NO. 64P26		
	ILLINOIS	FED. AID PROJECT		

MOT SIGN LEGEND

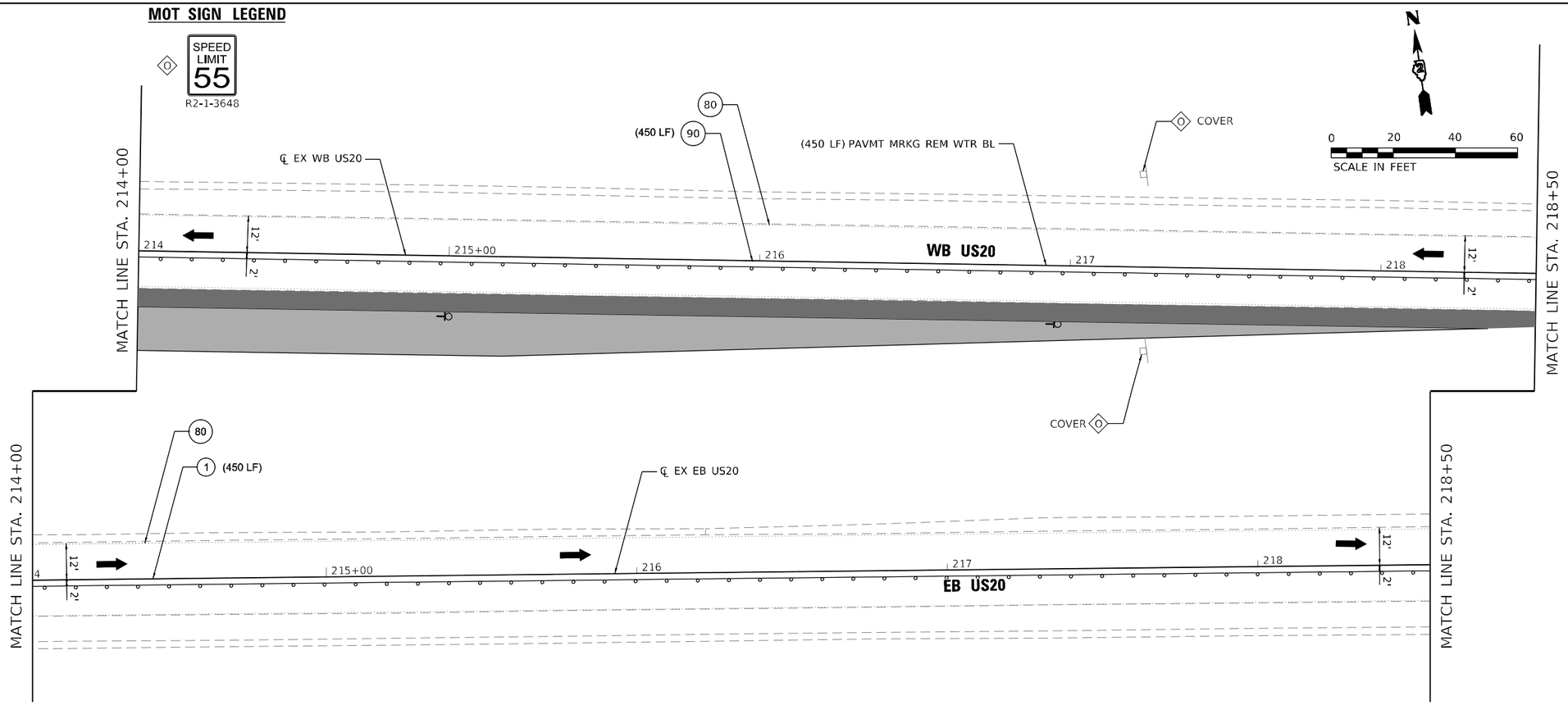

LEGEND

1. TEMPORARY PAVEMENT MARKING - LINE 4" - TYPE IV TAPE (SOLID WHITE) (70307120)
2. TEMPORARY PAVEMENT MARKING - LINE 4" - TYPE IV TAPE (SOLID YELLOW) 11" C-C (70307120)
3. TEMPORARY PAVEMENT MARKING - LINE 6" - TYPE IV TAPE (SOLID WHITE) (70307130)
4. TEMPORARY PAVEMENT MARKING - LINE 12" - TYPE IV TAPE (SOLID WHITE) (70307160)
5. TEMPORARY PAVEMENT MARKING - LINE 24" - TYPE IV TAPE (SOLID WHITE) (70307210)
6. TEMPORARY PAVEMENT MARKING LETTERS AND SYMBOLS - TYPE IV TAPE (SOLID WHITE) (70307100)
7. TEMPORARY CONCRETE BARRIER (70400100)

7P. TEMPORARY CONCRETE BARRIER (PINNED) (70400100)

9. IMPACT ATTENUATORS, TEMPORARY (NON- REDIRECTIVE, NARROW), TEST LEVEL 3
10. TEMPORARY PAVEMENT MARKING - LINE 6" - TYPE IV TAPE (2' DASH - 6' SKIP WHITE) (70307130)
11. TEMPORARY PAVEMENT MARKING - LINE 4" - TYPE IV TAPE (10' DASH - 30' SKIP WHITE) (70307120)
12. TEMPORARY PAVEMENT MARKING - LINE 4" - TYPE IV TAPE (SOLID YELLOW) (70307120)
13. TEMPORARY PAVEMENT MARKING - LINE 12" - TYPE IV TAPE (SOLID YELLOW) (70307160)

PERMANENT PAVEMENT
COMPLETED TEMP PVMT
TEMPORARY PAVEMENT
WORK ZONE
POST MOUNTED VERTICAL PANELS

80 EXISTING PAVEMENT MARKING
90 PAVEMENT MARKING (PLACED IN PREVIOUS STAGE)

TEMPORARY SIGNAL HEAD
DIRECTION OF TRAFFIC
ARROW BOARD
TRAFFIC SIGN
TYPE III BARRICADE WITH FLASHING MONODIRECTIONAL LIGHTS
TEMPORARY CONCRETE BARRIER
IMPACT ATTENUATOR TEST LEVEL 3
CONSTRUCTION DRUM BARRICADES

50' C-C IN TANGENTS
20' C-C IN TAPERS
10' C-C IN RADII
TYPE II BARRICADE, DRUM, OR VERTICAL BARRICADE WITH STEADY BURN MONODIRECTIONAL LIGHT
DIRECTION INDICATOR BARRICADE WITH STEADY BURN MONODIRECTIONAL LIGHT
TEMPORARY PLASTIC DRUMS WITH STEADY BURN MONO-DIRECTIONAL LIGHTS
DRUMS

PLOT DRIVER = pdfNOLAYERScolor-NoRaster.pltcfg	DESIGNED - CE	REVISED -	
PEN TABLE = D264P26-PSE.tbl	DRAWN - JWD	REVISED -	
PLOT SCALE = 40.0000 ' / in.	CHECKED - JWD	REVISED -	
PLOT DATE = 12/8/2023 12:46:39 AM	DATE - 12/08/2023	REVISED -	

STATE OF ILLINOIS
DEPARTMENT OF TRANSPORTATION

MOT PLAN – US ROUTE 20
PRE–STAGE B

SCALE: 40.0000 ' / in. SHEET 041 OF 161 SHEETS STA. 214+00 TO STA. 218+50

F.A.P. RTE.	SECTION	COUNTY	TOTAL SHEETS	SHEET NO.
301	43N	JO DAVIESS	628	149
		CONTRACT NO. 64P26		
		ILLINOIS	FED. AID PROJECT	

USER: dove
MODEL: Default
FILE NAME: P:\02_209_007_IDOT PTB 202_022 Various Phase I,II District 2\Design\WO 1 64P26\CADD\Sheets\64P26-sht-MOT01-5.dgn

MOT SIGN LEGEND

W3-5-4848

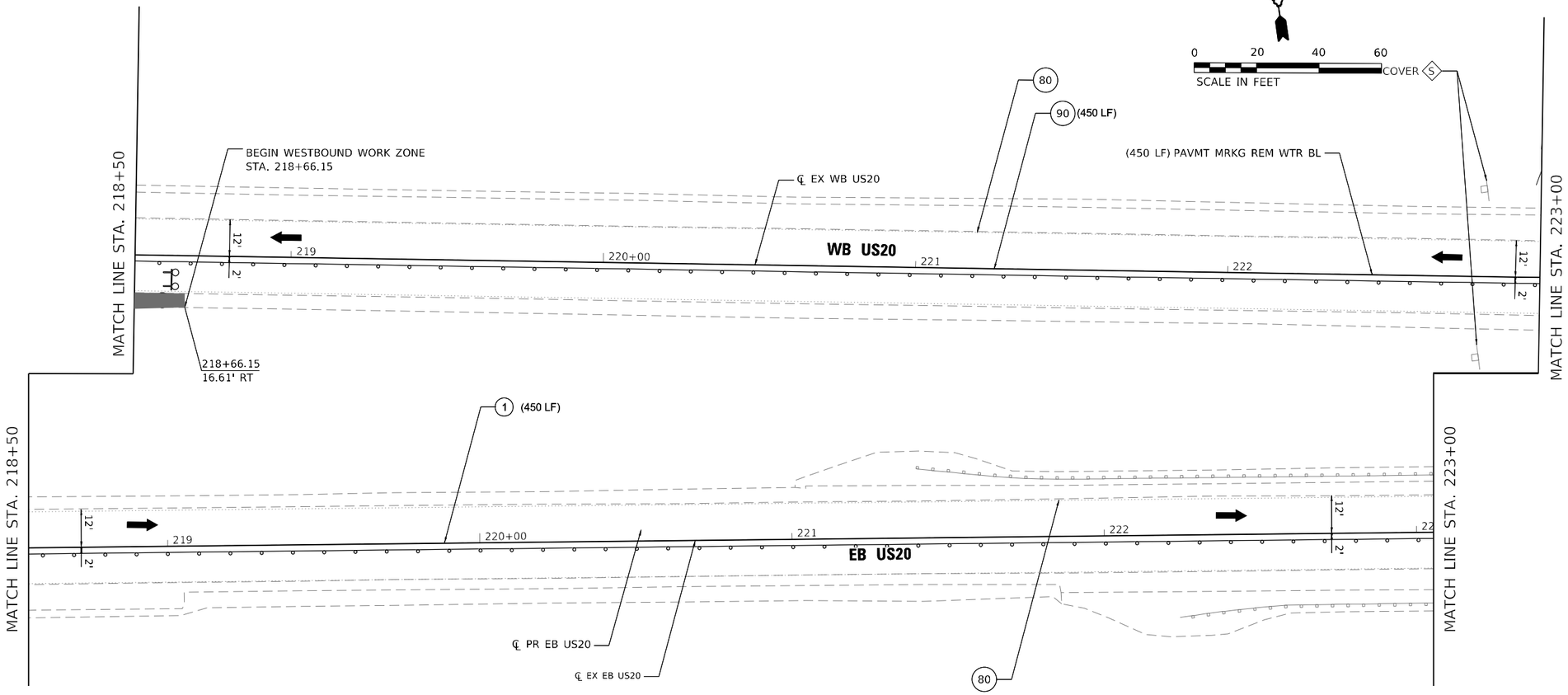

LEGEND

1. TEMPORARY PAVEMENT MARKING - LINE 4" - TYPE IV TAPE (SOLID WHITE) (70307120)
2. TEMPORARY PAVEMENT MARKING - LINE 4" - TYPE IV TAPE (SOLID YELLOW) 11" C-C (70307120)
3. TEMPORARY PAVEMENT MARKING - LINE 6" - TYPE IV TAPE (SOLID WHITE) (70307130)
4. TEMPORARY PAVEMENT MARKING - LINE 12" - TYPE IV TAPE (SOLID WHITE) (70307160)
5. TEMPORARY PAVEMENT MARKING - LINE 24" - TYPE IV TAPE (SOLID WHITE) (70307210)
6. TEMPORARY PAVEMENT MARKING LETTERS AND SYMBOLS - TYPE IV TAPE (SOLID WHITE) (70307100)
7. TEMPORARY CONCRETE BARRIER (70400100)

7P TEMPORARY CONCRETE BARRIER (PINNED) (70400100)

9. IMPACT ATTENUATORS, TEMPORARY (NON- REDIRECTIVE, NARROW), TEST LEVEL 3
10. TEMPORARY PAVEMENT MARKING - LINE 6" - TYPE IV TAPE (2' DASH - 6' SKIP WHITE) (70307130)
11. TEMPORARY PAVEMENT MARKING - LINE 4" - TYPE IV TAPE (10' DASH - 30' SKIP WHITE) (70307120)
12. TEMPORARY PAVEMENT MARKING - LINE 4" - TYPE IV TAPE (SOLID YELLOW) (70307120)
13. TEMPORARY PAVEMENT MARKING - LINE 12" - TYPE IV TAPE (SOLID YELLOW) (70307160)

PERMANENT PAVEMENT
COMPLETED TEMP PVMT
TEMPORARY PAVEMENT
WORK ZONE
POST MOUNTED VERTICAL PANELS

80 EXISTING PAVEMENT MARKING
90 PAVEMENT MARKING (PLACED IN PREVIOUS STAGE)

TEMPORARY SIGNAL HEAD
DIRECTION OF TRAFFIC
ARROW BOARD
TRAFFIC SIGN
TYPE III BARRICADE WITH FLASHING MONODIRECTIONAL LIGHTS
TEMPORARY CONCRETE BARRIER
IMPACT ATTENUATOR TEST LEVEL 3
CONSTRUCTION DRUM BARRICADES

50' C-C IN TANGENTS
20' C-C IN TAPERS
10' C-C IN RADII
TYPE II BARRICADE, DRUM, OR VERTICAL BARRICADE WITH STEADY BURN MONODIRECTIONAL LIGHT
DIRECTION INDICATOR BARRICADE WITH STEADY BURN MONODIRECTIONAL LIGHT
TEMPORARY PLASTIC DRUMS WITH STEADY BURN MONO-DIRECTIONAL LIGHTS
DRUMS

USER: dravs
MODEL: Default
FILE NAME: P:\02_209_007_IDOT PTB 209_022 Various Phase III District 2\Design\WO 1 64P26\CADD\CADD Sheets\64P26-ln-MOT08-6.dgn

PLOT DRIVER = pdfNOLAYERScolor-NoRaster.pltcfg	DESIGNED - CE	REVISED -	
PEN TABLE = D264P26-PSE.tbl	DRAWN - JWD	REVISED -	
PLOT SCALE = 40.0000 ' / in.	CHECKED - JWD	REVISED -	
PLOT DATE = 12/8/2023 12:46:40 AM	DATE - 12/08/2023	REVISED -	

STATE OF ILLINOIS
DEPARTMENT OF TRANSPORTATION

MOT PLAN – US ROUTE 20
PRE–STAGE B

SCALE: 40.0000 ' / in. SHEET 042 OF 161 SHEETS STA. 218+50 TO STA. 223+00

F.A.P. RTE.	SECTION	COUNTY	TOTAL SHEETS	SHEET NO.
301	43N	JO DAVIESS	628	150

CONTRACT NO. 64P26

ILLINOIS | FED. AID PROJECT

MOT SIGN LEGEND

WORK ZONE	W21-I115(0)-3618
SPEED LIMIT 45	R2-1-3648
PHOTO ENFORCED	R10-1108p-3618
$XXX FINE MINIMUM	R2-I106p-3618

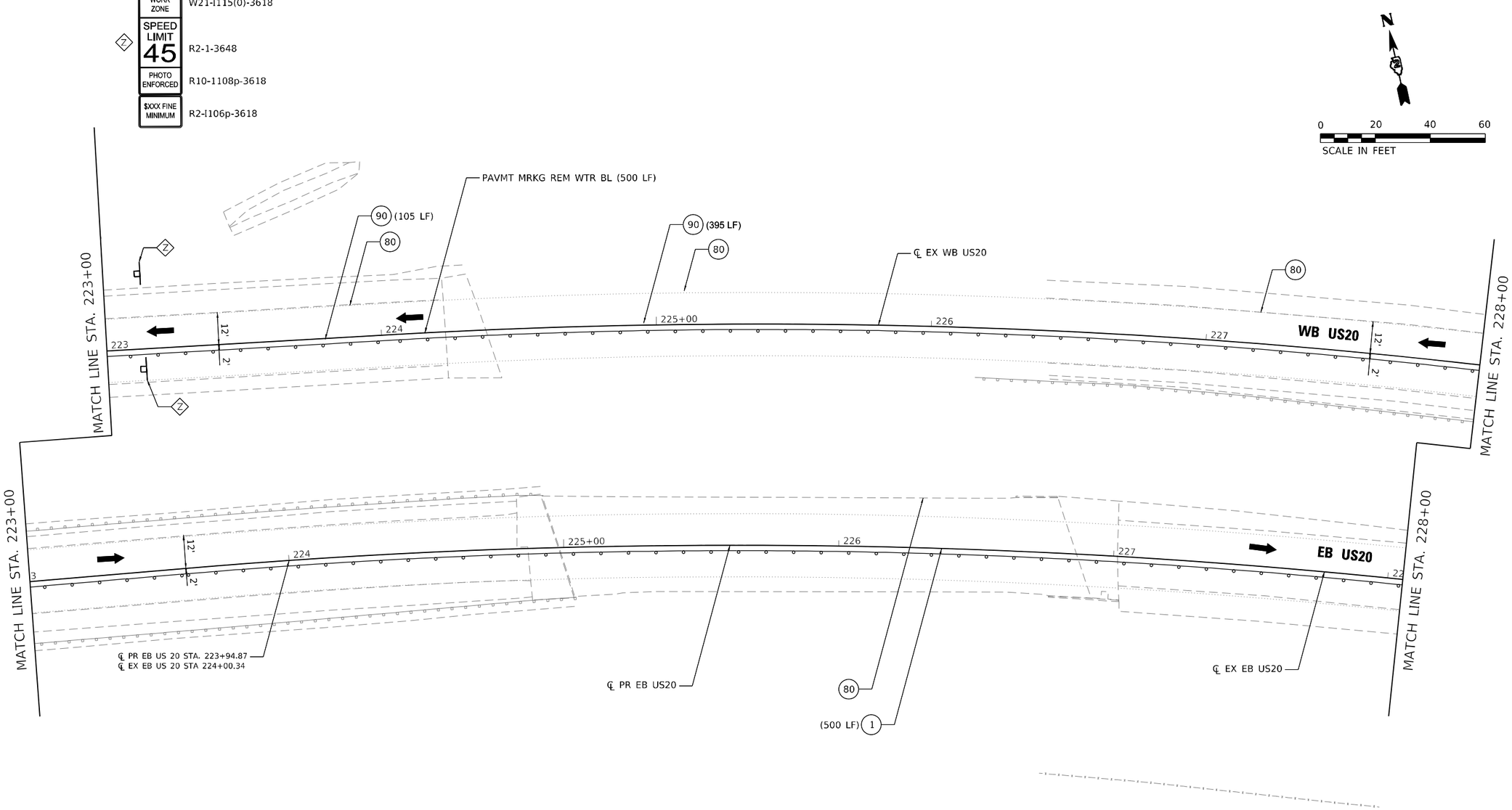

LEGEND

1. TEMPORARY PAVEMENT MARKING - LINE 4" - TYPE IV TAPE (SOLID WHITE) (70307120)
2. TEMPORARY PAVEMENT MARKING - LINE 4" - TYPE IV TAPE (SOLID YELLOW) 11" C-C (70307120)
3. TEMPORARY PAVEMENT MARKING - LINE 6" - TYPE IV TAPE (SOLID WHITE) (70307130)
4. TEMPORARY PAVEMENT MARKING - LINE 12" - TYPE IV TAPE (SOLID WHITE) (70307160)
5. TEMPORARY PAVEMENT MARKING - LINE 24" - TYPE IV TAPE (SOLID WHITE) (70307210)
6. TEMPORARY PAVEMENT MARKING LETTERS AND SYMBOLS - TYPE IV TAPE (SOLID WHITE) (70307100)
7. TEMPORARY CONCRETE BARRIER (70400100)

7P TEMPORARY CONCRETE BARRIER (PINNED) (70400100)

9. IMPACT ATTENUATORS, TEMPORARY (NON- REDIRECTIVE, NARROW), TEST LEVEL 3
10. TEMPORARY PAVEMENT MARKING - LINE 6" - TYPE IV TAPE (2' DASH - 6' SKIP WHITE) (70307130)
11. TEMPORARY PAVEMENT MARKING - LINE 4" - TYPE IV TAPE (10' DASH - 30' SKIP WHITE) (70307120)
12. TEMPORARY PAVEMENT MARKING - LINE 4" - TYPE IV TAPE (SOLID YELLOW) (70307120)
13. TEMPORARY PAVEMENT MARKING - LINE 12" - TYPE IV TAPE (SOLID YELLOW) (70307160)

80 EXISTING PAVEMENT MARKING

90 PAVEMENT MARKING (PLACED IN PREVIOUS STAGE)

PERMANENT PAVEMENT
COMPLETED TEMP PVMT
TEMPORARY PAVEMENT
WORK ZONE
POST MOUNTED VERTICAL PANELS

TEMPORARY SIGNAL HEAD
DIRECTION OF TRAFFIC
ARROW BOARD
TRAFFIC SIGN
TYPE III BARRICADE WITH FLASHING MONODIRECTIONAL LIGHTS
TEMPORARY CONCRETE BARRIER
IMPACT ATTENUATOR TEST LEVEL 3
CONSTRUCTION DRUM BARRICADES

50' C-C IN TANGENTS
20' C-C IN TAPERS
10' C-C IN RADII
TYPE II BARRICADE, DRUM, OR VERTICAL BARRICADE WITH STEADY BURN MONODIRECTIONAL LIGHT
DIRECTION INDICATOR BARRICADE WITH STEADY BURN MONODIRECTIONAL LIGHT
TEMPORARY PLASTIC DRUMS WITH STEADY BURN MONO-DIRECTIONAL LIGHTS
DRUMS

PLOT DRIVER = pdfNOLAYERScolor-NoRaster.pltcfg	DESIGNED - CE	REVISED -	
PEN TABLE = D264P26-PSE.tbl	DRAWN - JWD	REVISED -	
PLOT SCALE = 40.0000 ' / in.	CHECKED - JWD	REVISED -	
PLOT DATE = 12/8/2023 12:46:42 AM	DATE - 12/08/2023	REVISED -	

STATE OF ILLINOIS
DEPARTMENT OF TRANSPORTATION

MOT PLAN – US ROUTE 20
PRE-STAGE B

SCALE: 40.0000 ' / in. SHEET 043 OF 161 SHEETS STA. 223+00 TO STA. 228+00

F.A.P. RTE.	SECTION	COUNTY	TOTAL SHEETS	SHEET NO.
301	43N	JO DAVIESS	628	151

CONTRACT NO. 64P26

ILLINOIS FED. AID PROJECT

USER: jdove
MODEL: Default
FILE NAME: PW02-209_007_IDOT PTB 202-022 Various Phase I-II District 2\Design\WO 1_64P26\CADD\CADD Sheets\64P26-sht-MOT01-7.dgn

MOT SIGN LEGEND

RCA — ROAD CONSTRUCTION AHEAD — W20-I103(O)-48

BA — W1-6R(O)-4824

BB — W1-6L(O)-4824

MOT SIGN LEGEND

F — STOP — R1-1

I — DO NOT ENTER — R5-1-3636

K — ONE WAY — R6-1L-3612

V — ONE WAY — W6-1R-3612

W — DIVIDED HIGHWAY — R6-3A-3024

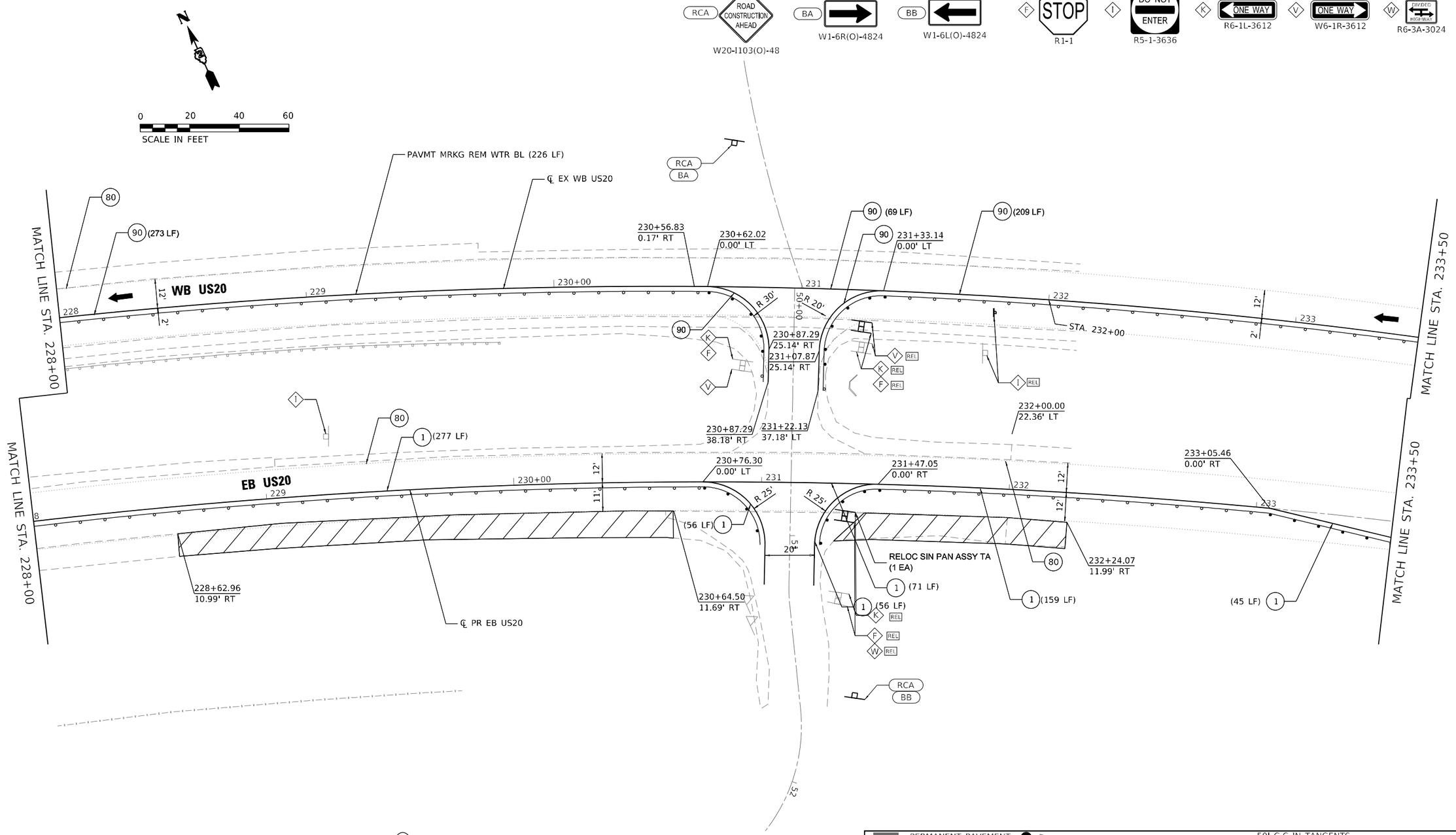

LEGEND

1. TEMPORARY PAVEMENT MARKING - LINE 4" - TYPE IV TAPE (SOLID WHITE) (70307120)
2. TEMPORARY PAVEMENT MARKING - LINE 4" - TYPE IV TAPE (SOLID YELLOW) 11" C-C (70307120)
3. TEMPORARY PAVEMENT MARKING - LINE 6" - TYPE IV TAPE (SOLID WHITE) (70307130)
4. TEMPORARY PAVEMENT MARKING - LINE 12" - TYPE IV TAPE (SOLID WHITE) (70307160)
5. TEMPORARY PAVEMENT MARKING - LINE 24" - TYPE IV TAPE (SOLID WHITE) (70307210)
6. TEMPORARY PAVEMENT MARKING LETTERS AND SYMBOLS - TYPE IV TAPE (SOLID WHITE) (70307100)
7. TEMPORARY CONCRETE BARRIER (70400100)

7P TEMPORARY CONCRETE BARRIER (PINNED) (70400100)

9 IMPACT ATTENUATORS, TEMPORARY (NON- REDIRECTIVE, NARROW), TEST LEVEL 3

10 TEMPORARY PAVEMENT MARKING - LINE 6" - TYPE IV TAPE (2' DASH - 6' SKIP WHITE) (70307130)

11 TEMPORARY PAVEMENT MARKING - LINE 4" - TYPE IV TAPE (10' DASH - 30' SKIP WHITE) (70307120)

12 TEMPORARY PAVEMENT MARKING - LINE 4" - TYPE IV TAPE (SOLID YELLOW) (70307120)

13 TEMPORARY PAVEMENT MARKING - LINE 12" - TYPE IV TAPE (SOLID YELLOW) (70307160)

PERMANENT PAVEMENT
COMPLETED TEMP PVMT
TEMPORARY PAVEMENT
WORK ZONE
POST MOUNTED VERTICAL PANELS

80 EXISTING PAVEMENT MARKING

90 PAVEMENT MARKING (PLACED IN PREVIOUS STAGE)

TEMPORARY SIGNAL HEAD
DIRECTION OF TRAFFIC
ARROW BOARD
TRAFFIC SIGN
TYPE III BARRICADE WITH FLASHING MONODIRECTIONAL LIGHTS
TEMPORARY CONCRETE BARRIER
IMPACT ATTENUATOR TEST LEVEL 3
CONSTRUCTION DRUM BARRICADES

50' C-C IN TANGENTS
20' C-C IN TAPERS
10' C-C IN RADII

TYPE II BARRICADE, DRUM, OR VERTICAL BARRICADE WITH STEADY BURN MONODIRECTIONAL LIGHT
DIRECTION INDICATOR BARRICADE WITH STEADY BURN MONODIRECTIONAL LIGHT
TEMPORARY PLASTIC DRUMS WITH STEADY BURN MONO-DIRECTIONAL LIGHTS
DRUMS

USER: dove
MODEL: Default
FILE NAME: P:\02_209_007_IDOT PTB 202_022 Various Phase I,II District 2\Design\WO 1 64P26\CADD\CADD_Sheets\64P26-sht-MOT01-B.dgn

PLOT DRIVER = pdfNOLAYERScolor-NoRaster.pltcfg	DESIGNED - CE	REVISED -	
PEN TABLE = D264P26-PSE.tbl	DRAWN - JWD	REVISED -	
PLOT SCALE = 40.0000 ' / in.	CHECKED - JWD	REVISED -	
PLOT DATE = 12/8/2023 12:46:43 AM	DATE - 12/08/2023	REVISED -	

STATE OF ILLINOIS
DEPARTMENT OF TRANSPORTATION

MOT PLAN – US ROUTE 20
PRE-STAGE B

SCALE: 40.0000 ' / in. SHEET 044 OF 161 SHEETS STA. 228+00 TO STA. 233+50

F.A.P. RTE.	SECTION	COUNTY	TOTAL SHEETS	SHEET NO.
301	43N	JO DAVIESS	628	152

CONTRACT NO. 64P26

ILLINOIS FED. AID PROJECT

MOT SIGN LEGEND

(A) END WORK ZONE SPEED LIMIT — G20-I103-6036

(Z) WORK ZONE — W21-I115(0)-3618
SPEED LIMIT 45 — R2-1-3648
PHOTO ENFORCED — R10-1108p-3618
$XXX FINE MINIMUM — R2-I106p-3618

N

0 20 40 60
SCALE IN FEET

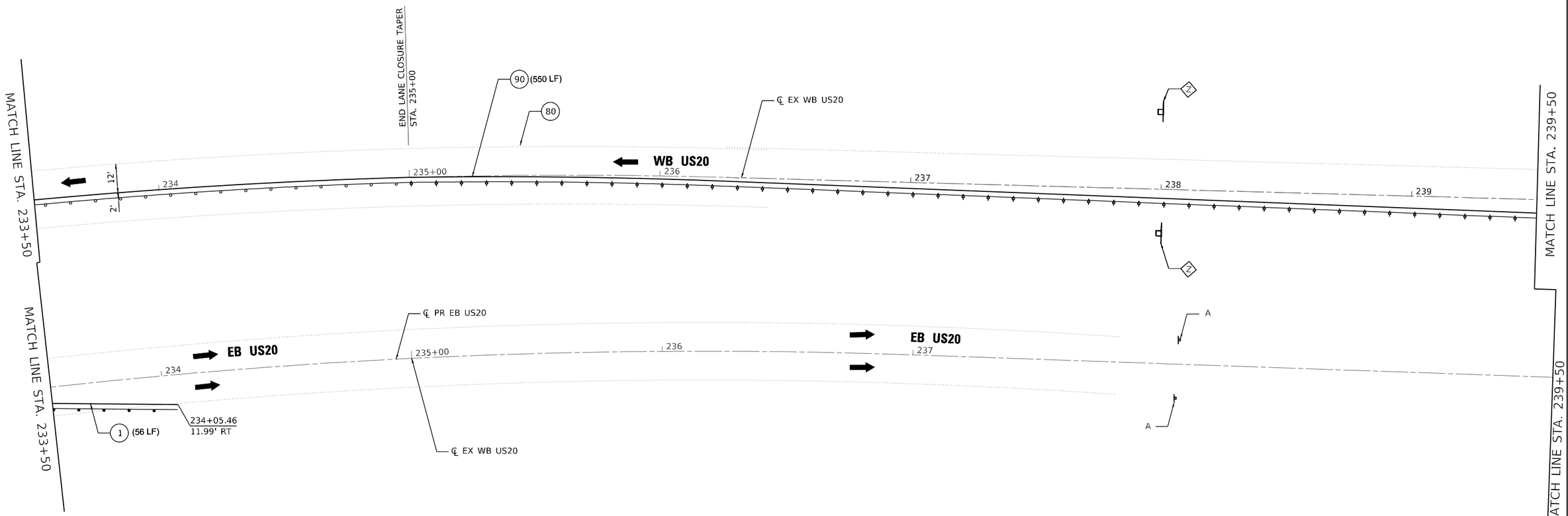

LEGEND

1. TEMPORARY PAVEMENT MARKING - LINE 4" - TYPE IV TAPE (SOLID WHITE) (70307120)
2. TEMPORARY PAVEMENT MARKING - LINE 4" - TYPE IV TAPE (SOLID YELLOW) 11" C-C (70307120)
3. TEMPORARY PAVEMENT MARKING - LINE 6" - TYPE IV TAPE (SOLID WHITE) (70307130)
4. TEMPORARY PAVEMENT MARKING - LINE 12" - TYPE IV TAPE (SOLID WHITE) (70307160)
5. TEMPORARY PAVEMENT MARKING - LINE 24" - TYPE IV TAPE (SOLID WHITE) (70307210)
6. TEMPORARY PAVEMENT MARKING LETTERS AND SYMBOLS - TYPE IV TAPE (SOLID WHITE) (70307100)
7. TEMPORARY CONCRETE BARRIER (70400100)

7P TEMPORARY CONCRETE BARRIER (PINNED) (70400100)

9. IMPACT ATTENUATORS, TEMPORARY (NON- REDIRECTIVE, NARROW), TEST LEVEL 3
10. TEMPORARY PAVEMENT MARKING - LINE 6" - TYPE IV TAPE (2' DASH - 6' SKIP WHITE) (70307130)
11. TEMPORARY PAVEMENT MARKING - LINE 4" - TYPE IV TAPE (10' DASH - 30' SKIP WHITE) (70307120)
12. TEMPORARY PAVEMENT MARKING - LINE 4" - TYPE IV TAPE (SOLID YELLOW) (70307120)
13. TEMPORARY PAVEMENT MARKING - LINE 12" - TYPE IV TAPE (SOLID YELLOW) (70307160)

PERMANENT PAVEMENT
COMPLETED TEMP PVMT
TEMPORARY PAVEMENT
WORK ZONE
POST MOUNTED VERTICAL PANELS
80 EXISTING PAVEMENT MARKING
90 PAVEMENT MARKING (PLACED IN PREVIOUS STAGE)

TEMPORARY SIGNAL HEAD
DIRECTION OF TRAFFIC
ARROW BOARD
TRAFFIC SIGN
TYPE III BARRICADE WITH FLASHING MONODIRECTIONAL LIGHTS
TEMPORARY CONCRETE BARRIER
IMPACT ATTENUATOR TEST LEVEL 3
CONSTRUCTION DRUM BARRICADES

50' C-C IN TANGENTS
20' C-C IN TAPERS
10' C-C IN RADII
TYPE II BARRICADE, DRUM, OR VERTICAL BARRICADE WITH STEADY BURN MONODIRECTIONAL LIGHT
DIRECTION INDICATOR BARRICADE WITH STEADY BURN MONODIRECTIONAL LIGHT
TEMPORARY PLASTIC DRUMS WITH STEADY BURN MONO-DIRECTIONAL LIGHTS
DRUMS

PLOT DRIVER = pdfNOLAYERScolor-NoRaster.pltcfg	DESIGNED - CE	REVISED -	
PEN TABLE = D264P26-PSE.tbl	DRAWN - JWD	REVISED -	
PLOT SCALE = 40.0000 ' / in.	CHECKED - JWD	REVISED -	
PLOT DATE = 12/8/2023 12:46:44 AM	DATE - 12/08/2023	REVISED -	

STATE OF ILLINOIS
DEPARTMENT OF TRANSPORTATION

MOT PLAN – US ROUTE 20
PRE–STAGE B

SCALE: 40.0000 ' / in. SHEET 045 OF 161 SHEETS STA. 233+50 TO STA. 239+50

F.A.P. RTE.	SECTION	COUNTY	TOTAL SHEETS	SHEET NO.
301	43N	JO DAVIESS	628	153

CONTRACT NO. 64P26
ILLINOIS FED. AID PROJECT

USER: jdove
MODEL: Default
FILE NAME: P:\02-209-007 IDOT PTB 202-022 Various Phase I,II District 2\Design\WO 1 64P26\CADD\CADD Sheets\64P26-ln-MOT08-1.dgn

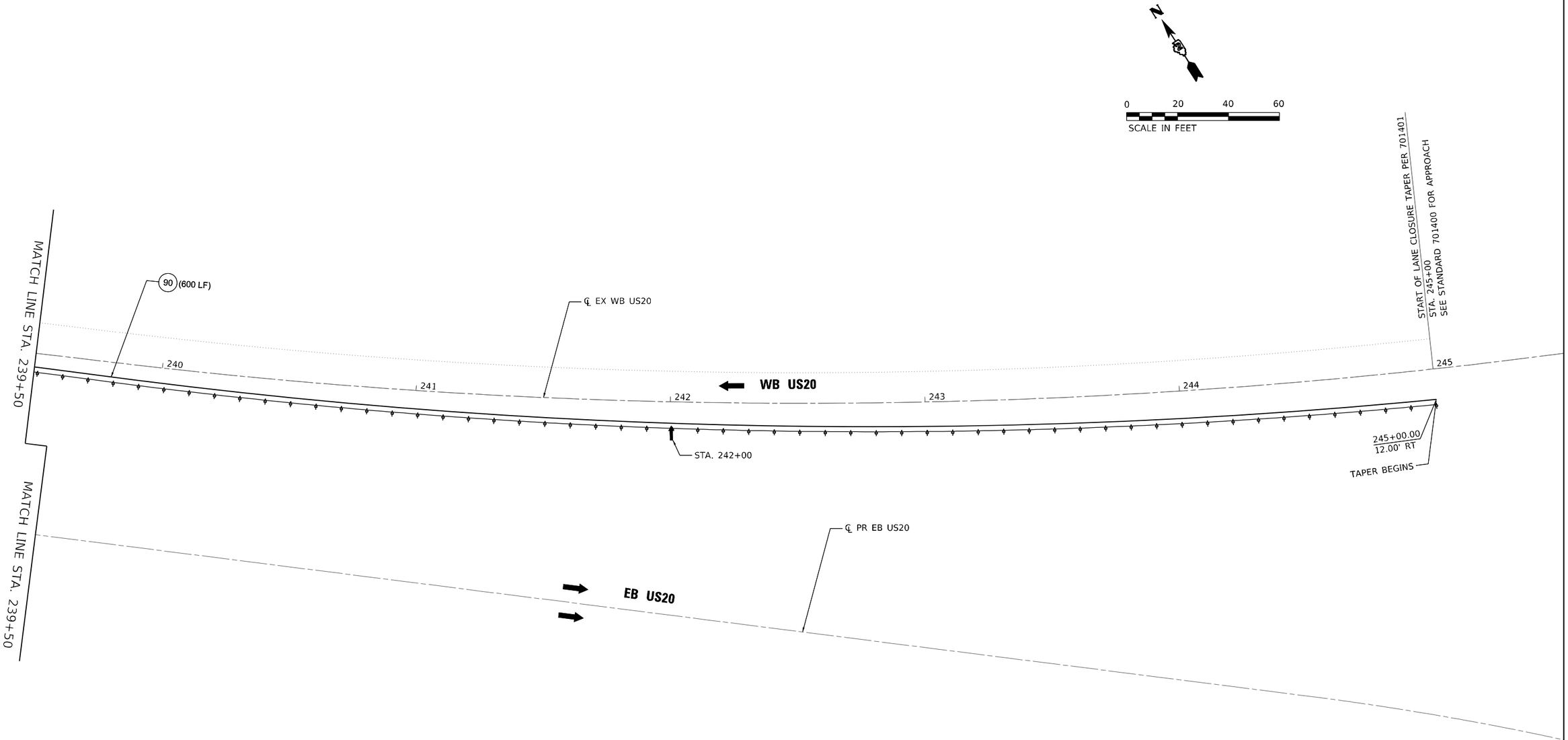

LEGEND

1. TEMPORARY PAVEMENT MARKING - LINE 4" - TYPE IV TAPE (SOLID WHITE) (70307120)
2. TEMPORARY PAVEMENT MARKING - LINE 4" - TYPE IV TAPE (SOLID YELLOW) 11" C-C (70307120)
3. TEMPORARY PAVEMENT MARKING - LINE 6" - TYPE IV TAPE (SOLID WHITE) (70307130)
4. TEMPORARY PAVEMENT MARKING - LINE 12" - TYPE IV TAPE (SOLID WHITE) (70307160)
5. TEMPORARY PAVEMENT MARKING - LINE 24" - TYPE IV TAPE (SOLID WHITE) (70307210)
6. TEMPORARY PAVEMENT MARKING LETTERS AND SYMBOLS - TYPE IV TAPE (SOLID WHITE) (70307100)
7. TEMPORARY CONCRETE BARRIER (70400100)

7P. TEMPORARY CONCRETE BARRIER (PINNED) (70400100)

9. IMPACT ATTENUATORS, TEMPORARY (NON- REDIRECTIVE, NARROW), TEST LEVEL 3
10. TEMPORARY PAVEMENT MARKING - LINE 6" - TYPE IV TAPE (2' DASH - 6' SKIP WHITE) (70307130)
11. TEMPORARY PAVEMENT MARKING - LINE 4" - TYPE IV TAPE (10' DASH - 30' SKIP WHITE) (70307120)
12. TEMPORARY PAVEMENT MARKING - LINE 4" - TYPE IV TAPE (SOLID YELLOW) (70307120)
13. TEMPORARY PAVEMENT MARKING - LINE 12" - TYPE IV TAPE (SOLID YELLOW) (70307160)

PERMANENT PAVEMENT
COMPLETED TEMP PVMT
TEMPORARY PAVEMENT
WORK ZONE
POST MOUNTED VERTICAL PANELS

80. EXISTING PAVEMENT MARKING
90. PAVEMENT MARKING (PLACED IN PREVIOUS STAGE)

TEMPORARY SIGNAL HEAD
DIRECTION OF TRAFFIC
ARROW BOARD
TRAFFIC SIGN
TYPE III BARRICADE WITH FLASHING MONODIRECTIONAL LIGHTS
TEMPORARY CONCRETE BARRIER
IMPACT ATTENUATOR TEST LEVEL 3
CONSTRUCTION DRUM BARRICADES

50' C-C IN TANGENTS
20' C-C IN TAPERS
10' C-C IN RADII
TYPE II BARRICADE, DRUM, OR VERTICAL BARRICADE WITH STEADY BURN MONODIRECTIONAL LIGHT
DIRECTION INDICATOR BARRICADE WITH STEADY BURN MONODIRECTIONAL LIGHT
TEMPORARY PLASTIC DRUMS WITH STEADY BURN MONO-DIRECTIONAL LIGHTS
DRUMS

PLOT DRIVER = pdfNOLAYERScolor-NoRaster.pltcfg	DESIGNED - CE	REVISED -	
PEN TABLE = D264P26-PSE.tbl	DRAWN - JWD	REVISED -	
PLOT SCALE = 40.0000 ' / in.	CHECKED - JWD	REVISED -	
PLOT DATE = 12/8/2023 12:46:46 AM	DATE - 12/08/2023	REVISED -	

STATE OF ILLINOIS
DEPARTMENT OF TRANSPORTATION

MOT PLAN – US ROUTE 20
PRE–STAGE B

SCALE: 40.0000 ' / in. SHEET 046 OF 161 SHEETS STA. 239+50 TO STA. 245+50

F.A.P. RTE.	SECTION	COUNTY	TOTAL SHEETS	SHEET NO.
301	43N	JO DAVIESS	628	154
		CONTRACT NO. 64P26		
		ILLINOIS	FED. AID PROJECT	

USER: jdove
MODEL: Default
FILE NAME: P:\02_209_007 IDOT PTB 202_022 Various Phase I-II District 2\Design\WO 1 64P26\CADD\CADD Sheets\64P26-ln-MOT08-20.dgn

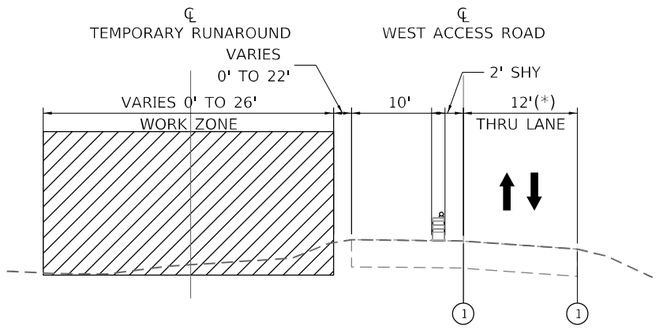

WEST ACCESS ROAD

WEST ACCESS ROAD STA 595+50 - 597+85

(*) TRAFFIC MAINTAINED UTILIZING TEMPORARY BRIDGE SIGNALS.

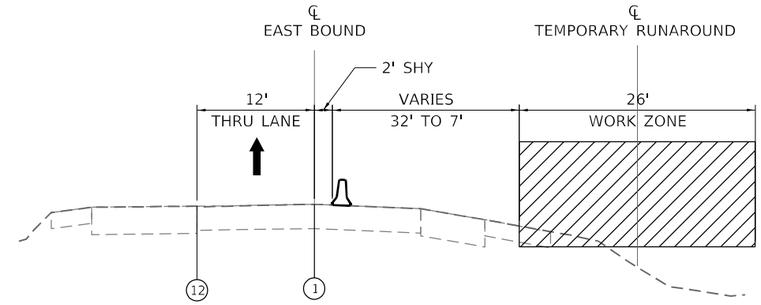

EB US20

EB STA. 196+20 - 203+90

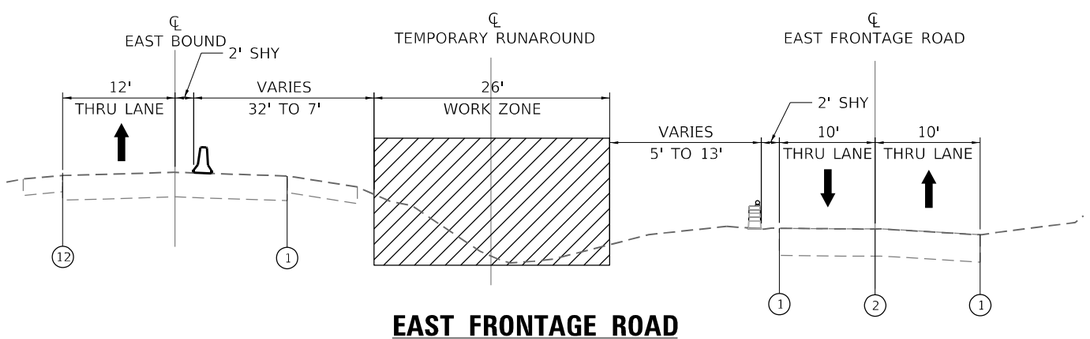

EAST FRONTAGE ROAD

EAST FRONTAGE ROAD STA. 702+85 - 704+23

LEGEND

1. TEMPORARY PAVEMENT MARKING - LINE 4" - TYPE IV TAPE (SOLID WHITE) (70307120)
2. TEMPORARY PAVEMENT MARKING - LINE 4" - TYPE IV TAPE (SOLID YELLOW) 11" C-C (70307120)
3. TEMPORARY PAVEMENT MARKING - LINE 6" - TYPE IV TAPE (SOLID WHITE) (70307130)
4. TEMPORARY PAVEMENT MARKING - LINE 12" - TYPE IV TAPE (SOLID WHITE) (70307160)
5. TEMPORARY PAVEMENT MARKING - LINE 24" - TYPE IV TAPE (SOLID WHITE) (70307210)
6. TEMPORARY PAVEMENT MARKING LETTERS AND SYMBOLS - TYPE IV TAPE (SOLID WHITE) (70307100)
7. TEMPORARY CONCRETE BARRIER (70400100)

7P TEMPORARY CONCRETE BARRIER (PINNED) (70400100)

8. TYPE II BARRICADE OR DRUM AT 50' CENTERS IN TANGENTS
   20' CENTERS IN TAPERS
   10' CENTERS IN CURVES
9. IMPACT ATTENUATORS, TEMPORARY (NON- REDIRECTIVE, NARROW), TEST LEVEL 3
10. TEMPORARY PAVEMENT MARKING - LINE 6" - TYPE IV TAPE (2' DASH - 6' SKIP WHITE) (70307130)
11. TEMPORARY PAVEMENT MARKING - LINE 4" - TYPE IV TAPE (10' DASH - 30' SKIP WHITE) (70307120)
12. TEMPORARY PAVEMENT MARKING - LINE 4" - TYPE IV TAPE (SOLID YELLOW) (70307120)
13. TEMPORARY PAVEMENT MARKING - LINE 6" - TYPE IV TAPE (2' DASH - 6' SKIP YELLOW) (70307130)

80 EXISTING PAVEMENT MARKING

90 PAVEMENT MARKING (PLACED IN PREVIOUS STAGE)

LEGEND

- EXISTING PAVEMENT
- COMPLETED PAVEMENT
- TEMPORARY PAVEMENT
- WORK AREA
- DIRECTION OF TRAFFIC
- TYPE II BARRICADE OR DRUM WITH STEADY BURNING MONO-DIRECTIONAL LIGHT @ 25' CENTERS (10' CENTERS ALONG CURVES)
- POST MOUNTED VERTICAL PANEL
- TEMPORARY CONCRETE BARRIER

PLOT DRIVER = pdf/NOLAYERScolor-NoRaster.pltcfg	DESIGNED - CE	REVISED -	STATE OF ILLINOIS DEPARTMENT OF TRANSPORTATION
PEN TABLE = D264P26-PSE.tbl	DRAWN - MMC	REVISED -	
PLOT SCALE = 2.0000 ' / in.	CHECKED - JWD	REVISED -	
PLOT DATE = 12/8/2023 12:46:47 AM	DATE - 12/08/2023	REVISED -	

TYPICAL SECTION– US ROUTE 20
PRE–STAGE C

SCALE: 2.0000 ' / in. | SHEET 047 OF 161 SHEETS | STA. TO STA.

F.A.P. RTE.	SECTION	COUNTY	TOTAL SHEETS	SHEET NO.
301	43N	JO DAVIESS	628	155

CONTRACT NO. 64P26

ILLINOIS FED. AID PROJECT

USER: 3dvc
MODEL: Default
FILE NAME: P:\02_209_007_IDOT PTB 202_022 Various Phase I-II District 2\Design\WO 1 64P26\CADD\CADD Sheets\64P26-sht-MOTOC-TYP01.dgn

EASTBOUND ADVANCE SIGNING DETAIL

(PER HIGHWAY STANDARD 701422)

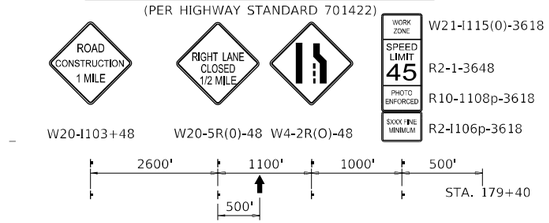

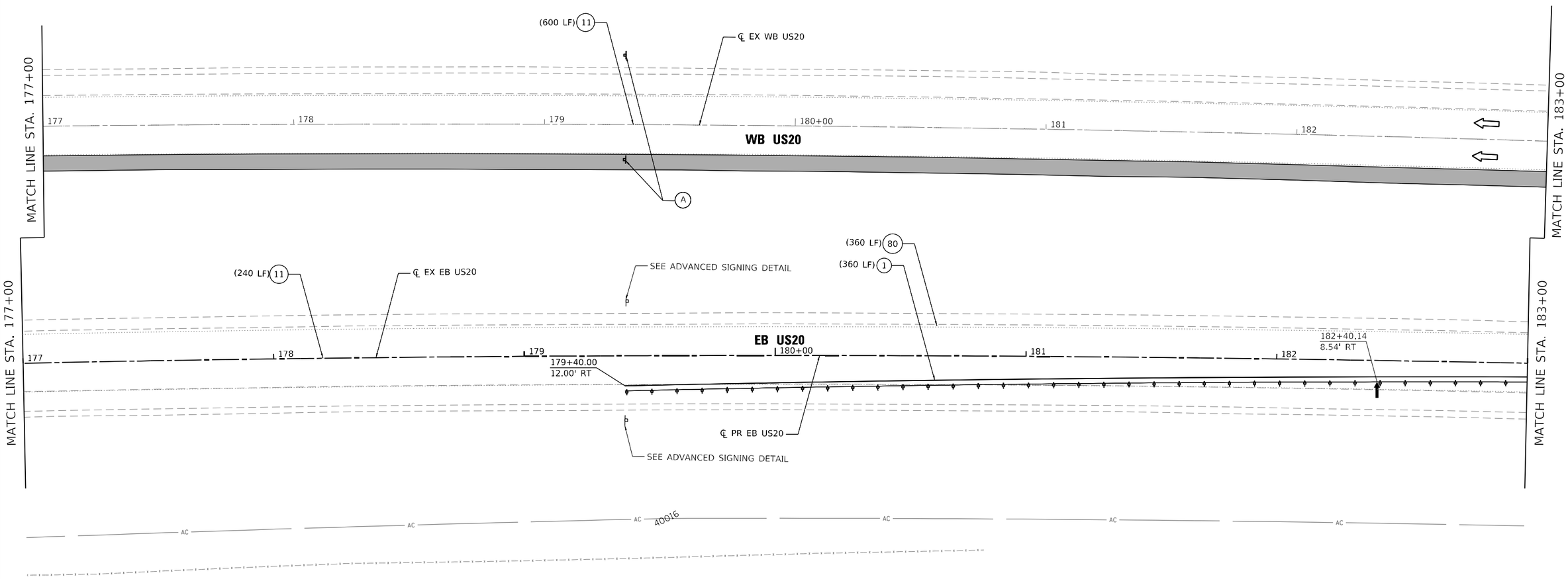

LEGEND

1. TEMPORARY PAVEMENT MARKING - LINE 4" - TYPE IV TAPE (SOLID WHITE) (70307120)
2. TEMPORARY PAVEMENT MARKING - LINE 4" - TYPE IV TAPE (SOLID YELLOW) 11" C-C (70307120)
3. TEMPORARY PAVEMENT MARKING - LINE 6" - TYPE IV TAPE (SOLID WHITE) (70307130)
4. TEMPORARY PAVEMENT MARKING - LINE 12" - TYPE IV TAPE (SOLID WHITE) (70307160)
5. TEMPORARY PAVEMENT MARKING - LINE 24" - TYPE IV TAPE (SOLID WHITE) (70307210)
6. TEMPORARY PAVEMENT MARKING LETTERS AND SYMBOLS - TYPE IV TAPE (SOLID WHITE) (70307100)
7. TEMPORARY CONCRETE BARRIER (70400100)

7P TEMPORARY CONCRETE BARRIER (PINNED) (70400100)

9. IMPACT ATTENUATORS, TEMPORARY (NON- REDIRECTIVE, NARROW), TEST LEVEL 3
10. TEMPORARY PAVEMENT MARKING - LINE 6" - TYPE IV TAPE (2' DASH - 6' SKIP WHITE) (70307130)
11. TEMPORARY PAVEMENT MARKING - LINE 4" - TYPE IV TAPE (10' DASH - 30' SKIP WHITE) (70307120)
12. TEMPORARY PAVEMENT MARKING - LINE 4" - TYPE IV TAPE (SOLID YELLOW) (70307120)
13. TEMPORARY PAVEMENT MARKING - LINE 12" - TYPE IV TAPE (SOLID YELLOW) (70307160)

PERMANENT PAVEMENT
COMPLETED TEMP PVMT
TEMPORARY PAVEMENT
WORK ZONE
POST MOUNTED VERTICAL PANELS

80 EXISTING PAVEMENT MARKING
90 PAVEMENT MARKING (PLACED IN PREVIOUS STAGE)

TEMPORARY SIGNAL HEAD
DIRECTION OF TRAFFIC
ARROW BOARD
TRAFFIC SIGN
TYPE III BARRICADE WITH FLASHING MONODIRECTIONAL LIGHTS
TEMPORARY CONCRETE BARRIER
IMPACT ATTENUATOR TEST LEVEL 3
CONSTRUCTION DRUM BARRICADES

50' C-C IN TANGENTS
20' C-C IN TAPERS
10' C-C IN RADII
TYPE II BARRICADE, DRUM, OR VERTICAL BARRICADE WITH STEADY BURN MONODIRECTIONAL LIGHT
DIRECTION INDICATOR BARRICADE WITH STEADY BURN MONODIRECTIONAL LIGHT
TEMPORARY PLASTIC DRUMS WITH STEADY BURN MONO-DIRECTIONAL LIGHTS
DRUMS

PLOT DRIVER = pdfNOLAYERScolor-NoRaster.pltcfg	DESIGNED - MJ	REVISED -	
PEN TABLE = D264P26-PSE.tbl	DRAWN - JWD	REVISED -	
PLOT SCALE = 40.0000 ' / in.	CHECKED - JWD	REVISED -	
PLOT DATE = 12/8/2023 12:46:50 AM	DATE - 12/08/2023	REVISED -	

STATE OF ILLINOIS
DEPARTMENT OF TRANSPORTATION

MOT PLAN – US ROUTE 20
PRE–STAGE C

SCALE: 40.0000 ' / in. SHEET 048 OF 161 SHEETS STA. 177+00 TO STA. 183+00

F.A.P. RTE.	SECTION	COUNTY	TOTAL SHEETS	SHEET NO.
301	43N	JO DAVIESS	628	156
		CONTRACT NO. 64P26		
	ILLINOIS	FED. AID PROJECT		

USER: jdove
MODEL: Default
FILE NAME: P:\D_209_607_TDOT PTB 202_022 Various Phase I,II District 2\Design\WO 1 64P26\CADD\CADD Sheets\64P26-ifc-MOT0C-08.dgn

MOT SIGN LEGEND

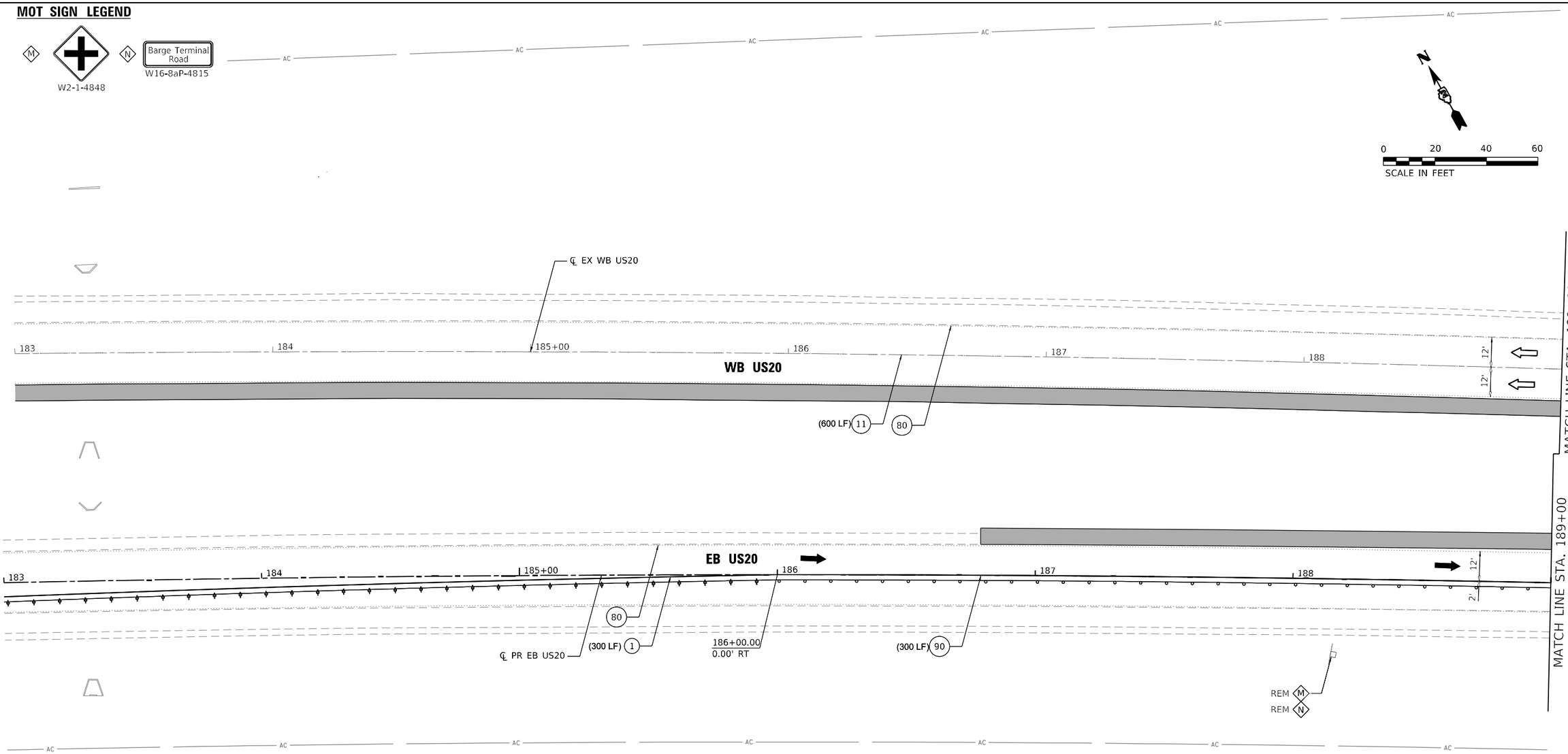

LEGEND

1. TEMPORARY PAVEMENT MARKING - LINE 4" - TYPE IV TAPE (SOLID WHITE) (70307120)
2. TEMPORARY PAVEMENT MARKING - LINE 4" - TYPE IV TAPE (SOLID YELLOW) 11" C-C (70307120)
3. TEMPORARY PAVEMENT MARKING - LINE 6" - TYPE IV TAPE (SOLID WHITE) (70307130)
4. TEMPORARY PAVEMENT MARKING - LINE 12" - TYPE IV TAPE (SOLID WHITE) (70307160)
5. TEMPORARY PAVEMENT MARKING - LINE 24" - TYPE IV TAPE (SOLID WHITE) (70307210)
6. TEMPORARY PAVEMENT MARKING LETTERS AND SYMBOLS - TYPE IV TAPE (SOLID WHITE) (70307100)
7. TEMPORARY CONCRETE BARRIER (70400100)

7P TEMPORARY CONCRETE BARRIER (PINNED) (70400100)

9. IMPACT ATTENUATORS, TEMPORARY (NON- REDIRECTIVE, NARROW), TEST LEVEL 3
10. TEMPORARY PAVEMENT MARKING - LINE 6" - TYPE IV TAPE (2' DASH - 6' SKIP WHITE) (70307130)
11. TEMPORARY PAVEMENT MARKING - LINE 4" - TYPE IV TAPE (10' DASH - 30' SKIP WHITE) (70307120)
12. TEMPORARY PAVEMENT MARKING - LINE 4" - TYPE IV TAPE (SOLID YELLOW) (70307120)
13. TEMPORARY PAVEMENT MARKING - LINE 12" - TYPE IV TAPE (SOLID YELLOW) (70307160)

PERMANENT PAVEMENT
COMPLETED TEMP PVMT
TEMPORARY PAVEMENT
WORK ZONE
POST MOUNTED VERTICAL PANELS

80 EXISTING PAVEMENT MARKING
90 PAVEMENT MARKING (PLACED IN PREVIOUS STAGE)

TEMPORARY SIGNAL HEAD
DIRECTION OF TRAFFIC
ARROW BOARD
TRAFFIC SIGN
TYPE III BARRICADE WITH FLASHING MONODIRECTIONAL LIGHTS
TEMPORARY CONCRETE BARRIER
IMPACT ATTENUATOR TEST LEVEL 3
CONSTRUCTION DRUM BARRICADES

50' C-C IN TANGENTS
20' C-C IN TAPERS
10' C-C IN RADII
TYPE II BARRICADE, DRUM, OR VERTICAL BARRICADE WITH STEADY BURN MONODIRECTIONAL LIGHT
DIRECTION INDICATOR BARRICADE WITH STEADY BURN MONODIRECTIONAL LIGHT
TEMPORARY PLASTIC DRUMS WITH STEADY BURN MONO-DIRECTIONAL LIGHTS
DRUMS

USER: jdove
MODEL: Default
FILE NAME: P:\07_269_007_IDOT PTB_269_022_Various Phase I-II District 2\Design\WO 1_64P26\CADD\CADD_Sheets\64P26-sh-MOT0C-09.dgn

PLOT DRIVER = pdfNOLAYERScolor-NoRaster.pltcfg	DESIGNED - CE	REVISED -	
PEN TABLE = D264P26-PSE.tbl	DRAWN - JWD	REVISED -	
PLOT SCALE = 40.0000 ' / in.	CHECKED - JWD	REVISED -	
PLOT DATE = 12/8/2023 12:46:52 AM	DATE - 12/08/2023	REVISED -	

STATE OF ILLINOIS
DEPARTMENT OF TRANSPORTATION

MOT PLAN – US ROUTE 20
PRE-STAGE C

SCALE: 40.0000 ' / in. SHEET 049 OF 161 SHEETS STA. 183+00 TO STA. 189+00

F.A.P. RTE.	SECTION	COUNTY	TOTAL SHEETS	SHEET NO.
301	43N	JO DAVIESS	628	157

CONTRACT NO. 64P26

ILLINOIS FED. AID PROJECT

MOT SIGN LEGEND

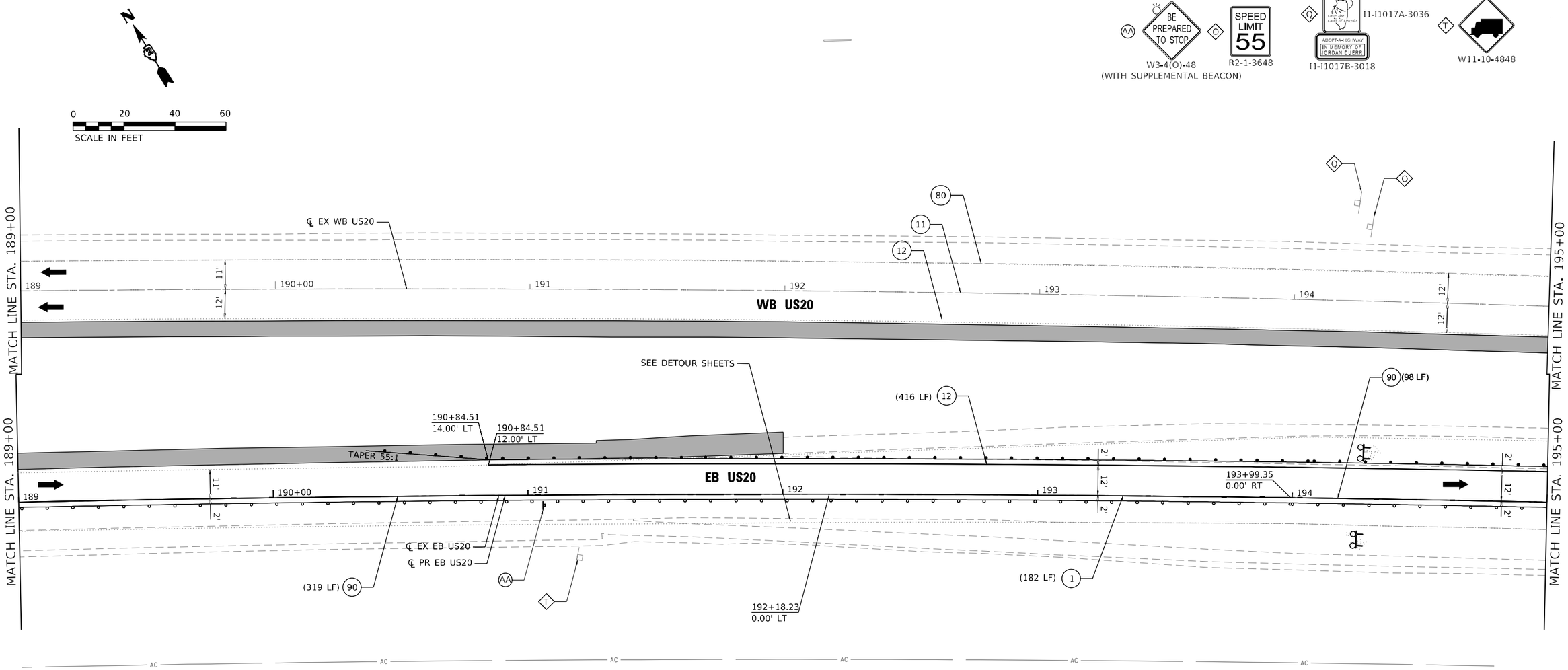

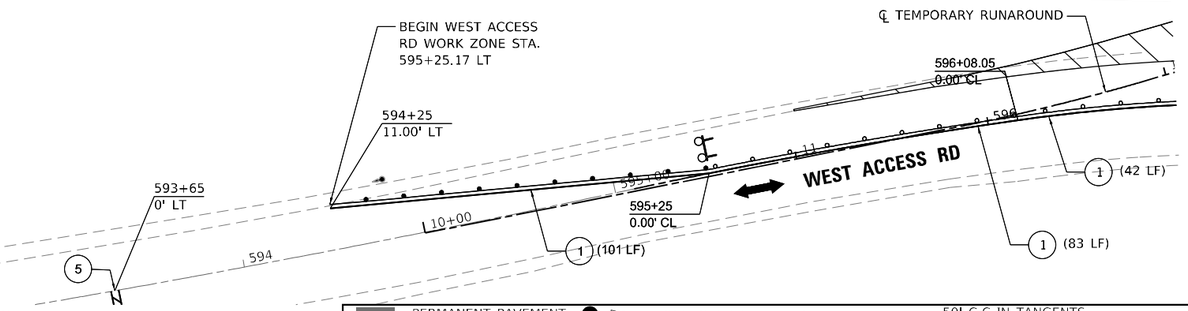

EASTBOUND ADVANCE SIGNING DETAIL

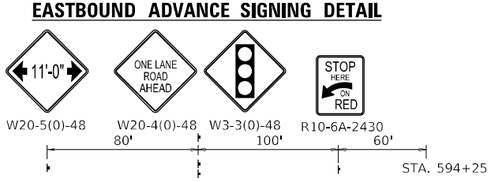

LEGEND

1. TEMPORARY PAVEMENT MARKING - LINE 4" - TYPE IV TAPE (SOLID WHITE) (70307120)
2. TEMPORARY PAVEMENT MARKING - LINE 4" - TYPE IV TAPE (SOLID YELLOW) 11" C-C (70307120)
3. TEMPORARY PAVEMENT MARKING - LINE 6" - TYPE IV TAPE (SOLID WHITE) (70307130)
4. TEMPORARY PAVEMENT MARKING - LINE 12" - TYPE IV TAPE (SOLID WHITE) (70307160)
5. TEMPORARY PAVEMENT MARKING - LINE 24" - TYPE IV TAPE (SOLID WHITE) (70307210)
6. TEMPORARY PAVEMENT MARKING LETTERS AND SYMBOLS - TYPE IV TAPE (SOLID WHITE) (70307100)
7. TEMPORARY CONCRETE BARRIER (70400100)

7P TEMPORARY CONCRETE BARRIER (PINNED) (70400100)

9. IMPACT ATTENUATORS, TEMPORARY (NON- REDIRECTIVE, NARROW), TEST LEVEL 3
10. TEMPORARY PAVEMENT MARKING - LINE 6" - TYPE IV TAPE (2' DASH - 6' SKIP WHITE) (70307130)
11. TEMPORARY PAVEMENT MARKING - LINE 4" - TYPE IV TAPE (10' DASH - 30' SKIP WHITE) (70307120)
12. TEMPORARY PAVEMENT MARKING - LINE 4" - TYPE IV TAPE (SOLID YELLOW) (70307120)
13. TEMPORARY PAVEMENT MARKING - LINE 12" - TYPE IV TAPE (SOLID YELLOW) (70307160)

PERMANENT PAVEMENT
COMPLETED TEMP PVMT
TEMPORARY PAVEMENT
WORK ZONE
POST MOUNTED VERTICAL PANELS

80 EXISTING PAVEMENT MARKING
90 PAVEMENT MARKING (PLACED IN PREVIOUS STAGE)

TEMPORARY SIGNAL HEAD
DIRECTION OF TRAFFIC
ARROW BOARD
TRAFFIC SIGN
TYPE III BARRICADE WITH FLASHING MONODIRECTIONAL LIGHTS
TEMPORARY CONCRETE BARRIER
IMPACT ATTENUATOR TEST LEVEL 3
CONSTRUCTION DRUM BARRICADES

50' C-C IN TANGENTS
20' C-C IN TAPERS
10' C-C IN RADII
TYPE II BARRICADE, DRUM, OR VERTICAL BARRICADE WITH STEADY BURN MONODIRECTIONAL LIGHT
DIRECTION INDICATOR BARRICADE WITH STEADY BURN MONODIRECTIONAL LIGHT
TEMPORARY PLASTIC DRUMS WITH STEADY BURN MONO-DIRECTIONAL LIGHTS
DRUMS

PLOT DRIVER = pdfNOLAYERScolor-NoRaster.pltcfg	DESIGNED - CE	REVISED -	
PEN TABLE = D264P26-PSE.tbl	DRAWN - JWD	REVISED -	
PLOT SCALE = 40.0000 ' / in.	CHECKED - JWD	REVISED -	
PLOT DATE = 12/8/2023 12:46:53 AM	DATE - 12/08/2023	REVISED -	

STATE OF ILLINOIS
DEPARTMENT OF TRANSPORTATION

MOT PLAN – US ROUTE 20
PRE-STAGE C

SCALE: 40.0000 ' / in. SHEET 050 OF 161 SHEETS STA. 189+00 TO STA. 195+00

F.A.P. RTE.	SECTION	COUNTY	TOTAL SHEETS	SHEET NO.
301	43N	JO DAVIESS	628	158
		CONTRACT NO. 64P26		
		ILLINOIS	FED. AID PROJECT	

USER: 3dvc
MODEL: Default
FILE NAME: P:\02_209_007_IDOT PTB 202_022 Various Phase I-II District 2\Design\WO 1 64P26\CADD\CADD Sheets\64P26-sht-MOT0C-10.dgn

MOT SIGN LEGEND

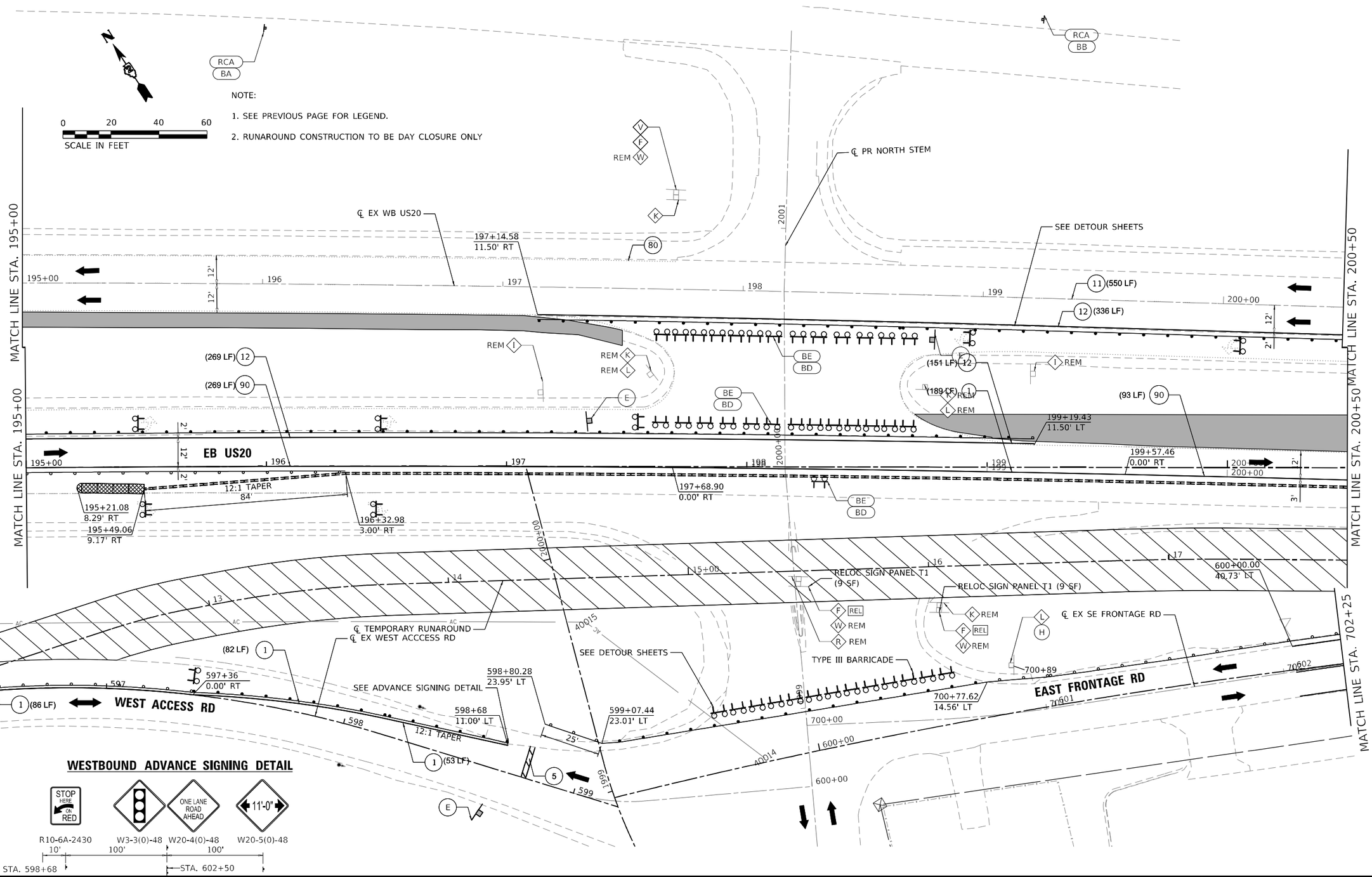

USER: jdavis
MODEL: Default
FILE NAME: P:\02_209_607_IDOT PTB 202_022 Various Phase I,II District 2\Design\WO 1 64P26\CADD\CADD Sheets\64P26-ih-MOT0C-11.dgn

PLOT DRIVER = pdfNOLAYERScolor-NoRaster.pltcfg	DESIGNED - CE	REVISED -	
PEN TABLE = D264P26-PSE.tbl	DRAWN - JWD	REVISED -	
PLOT SCALE = 40.0000 ' / in.	CHECKED - JWD	REVISED -	
PLOT DATE = 12/8/2023 12:46:55 AM	DATE - 12/08/2023	REVISED -	

STATE OF ILLINOIS
DEPARTMENT OF TRANSPORTATION

MOT PLAN – US ROUTE 20
PRE–STAGE C

SCALE: 40.0000 ' / in. SHEET 051 OF 161 SHEETS STA. 195+00 TO STA. 200+50

F.A.P. RTE.	SECTION	COUNTY	TOTAL SHEETS	SHEET NO.
301	43N	JO DAVIESS	628	159
		CONTRACT NO. 64P26		
		ILLINOIS FED. AID PROJECT		

MOT SIGN LEGEND

BO — W3-3(O)-48

TO SOUTH BARGE TERMINAL RD. — W17-I100(O)-6030

0 20 40 60
SCALE IN FEET

NOTE

1. RUNAROUND CONSTRUCTION TO BE DAY CLOSURE ONLY

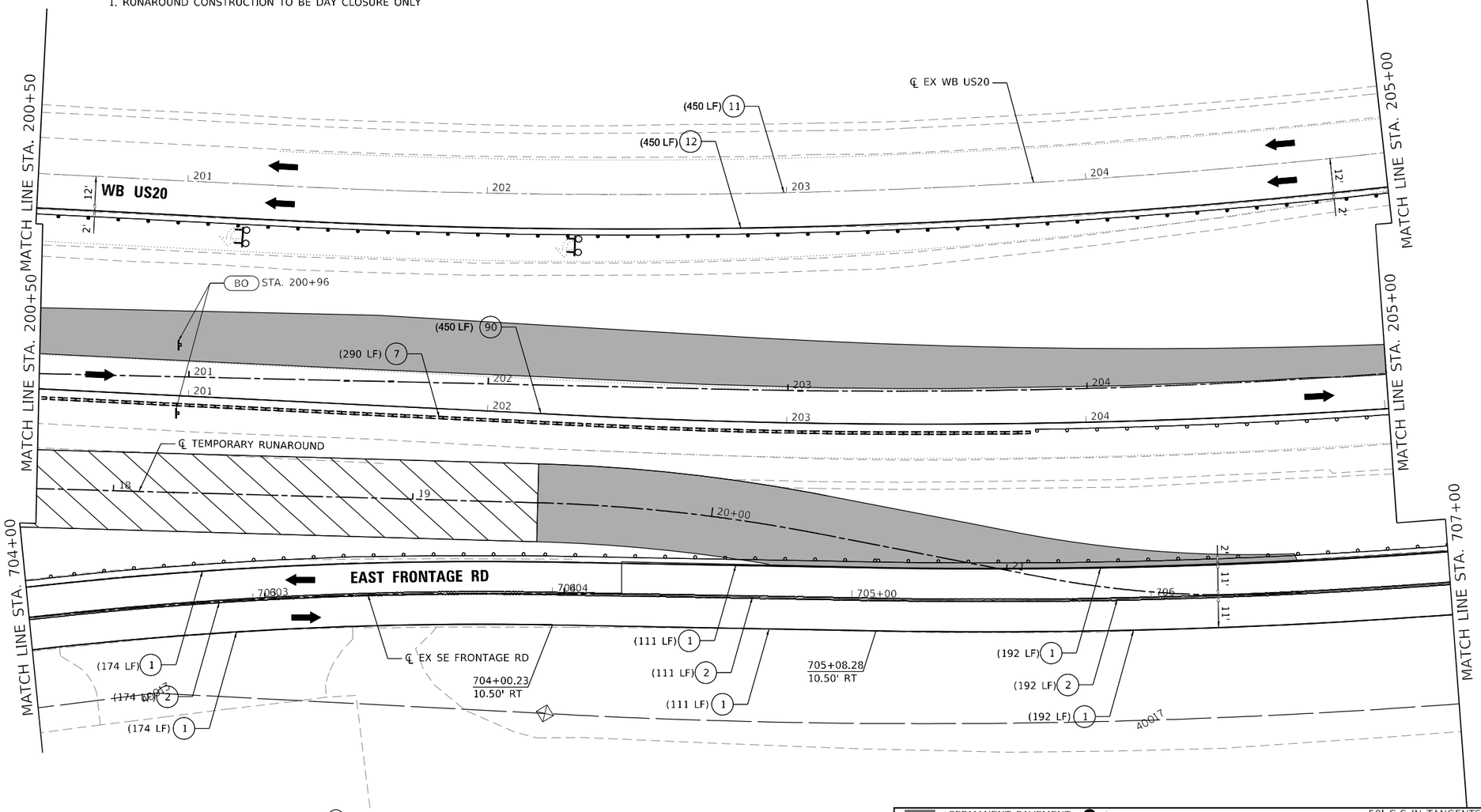

LEGEND

1. TEMPORARY PAVEMENT MARKING - LINE 4" - TYPE IV TAPE (SOLID WHITE) (70307120)
2. TEMPORARY PAVEMENT MARKING - LINE 4" - TYPE IV TAPE (SOLID YELLOW) 11" C-C (70307120)
3. TEMPORARY PAVEMENT MARKING - LINE 6" - TYPE IV TAPE (SOLID WHITE) (70307130)
4. TEMPORARY PAVEMENT MARKING - LINE 12" - TYPE IV TAPE (SOLID WHITE) (70307160)
5. TEMPORARY PAVEMENT MARKING - LINE 24" - TYPE IV TAPE (SOLID WHITE) (70307210)
6. TEMPORARY PAVEMENT MARKING LETTERS AND SYMBOLS - TYPE IV TAPE (SOLID WHITE) (70307100)
7. TEMPORARY CONCRETE BARRIER (70400100)

7P TEMPORARY CONCRETE BARRIER (PINNED) (70400100)

9. IMPACT ATTENUATORS, TEMPORARY (NON- REDIRECTIVE, NARROW), TEST LEVEL 3
10. TEMPORARY PAVEMENT MARKING - LINE 6" - TYPE IV TAPE (2' DASH - 6' SKIP WHITE) (70307130)
11. TEMPORARY PAVEMENT MARKING - LINE 4" - TYPE IV TAPE (10' DASH - 30' SKIP WHITE) (70307120)
12. TEMPORARY PAVEMENT MARKING - LINE 4" - TYPE IV TAPE (SOLID YELLOW) (70307120)
13. TEMPORARY PAVEMENT MARKING - LINE 12" - TYPE IV TAPE (SOLID YELLOW) (70307160)

PERMANENT PAVEMENT
COMPLETED TEMP PVMT
TEMPORARY PAVEMENT
WORK ZONE
POST MOUNTED VERTICAL PANELS

80 EXISTING PAVEMENT MARKING
90 PAVEMENT MARKING (PLACED IN PREVIOUS STAGE)

TEMPORARY SIGNAL HEAD
DIRECTION OF TRAFFIC
ARROW BOARD
TRAFFIC SIGN
TYPE III BARRICADE WITH FLASHING MONODIRECTIONAL LIGHTS
TEMPORARY CONCRETE BARRIER
IMPACT ATTENUATOR TEST LEVEL 3
CONSTRUCTION DRUM BARRICADES

50' C-C IN TANGENTS
20' C-C IN TAPERS
10' C-C IN RADII
TYPE II BARRICADE, DRUM, OR VERTICAL BARRICADE WITH STEADY BURN MONODIRECTIONAL LIGHT
DIRECTION INDICATOR BARRICADE WITH STEADY BURN MONODIRECTIONAL LIGHT
TEMPORARY PLASTIC DRUMS WITH STEADY BURN MONO-DIRECTIONAL LIGHTS
DRUMS

PLOT DRIVER = pdfNOLAYERScolor-NoRaster.pltcfg	DESIGNED - CE	REVISED -	
PEN TABLE = D264P26-PSE.tbl	DRAWN - JWD	REVISED -	
PLOT SCALE = 40.0000 ' / in.	CHECKED - JWD	REVISED -	
PLOT DATE = 12/8/2023 12:46:57 AM	DATE - 12/08/2023	REVISED -	

STATE OF ILLINOIS
DEPARTMENT OF TRANSPORTATION

MOT PLAN – US ROUTE 20
PRE-STAGE C

SCALE: 40.0000 ' / in. SHEET 052 OF 161 SHEETS STA. 200+50 TO STA. 205+00

F.A.P. RTE.	SECTION	COUNTY	TOTAL SHEETS	SHEET NO.
301	43N	JO DAVIESS	628	160
		CONTRACT NO. 64P26		
		ILLINOIS	FED. AID PROJECT	

USER: Jdove
MODEL: Default
FILE NAME: P:\02-209_007_IDOT PTB 202_022 Various Phase I-II District 2\Design\WO 1_64P26\CADD\CADD Sheets\64P26-sht-MOTOC-12.dgn

MOT SIGN LEGEND

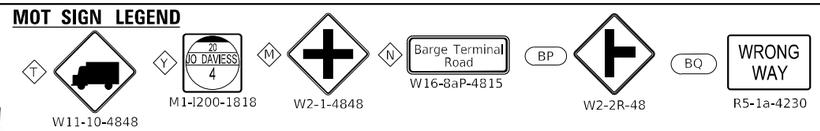

WESTBOUND ADVANCE SIGNING DETAIL

(PER HIGHWAY STANDARD 701422)

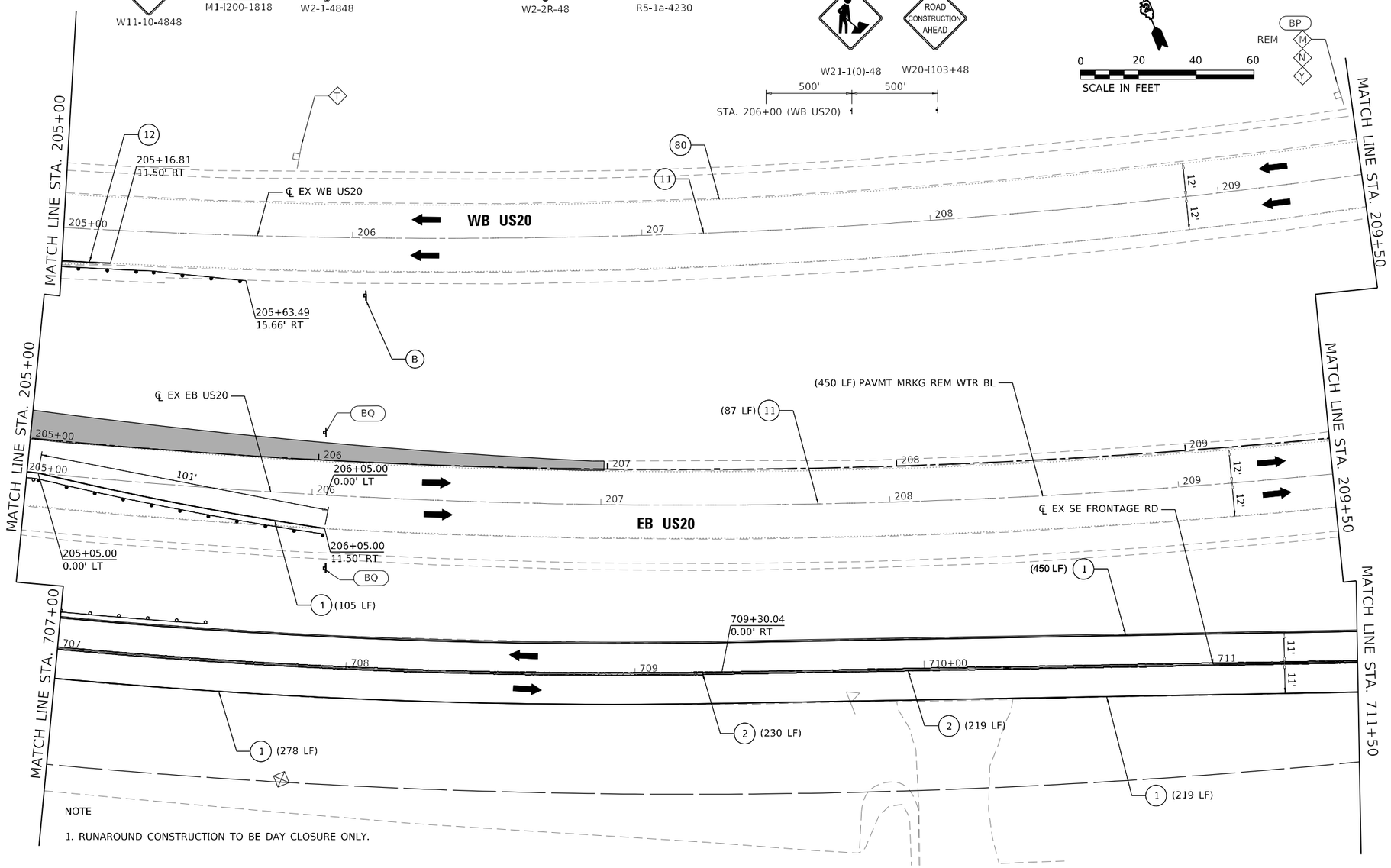

NOTE

1. RUNAROUND CONSTRUCTION TO BE DAY CLOSURE ONLY.

LEGEND

1. TEMPORARY PAVEMENT MARKING - LINE 4" - TYPE IV TAPE (SOLID WHITE) (70307120)
2. TEMPORARY PAVEMENT MARKING - LINE 4" - TYPE IV TAPE (SOLID YELLOW) 11" C-C (70307120)
3. TEMPORARY PAVEMENT MARKING - LINE 6" - TYPE IV TAPE (SOLID WHITE) (70307130)
4. TEMPORARY PAVEMENT MARKING - LINE 12" - TYPE IV TAPE (SOLID WHITE) (70307160)
5. TEMPORARY PAVEMENT MARKING - LINE 24" - TYPE IV TAPE (SOLID WHITE) (70307210)
6. TEMPORARY PAVEMENT MARKING LETTERS AND SYMBOLS - TYPE IV TAPE (SOLID WHITE) (70307100)
7. TEMPORARY CONCRETE BARRIER (70400100)

7P TEMPORARY CONCRETE BARRIER (PINNED) (70400100)

9. IMPACT ATTENUATORS, TEMPORARY (NON- REDIRECTIVE, NARROW), TEST LEVEL 3
10. TEMPORARY PAVEMENT MARKING - LINE 6" - TYPE IV TAPE (2' DASH - 6' SKIP WHITE) (70307130)
11. TEMPORARY PAVEMENT MARKING - LINE 4" - TYPE IV TAPE (10' DASH - 30' SKIP WHITE) (70307120)
12. TEMPORARY PAVEMENT MARKING - LINE 4" - TYPE IV TAPE (SOLID YELLOW) (70307120)
13. TEMPORARY PAVEMENT MARKING - LINE 12" - TYPE IV TAPE (SOLID YELLOW) (70307160)

PERMANENT PAVEMENT
COMPLETED TEMP PVMT
TEMPORARY PAVEMENT
WORK ZONE
POST MOUNTED VERTICAL PANELS

80 EXISTING PAVEMENT MARKING
90 PAVEMENT MARKING (PLACED IN PREVIOUS STAGE)

TEMPORARY SIGNAL HEAD
DIRECTION OF TRAFFIC
ARROW BOARD
TRAFFIC SIGN
TYPE III BARRICADE WITH FLASHING MONODIRECTIONAL LIGHTS
TEMPORARY CONCRETE BARRIER
IMPACT ATTENUATOR TEST LEVEL 3
CONSTRUCTION DRUM BARRICADES

50' C-C IN TANGENTS
20' C-C IN TAPERS
10' C-C IN RADII
TYPE II BARRICADE, DRUM, OR VERTICAL BARRICADE WITH STEADY BURN MONODIRECTIONAL LIGHT
DIRECTION INDICATOR BARRICADE WITH STEADY BURN MONODIRECTIONAL LIGHT
TEMPORARY PLASTIC DRUMS WITH STEADY BURN MONO-DIRECTIONAL LIGHTS
DRUMS

USER: jdavo
MODEL: Default
FILE NAME: P:\02_209_007_IDOT PTB 202_022 Various Phase I-II District 2\Design\WO 1 64P26\CADD\CADD Sheets\64P26-ln-MOTDC-13.dgn

PLOT DRIVER = pdfNOLAYERScolor-NoRaster.pltcfg	DESIGNED - CE	REVISED -	
PEN TABLE = D264P26-PSE.tbl	DRAWN - JWD	REVISED -	
PLOT SCALE = 40.0000 ' / in.	CHECKED - JWD	REVISED -	
PLOT DATE = 12/8/2023 12:46:59 AM	DATE - 12/08/2023	REVISED -	

STATE OF ILLINOIS
DEPARTMENT OF TRANSPORTATION

MOT PLAN – US ROUTE 20
PRE-STAGE C

SCALE: 40.0000 ' / in. SHEET 053 OF SMOTSHEETS STA. 205+00 TO STA. 209+50

F.A.P. RTE.	SECTION	COUNTY	TOTAL SHEETS	SHEET NO.
301	43N	JO DAVIESS	628	161
		CONTRACT NO. 64P26		
		ILLINOIS	FED. AID PROJECT	

MOT SIGN LEGEND

M1-I200-1818 (JO DAVIESS 4) — BK
R10-6A-2430 (STOP HERE ON RED)
R6-1L-5418 (ONE WAY) — K
R6-1R-5418 (WAY ONE) — V
R5-1-3636 (DO NOT ENTER) — I
R10-11a-3648 (NO TURN ON RED) — BR

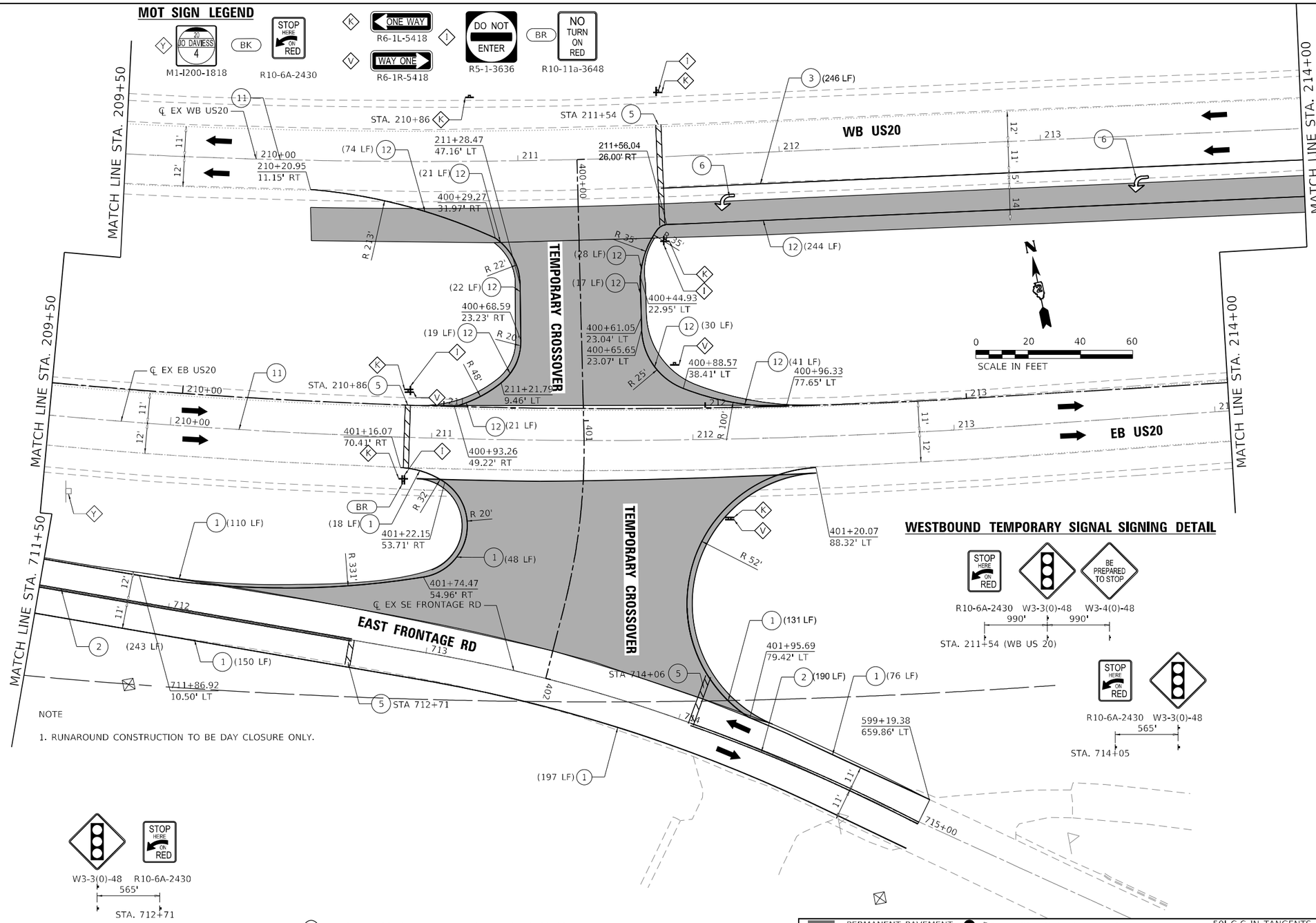

WESTBOUND TEMPORARY SIGNAL SIGNING DETAIL

NOTE

1. RUNAROUND CONSTRUCTION TO BE DAY CLOSURE ONLY.

LEGEND

1. TEMPORARY PAVEMENT MARKING - LINE 4" - TYPE IV TAPE (SOLID WHITE) (70307120)
2. TEMPORARY PAVEMENT MARKING - LINE 4" - TYPE IV TAPE (SOLID YELLOW) 11" C-C (70307120)
3. TEMPORARY PAVEMENT MARKING - LINE 6" - TYPE IV TAPE (SOLID WHITE) (70307130)
4. TEMPORARY PAVEMENT MARKING - LINE 12" - TYPE IV TAPE (SOLID WHITE) (70307160)
5. TEMPORARY PAVEMENT MARKING - LINE 24" - TYPE IV TAPE (SOLID WHITE) (70307210)
6. TEMPORARY PAVEMENT MARKING LETTERS AND SYMBOLS - TYPE IV TAPE (SOLID WHITE) (70307100)
7. TEMPORARY CONCRETE BARRIER (70400100)

7P TEMPORARY CONCRETE BARRIER (PINNED) (70400100)

9. IMPACT ATTENUATORS, TEMPORARY (NON- REDIRECTIVE, NARROW), TEST LEVEL 3
10. TEMPORARY PAVEMENT MARKING - LINE 6" - TYPE IV TAPE (2' DASH - 6' SKIP WHITE) (70307130)
11. TEMPORARY PAVEMENT MARKING - LINE 4" - TYPE IV TAPE (10' DASH - 30' SKIP WHITE) (70307120)
12. TEMPORARY PAVEMENT MARKING - LINE 4" - TYPE IV TAPE (SOLID YELLOW) (70307120)
13. TEMPORARY PAVEMENT MARKING - LINE 12" - TYPE IV TAPE (SOLID YELLOW) (70307160)

80 EXISTING PAVEMENT MARKING

90 PAVEMENT MARKING (PLACED IN PREVIOUS STAGE)

PERMANENT PAVEMENT
COMPLETED TEMP PVMT
TEMPORARY PAVEMENT
WORK ZONE
POST MOUNTED VERTICAL PANELS

TEMPORARY SIGNAL HEAD
DIRECTION OF TRAFFIC
ARROW BOARD
TRAFFIC SIGN
TYPE III BARRICADE WITH FLASHING MONODIRECTIONAL LIGHTS
TEMPORARY CONCRETE BARRIER
IMPACT ATTENUATOR TEST LEVEL 3
CONSTRUCTION DRUM BARRICADES

50' C-C IN TANGENTS
20' C-C IN TAPERS
10' C-C IN RADII
TYPE II BARRICADE, DRUM, OR VERTICAL BARRICADE WITH STEADY BURN MONODIRECTIONAL LIGHT
DIRECTION INDICATOR BARRICADE WITH STEADY BURN MONODIRECTIONAL LIGHT
TEMPORARY PLASTIC DRUMS WITH STEADY BURN MONO-DIRECTIONAL LIGHTS
DRUMS

USER: jdove
MODEL: Default
FILE NAME: P:\02-209_607_IDOT PTB 202_072 >Various Phase I-III District 2\Design\WO 1 64P26\CADD\CADD Sheets\64P26-ln-MOT0C-14.dgn

PLOT DRIVER = pdfNOLAYERScolor-NoRaster.pltcfg	DESIGNED - CE	REVISED -	
PEN TABLE = D264P26-PSE.tbl	DRAWN - JWD	REVISED -	
PLOT SCALE = 40.0000 ' / in.	CHECKED - JWD	REVISED -	
PLOT DATE = 12/8/2023 12:47:01 AM	DATE - 12/08/2023	REVISED -	

STATE OF ILLINOIS
DEPARTMENT OF TRANSPORTATION

MOT PLAN – US ROUTE 20
PRE–STAGE C

SCALE: 40.0000 ' / in. SHEET 054 OF 161 SHEETS STA. 209+50 TO STA. 214+00

F.A.P. RTE.	SECTION	COUNTY	TOTAL SHEETS	SHEET NO.
301	43N	JO DAVIESS	628	162
		CONTRACT NO. 64P26		
		ILLINOIS	FED. AID PROJECT	

MOT SIGN LEGEND

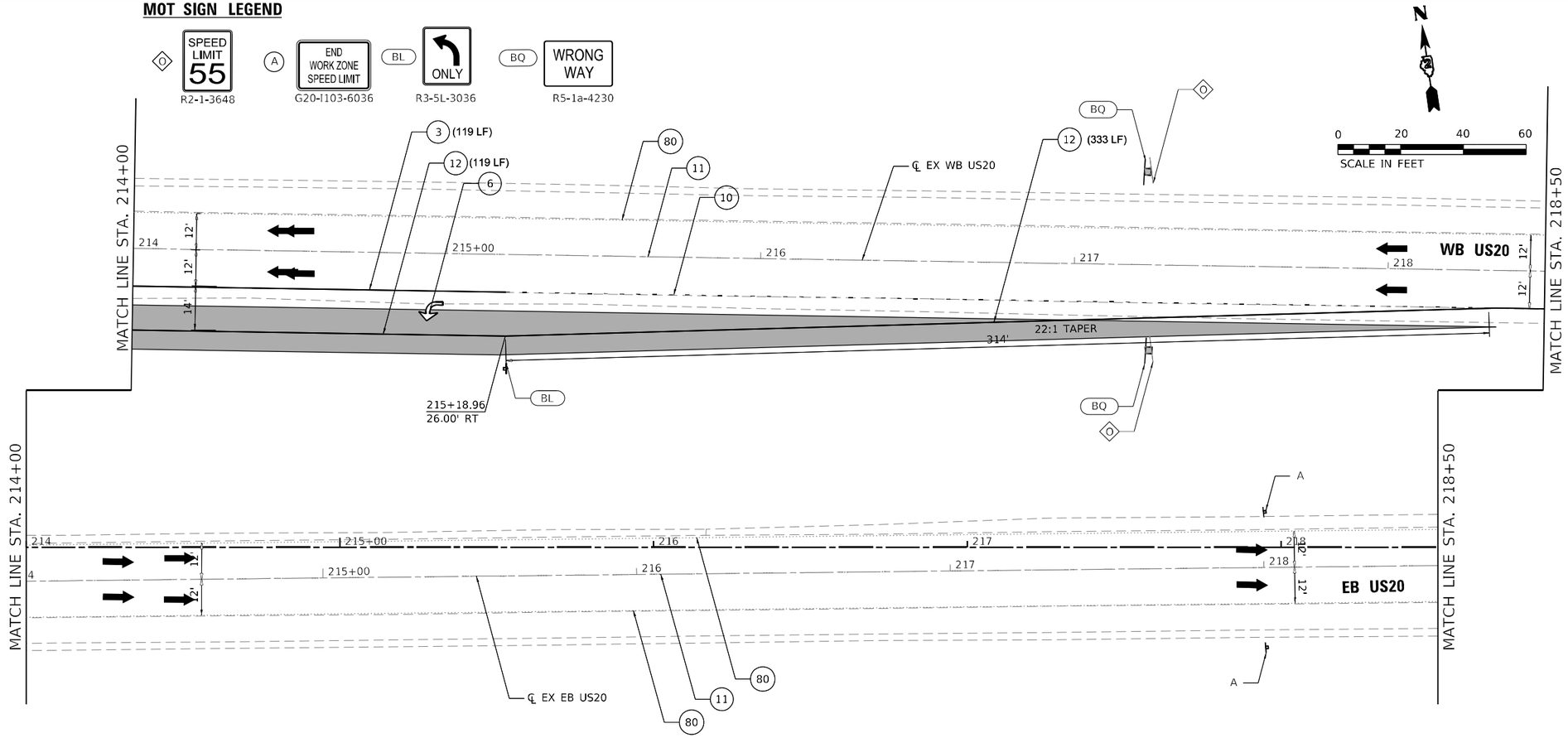

LEGEND

1. TEMPORARY PAVEMENT MARKING - LINE 4" - TYPE IV TAPE (SOLID WHITE) (70307120)
2. TEMPORARY PAVEMENT MARKING - LINE 4" - TYPE IV TAPE (SOLID YELLOW) 11" C-C (70307120)
3. TEMPORARY PAVEMENT MARKING - LINE 6" - TYPE IV TAPE (SOLID WHITE) (70307130)
4. TEMPORARY PAVEMENT MARKING - LINE 12" - TYPE IV TAPE (SOLID WHITE) (70307160)
5. TEMPORARY PAVEMENT MARKING - LINE 24" - TYPE IV TAPE (SOLID WHITE) (70307210)
6. TEMPORARY PAVEMENT MARKING LETTERS AND SYMBOLS - TYPE IV TAPE (SOLID WHITE) (70307100)
7. TEMPORARY CONCRETE BARRIER (70400100)

7P. TEMPORARY CONCRETE BARRIER (PINNED) (70400100)

9. IMPACT ATTENUATORS, TEMPORARY (NON- REDIRECTIVE, NARROW), TEST LEVEL 3
10. TEMPORARY PAVEMENT MARKING - LINE 6" - TYPE IV TAPE (2' DASH - 6' SKIP WHITE) (70307130)
11. TEMPORARY PAVEMENT MARKING - LINE 4" - TYPE IV TAPE (10' DASH - 30' SKIP WHITE) (70307120)
12. TEMPORARY PAVEMENT MARKING - LINE 4" - TYPE IV TAPE (SOLID YELLOW) (70307120)
13. TEMPORARY PAVEMENT MARKING - LINE 12" - TYPE IV TAPE (SOLID YELLOW) (70307160)

PERMANENT PAVEMENT
COMPLETED TEMP PVMT
TEMPORARY PAVEMENT
WORK ZONE
POST MOUNTED VERTICAL PANELS

80. EXISTING PAVEMENT MARKING
90. PAVEMENT MARKING (PLACED IN PREVIOUS STAGE)

TEMPORARY SIGNAL HEAD
DIRECTION OF TRAFFIC
ARROW BOARD
TRAFFIC SIGN
TYPE III BARRICADE WITH FLASHING MONODIRECTIONAL LIGHTS
TEMPORARY CONCRETE BARRIER
IMPACT ATTENUATOR TEST LEVEL 3
CONSTRUCTION DRUM BARRICADES

50' C-C IN TANGENTS
20' C-C IN TAPERS
10' C-C IN RADII
TYPE II BARRICADE, DRUM, OR VERTICAL BARRICADE WITH STEADY BURN MONODIRECTIONAL LIGHT
DIRECTION INDICATOR BARRICADE WITH STEADY BURN MONODIRECTIONAL LIGHT
TEMPORARY PLASTIC DRUMS WITH STEADY BURN MONO-DIRECTIONAL LIGHTS
DRUMS

PLOT DRIVER = pdfNOLAYERScolor-NoRaster.pltcfg	DESIGNED - CE	REVISED -	
PEN TABLE = D264P26-PSE.tbl	DRAWN - JWD	REVISED -	
PLOT SCALE = 40.0000 ' / in.	CHECKED - JWD	REVISED -	
PLOT DATE = 12/8/2023 12:47:02 AM	DATE - 12/08/2023	REVISED -	

STATE OF ILLINOIS
DEPARTMENT OF TRANSPORTATION

MOT PLAN – US ROUTE 20
PRE-STAGE C

SCALE: 40.0000 ' / in. SHEET 055 OF 161 SHEETS STA. 214+00 TO STA. 218+50

F.A.P. RTE.	SECTION	COUNTY	TOTAL SHEETS	SHEET NO.
301	43N	JO DAVIESS	628	163
		CONTRACT NO. 64P26		
		ILLINOIS FED. AID PROJECT		

USER: dove
MODEL: Default
FILE NAME: P:\02_209_007_IDOT PTB 202_022 Various Phase I-II District 2\Design\WO 1 64P26\CADD\CADD Sheets\64P26-sht-MOTOC-15.dgn

MOT SIGN LEGEND

W3-5-4848

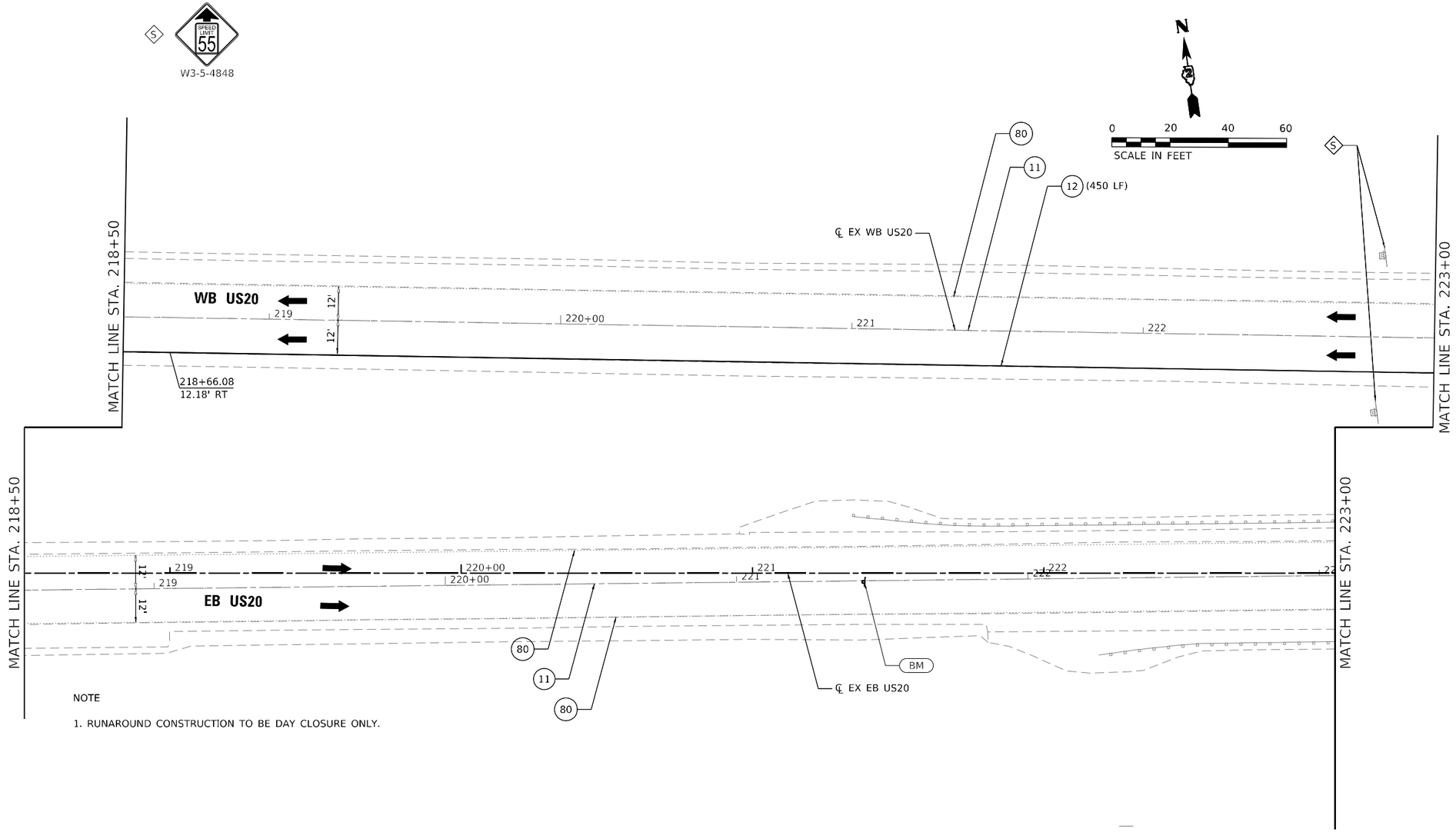

NOTE

1. RUNAROUND CONSTRUCTION TO BE DAY CLOSURE ONLY.

LEGEND

1. TEMPORARY PAVEMENT MARKING - LINE 4" - TYPE IV TAPE (SOLID WHITE) (70307120)
2. TEMPORARY PAVEMENT MARKING - LINE 4" - TYPE IV TAPE (SOLID YELLOW) 11" C-C (70307120)
3. TEMPORARY PAVEMENT MARKING - LINE 6" - TYPE IV TAPE (SOLID WHITE) (70307130)
4. TEMPORARY PAVEMENT MARKING - LINE 12" - TYPE IV TAPE (SOLID WHITE) (70307160)
5. TEMPORARY PAVEMENT MARKING - LINE 24" - TYPE IV TAPE (SOLID WHITE) (70307210)
6. TEMPORARY PAVEMENT MARKING LETTERS AND SYMBOLS - TYPE IV TAPE (SOLID WHITE) (70307100)
7. TEMPORARY CONCRETE BARRIER (70400100)

7P TEMPORARY CONCRETE BARRIER (PINNED) (70400100)

9 IMPACT ATTENUATORS, TEMPORARY (NON- REDIRECTIVE, NARROW), TEST LEVEL 3

10 TEMPORARY PAVEMENT MARKING - LINE 6" - TYPE IV TAPE (2' DASH - 6' SKIP WHITE) (70307130)

11 TEMPORARY PAVEMENT MARKING - LINE 4" - TYPE IV TAPE (10' DASH - 30' SKIP WHITE) (70307120)

12 TEMPORARY PAVEMENT MARKING - LINE 4" - TYPE IV TAPE (SOLID YELLOW) (70307120)

13 TEMPORARY PAVEMENT MARKING - LINE 12" - TYPE IV TAPE (SOLID YELLOW) (70307160)

PERMANENT PAVEMENT
COMPLETED TEMP PVMT
TEMPORARY PAVEMENT
WORK ZONE
POST MOUNTED VERTICAL PANELS

80 EXISTING PAVEMENT MARKING

90 PAVEMENT MARKING (PLACED IN PREVIOUS STAGE)

TEMPORARY SIGNAL HEAD
DIRECTION OF TRAFFIC
ARROW BOARD
TRAFFIC SIGN
TYPE III BARRICADE WITH FLASHING MONODIRECTIONAL LIGHTS
TEMPORARY CONCRETE BARRIER
IMPACT ATTENUATOR TEST LEVEL 3
CONSTRUCTION DRUM BARRICADES

50' C-C IN TANGENTS
20' C-C IN TAPERS
10' C-C IN RADII

TYPE II BARRICADE, DRUM, OR VERTICAL BARRICADE WITH STEADY BURN MONODIRECTIONAL LIGHT
DIRECTION INDICATOR BARRICADE WITH STEADY BURN MONODIRECTIONAL LIGHT
TEMPORARY PLASTIC DRUMS WITH STEADY BURN MONO-DIRECTIONAL LIGHTS
DRUMS

PLOT DRIVER = pdfNOLAYERScolor-NoRaster.pltcfg	DESIGNED - CE	REVISED -	
PEN TABLE = D264P26-PSE.tbl	DRAWN - JWD	REVISED -	
PLOT SCALE = 40.0000 ' / in.	CHECKED - JWD	REVISED -	
PLOT DATE = 12/8/2023 12:47:04 AM	DATE - 12/08/2023	REVISED -	

STATE OF ILLINOIS
DEPARTMENT OF TRANSPORTATION

MOT PLAN – US ROUTE 20
PRE–STAGE C

SCALE: 40.0000 ' / in. SHEET 056 OF 161 SHEETS STA. 218+50 TO STA. 233+00

F.A.P. RTE.	SECTION	COUNTY	TOTAL SHEETS	SHEET NO.
301	43N	JO DAVIESS	628	164

CONTRACT NO. 64P26

ILLINOIS FED. AID PROJECT

USER: dlove
MODEL: Default
FILE NAME: P:\02_209_007_IDOT PTB 209_022 Various Phase I-II District 2\Design\WO 1 64P26\CADD\CADD Sheets\64P26-ln-MOTDC-16.dgn

MOT SIGN LEGEND

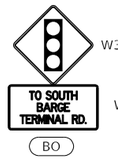

W3-3(O)-48

W17-I100(O)-6030

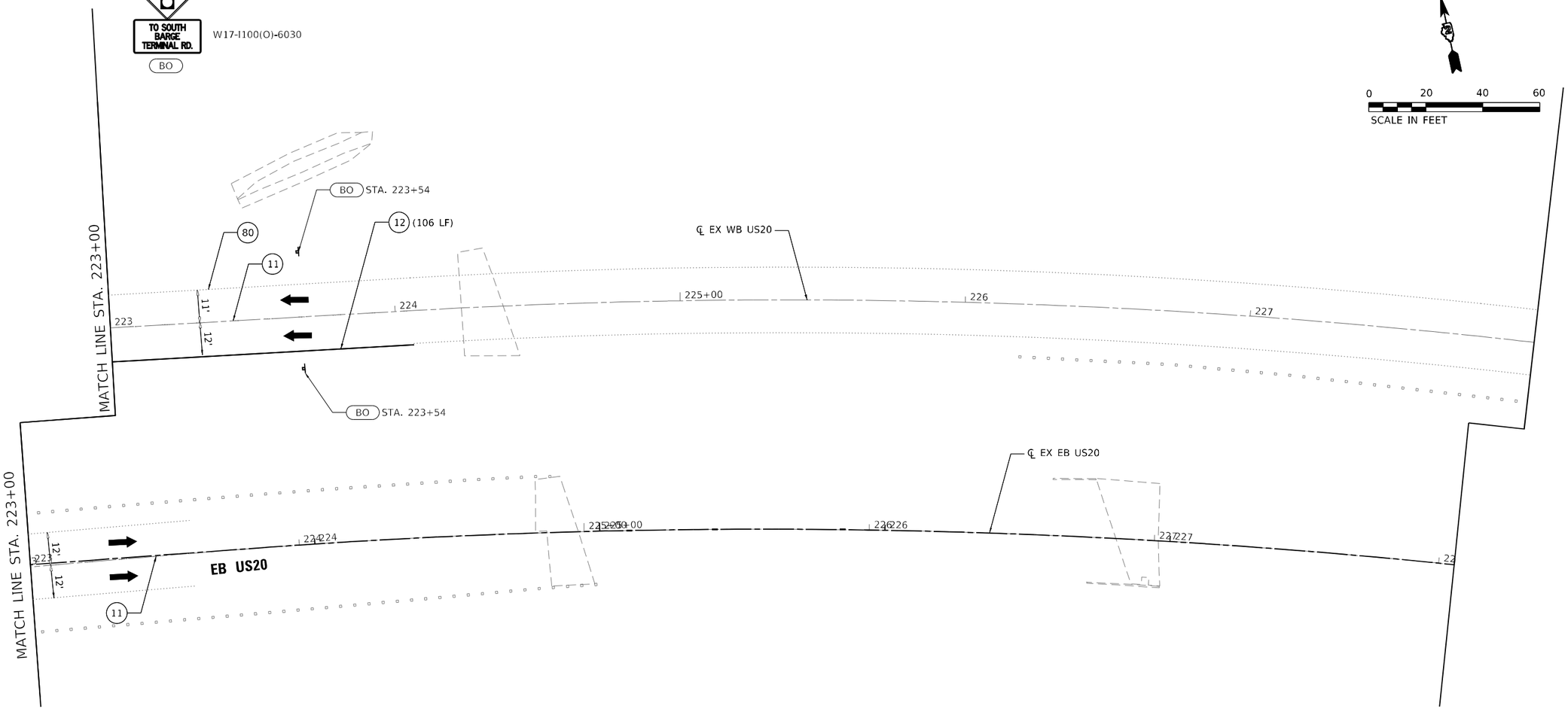

NOTE

1. RUNAROUND CONSTRUCTION TO BE DAY CLOSURE ONLY.

LEGEND

1. TEMPORARY PAVEMENT MARKING - LINE 4" - TYPE IV TAPE (SOLID WHITE) (70307120)
2. TEMPORARY PAVEMENT MARKING - LINE 4" - TYPE IV TAPE (SOLID YELLOW) 11" C-C (70307120)
3. TEMPORARY PAVEMENT MARKING - LINE 6" - TYPE IV TAPE (SOLID WHITE) (70307130)
4. TEMPORARY PAVEMENT MARKING - LINE 12" - TYPE IV TAPE (SOLID WHITE) (70307160)
5. TEMPORARY PAVEMENT MARKING - LINE 24" - TYPE IV TAPE (SOLID WHITE) (70307210)
6. TEMPORARY PAVEMENT MARKING LETTERS AND SYMBOLS - TYPE IV TAPE (SOLID WHITE) (70307100)
7. TEMPORARY CONCRETE BARRIER (70400100)

7P TEMPORARY CONCRETE BARRIER (PINNED) (70400100)

9. IMPACT ATTENUATORS, TEMPORARY (NON- REDIRECTIVE, NARROW), TEST LEVEL 3
10. TEMPORARY PAVEMENT MARKING - LINE 6" - TYPE IV TAPE (2' DASH - 6' SKIP WHITE) (70307130)
11. TEMPORARY PAVEMENT MARKING - LINE 4" - TYPE IV TAPE (10' DASH - 30' SKIP WHITE) (70307120)
12. TEMPORARY PAVEMENT MARKING - LINE 4" - TYPE IV TAPE (SOLID YELLOW) (70307120)
13. TEMPORARY PAVEMENT MARKING - LINE 12" - TYPE IV TAPE (SOLID YELLOW) (70307160)

PERMANENT PAVEMENT
COMPLETED TEMP PVMT
TEMPORARY PAVEMENT
WORK ZONE
POST MOUNTED VERTICAL PANELS

80 EXISTING PAVEMENT MARKING
90 PAVEMENT MARKING (PLACED IN PREVIOUS STAGE)

TEMPORARY SIGNAL HEAD
DIRECTION OF TRAFFIC
ARROW BOARD
TRAFFIC SIGN
TYPE III BARRICADE WITH FLASHING MONODIRECTIONAL LIGHTS
TEMPORARY CONCRETE BARRIER
IMPACT ATTENUATOR TEST LEVEL 3
CONSTRUCTION DRUM BARRICADES

50' C-C IN TANGENTS
20' C-C IN TAPERS
10' C-C IN RADII
TYPE II BARRICADE, DRUM, OR VERTICAL BARRICADE WITH STEADY BURN MONODIRECTIONAL LIGHT
DIRECTION INDICATOR BARRICADE WITH STEADY BURN MONODIRECTIONAL LIGHT
TEMPORARY PLASTIC DRUMS WITH STEADY BURN MONO-DIRECTIONAL LIGHTS
DRUMS

PLOT DRIVER = pdfNOLAYERScolor-NoRaster.pltcfg	DESIGNED - CE	REVISED -	
PEN TABLE = D264P26-PSE.tbl	DRAWN - JWD	REVISED -	
PLOT SCALE = 40.0000 ' / in.	CHECKED - JWD	REVISED -	
PLOT DATE = 12/8/2023 12:47:06 AM	DATE - 12/08/2023	REVISED -	

STATE OF ILLINOIS
DEPARTMENT OF TRANSPORTATION

MOT PLAN – US ROUTE 20
PRE–STAGE C

SCALE: 40.0000 ' / in. SHEET 057 OF 161 SHEETS STA. 223+00 TO STA. 228+00

F.A.P. RTE.	SECTION	COUNTY	TOTAL SHEETS	SHEET NO.
301	43N	JO DAVIESS	628	165

CONTRACT NO. 64P26

ILLINOIS FED. AID PROJECT

USER: dlove
MODEL: Default
FILE NAME: P:\02_209_007_IDOT PTB 209_022 Various Phase I-II District 2\Design\WO 1 64P26\CADD\CADD Sheets\64P26-ln-MOTDC-17.dgn

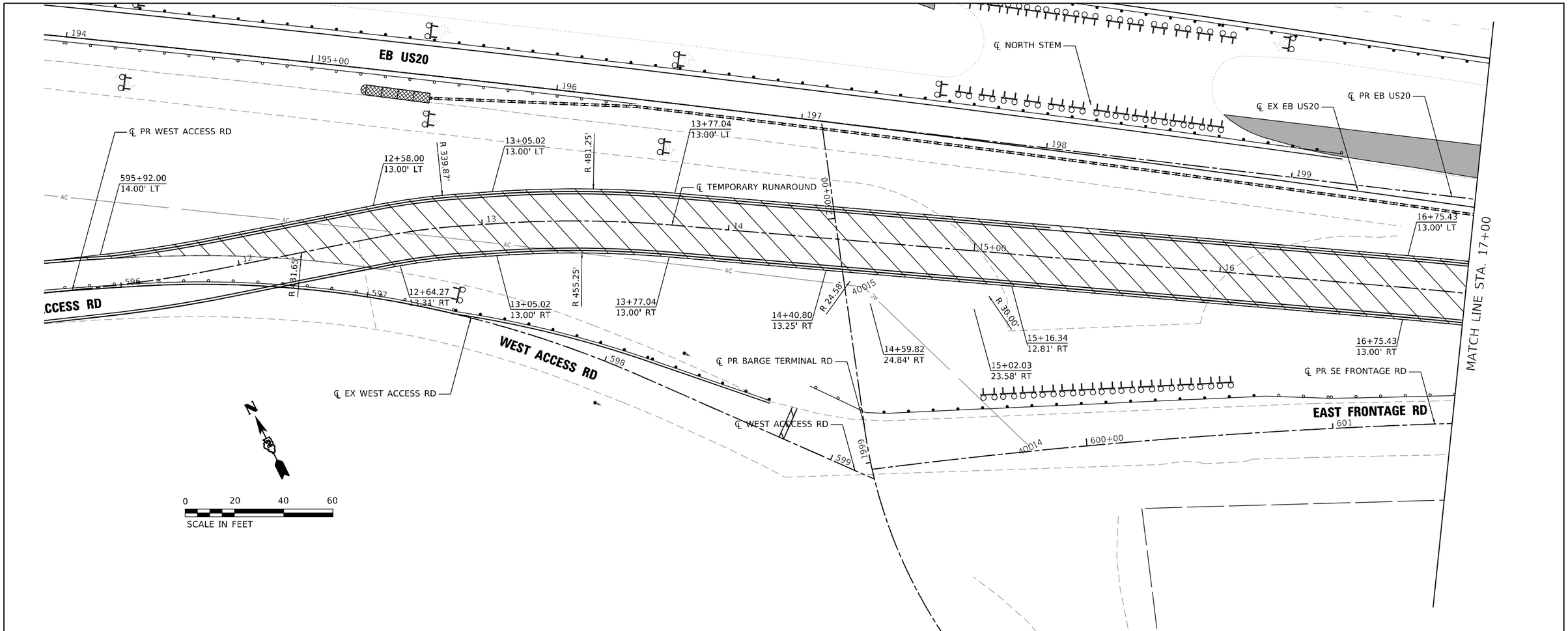

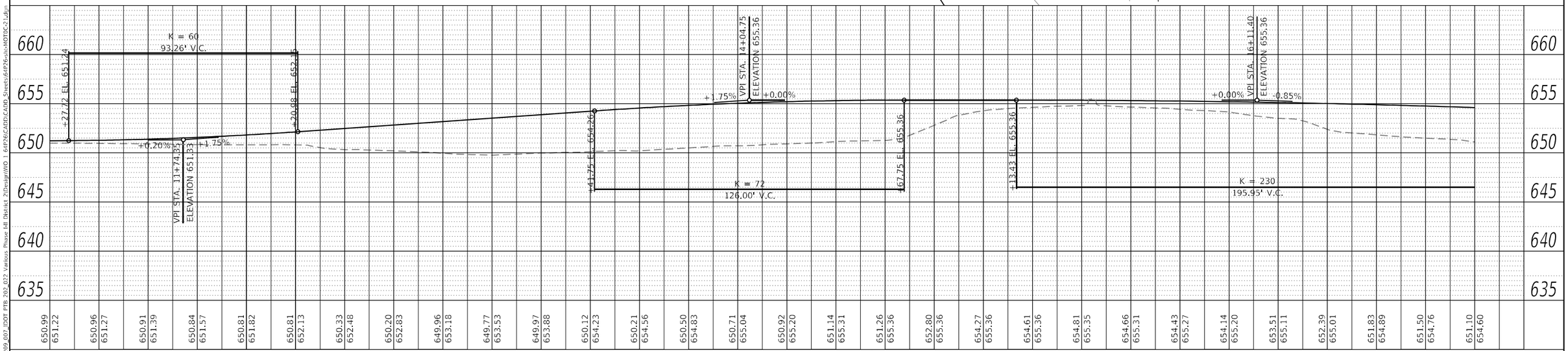

PLAN		BY	DATE
SURVEYED			
PLOTTED			
ALIGNMENT CHECKED			
R/W, OR WAY CHECKED			
CADD FILE NAME			
NOTE BOOK			
NO.			

PROFILE		BY	DATE
SURVEYED			
PLOTTED			
GRADES CHECKED			
B.M. NOTED			
STRUCTURE NOTATIONS CHKD			
NOTE BOOK			
NO.			

USER: steve
MODEL: 3dwg_built
FILE NAME: P:\02_209_007_IDOT PTB 202_022 Various Phase III District 2\Design\WO 1 64P26\CADD\CADD_Sheets\64P26-sht-MOT0C-21.dgn

PLOT DRIVER = pdfNOLAYERScolor-NoRaster.pltcfg	DESIGNED - CE	REVISED -	
PEN TABLE = D264P26-PSE.tbl	DRAWN - JWD	REVISED -	
PLOT SCALE = 40.0000 ' / in.	CHECKED - JWD	REVISED -	
PLOT DATE = 12/8/2023 12:47:07 AM	DATE - 12/08/2023	REVISED -	

STATE OF ILLINOIS
DEPARTMENT OF TRANSPORTATION

MOT PLAN AND PROFILE – US ROUTE 20
PRE STAGE–C

SCALE: 40.0000 ' / in. SHEET 058 OF 161 SHEETS | STA. 11+00 TO STA. 17+00

F.A.P. RTE.	SECTION	COUNTY	TOTAL SHEETS	SHEET NO.
301	43N	JO DAVIESS	628	166
		CONTRACT NO. 64P26		
		ILLINOIS	FED. AID PROJECT	

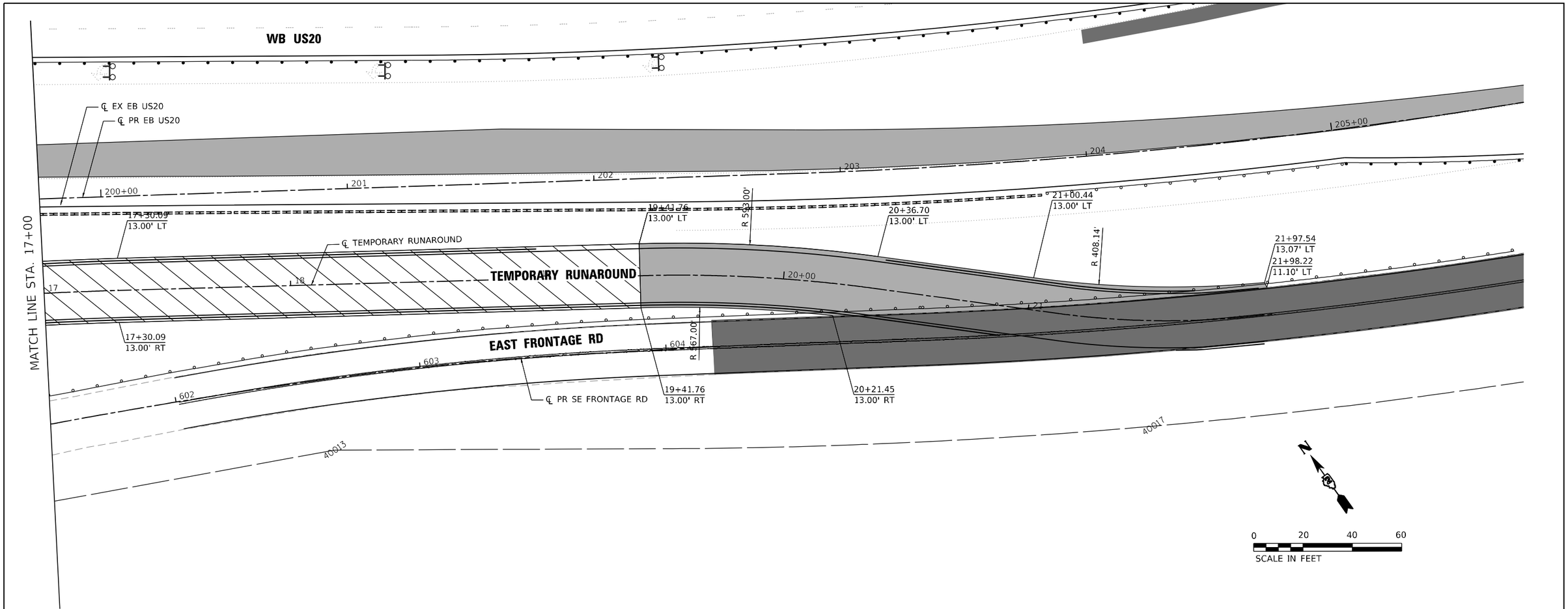

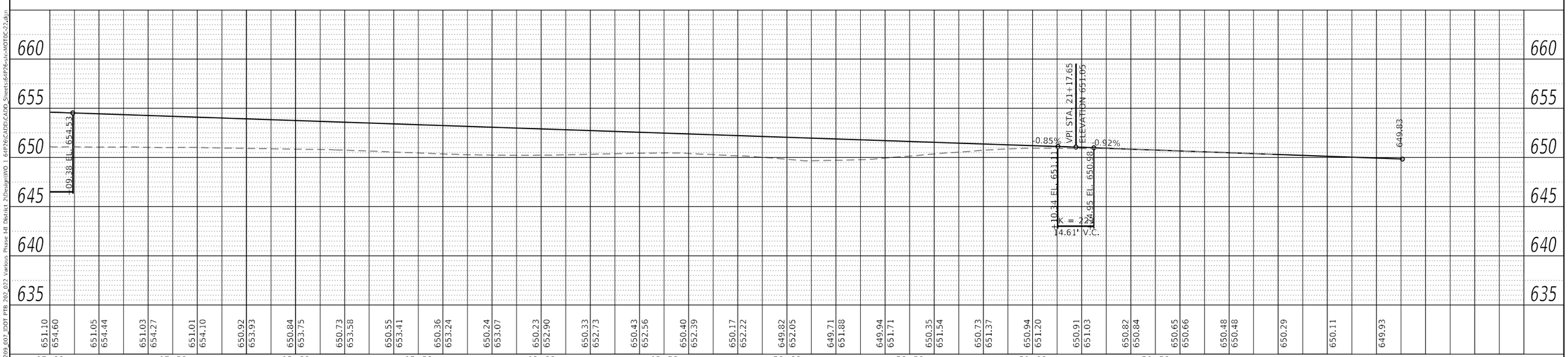

PLOT DRIVER = pdfNOLAYERScolor-NoRaster.pltcfg	DESIGNED - CE	REVISED -	STATE OF ILLINOIS DEPARTMENT OF TRANSPORTATION
PEN TABLE = D264P26-PSE.tbl	DRAWN - JWD	REVISED -	
PLOT SCALE = 40.0000 ' / in.	CHECKED - JWD	REVISED -	
PLOT DATE = 12/8/2023 12:47:09 AM	DATE - 12/08/2023	REVISED -	

MOT PLAN AND PROFILE – US ROUTE 20
PRE STAGE–C

SCALE: 40.0000 ' / in. SHEET 059 OF 161 SHEETS STA. 701+00 TO STA. 707+25

F.A.P. RTE.	SECTION	COUNTY	TOTAL SHEETS	SHEET NO.
301	43N	JO DAVIESS	628	167

CONTRACT NO. 64P26

ILLINOIS FED. AID PROJECT

PLAN — SURVEYED ____ PLOTTED ____ ALIGNMENT CHECKED ____ R/W CHECKED ____ CADD FILE NAME ____ NOTE BOOK NO. ____ BY ____ DATE ____

PROFILE — SURVEYED ____ PLOTTED ____ GRADES CHECKED ____ R.M. NOTED ____ STRUCTURE NOTATIONS CHKD ____ NOTE BOOK NO. ____ BY ____ DATE ____

USER: jdove
MRIS: 3D06vault
FILE NAME: P:\02_209_007_IDOT PTB 202_022 Various Phase I-II District 2\Design\WO 1 64P26\CADD\CADD_Sheets\64P26-sht-MOT0C-22.dgn

NOTE:

1. ALL SIGNING MUST BE IN ACCORDANCE WITH THE APPLICABLE PROVISIONS OF THE STATE OF ILLINOIS "STANDARD SPECIFICATIONS FOR ROAD AND BRIDGE CONSTRUCTION", LATEST EDITION, THE DETAILS IN THESE PLANS, THE LATEST EDITION OF THE IDOT BUREAU OF DESIGN AND ENVIROMENT HIGHWAY STANDARDS, AND THE LATEST EDITION OF THE STATE OF ILLINOIS "MANUAL ON UNIFORM TRAFFIC CONTROL DEVICES".
2. THE CONTRACTOR MUST BE RESPONSIBLE FOR ENSURING THAT ALL BARRICADES, SIGNS, LIGHTS AND OTHER DEVICES INSTALLED BY THE CONTRACTOR ARE IN PLACE AND OPERATING 24 HOURS EACH DAY INCLUDING SUNDAYS AND HOLIDAYS DURING THE TIME THIS CONSTRUCTION IS IN EFFECT.
3. ALL EXISTING SIGNING THAT IS NOT APPLICABLE WHILE THE CONSTRUCTION IS IN EFFECT MUST BE COMPLETELY COVERED BY THE CONTRACTOR.
4. THE SIZES OF ALL SIGNS NOT SPECIFIED IN THESE PLANS MUST BE AS REQUIRED BY THE ILLINOIS MANUAL ON UNIFORM TRAFFIC CONTROL DEVICES.
5. AS A MINIMUM, ALL AMBER FLASHING LIGHTS THAT ARE REQUIRED MUST MEET THE REQUIREMENTS FOR TYPE A - LOW INTENSITY FLASHING LIGHTS IN ARTICLE 702.04 OF THE STANDARD SPECIFICATIONS. ALL LIGHTS SHALL OPERATE DURING HOURS OF DARKNESS. ONLY LIGHTS THAT HAVE BEEN APPROVED BY THE ILLINOIS DEPARTMENT OF TRANSPORTATION MUST BE USED.
6. THE CONTRACTOR MUST MAINTAIN ACCESS TO ALL PRIVATE AND COMMERCIAL DRIVEWAYS DURING RECONSTRUCTION.
7. PROPOSED DETOUR SIGNING MUST BE COVERED OR REMOVED WHEN NOT REQUIRED DURING A SPECIFIC STAGE OF CONSTRUCTION.
8. THE CONTRACTOR MUST CONDUCT THE WORK IN SUCH A MANNER THAT EMERGENCY VEHICLES WILL HAVE ACCESS TO THE AREA AT ALL TIMES.
9. THE CONTRACTOR MUST NOTIFY THE IDOT BUREAU OF TRAFFIC AS REQUIRED 72 HOURS BEFORE COMMENCING CONSTRUCTION.
10. SEE MAINTENANCE OF TRAFFIC PLANS FOR ADDITIONAL SIGNING, INCLUDING TEMPORARY SIGNAL SIGNS FOR THE TEMPORARY CROSSOVER AT US20.

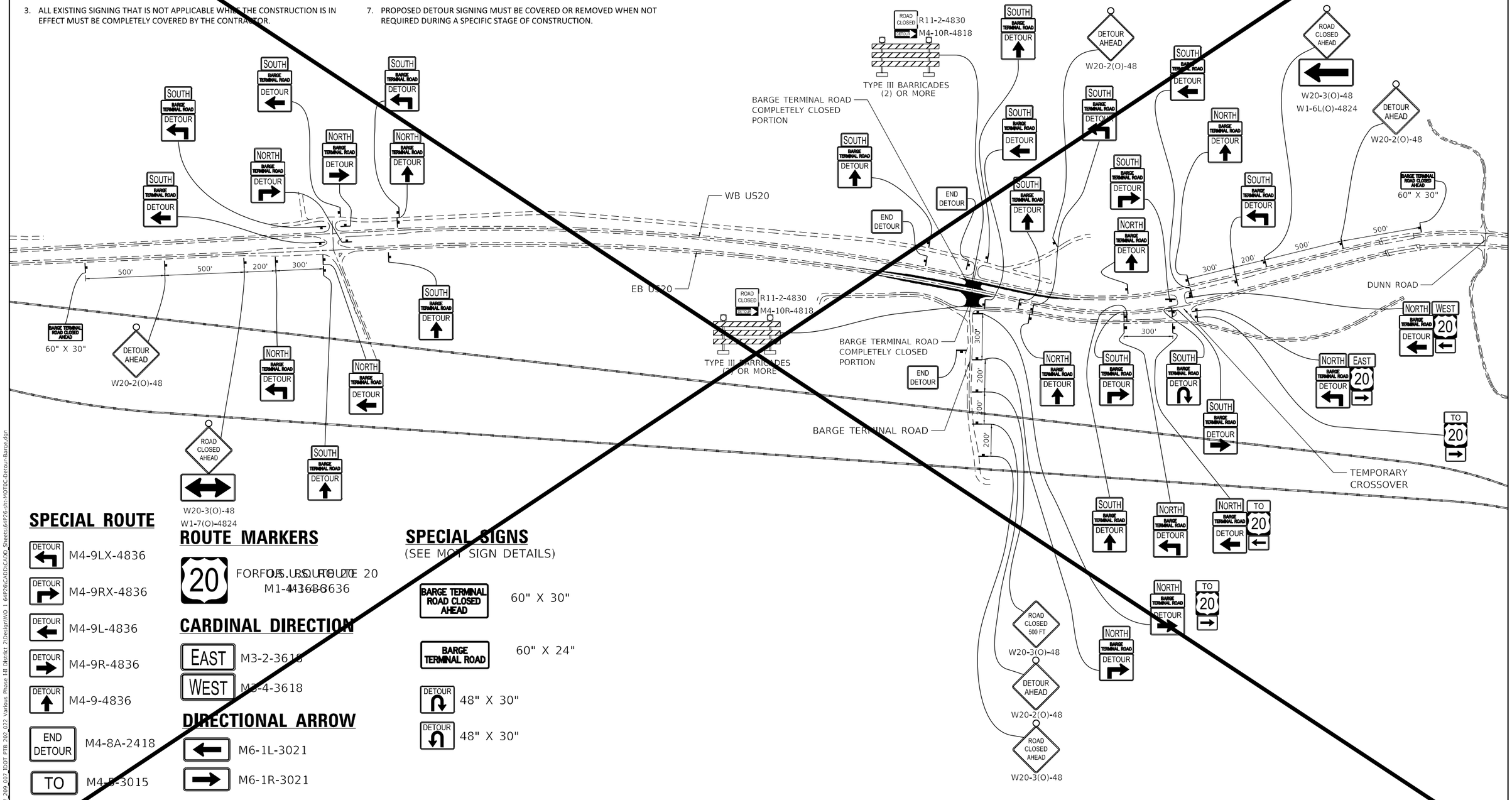

SPECIAL ROUTE

- DETOUR M4-9LX-4836
- DETOUR M4-9RX-4836
- DETOUR M4-9L-4836
- DETOUR M4-9R-4836
- DETOUR M4-9-4836
- END DETOUR M4-8A-2418
- TO M4-5-3015

ROUTE MARKERS

- 20 FOR US ROUTE 20 M1-4-3636

CARDINAL DIRECTION

- EAST M3-2-3618
- WEST M3-4-3618

DIRECTIONAL ARROW

- M6-1L-3021
- M6-1R-3021

SPECIAL SIGNS

(SEE MOT SIGN DETAILS)

- BARGE TERMINAL ROAD CLOSED AHEAD — 60" X 30"
- BARGE TERMINAL ROAD — 60" X 24"
- DETOUR — 48" X 30"
- DETOUR — 48" X 30"

PLOT DRIVER = pdfNOLAYERScolor-NoRaster.pltcfg	DESIGNED - CE	REVISED -	STATE OF ILLINOIS DEPARTMENT OF TRANSPORTATION
PEN TABLE = D264P26-PSE.tbl	DRAWN - MMC	REVISED -	
PLOT SCALE = 600.0000 ' / in.	CHECKED - JWD	REVISED -	
PLOT DATE = 12/8/2023 12:47:11 AM	DATE - 12/08/2023	REVISED -	

DETOUR PLAN – BARGE TERMINAL ROAD
STAGE C, 1, 2, AND 4

SCALE: 600.0000 ' / in. SHEET 060 OF 161 SHEETS STA. TO STA.

F.A.P. RTE.	SECTION	COUNTY	TOTAL SHEETS	SHEET NO.
301	43N	JO DAVIESS	62	168

CONTRACT NO. 64P26

ILLINOIS FED. AID PROJECT

USER: jdove
MODEL: Default
FILE NAME: PLOT 209 607 IDOT PTB 207-022 Various Phase I-II District 2\Design\WO 1 64P26\CADD\CADD Sheets\64P26-sht-MOTOC-Detour-Barge.dgn

REV. 2/22/24

(*) TRAFFIC MAINTAINED UTILIZING TEMPORARY BRIDGE SIGNALS.

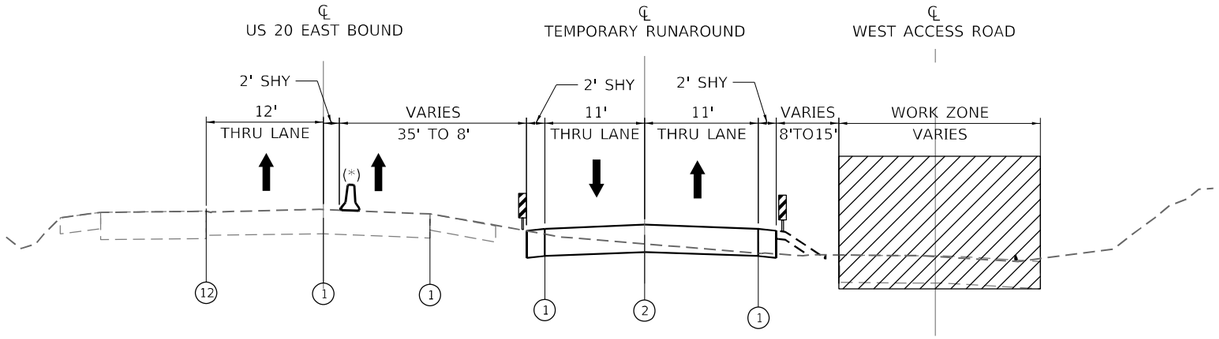

TEMPORARY RUNAROUND

RUNAROUND STA. 12+88 - 15+19

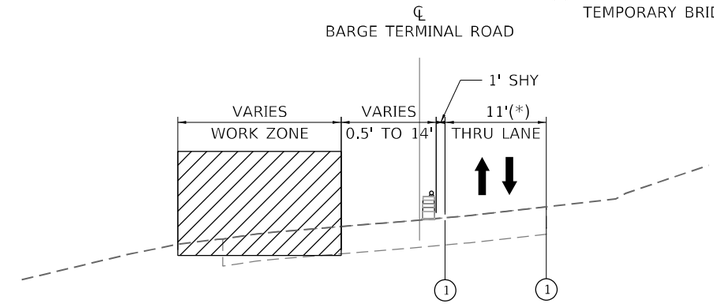

BARGE TERMINAL ROAD

BARGE TERMINAL STA. 1995+57 - 1997+79

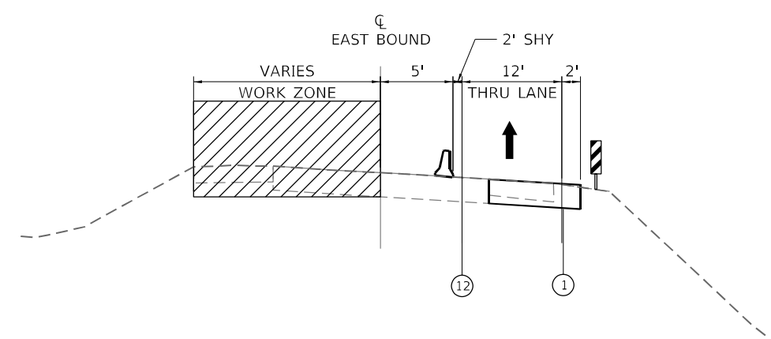

EB US 20

EB STA. 226+95 - 231+95

LEGEND

1. TEMPORARY PAVEMENT MARKING - LINE 4" - TYPE IV TAPE (SOLID WHITE) (70307120)
2. TEMPORARY PAVEMENT MARKING - LINE 4" - TYPE IV TAPE (SOLID YELLOW) 11" C-C (70307120)
3. TEMPORARY PAVEMENT MARKING - LINE 6" - TYPE IV TAPE (SOLID WHITE) (70307130)
4. TEMPORARY PAVEMENT MARKING - LINE 12" - TYPE IV TAPE (SOLID WHITE) (70307160)
5. TEMPORARY PAVEMENT MARKING - LINE 24" - TYPE IV TAPE (SOLID WHITE) (70307210)
6. TEMPORARY PAVEMENT MARKING LETTERS AND SYMBOLS - TYPE IV TAPE (SOLID WHITE) (70307100)
7. TEMPORARY CONCRETE BARRIER (70400100)

7P TEMPORARY CONCRETE BARRIER (PINNED) (70400100)

8. TYPE II BARRICADE OR DRUM AT 50' CENTERS IN TANGENTS
   20' CENTERS IN TAPERS
   10' CENTERS IN CURVES
9. IMPACT ATTENUATORS, TEMPORARY (NON- REDIRECTIVE, NARROW), TEST LEVEL 3
10. TEMPORARY PAVEMENT MARKING - LINE 6" - TYPE IV TAPE (2' DASH - 6' SKIP WHITE) (70307130)
11. TEMPORARY PAVEMENT MARKING - LINE 4" - TYPE IV TAPE (10' DASH - 30' SKIP WHITE) (70307120)
12. TEMPORARY PAVEMENT MARKING - LINE 4" - TYPE IV TAPE (SOLID YELLOW) (70307120)
13. TEMPORARY PAVEMENT MARKING - LINE 6" - TYPE IV TAPE (2' DASH - 6' SKIP YELLOW) (70307130)

80 EXISTING PAVEMENT MARKING

90 PAVEMENT MARKING (PLACED IN PREVIOUS STAGE)

LEGEND

- EXISTING PAVEMENT
- COMPLETED PAVEMENT
- TEMPORARY PAVEMENT
- WORK AREA
- DIRECTION OF TRAFFIC
- TYPE II BARRICADE OR DRUM WITH STEADY BURNING MONO-DIRECTIONAL LIGHT @ 25' CENTERS (10' CENTERS ALONG CURVES)
- POST MOUNTED VERTICAL PANEL
- TEMPORARY CONCRETE BARRIER

PLOT DRIVER = pdfNOLAYERScolor-NoRaster.pltcfg	DESIGNED - CE	REVISED -	STATE OF ILLINOIS DEPARTMENT OF TRANSPORTATION
PEN TABLE = D264P26-PSE.tbl	DRAWN - MMC	REVISED -	
PLOT SCALE = 2.0000 ' / in.	CHECKED - JWD	REVISED -	
PLOT DATE = 12/8/2023 12:47:13 AM	DATE - 12/08/2023	REVISED -	

TYPICAL SECTION – US ROUTE 20
STAGE 1

SCALE: 2.0000 ' / in. | SHEET 061 OF 161 SHEETS | STA. TO STA.

F.A.P. RTE.	SECTION	COUNTY	TOTAL SHEETS	SHEET NO.
301	43N	JO DAVIESS	628	169
		CONTRACT NO. 64P26		
	ILLINOIS	FED. AID PROJECT		

USER: 3dvc
MODEL: Default
FILE NAME: P:\02_209_007_IDOT PTB 202_022 Various Phase I-II District 2\Design\WO 1 64P26\CADD\CADD Sheets\64P26-sht-MOT01-TYP01.dgn

EASTBOUND ADVANCE SIGNING DETAIL

(PER HIGHWAY STANDARD 701422)

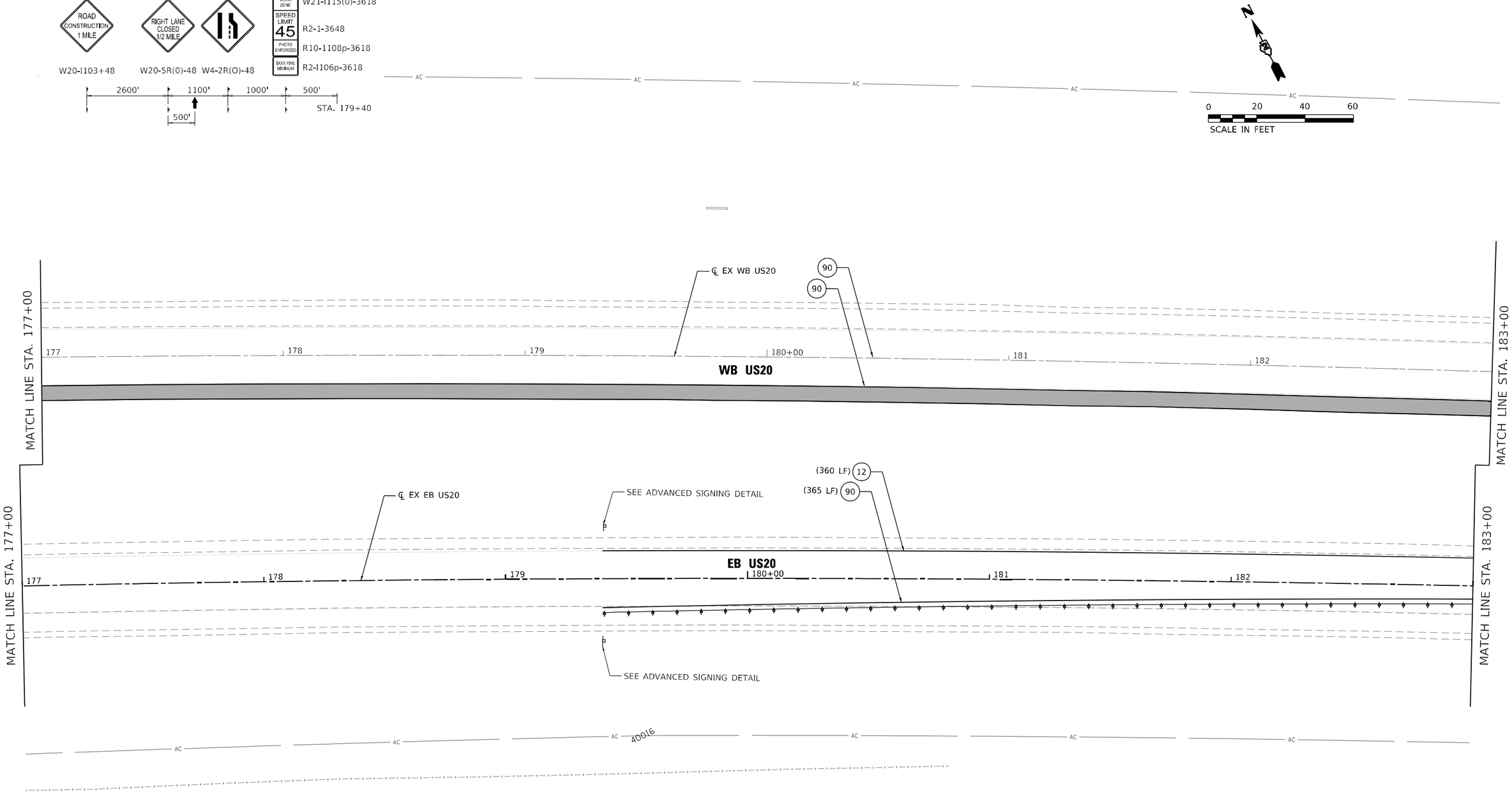

LEGEND

1. TEMPORARY PAVEMENT MARKING - LINE 4" - TYPE IV TAPE (SOLID WHITE) (70307120)
2. TEMPORARY PAVEMENT MARKING - LINE 4" - TYPE IV TAPE (SOLID YELLOW) 11" C-C (70307120)
3. TEMPORARY PAVEMENT MARKING - LINE 6" - TYPE IV TAPE (SOLID WHITE) (70307130)
4. TEMPORARY PAVEMENT MARKING - LINE 12" - TYPE IV TAPE (SOLID WHITE) (70307160)
5. TEMPORARY PAVEMENT MARKING - LINE 24" - TYPE IV TAPE (SOLID WHITE) (70307210)
6. TEMPORARY PAVEMENT MARKING LETTERS AND SYMBOLS - TYPE IV TAPE (SOLID WHITE) (70307100)
7. TEMPORARY CONCRETE BARRIER (70400100)

7P TEMPORARY CONCRETE BARRIER (PINNED) (70400100)

9. IMPACT ATTENUATORS, TEMPORARY (NON- REDIRECTIVE, NARROW), TEST LEVEL 3
10. TEMPORARY PAVEMENT MARKING - LINE 6" - TYPE IV TAPE (2' DASH - 6' SKIP WHITE) (70307130)
11. TEMPORARY PAVEMENT MARKING - LINE 4" - TYPE IV TAPE (10' DASH - 30' SKIP WHITE) (70307120)
12. TEMPORARY PAVEMENT MARKING - LINE 4" - TYPE IV TAPE (SOLID YELLOW) (70307120)
13. TEMPORARY PAVEMENT MARKING - LINE 12" - TYPE IV TAPE (SOLID YELLOW) (70307160)

80 EXISTING PAVEMENT MARKING

90 PAVEMENT MARKING (PLACED IN PREVIOUS STAGE)

PERMANENT PAVEMENT
COMPLETED TEMP PVMT
TEMPORARY PAVEMENT
WORK ZONE
POST MOUNTED VERTICAL PANELS

TEMPORARY SIGNAL HEAD
DIRECTION OF TRAFFIC
ARROW BOARD
TRAFFIC SIGN
TYPE III BARRICADE WITH FLASHING MONODIRECTIONAL LIGHTS
TEMPORARY CONCRETE BARRIER
IMPACT ATTENUATOR TEST LEVEL 3
CONSTRUCTION DRUM BARRICADES

50' C-C IN TANGENTS
20' C-C IN TAPERS
10' C-C IN RADII
TYPE II BARRICADE, DRUM, OR VERTICAL BARRICADE WITH STEADY BURN MONODIRECTIONAL LIGHT
DIRECTION INDICATOR BARRICADE WITH STEADY BURN MONODIRECTIONAL LIGHT
TEMPORARY PLASTIC DRUMS WITH STEADY BURN MONO-DIRECTIONAL LIGHTS
DRUMS

PLOT DRIVER = pdfNOLAYERScolor-NoRaster.pltcfg	DESIGNED - MJ	REVISED -	
PEN TABLE = D264P26-PSE.tbl	DRAWN - JWD	REVISED -	
PLOT SCALE = 40.0000 ' / in.	CHECKED - JWD	REVISED -	
PLOT DATE = 12/8/2023 12:47:15 AM	DATE - 12/08/2023	REVISED -	

STATE OF ILLINOIS
DEPARTMENT OF TRANSPORTATION

MOT PLAN – US ROUTE 20
STAGE 1

SCALE: 40.0000 ' / in. SHEET 062 OF 161 SHEETS STA. 177+00 TO STA. 183+00

F.A.P. RTE.	SECTION	COUNTY	TOTAL SHEETS	SHEET NO.
301	43N	JO DAVIESS	628	170
		CONTRACT NO. 64P26		
	ILLINOIS	FED. AID PROJECT		

USER: jdavis
MODEL: Default
FILE NAME: P:\02_209_607_IDOT PTB 202_022 Various Phase I,II District 2\Design\WO 1 64P26\CADD\CADD Sheets\64P26-ifc-MOT01-08.dgn

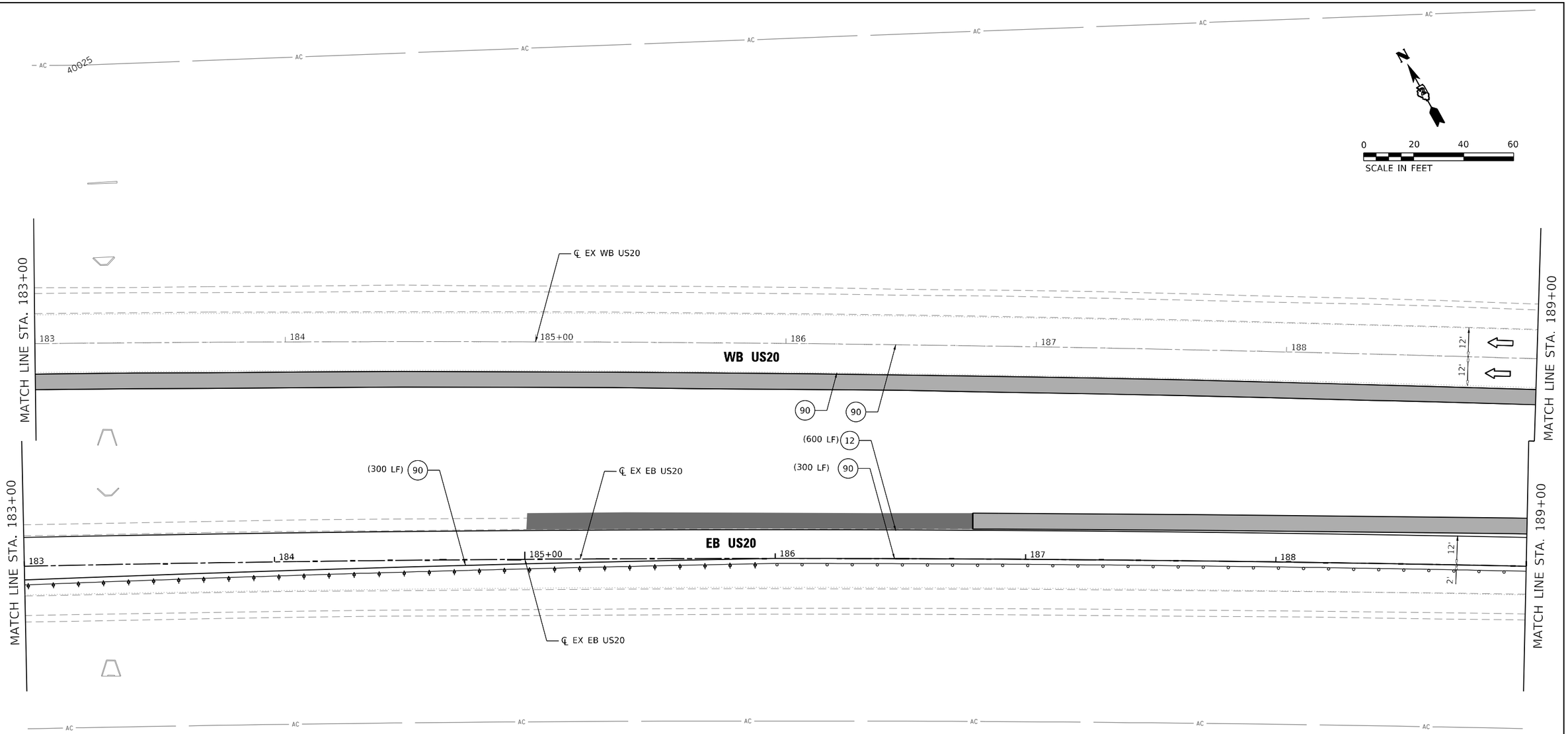

LEGEND

1. TEMPORARY PAVEMENT MARKING - LINE 4" - TYPE IV TAPE (SOLID WHITE) (70307120)
2. TEMPORARY PAVEMENT MARKING - LINE 4" - TYPE IV TAPE (SOLID YELLOW) 11" C-C (70307120)
3. TEMPORARY PAVEMENT MARKING - LINE 6" - TYPE IV TAPE (SOLID WHITE) (70307130)
4. TEMPORARY PAVEMENT MARKING - LINE 12" - TYPE IV TAPE (SOLID WHITE) (70307160)
5. TEMPORARY PAVEMENT MARKING - LINE 24" - TYPE IV TAPE (SOLID WHITE) (70307210)
6. TEMPORARY PAVEMENT MARKING LETTERS AND SYMBOLS - TYPE IV TAPE (SOLID WHITE) (70307100)
7. TEMPORARY CONCRETE BARRIER (70400100)

7P TEMPORARY CONCRETE BARRIER (PINNED) (70400100)

9. IMPACT ATTENUATORS, TEMPORARY (NON- REDIRECTIVE, NARROW), TEST LEVEL 3
10. TEMPORARY PAVEMENT MARKING - LINE 6" - TYPE IV TAPE (2' DASH - 6' SKIP WHITE) (70307130)
11. TEMPORARY PAVEMENT MARKING - LINE 4" - TYPE IV TAPE (10' DASH - 30' SKIP WHITE) (70307120)
12. TEMPORARY PAVEMENT MARKING - LINE 4" - TYPE IV TAPE (SOLID YELLOW) (70307120)
13. TEMPORARY PAVEMENT MARKING - LINE 12" - TYPE IV TAPE (SOLID YELLOW) (70307160)

PERMANENT PAVEMENT
COMPLETED TEMP PVMT
TEMPORARY PAVEMENT
WORK ZONE
POST MOUNTED VERTICAL PANELS

80 EXISTING PAVEMENT MARKING
90 PAVEMENT MARKING (PLACED IN PREVIOUS STAGE)

TEMPORARY SIGNAL HEAD
DIRECTION OF TRAFFIC
ARROW BOARD
TRAFFIC SIGN
TYPE III BARRICADE WITH FLASHING MONODIRECTIONAL LIGHTS
TEMPORARY CONCRETE BARRIER
IMPACT ATTENUATOR TEST LEVEL 3
CONSTRUCTION DRUM BARRICADES

50' C-C IN TANGENTS
20' C-C IN TAPERS
10' C-C IN RADII
TYPE II BARRICADE, DRUM, OR VERTICAL BARRICADE WITH STEADY BURN MONODIRECTIONAL LIGHT
DIRECTION INDICATOR BARRICADE WITH STEADY BURN MONODIRECTIONAL LIGHT
TEMPORARY PLASTIC DRUMS WITH STEADY BURN MONO-DIRECTIONAL LIGHTS
DRUMS

USER: jdove
MODEL: Default
FILE NAME: P:\02_209_007 IDOT PTB 202_022 Various Phase I-II District 2\Design\WO 1 64P26\CADD\CADD Sheets\64P26-ih-MOT01-09.dgn

PLOT DRIVER = pdfNOLAYERScolor-NoRaster.pltcfg	DESIGNED - CE	REVISED -	
PEN TABLE = D264P26-PSE.tbl	DRAWN - JWD	REVISED -	
PLOT SCALE = 40.0000 ' / in.	CHECKED - JWD	REVISED -	
PLOT DATE = 12/8/2023 12:47:17 AM	DATE - 12/8/2023	REVISED -	

STATE OF ILLINOIS
DEPARTMENT OF TRANSPORTATION

MOT PLAN – US ROUTE 20
STAGE 1

SCALE: 40.0000 ' / in. SHEET 063 OF 161 SHEETS STA. 183+00 TO STA. 189+00

F.A.P. RTE.	SECTION	COUNTY	TOTAL SHEETS	SHEET NO.
301	43N	JO DAVIESS	628	171
		CONTRACT NO. 64P26		
		ILLINOIS	FED. AID PROJECT	

MOT SIGN LEGEND

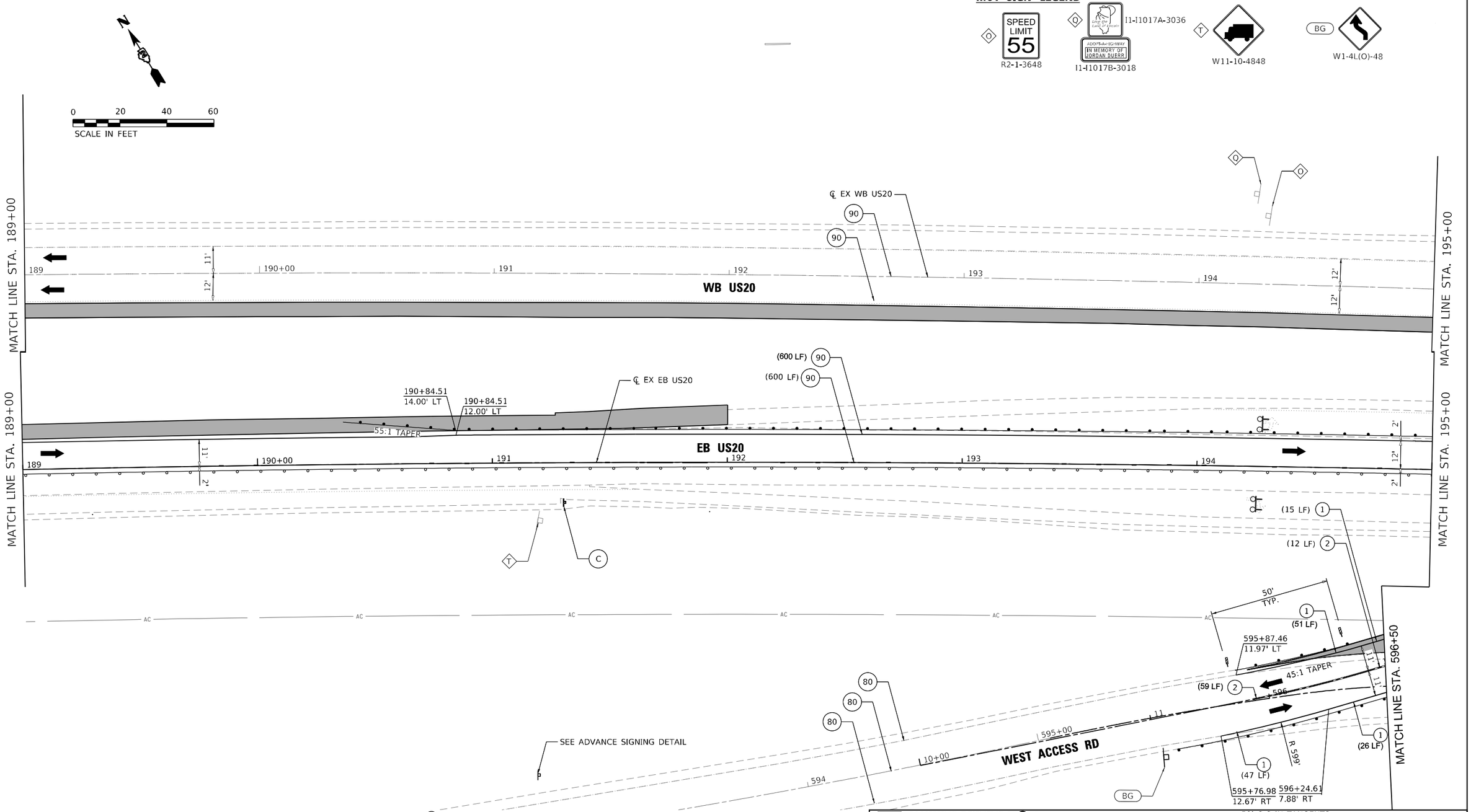

LEGEND

1. TEMPORARY PAVEMENT MARKING - LINE 4" - TYPE IV TAPE (SOLID WHITE) (70307120)
2. TEMPORARY PAVEMENT MARKING - LINE 4" - TYPE IV TAPE (SOLID YELLOW) 11" C-C (70307120)
3. TEMPORARY PAVEMENT MARKING - LINE 6" - TYPE IV TAPE (SOLID WHITE) (70307130)
4. TEMPORARY PAVEMENT MARKING - LINE 12" - TYPE IV TAPE (SOLID WHITE) (70307160)
5. TEMPORARY PAVEMENT MARKING - LINE 24" - TYPE IV TAPE (SOLID WHITE) (70307210)
6. TEMPORARY PAVEMENT MARKING LETTERS AND SYMBOLS - TYPE IV TAPE (SOLID WHITE) (70307100)
7. TEMPORARY CONCRETE BARRIER (70400100)

7P TEMPORARY CONCRETE BARRIER (PINNED) (70400100)

9. IMPACT ATTENUATORS, TEMPORARY (NON- REDIRECTIVE, NARROW), TEST LEVEL 3
10. TEMPORARY PAVEMENT MARKING - LINE 6" - TYPE IV TAPE (2' DASH - 6' SKIP WHITE) (70307130)
11. TEMPORARY PAVEMENT MARKING - LINE 4" - TYPE IV TAPE (10' DASH - 30' SKIP WHITE) (70307120)
12. TEMPORARY PAVEMENT MARKING - LINE 4" - TYPE IV TAPE (SOLID YELLOW) (70307120)
13. TEMPORARY PAVEMENT MARKING - LINE 12" - TYPE IV TAPE (SOLID YELLOW) (70307160)

80 EXISTING PAVEMENT MARKING

90 PAVEMENT MARKING (PLACED IN PREVIOUS STAGE)

PERMANENT PAVEMENT
COMPLETED TEMP PVMT
TEMPORARY PAVEMENT
WORK ZONE
POST MOUNTED VERTICAL PANELS
TEMPORARY SIGNAL HEAD
DIRECTION OF TRAFFIC
ARROW BOARD
TRAFFIC SIGN
TYPE III BARRICADE WITH FLASHING MONODIRECTIONAL LIGHTS
TEMPORARY CONCRETE BARRIER
IMPACT ATTENUATOR TEST LEVEL 3
CONSTRUCTION DRUM BARRICADES

50' C-C IN TANGENTS
20' C-C IN TAPERS
10' C-C IN RADII
TYPE II BARRICADE, DRUM, OR VERTICAL BARRICADE WITH STEADY BURN MONODIRECTIONAL LIGHT
DIRECTION INDICATOR BARRICADE WITH STEADY BURN MONODIRECTIONAL LIGHT
TEMPORARY PLASTIC DRUMS WITH STEADY BURN MONO-DIRECTIONAL LIGHTS
DRUMS

PLOT DRIVER = pdfNOLAYERScolor-NoRaster.pltcfg	DESIGNED - CE	REVISED -	
PEN TABLE = D264P26-PSE.tbl	DRAWN - JWD	REVISED -	
PLOT SCALE = 40.0000 ' / in.	CHECKED - JWD	REVISED -	
PLOT DATE = 12/8/2023 12:47:19 AM	DATE - 12/08/2023	REVISED -	

STATE OF ILLINOIS
DEPARTMENT OF TRANSPORTATION

MOT PLAN – US ROUTE 20
STAGE 1

SCALE: 40.0000 ' / in. SHEET 064 OF 161 SHEETS STA. 189+00 TO STA. 195+00

F.A.P. RTE.	SECTION	COUNTY	TOTAL SHEETS	SHEET NO.
301	43N	JO DAVIESS	628	172

CONTRACT NO. 64P26

ILLINOIS | FED. AID PROJECT

USER: jdovc
MODEL: Default
FILE NAME: P:\02_209_607_IDOT PTB 202_022 Various Phase I-II District 2\Design\WO 1 64P26\CADD\CADD Sheets\64P26-ch-MOT01-10.dgn

MOT SIGN LEGEND

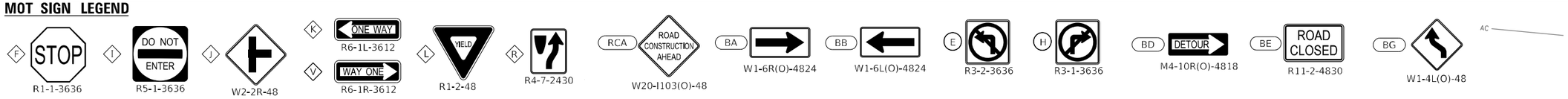

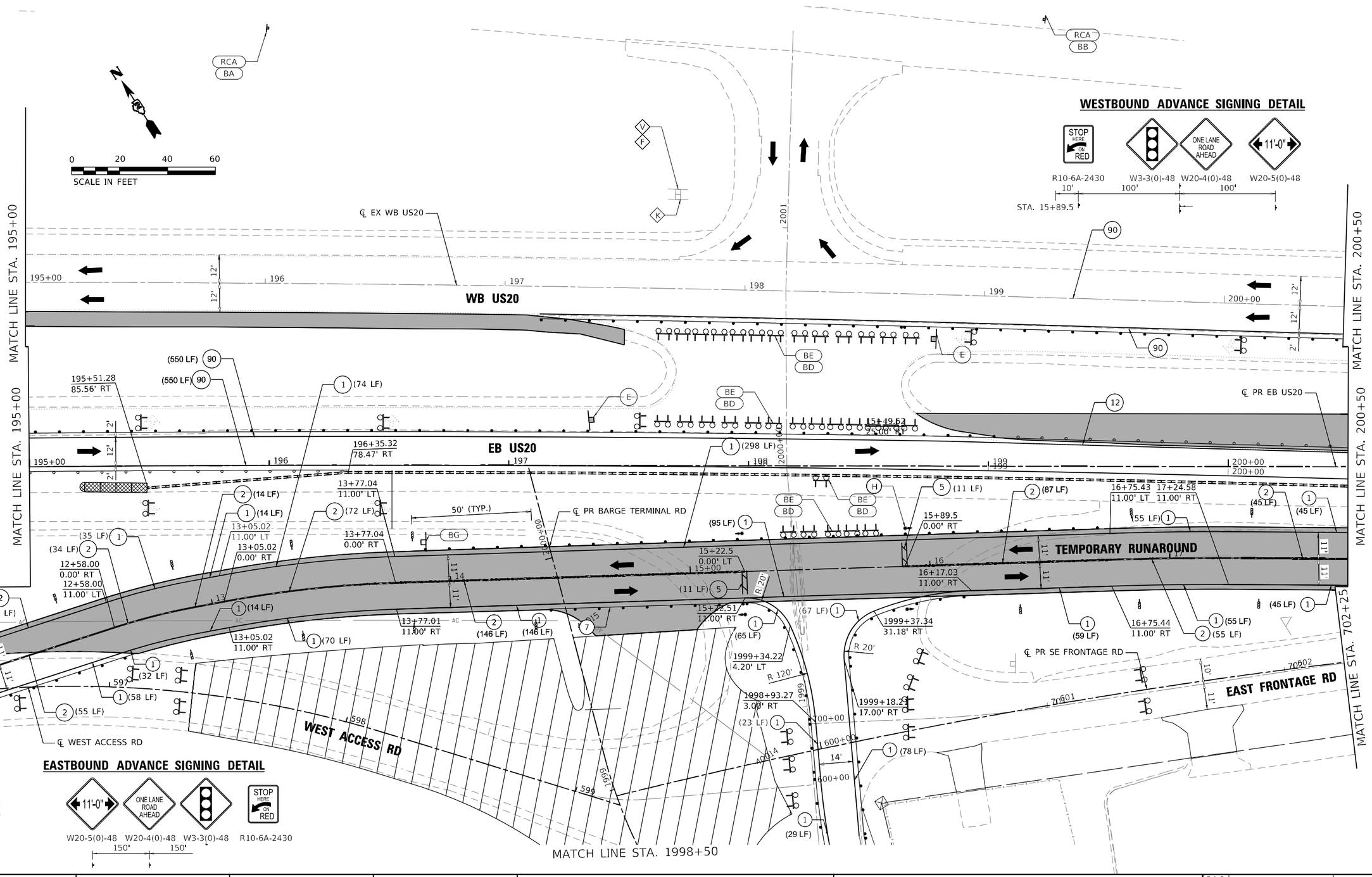

PLOT DRIVER = pdfNOLAYERScolor-NoRaster.pltcfg	DESIGNED - CE	REVISED -	STATE OF ILLINOIS DEPARTMENT OF TRANSPORTATION	MOT PLAN – US ROUTE 20 STAGE 1	
PEN TABLE = D264P26-PSE.tbl	DRAWN - JWD	REVISED -			
PLOT SCALE = 40.0000 ' / in.	CHECKED - JWD	REVISED -			
PLOT DATE = 12/8/2023 12:47:20 AM	DATE - 12/08/2023	REVISED -		SCALE: 40.0000 ' / in. SHEET 065 OF 161 SHEETS STA. 195+00 TO STA. 200+50	

F.A.P. RTE.	SECTION	COUNTY	TOTAL SHEETS	SHEET NO.
301	43N	JO DAVIESS	628	173
		CONTRACT NO. 64P26		
		ILLINOIS FED. AID PROJECT		

USER: jdove
MODEL: Default
FILE NAME: P:\02-209-007 IDOT PTB 202-022 Various Phase I,II District 2\Design\WO 1 64P26\CADD\CADD_Sheets\64P26-sht-MOT01-1.dgn

MOT SIGN LEGEND

BO — W3-3(O)-48 — TO SOUTH BARGE TERMINAL RD. — W17-1100(O)-6030

BF — W1-4R(O)-48

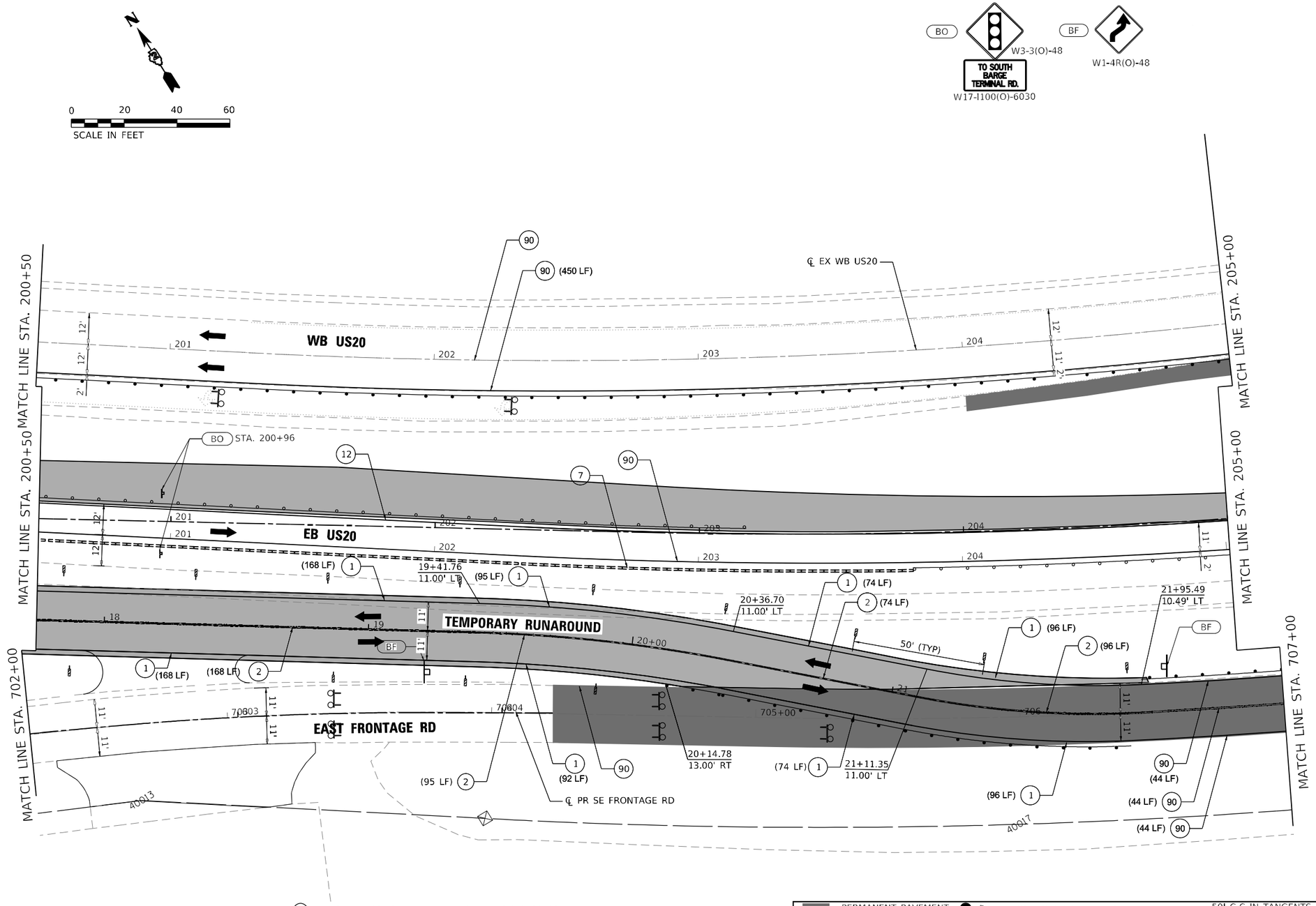

LEGEND

1. TEMPORARY PAVEMENT MARKING - LINE 4" - TYPE IV TAPE (SOLID WHITE) (70307120)
2. TEMPORARY PAVEMENT MARKING - LINE 4" - TYPE IV TAPE (SOLID YELLOW) 11" C-C (70307120)
3. TEMPORARY PAVEMENT MARKING - LINE 6" - TYPE IV TAPE (SOLID WHITE) (70307130)
4. TEMPORARY PAVEMENT MARKING - LINE 12" - TYPE IV TAPE (SOLID WHITE) (70307160)
5. TEMPORARY PAVEMENT MARKING - LINE 24" - TYPE IV TAPE (SOLID WHITE) (70307210)
6. TEMPORARY PAVEMENT MARKING LETTERS AND SYMBOLS - TYPE IV TAPE (SOLID WHITE) (70307100)
7. TEMPORARY CONCRETE BARRIER (70400100)

7P TEMPORARY CONCRETE BARRIER (PINNED) (70400100)

9. IMPACT ATTENUATORS, TEMPORARY (NON- REDIRECTIVE, NARROW), TEST LEVEL 3
10. TEMPORARY PAVEMENT MARKING - LINE 6" - TYPE IV TAPE (2' DASH - 6' SKIP WHITE) (70307130)
11. TEMPORARY PAVEMENT MARKING - LINE 4" - TYPE IV TAPE (10' DASH - 30' SKIP WHITE) (70307120)
12. TEMPORARY PAVEMENT MARKING - LINE 4" - TYPE IV TAPE (SOLID YELLOW) (70307120)
13. TEMPORARY PAVEMENT MARKING - LINE 12" - TYPE IV TAPE (SOLID YELLOW) (70307160)

PERMANENT PAVEMENT
COMPLETED TEMP PVMT
TEMPORARY PAVEMENT
WORK ZONE
POST MOUNTED VERTICAL PANELS

80 EXISTING PAVEMENT MARKING
90 PAVEMENT MARKING (PLACED IN PREVIOUS STAGE)

TEMPORARY SIGNAL HEAD
DIRECTION OF TRAFFIC
ARROW BOARD
TRAFFIC SIGN
TYPE III BARRICADE WITH FLASHING MONODIRECTIONAL LIGHTS
TEMPORARY CONCRETE BARRIER
IMPACT ATTENUATOR TEST LEVEL 3
CONSTRUCTION DRUM BARRICADES

50' C-C IN TANGENTS
20' C-C IN TAPERS
10' C-C IN RADII
TYPE II BARRICADE, DRUM, OR VERTICAL BARRICADE WITH STEADY BURN MONODIRECTIONAL LIGHT
DIRECTION INDICATOR BARRICADE WITH STEADY BURN MONODIRECTIONAL LIGHT
TEMPORARY PLASTIC DRUMS WITH STEADY BURN MONO-DIRECTIONAL LIGHTS
DRUMS

USER: jdavis
MODEL: Default
FILE NAME: P:\02_209_007_IDOT PTB 202_022 Various Phase I,II District 2\Design\WO 1 64P26\CADD\CADD Sheets\64P26-ih-MOT01-12.dgn

PLOT DRIVER = pdfNOLAYERScolor-NoRaster.pltcfg	DESIGNED - CE	REVISED -	
PEN TABLE = D264P26-PSE.tbl	DRAWN - JWD	REVISED -	
PLOT SCALE = 40.0000 ' / in.	CHECKED - JWD	REVISED -	
PLOT DATE = 12/8/2023 12:47:22 AM	DATE - 12/08/2023	REVISED -	

STATE OF ILLINOIS
DEPARTMENT OF TRANSPORTATION

MOT PLAN – US ROUTE 20
STAGE 1

SCALE: 40.0000 ' / in. SHEET 066 OF 161 SHEETS STA. 200+50 TO STA. 205+00

F.A.P. RTE.	SECTION	COUNTY	TOTAL SHEETS	SHEET NO.
301	43N	JO DAVIESS	628	174
		CONTRACT NO. 64P26		
	ILLINOIS	FED. AID PROJECT		

MOT SIGN LEGEND

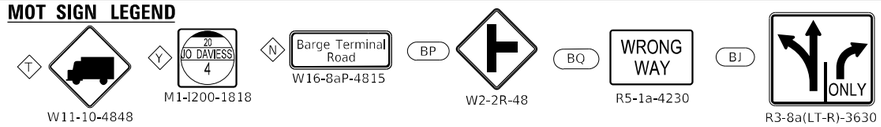

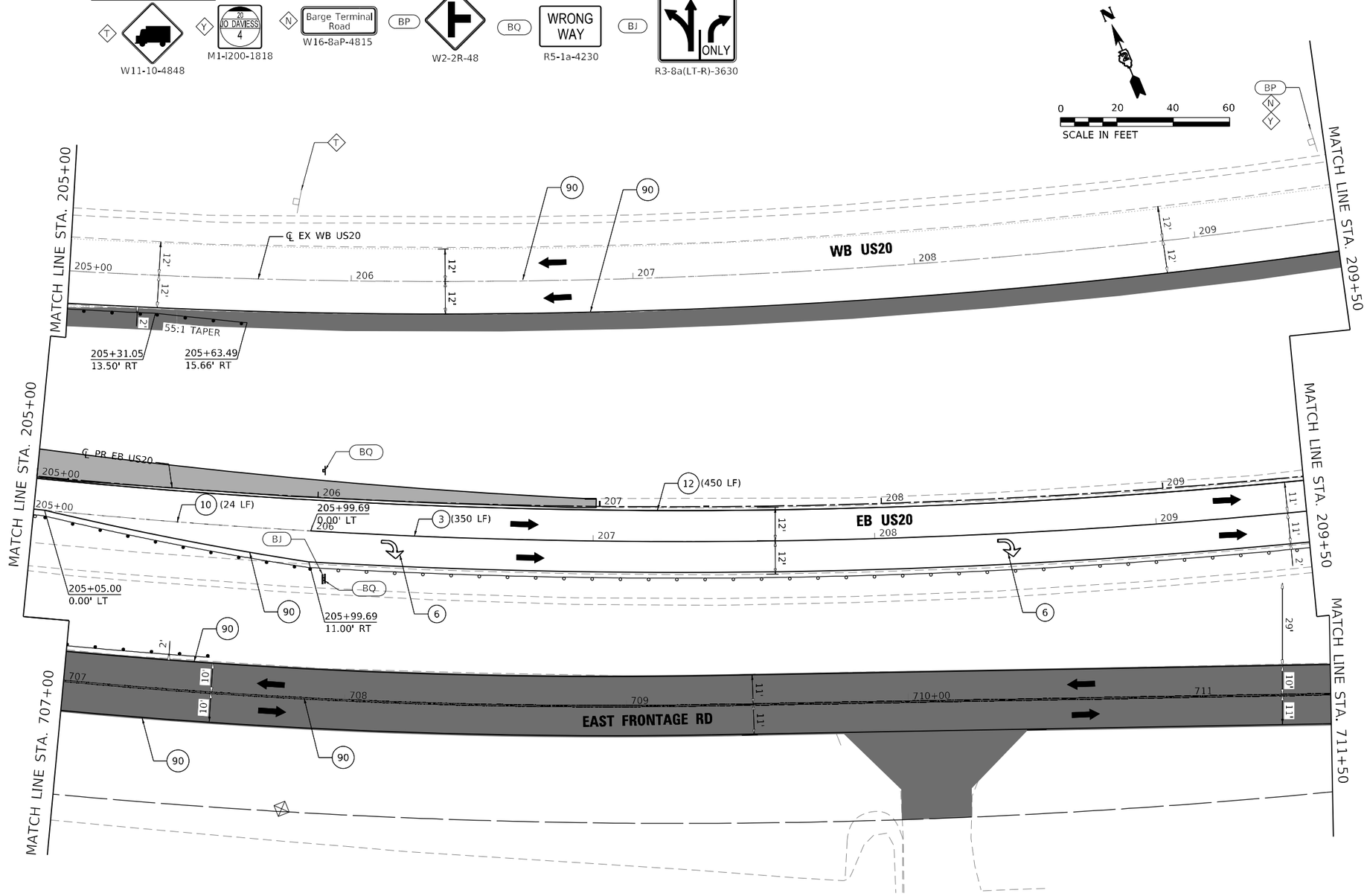

LEGEND

1. TEMPORARY PAVEMENT MARKING - LINE 4" - TYPE IV TAPE (SOLID WHITE) (70307120)
2. TEMPORARY PAVEMENT MARKING - LINE 4" - TYPE IV TAPE (SOLID YELLOW) 11" C-C (70307120)
3. TEMPORARY PAVEMENT MARKING - LINE 6" - TYPE IV TAPE (SOLID WHITE) (70307130)
4. TEMPORARY PAVEMENT MARKING - LINE 12" - TYPE IV TAPE (SOLID WHITE) (70307160)
5. TEMPORARY PAVEMENT MARKING - LINE 24" - TYPE IV TAPE (SOLID WHITE) (70307210)
6. TEMPORARY PAVEMENT MARKING LETTERS AND SYMBOLS - TYPE IV TAPE (SOLID WHITE) (70307100)
7. TEMPORARY CONCRETE BARRIER (70400100)

7P TEMPORARY CONCRETE BARRIER (PINNED) (70400100)

9. IMPACT ATTENUATORS, TEMPORARY (NON- REDIRECTIVE, NARROW), TEST LEVEL 3
10. TEMPORARY PAVEMENT MARKING - LINE 6" - TYPE IV TAPE (2' DASH - 6' SKIP WHITE) (70307130)
11. TEMPORARY PAVEMENT MARKING - LINE 4" - TYPE IV TAPE (10' DASH - 30' SKIP WHITE) (70307120)
12. TEMPORARY PAVEMENT MARKING - LINE 4" - TYPE IV TAPE (SOLID YELLOW) (70307120)
13. TEMPORARY PAVEMENT MARKING - LINE 12" - TYPE IV TAPE (SOLID YELLOW) (70307160)

PERMANENT PAVEMENT
COMPLETED TEMP PVMT
TEMPORARY PAVEMENT
WORK ZONE
POST MOUNTED VERTICAL PANELS
80 EXISTING PAVEMENT MARKING
90 PAVEMENT MARKING (PLACED IN PREVIOUS STAGE)

TEMPORARY SIGNAL HEAD
DIRECTION OF TRAFFIC
ARROW BOARD
TRAFFIC SIGN
TYPE III BARRICADE WITH FLASHING MONODIRECTIONAL LIGHTS
TEMPORARY CONCRETE BARRIER
IMPACT ATTENUATOR TEST LEVEL 3
CONSTRUCTION DRUM BARRICADES

50' C-C IN TANGENTS
20' C-C IN TAPERS
10' C-C IN RADII
TYPE II BARRICADE, DRUM, OR VERTICAL BARRICADE WITH STEADY BURN MONODIRECTIONAL LIGHT
DIRECTION INDICATOR BARRICADE WITH STEADY BURN MONODIRECTIONAL LIGHT
TEMPORARY PLASTIC DRUMS WITH STEADY BURN MONO-DIRECTIONAL LIGHTS
DRUMS

USER: jdove
MODEL: Default
FILE NAME: P:\02_209_007_IDOT PTB 209_022 Various Phase I-II District 2\Design\WO 1 64P26\CADD\CADD_Sheets\64P26-sh-MOT01-13.dgn

PLOT DRIVER = pdfNOLAYERScolor-NoRaster.pltcfg	DESIGNED - CE	REVISED -	
PEN TABLE = D264P26-PSE.tbl	DRAWN - JWD	REVISED -	
PLOT SCALE = 40.0000 ' / in.	CHECKED - JWD	REVISED -	
PLOT DATE = 12/8/2023 12:47:24 AM	DATE - 12/08/2023	REVISED -	

STATE OF ILLINOIS
DEPARTMENT OF TRANSPORTATION

MOT PLAN – US ROUTE 20
STAGE 1

SCALE: 40.0000 ' / in. SHEET 067 OF 161 SHEETS STA. 205+00 TO STA. 209+50

F.A.P. RTE.	SECTION	COUNTY	TOTAL SHEETS	SHEET NO.
301	43N	JO DAVIESS	628	175
		CONTRACT NO. 64P26		
	ILLINOIS	FED. AID PROJECT		

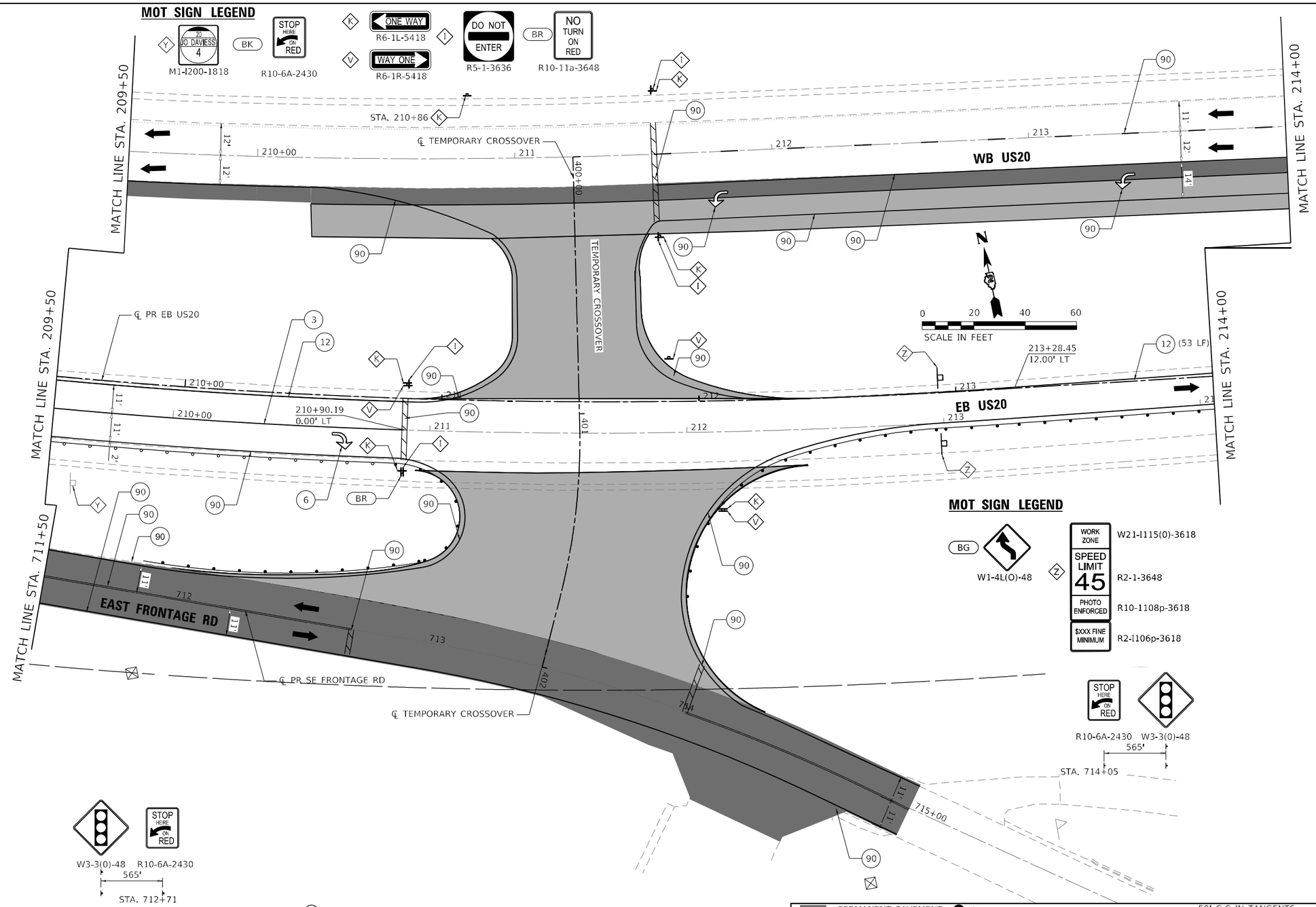

LEGEND

1. TEMPORARY PAVEMENT MARKING - LINE 4" - TYPE IV TAPE (SOLID WHITE) (70307120)
2. TEMPORARY PAVEMENT MARKING - LINE 4" - TYPE IV TAPE (SOLID YELLOW) 11" C-C (70307120)
3. TEMPORARY PAVEMENT MARKING - LINE 6" - TYPE IV TAPE (SOLID WHITE) (70307130)
4. TEMPORARY PAVEMENT MARKING - LINE 12" - TYPE IV TAPE (SOLID WHITE) (70307160)
5. TEMPORARY PAVEMENT MARKING - LINE 24" - TYPE IV TAPE (SOLID WHITE) (70307210)
6. TEMPORARY PAVEMENT MARKING LETTERS AND SYMBOLS - TYPE IV TAPE (SOLID WHITE) (70307100)
7. TEMPORARY CONCRETE BARRIER (70400100)

7P TEMPORARY CONCRETE BARRIER (PINNED) (70400100)

9. IMPACT ATTENUATORS, TEMPORARY (NON- REDIRECTIVE, NARROW), TEST LEVEL 3
10. TEMPORARY PAVEMENT MARKING - LINE 6" - TYPE IV TAPE (2' DASH - 6' SKIP WHITE) (70307130)
11. TEMPORARY PAVEMENT MARKING - LINE 4" - TYPE IV TAPE (10' DASH - 30' SKIP WHITE) (70307120)
12. TEMPORARY PAVEMENT MARKING - LINE 4" - TYPE IV TAPE (SOLID YELLOW) (70307120)
13. TEMPORARY PAVEMENT MARKING - LINE 12" - TYPE IV TAPE (SOLID YELLOW) (70307160)

80 EXISTING PAVEMENT MARKING

90 PAVEMENT MARKING (PLACED IN PREVIOUS STAGE)

PERMANENT PAVEMENT
COMPLETED TEMP PVMT
TEMPORARY PAVEMENT
WORK ZONE
POST MOUNTED VERTICAL PANELS

TEMPORARY SIGNAL HEAD
DIRECTION OF TRAFFIC
ARROW BOARD
TRAFFIC SIGN
TYPE III BARRICADE WITH FLASHING MONODIRECTIONAL LIGHTS
TEMPORARY CONCRETE BARRIER
IMPACT ATTENUATOR TEST LEVEL 3
CONSTRUCTION DRUM BARRICADES

50' C-C IN TANGENTS
20' C-C IN TAPERS
10' C-C IN RADII
TYPE II BARRICADE, DRUM, OR VERTICAL BARRICADE WITH STEADY BURN MONODIRECTIONAL LIGHT
DIRECTION INDICATOR BARRICADE WITH STEADY BURN MONODIRECTIONAL LIGHT
TEMPORARY PLASTIC DRUMS WITH STEADY BURN MONO-DIRECTIONAL LIGHTS
DRUMS

PLOT DRIVER = pdfNOLAYERScolor-NoRaster.pltcfg	DESIGNED - CE	REVISED -	
PEN TABLE = D264P26-PSE.tbl	DRAWN - JWD	REVISED -	
PLOT SCALE = 40.0000 ' / in.	CHECKED - JWD	REVISED -	
PLOT DATE = 12/8/2023 12:47:26 AM	DATE - 12/08/2023	REVISED -	

STATE OF ILLINOIS
DEPARTMENT OF TRANSPORTATION

MOT PLAN – US ROUTE 20
STAGE 1

SCALE: 40.0000 ' / in. SHEET 068 OF 161 SHEETS STA. 209+50 TO STA. 214+00

F.A.P. RTE.	SECTION	COUNTY	TOTAL SHEETS	SHEET NO.
301	43N	JO DAVIESS	628	176

CONTRACT NO. 64P26

ILLINOIS | FED. AID PROJECT

USER: jdavis

MOT SIGN LEGEND

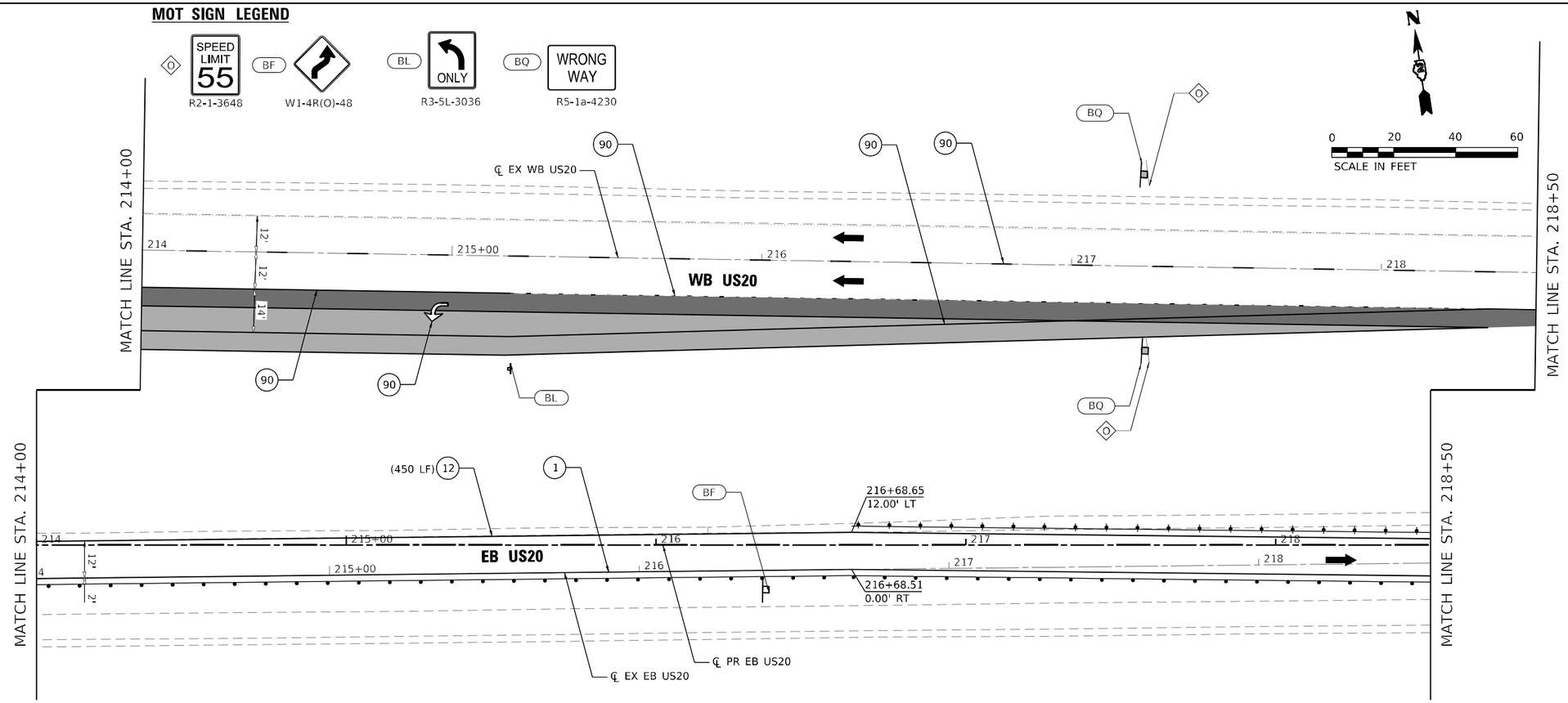

LEGEND

1. TEMPORARY PAVEMENT MARKING - LINE 4" - TYPE IV TAPE (SOLID WHITE) (70307120)
2. TEMPORARY PAVEMENT MARKING - LINE 4" - TYPE IV TAPE (SOLID YELLOW) 11" C-C (70307120)
3. TEMPORARY PAVEMENT MARKING - LINE 6" - TYPE IV TAPE (SOLID WHITE) (70307130)
4. TEMPORARY PAVEMENT MARKING - LINE 12" - TYPE IV TAPE (SOLID WHITE) (70307160)
5. TEMPORARY PAVEMENT MARKING - LINE 24" - TYPE IV TAPE (SOLID WHITE) (70307210)
6. TEMPORARY PAVEMENT MARKING LETTERS AND SYMBOLS - TYPE IV TAPE (SOLID WHITE) (70307100)
7. TEMPORARY CONCRETE BARRIER (70400100)

7P. TEMPORARY CONCRETE BARRIER (PINNED) (70400100)

9. IMPACT ATTENUATORS, TEMPORARY (NON- REDIRECTIVE, NARROW), TEST LEVEL 3
10. TEMPORARY PAVEMENT MARKING - LINE 6" - TYPE IV TAPE (2' DASH - 6' SKIP WHITE) (70307130)
11. TEMPORARY PAVEMENT MARKING - LINE 4" - TYPE IV TAPE (10' DASH - 30' SKIP WHITE) (70307120)
12. TEMPORARY PAVEMENT MARKING - LINE 4" - TYPE IV TAPE (SOLID YELLOW) (70307120)
13. TEMPORARY PAVEMENT MARKING - LINE 12" - TYPE IV TAPE (SOLID YELLOW) (70307160)

PERMANENT PAVEMENT
COMPLETED TEMP PVMT
TEMPORARY PAVEMENT
WORK ZONE
POST MOUNTED VERTICAL PANELS

80. EXISTING PAVEMENT MARKING
90. PAVEMENT MARKING (PLACED IN PREVIOUS STAGE)

TEMPORARY SIGNAL HEAD
DIRECTION OF TRAFFIC
ARROW BOARD
TRAFFIC SIGN
TYPE III BARRICADE WITH FLASHING MONODIRECTIONAL LIGHTS
TEMPORARY CONCRETE BARRIER
IMPACT ATTENUATOR TEST LEVEL 3
CONSTRUCTION DRUM BARRICADES

50' C-C IN TANGENTS
20' C-C IN TAPERS
10' C-C IN RADII
TYPE II BARRICADE, DRUM, OR VERTICAL BARRICADE WITH STEADY BURN MONODIRECTIONAL LIGHT
DIRECTION INDICATOR BARRICADE WITH STEADY BURN MONODIRECTIONAL LIGHT
TEMPORARY PLASTIC DRUMS WITH STEADY BURN MONO-DIRECTIONAL LIGHTS
DRUMS

PLOT DRIVER = pdfNOLAYERScolor-NoRaster.pltcfg	DESIGNED - CE	REVISED -	
PEN TABLE = D264P26-PSE.tbl	DRAWN - JWD	REVISED -	
PLOT SCALE = 40.0000 ' / in.	CHECKED - JWD	REVISED -	
PLOT DATE = 12/8/2023 12:47:27 AM	DATE - 12/8/2023	REVISED -	

STATE OF ILLINOIS
DEPARTMENT OF TRANSPORTATION

MOT PLAN – US ROUTE 20
STAGE 1

SCALE: 40.0000 ' / in. SHEET 069 OF 161 SHEETS STA. 214+00 TO STA. 218+00

F.A.P. RTE.	SECTION	COUNTY	TOTAL SHEETS	SHEET NO.
301	43N	JO DAVIESS	628	177
		CONTRACT NO. 64P26		
		ILLINOIS	FED. AID PROJECT	

USER: dove
MODEL: Default
FILE NAME: P:\02_209_007_IDOT PTB 202_022 Various Phase I,II District 2\Design\WO 1 64P26\CADD\CADD_Sheets\64P26-sht-MOT01-15.dgn

MOT SIGN LEGEND

W3-5-4848

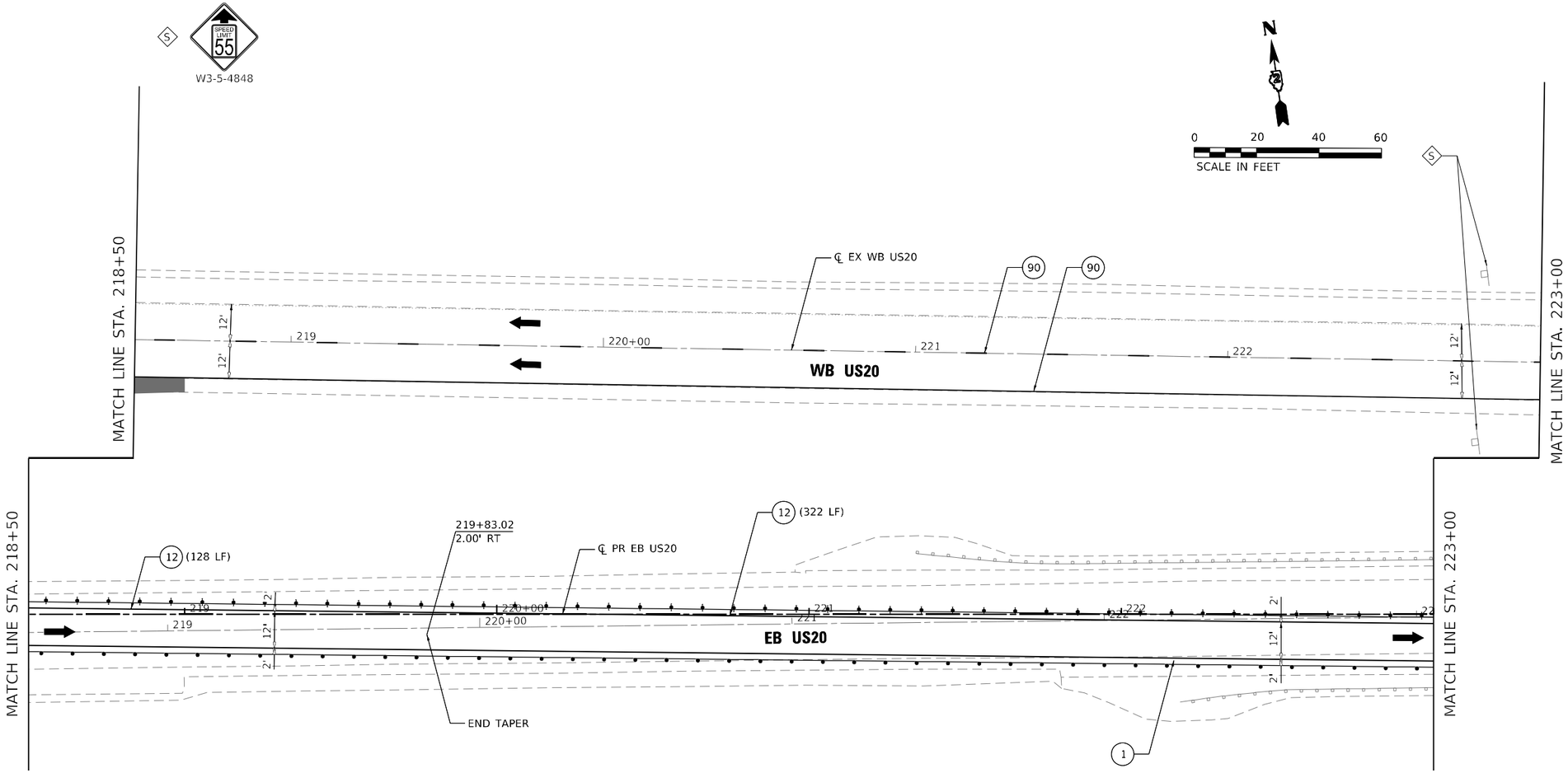

LEGEND

1. TEMPORARY PAVEMENT MARKING - LINE 4" - TYPE IV TAPE (SOLID WHITE) (70307120)
2. TEMPORARY PAVEMENT MARKING - LINE 4" - TYPE IV TAPE (SOLID YELLOW) 11" C-C (70307120)
3. TEMPORARY PAVEMENT MARKING - LINE 6" - TYPE IV TAPE (SOLID WHITE) (70307130)
4. TEMPORARY PAVEMENT MARKING - LINE 12" - TYPE IV TAPE (SOLID WHITE) (70307160)
5. TEMPORARY PAVEMENT MARKING - LINE 24" - TYPE IV TAPE (SOLID WHITE) (70307210)
6. TEMPORARY PAVEMENT MARKING LETTERS AND SYMBOLS - TYPE IV TAPE (SOLID WHITE) (70307100)
7. TEMPORARY CONCRETE BARRIER (70400100)

7P TEMPORARY CONCRETE BARRIER (PINNED) (70400100)

9. IMPACT ATTENUATORS, TEMPORARY (NON- REDIRECTIVE, NARROW), TEST LEVEL 3
10. TEMPORARY PAVEMENT MARKING - LINE 6" - TYPE IV TAPE (2' DASH - 6' SKIP WHITE) (70307130)
11. TEMPORARY PAVEMENT MARKING - LINE 4" - TYPE IV TAPE (10' DASH - 30' SKIP WHITE) (70307120)
12. TEMPORARY PAVEMENT MARKING - LINE 4" - TYPE IV TAPE (SOLID YELLOW) (70307120)
13. TEMPORARY PAVEMENT MARKING - LINE 12" - TYPE IV TAPE (SOLID YELLOW) (70307160)

PERMANENT PAVEMENT
COMPLETED TEMP PVMT
TEMPORARY PAVEMENT
WORK ZONE
POST MOUNTED VERTICAL PANELS

80 EXISTING PAVEMENT MARKING
90 PAVEMENT MARKING (PLACED IN PREVIOUS STAGE)

TEMPORARY SIGNAL HEAD
DIRECTION OF TRAFFIC
ARROW BOARD
TRAFFIC SIGN
TYPE III BARRICADE WITH FLASHING MONODIRECTIONAL LIGHTS
TEMPORARY CONCRETE BARRIER
IMPACT ATTENUATOR TEST LEVEL 3
CONSTRUCTION DRUM BARRICADES

50' C-C IN TANGENTS
20' C-C IN TAPERS
10' C-C IN RADII
TYPE II BARRICADE, DRUM, OR VERTICAL BARRICADE WITH STEADY BURN MONODIRECTIONAL LIGHT
DIRECTION INDICATOR BARRICADE WITH STEADY BURN MONODIRECTIONAL LIGHT
TEMPORARY PLASTIC DRUMS WITH STEADY BURN MONO-DIRECTIONAL LIGHTS
DRUMS

USER: jdovc
MODEL: Default
FILE NAME: P:\02_209_007 IDOT PTB 209_022 Various Phase I-II District 2\Design\WO 1 64P26\CADD\CADD_Sheets\64P26-sht-MOT01-16.dgn

PLOT DRIVER = pdfNOLAYERScolor-NoRaster.pltcfg	DESIGNED - CE	REVISED -	
PEN TABLE = D264P26-PSE.tbl	DRAWN - JWD	REVISED -	
PLOT SCALE = 40.0000 ' / in.	CHECKED - JWD	REVISED -	
PLOT DATE = 12/8/2023 12:47:29 AM	DATE - 12/08/2023	REVISED -	

STATE OF ILLINOIS
DEPARTMENT OF TRANSPORTATION

MOT PLAN – US ROUTE 20
STAGE 1

SCALE: 40.0000 ' / in. SHEET 070 OF 161 SHEETS STA. 218+00 TO STA. 223+00

F.A.P. RTE.	SECTION	COUNTY	TOTAL SHEETS	SHEET NO.
301	43N	JO DAVIESS	628	178

CONTRACT NO. 64P26

ILLINOIS FED. AID PROJECT

MOT SIGN LEGEND

W3-3(O)-48

BF

W1-4R(O)-48

W17-I100(O)-6030

BO

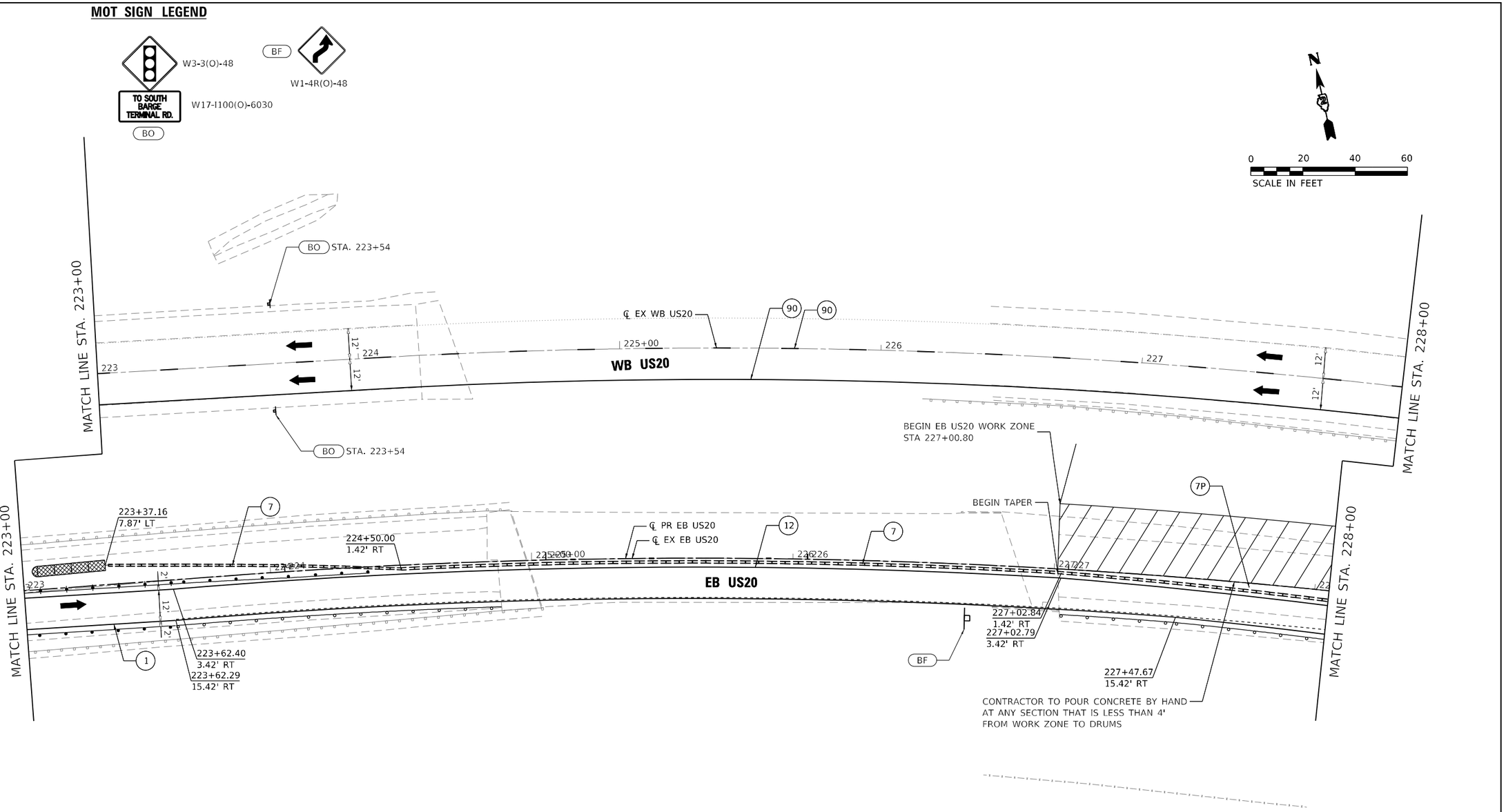

LEGEND

1. TEMPORARY PAVEMENT MARKING - LINE 4" - TYPE IV TAPE (SOLID WHITE) (70307120)
2. TEMPORARY PAVEMENT MARKING - LINE 4" - TYPE IV TAPE (SOLID YELLOW) 11" C-C (70307120)
3. TEMPORARY PAVEMENT MARKING - LINE 6" - TYPE IV TAPE (SOLID WHITE) (70307130)
4. TEMPORARY PAVEMENT MARKING - LINE 12" - TYPE IV TAPE (SOLID WHITE) (70307160)
5. TEMPORARY PAVEMENT MARKING - LINE 24" - TYPE IV TAPE (SOLID WHITE) (70307210)
6. TEMPORARY PAVEMENT MARKING LETTERS AND SYMBOLS - TYPE IV TAPE (SOLID WHITE) (70307100)
7. TEMPORARY CONCRETE BARRIER (70400100)

7P. TEMPORARY CONCRETE BARRIER (PINNED) (70400100)

9. IMPACT ATTENUATORS, TEMPORARY (NON- REDIRECTIVE, NARROW), TEST LEVEL 3
10. TEMPORARY PAVEMENT MARKING - LINE 6" - TYPE IV TAPE (2' DASH - 6' SKIP WHITE) (70307130)
11. TEMPORARY PAVEMENT MARKING - LINE 4" - TYPE IV TAPE (10' DASH - 30' SKIP WHITE) (70307120)
12. TEMPORARY PAVEMENT MARKING - LINE 4" - TYPE IV TAPE (SOLID YELLOW) (70307120)
13. TEMPORARY PAVEMENT MARKING - LINE 12" - TYPE IV TAPE (SOLID YELLOW) (70307160)

80. EXISTING PAVEMENT MARKING
90. PAVEMENT MARKING (PLACED IN PREVIOUS STAGE)

PERMANENT PAVEMENT
COMPLETED TEMP PVMT
TEMPORARY PAVEMENT
WORK ZONE
POST MOUNTED VERTICAL PANELS
TEMPORARY SIGNAL HEAD
DIRECTION OF TRAFFIC
ARROW BOARD
TRAFFIC SIGN
TYPE III BARRICADE WITH FLASHING MONODIRECTIONAL LIGHTS
TEMPORARY CONCRETE BARRIER
IMPACT ATTENUATOR TEST LEVEL 3
CONSTRUCTION DRUM BARRICADES

50' C-C IN TANGENTS
20' C-C IN TAPERS
10' C-C IN RADII
TYPE II BARRICADE, DRUM, OR VERTICAL BARRICADE WITH STEADY BURN MONODIRECTIONAL LIGHT
DIRECTION INDICATOR BARRICADE WITH STEADY BURN MONODIRECTIONAL LIGHT
TEMPORARY PLASTIC DRUMS WITH STEADY BURN MONO-DIRECTIONAL LIGHTS
DRUMS

PLOT DRIVER = pdfNOLAYERScolor-NoRaster.pltcfg	DESIGNED - CE	REVISED -	
PEN TABLE = D264P26-PSE.tbl	DRAWN - JWD	REVISED -	
PLOT SCALE = 40.0000 ' / in.	CHECKED - JWD	REVISED -	
PLOT DATE = 12/8/2023 12:47:31 AM	DATE - 12/8/2023	REVISED -	

STATE OF ILLINOIS
DEPARTMENT OF TRANSPORTATION

MOT PLAN – US ROUTE 20
STAGE 1

SCALE: 40.0000 ' / in. SHEET 071 OF 161 SHEETS STA. 223+00 TO STA. 228+00

F.A.P. RTE.	SECTION	COUNTY	TOTAL SHEETS	SHEET NO.
301	43N	JO DAVIESS	628	179

CONTRACT NO. 64P26

ILLINOIS FED. AID PROJECT

USER: jdove
MODEL: Default
FILE NAME: P:\02-209_007 IDOT PTB 202-022 Various Phase I-II District 2\Design\WO 1 64P26\CADD\CADD Sheets\64P26-sht-MOT01-17.dgn

MOT SIGN LEGEND

RCA — ROAD CONSTRUCTION AHEAD — W20-I103(O)-48
BD — DETOUR — M4-10R(O)-4818
BE — ROAD CLOSED — R11-2-4830
BG — W1-4L(O)-48
F — STOP — R1-1
I — DO NOT ENTER — R5-1-3636
K — ONE WAY — R6-1L-3612
V — ONE WAY — W6-1R-3612
W — DIVIDED HIGHWAY — R6-3A-3024

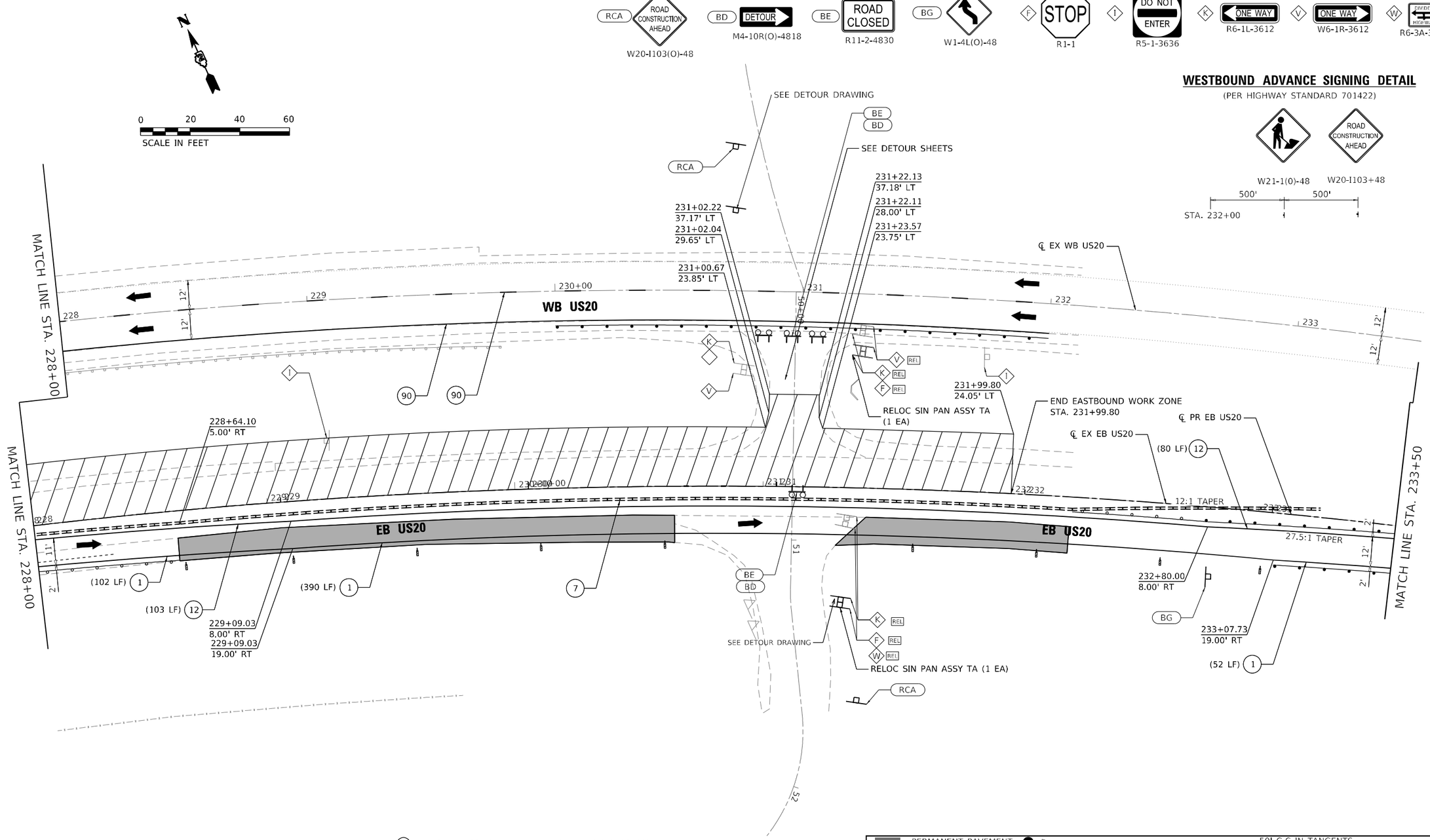

LEGEND

1. TEMPORARY PAVEMENT MARKING - LINE 4" - TYPE IV TAPE (SOLID WHITE) (70307120)
2. TEMPORARY PAVEMENT MARKING - LINE 4" - TYPE IV TAPE (SOLID YELLOW) 11" C-C (70307120)
3. TEMPORARY PAVEMENT MARKING - LINE 6" - TYPE IV TAPE (SOLID WHITE) (70307130)
4. TEMPORARY PAVEMENT MARKING - LINE 12" - TYPE IV TAPE (SOLID WHITE) (70307160)
5. TEMPORARY PAVEMENT MARKING - LINE 24" - TYPE IV TAPE (SOLID WHITE) (70307210)
6. TEMPORARY PAVEMENT MARKING LETTERS AND SYMBOLS - TYPE IV TAPE (SOLID WHITE) (70307100)
7. TEMPORARY CONCRETE BARRIER (70400100)

7P TEMPORARY CONCRETE BARRIER (PINNED) (70400100)

9. IMPACT ATTENUATORS, TEMPORARY (NON- REDIRECTIVE, NARROW), TEST LEVEL 3
10. TEMPORARY PAVEMENT MARKING - LINE 6" - TYPE IV TAPE (2' DASH - 6' SKIP WHITE) (70307130)
11. TEMPORARY PAVEMENT MARKING - LINE 4" - TYPE IV TAPE (10' DASH - 30' SKIP WHITE) (70307120)
12. TEMPORARY PAVEMENT MARKING - LINE 4" - TYPE IV TAPE (SOLID YELLOW) (70307120)
13. TEMPORARY PAVEMENT MARKING - LINE 12" - TYPE IV TAPE (SOLID YELLOW) (70307160)

80 EXISTING PAVEMENT MARKING
90 PAVEMENT MARKING (PLACED IN PREVIOUS STAGE)

PERMANENT PAVEMENT
COMPLETED TEMP PVMT
TEMPORARY PAVEMENT
WORK ZONE
POST MOUNTED VERTICAL PANELS
TEMPORARY SIGNAL HEAD
DIRECTION OF TRAFFIC
ARROW BOARD
TRAFFIC SIGN
TYPE III BARRICADE WITH FLASHING MONODIRECTIONAL LIGHTS
TEMPORARY CONCRETE BARRIER
IMPACT ATTENUATOR TEST LEVEL 3
CONSTRUCTION DRUM BARRICADES

50' C-C IN TANGENTS
20' C-C IN TAPERS
10' C-C IN RADII
TYPE II BARRICADE, DRUM, OR VERTICAL BARRICADE WITH STEADY BURN MONODIRECTIONAL LIGHT
DIRECTION INDICATOR BARRICADE WITH STEADY BURN MONODIRECTIONAL LIGHT
TEMPORARY PLASTIC DRUMS WITH STEADY BURN MONO-DIRECTIONAL LIGHTS
DRUMS

USER: jdovc
MODEL: Default
FILE NAME: P:\02_209_007_IDOT PTB 209_022 Various Phase I-II District 2\Design\WO 1 64P26\CADD\CADD Sheets\64P26-sh-MOT01-1-18.dgn

PLOT DRIVER = pdfNOLAYERScolor-NoRaster.pltcfg	DESIGNED - CE	REVISED -	
PEN TABLE = D264P26-PSE.tbl	DRAWN - JWD	REVISED -	
PLOT SCALE = 40.0000 ' / in.	CHECKED - JWD	REVISED -	
PLOT DATE = 12/8/2023 12:47:32 AM	DATE - 12/08/2023	REVISED -	

STATE OF ILLINOIS
DEPARTMENT OF TRANSPORTATION

MOT PLAN – US ROUTE 20
STAGE 1

SCALE: 40.0000 ' / in. SHEET 072 OF 161 SHEETS STA. 228+00 TO STA. 233+50

F.A.P. RTE.	SECTION	COUNTY	TOTAL SHEETS	SHEET NO.
301	43N	JO DAVIESS	628	180

CONTRACT NO. 64P26
ILLINOIS FED. AID PROJECT

MOT SIGN LEGEND

(A) END WORK ZONE SPEED LIMIT
G20-I103-6036

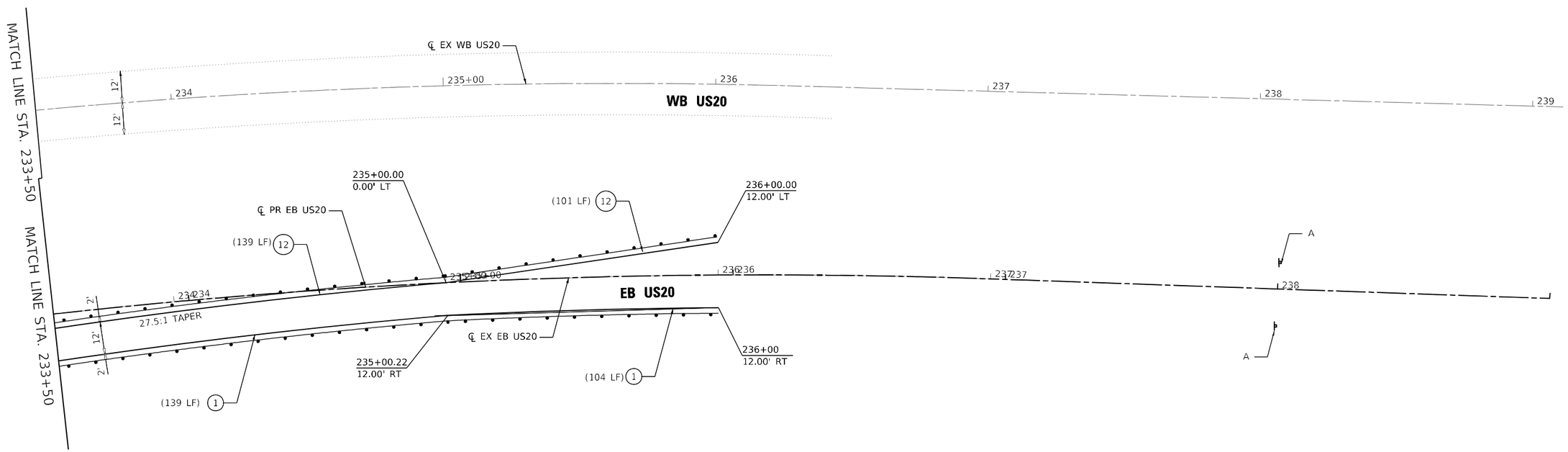

LEGEND

1. TEMPORARY PAVEMENT MARKING - LINE 4" - TYPE IV TAPE (SOLID WHITE) (70307120)
2. TEMPORARY PAVEMENT MARKING - LINE 4" - TYPE IV TAPE (SOLID YELLOW) 11" C-C (70307120)
3. TEMPORARY PAVEMENT MARKING - LINE 6" - TYPE IV TAPE (SOLID WHITE) (70307130)
4. TEMPORARY PAVEMENT MARKING - LINE 12" - TYPE IV TAPE (SOLID WHITE) (70307160)
5. TEMPORARY PAVEMENT MARKING - LINE 24" - TYPE IV TAPE (SOLID WHITE) (70307210)
6. TEMPORARY PAVEMENT MARKING LETTERS AND SYMBOLS - TYPE IV TAPE (SOLID WHITE) (70307100)
7. TEMPORARY CONCRETE BARRIER (70400100)

7P TEMPORARY CONCRETE BARRIER (PINNED) (70400100)

9. IMPACT ATTENUATORS, TEMPORARY (NON- REDIRECTIVE, NARROW), TEST LEVEL 3
10. TEMPORARY PAVEMENT MARKING - LINE 6" - TYPE IV TAPE (2' DASH - 6' SKIP WHITE) (70307130)
11. TEMPORARY PAVEMENT MARKING - LINE 4" - TYPE IV TAPE (10' DASH - 30' SKIP WHITE) (70307120)
12. TEMPORARY PAVEMENT MARKING - LINE 4" - TYPE IV TAPE (SOLID YELLOW) (70307120)
13. TEMPORARY PAVEMENT MARKING - LINE 12" - TYPE IV TAPE (SOLID YELLOW) (70307160)

PERMANENT PAVEMENT
COMPLETED TEMP PVMT
TEMPORARY PAVEMENT
WORK ZONE
POST MOUNTED VERTICAL PANELS

80 EXISTING PAVEMENT MARKING
90 PAVEMENT MARKING (PLACED IN PREVIOUS STAGE)

TEMPORARY SIGNAL HEAD
DIRECTION OF TRAFFIC
ARROW BOARD
TRAFFIC SIGN
TYPE III BARRICADE WITH FLASHING MONODIRECTIONAL LIGHTS
TEMPORARY CONCRETE BARRIER
IMPACT ATTENUATOR TEST LEVEL 3
CONSTRUCTION DRUM BARRICADES

50' C-C IN TANGENTS
20' C-C IN TAPERS
10' C-C IN RADII
TYPE II BARRICADE, DRUM, OR VERTICAL BARRICADE WITH STEADY BURN MONODIRECTIONAL LIGHT
DIRECTION INDICATOR BARRICADE WITH STEADY BURN MONODIRECTIONAL LIGHT
TEMPORARY PLASTIC DRUMS WITH STEADY BURN MONO-DIRECTIONAL LIGHTS
DRUMS

PLOT DRIVER = pdfNOLAYERScolor-NoRaster.pltcfg	DESIGNED - CE	REVISED -	
PEN TABLE = D264P26-PSE.tbl	DRAWN - JWD	REVISED -	
PLOT SCALE = 40.0000 ' / in.	CHECKED - JWD	REVISED -	
PLOT DATE = 12/8/2023 12:47:33 AM	DATE - 12/08/2023	REVISED -	

STATE OF ILLINOIS
DEPARTMENT OF TRANSPORTATION

MOT PLAN – US ROUTE 20
STAGE 1

SCALE: 40.0000 ' / in. SHEET 073 OF 161 SHEETS STA. 233+50 TO STA. 238+50

F.A.P. RTE.	SECTION	COUNTY	TOTAL SHEETS	SHEET NO.
301	43N	JO DAVIESS	628	181

CONTRACT NO. 64P26
ILLINOIS FED. AID PROJECT

USER: jdove
MODEL: Default
FILE NAME: P:\02_209_007 IDOT PTB 202_022 Various Phase I,II District 2\Design\WO 1 64P26\CADD\CADD Sheets\64P26-ln-MOT01-19.dgn

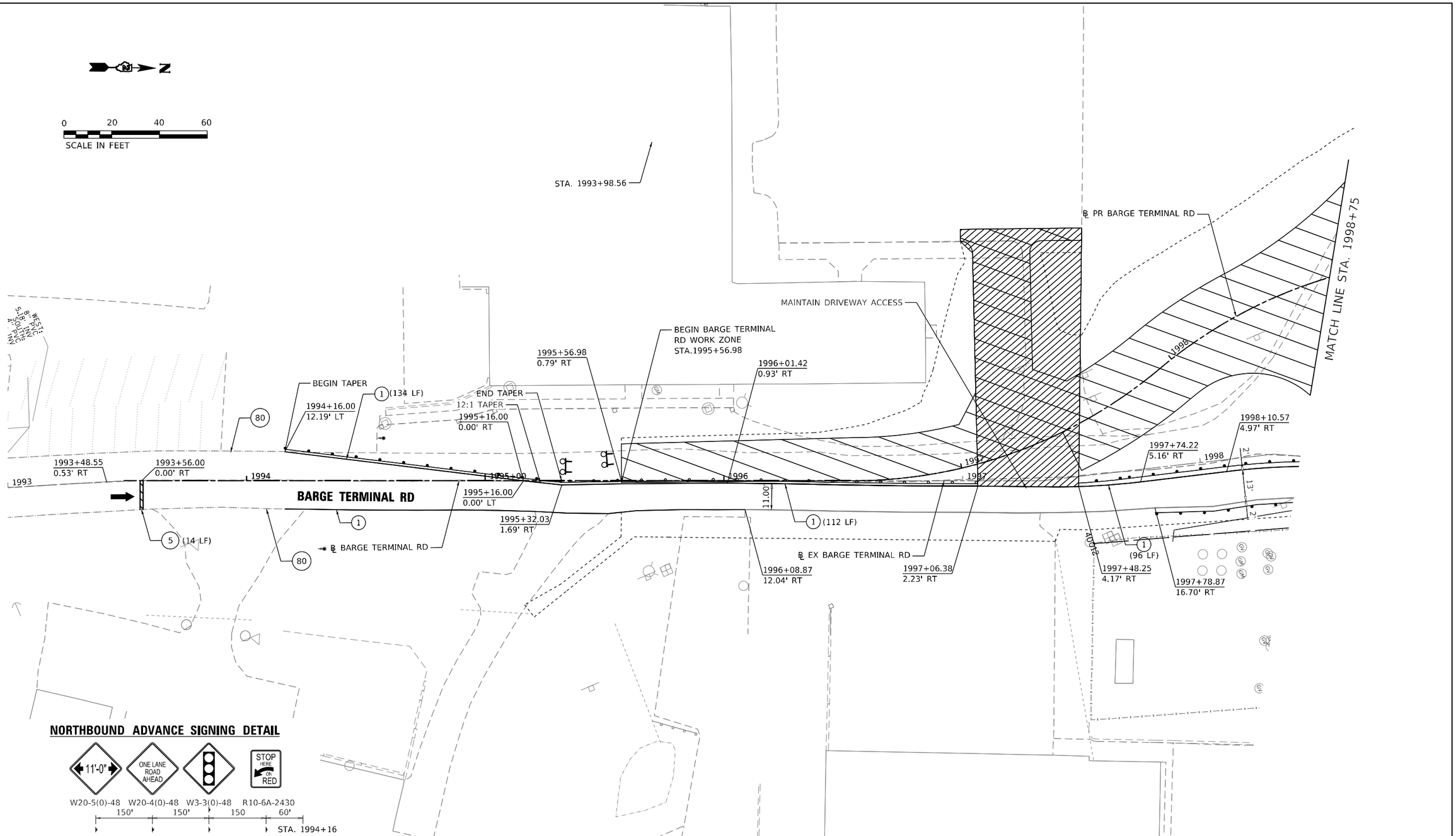

LEGEND

1. TEMPORARY PAVEMENT MARKING - LINE 4" - TYPE IV TAPE (SOLID WHITE) (70307120)
2. TEMPORARY PAVEMENT MARKING - LINE 4" - TYPE IV TAPE (SOLID YELLOW) 11" C-C (70307120)
3. TEMPORARY PAVEMENT MARKING - LINE 6" - TYPE IV TAPE (SOLID WHITE) (70307130)
4. TEMPORARY PAVEMENT MARKING - LINE 12" - TYPE IV TAPE (SOLID WHITE) (70307160)
5. TEMPORARY PAVEMENT MARKING - LINE 24" - TYPE IV TAPE (SOLID WHITE) (70307210)
6. TEMPORARY PAVEMENT MARKING LETTERS AND SYMBOLS - TYPE IV TAPE (SOLID WHITE) (70307100)
7. TEMPORARY CONCRETE BARRIER (70400100)

7P TEMPORARY CONCRETE BARRIER (PINNED) (70400100)

9. IMPACT ATTENUATORS, TEMPORARY (NON- REDIRECTIVE, NARROW), TEST LEVEL 3
10. TEMPORARY PAVEMENT MARKING - LINE 6" - TYPE IV TAPE (2' DASH - 6' SKIP WHITE) (70307130)
11. TEMPORARY PAVEMENT MARKING - LINE 4" - TYPE IV TAPE (10' DASH - 30' SKIP WHITE) (70307120)
12. TEMPORARY PAVEMENT MARKING - LINE 4" - TYPE IV TAPE (SOLID YELLOW) (70307120)
13. TEMPORARY PAVEMENT MARKING - LINE 12" - TYPE IV TAPE (SOLID YELLOW) (70307160)

PERMANENT PAVEMENT
COMPLETED TEMP PVMT
TEMPORARY PAVEMENT
WORK ZONE
POST MOUNTED VERTICAL PANELS

80 EXISTING PAVEMENT MARKING
90 PAVEMENT MARKING (PLACED IN PREVIOUS STAGE)

TEMPORARY SIGNAL HEAD
DIRECTION OF TRAFFIC
ARROW BOARD
TRAFFIC SIGN
TYPE III BARRICADE WITH FLASHING MONODIRECTIONAL LIGHTS
TEMPORARY CONCRETE BARRIER
IMPACT ATTENUATOR TEST LEVEL 3
CONSTRUCTION DRUM BARRICADES

50' C-C IN TANGENTS
20' C-C IN TAPERS
10' C-C IN RADII
TYPE II BARRICADE, DRUM, OR VERTICAL BARRICADE WITH STEADY BURN MONODIRECTIONAL LIGHT
DIRECTION INDICATOR BARRICADE WITH STEADY BURN MONODIRECTIONAL LIGHT
TEMPORARY PLASTIC DRUMS WITH STEADY BURN MONO-DIRECTIONAL LIGHTS
DRUMS

USER: dove
MODEL: Default
FILE NAME: P:\02_209_007_IDOT PTB 202_022 Various Phase I,II District 2\Design\WO 1 64P26\CADD\CADD Sheets\64P26-sht-MOT01-24.dgn

PLOT DRIVER = pdfNOLAYERScolor-NoRaster.pltcfg	DESIGNED - CE	REVISED -	
PEN TABLE = D264P26-PSE.tbl	DRAWN - JWD	REVISED -	
PLOT SCALE = 40.0000 ' / in.	CHECKED - JWD	REVISED -	
PLOT DATE = 12/8/2023 12:47:35 AM	DATE - 12/08/2023	REVISED -	

STATE OF ILLINOIS
DEPARTMENT OF TRANSPORTATION

MOT PLAN – US ROUTE 20
STAGE 1

SCALE: 40.0000 ' / in. SHEET 074 OF 161 SHEETS STA. 1998+50 TO STA. -

F.A.P. RTE.	SECTION	COUNTY	TOTAL SHEETS	SHEET NO.
301	43N	JO DAVIESS	628	182
		CONTRACT NO. 64P26		
		ILLINOIS	FED. AID PROJECT	

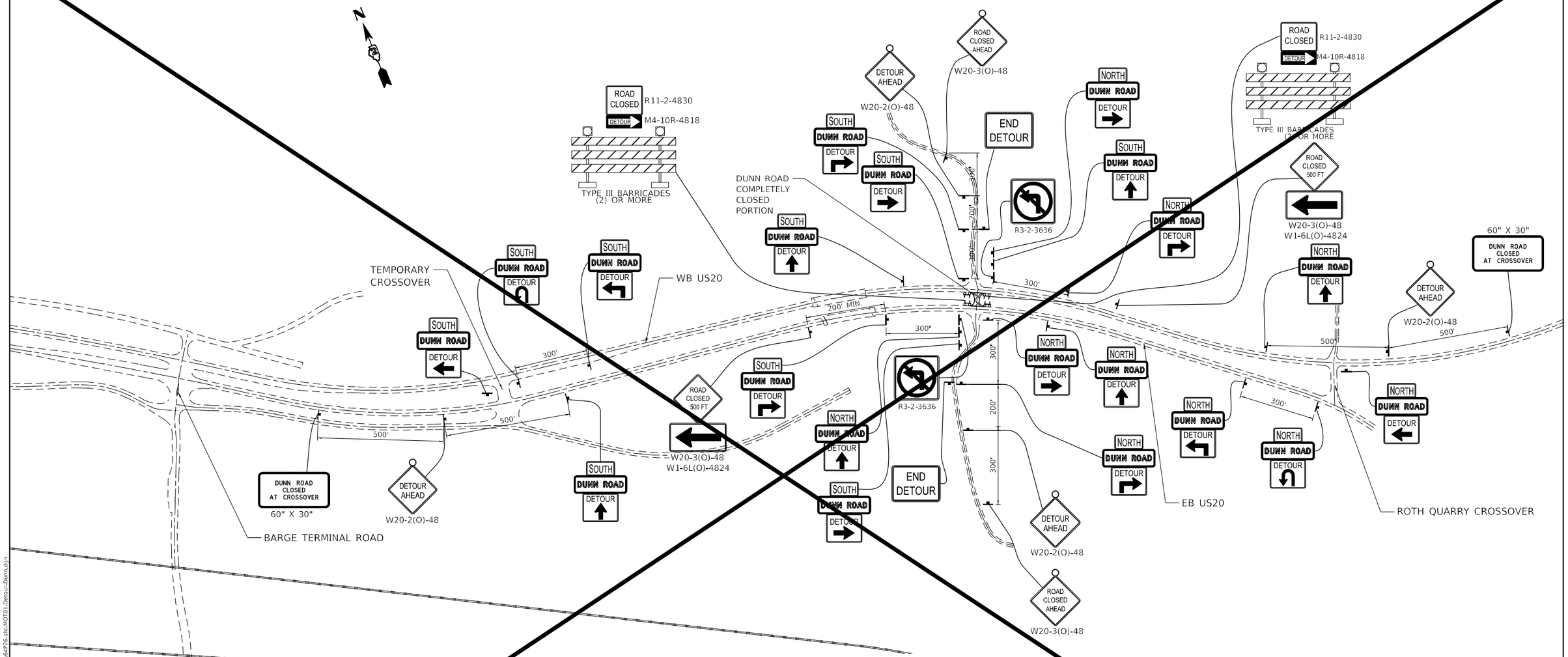

SPECIAL ROUTE

- DETOUR M4-9LX-4836
- DETOUR M4-9RX-4836
- DETOUR M4-9L-4836
- DETOUR M4-9R-4836
- DETOUR M4-9-4836
- END DETOUR M4-8A-2418

SPECIAL SIGNS
(SEE MOT SIGN DETAILS)

- DUNN ROAD CLOSED AT CROSSOVER 60" X 30"
- DUNN ROAD 42" X 12"
- DETOUR 48" X 36"

CARDINAL DIRECTION

- NORTH M3-1-3618
- SOUTH M3-3-3618

NOTE:

1. ALL SIGNING MUST BE IN ACCORDANCE WITH THE APPLICABLE PROVISIONS OF THE STATE OF ILLINOIS "STANDARD SPECIFICATIONS FOR ROAD AND BRIDGE CONSTRUCTION", LATEST EDITION, THE DETAILS IN THESE PLANS, THE LATEST EDITION OF THE IDOT BUREAU OF DESIGN AND ENVIROMENT HIGHWAY STANDARDS, AND THE LATEST EDITION OF THE STATE OF ILLINOIS "MANUAL ON UNIFORM TRAFFIC CONTROL DEVICES".
2. THE CONTRACTOR MUST BE RESPONSIBLE FOR ENSURING THAT ALL BARRICADES, SIGNS, LIGHTS AND OTHER DEVICES INSTALLED BY THE CONTRACTOR ARE IN PLACE AND OPERATING 24 HOURS EACH DAY INCLUDING SUNDAYS AND HOLIDAYS DURING THE TIME THIS CONSTRUCTION IS IN EFFECT.
3. ALL EXISTING SIGNING THAT IS NOT APPLICABLE WHILE THE CONSTRUCTION IS IN EFFECT MUST BE COMPLETELY COVERED BY THE CONTRACTOR.
4. THE SIZES OF ALL SIGNS NOT SPECIFIED IN THESE PLANS MUST BE AS REQUIRED BY THE ILLINOIS MANUAL ON UNIFORM TRAFFIC CONTROL DEVICES.
5. AS A MINIMUM, ALL AMBER FLASHING LIGHTS THAT ARE REQUIRED MUST MEET THE REQUIREMENTS FOR TYPE A - LOW INTENSITY FLASHING LIGHTS IN ARTICLE 702.04 OF THE STANDARD SPECIFICATIONS. ALL LIGHTS SHALL OPERATE DURING HOURS OF DARKNESS. ONLY LIGHTS THAT HAVE BEEN APPROVED BY THE ILLINOIS DEPARTMENT OF TRANSPORTATION MUST BE USED.
6. THE CONTRACTOR MUST MAINTAIN ACCESS TO ALL PRIVATE AND COMMERCIAL DRIVEWAYS DURING RECONSTRUCTION.
7. PROPOSED DETOUR SIGNING MUST BE COVERED OR REMOVED WHEN NOT REQUIRED DURING A SPECIFIC STAGE OF CONSTRUCTION.
8. THE CONTRACTOR MUST CONDUCT THE WORK IN SUCH A MANNER THAT EMERGENCY VEHICLES WILL HAVE ACCESS TO THE AREA AT ALL TIMES.
9. THE CONTRACTOR MUST NOTIFY THE IDOT BUREAU OF TRAFFIC AS REQUIRED 72 HOURS BEFORE COMMENCING CONSTRUCTION.
10. SEE MAINTENANCE OF TRAFFIC PLANS FOR ADDITIONAL SIGNING, INCLUDING TEMPORARY SIGNAL SIGNS FOR THE TEMPORARY CROSSOVER AT US20.

USER: jdovc
MODEL: Default
FILE NAME: P:\02_209_007 IDOT PTB 202-022 Various Phase I-II District 2\Design\WO 1 64P26\CADD\CADD_Sheets\64P26-ch-MOT01-Detour-Dunn.dgn

PLOT DRIVER = pdfNOLAYERScolor-NoRaster.pltcfg	DESIGNED - CE	REVISED -	STATE OF ILLINOIS DEPARTMENT OF TRANSPORTATION
PEN TABLE = D264P26-PSE.tbl	DRAWN - MMC	REVISED -	
PLOT SCALE = 400.0000 ' / in.	CHECKED - JWD	REVISED -	
PLOT DATE = 12/8/2023 12:47:36 AM	DATE - 12/08/2023	REVISED -	

DETOUR PLAN – DUNN RD
STAGE 1

SCALE: 400.0000 ' / in. SHEET 075 OF 161 SHEETS STA. TO STA.

F.A.P. RTE.	SECTION	COUNTY	TOTAL SHEETS	SHEET NO.
301	43N	JO DAVIESS	62	183
		CONTRACT NO. 64P26		
		ILLINOIS	FED. AID PROJECT	

REV. 2/22/24

(*) TRAFFIC MAINTAINED UTILIZING TEMPORARY BRIDGE SIGNALS.

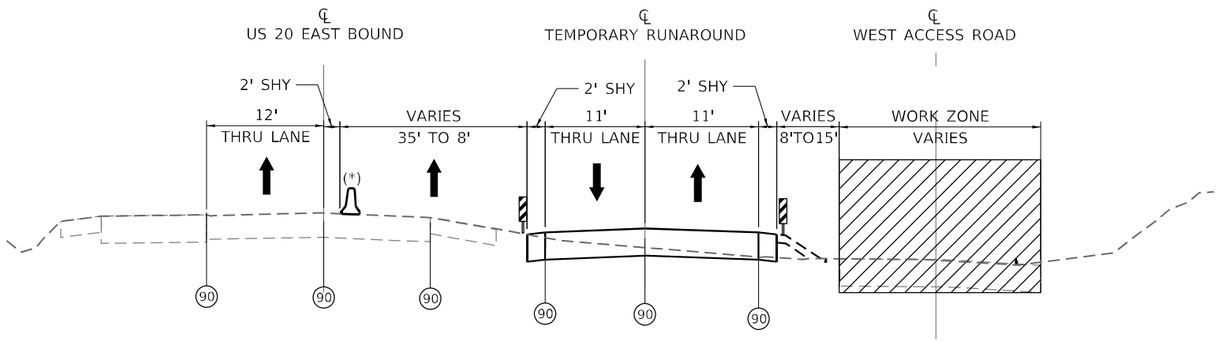

TEMPORARY RUNAROUND

EAST FRONTAGE ROAD STA. 699+75 - 704+23

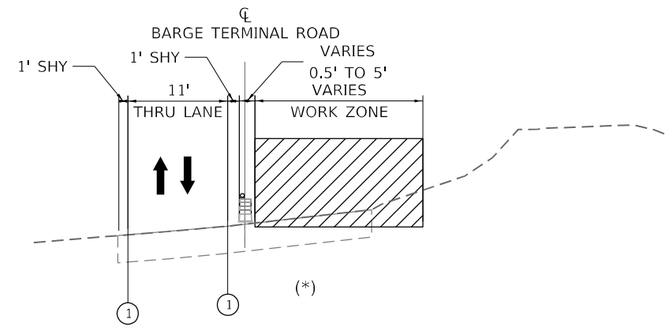

BARGE TERMINAL ROAD

NB STA. 1995+65 - 1997+43

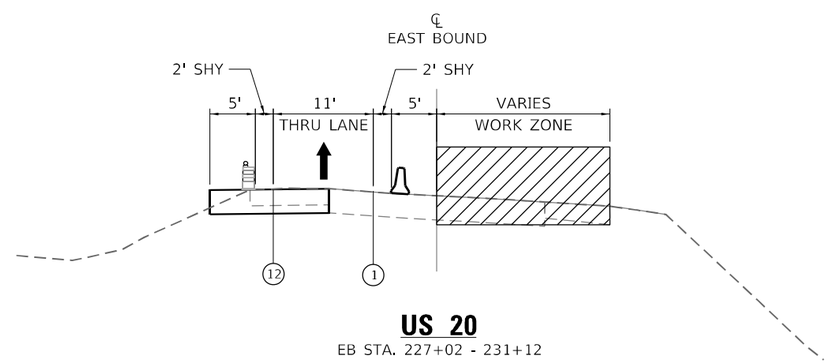

US 20

EB STA. 227+02 - 231+12

LEGEND

1. TEMPORARY PAVEMENT MARKING - LINE 4" - TYPE IV TAPE (SOLID WHITE) (70307120)
2. TEMPORARY PAVEMENT MARKING - LINE 4" - TYPE IV TAPE (SOLID YELLOW) 11" C-C (70307120)
3. TEMPORARY PAVEMENT MARKING - LINE 6" - TYPE IV TAPE (SOLID WHITE) (70307130)
4. TEMPORARY PAVEMENT MARKING - LINE 12" - TYPE IV TAPE (SOLID WHITE) (70307160)
5. TEMPORARY PAVEMENT MARKING - LINE 24" - TYPE IV TAPE (SOLID WHITE) (70307210)
6. TEMPORARY PAVEMENT MARKING LETTERS AND SYMBOLS - TYPE IV TAPE (SOLID WHITE) (70307100)
7. TEMPORARY CONCRETE BARRIER (70400100)

7P TEMPORARY CONCRETE BARRIER (PINNED) (70400100)

8. TYPE II BARRICADE OR DRUM AT 50' CENTERS IN TANGENTS
   20' CENTERS IN TAPERS
   10' CENTERS IN CURVES
9. IMPACT ATTENUATORS, TEMPORARY (NON- REDIRECTIVE, NARROW), TEST LEVEL 3
10. TEMPORARY PAVEMENT MARKING - LINE 6" - TYPE IV TAPE (2' DASH - 6' SKIP WHITE) (70307130)
11. TEMPORARY PAVEMENT MARKING - LINE 4" - TYPE IV TAPE (10' DASH - 30' SKIP WHITE) (70307120)
12. TEMPORARY PAVEMENT MARKING - LINE 4" - TYPE IV TAPE (SOLID YELLOW) (70307120)
13. TEMPORARY PAVEMENT MARKING - LINE 6" - TYPE IV TAPE (2' DASH - 6' SKIP YELLOW) (70307130)

80 EXISTING PAVEMENT MARKING

90 PAVEMENT MARKING (PLACED IN PREVIOUS STAGE)

LEGEND

- EXISTING PAVEMENT
- COMPLETED PAVEMENT
- TEMPORARY PAVEMENT
- WORK AREA
- DIRECTION OF TRAFFIC
- TYPE II BARRICADE OR DRUM WITH STEADY BURNING MONO-DIRECTIONAL LIGHT @ 25' CENTERS (10' CENTERS ALONG CURVES)
- POST MOUNTED VERTICAL PANEL
- TEMPORARY CONCRETE BARRIER

EASTBOUND ADVANCE SIGNING DETAIL

(PER HIGHWAY STANDARD 701422)

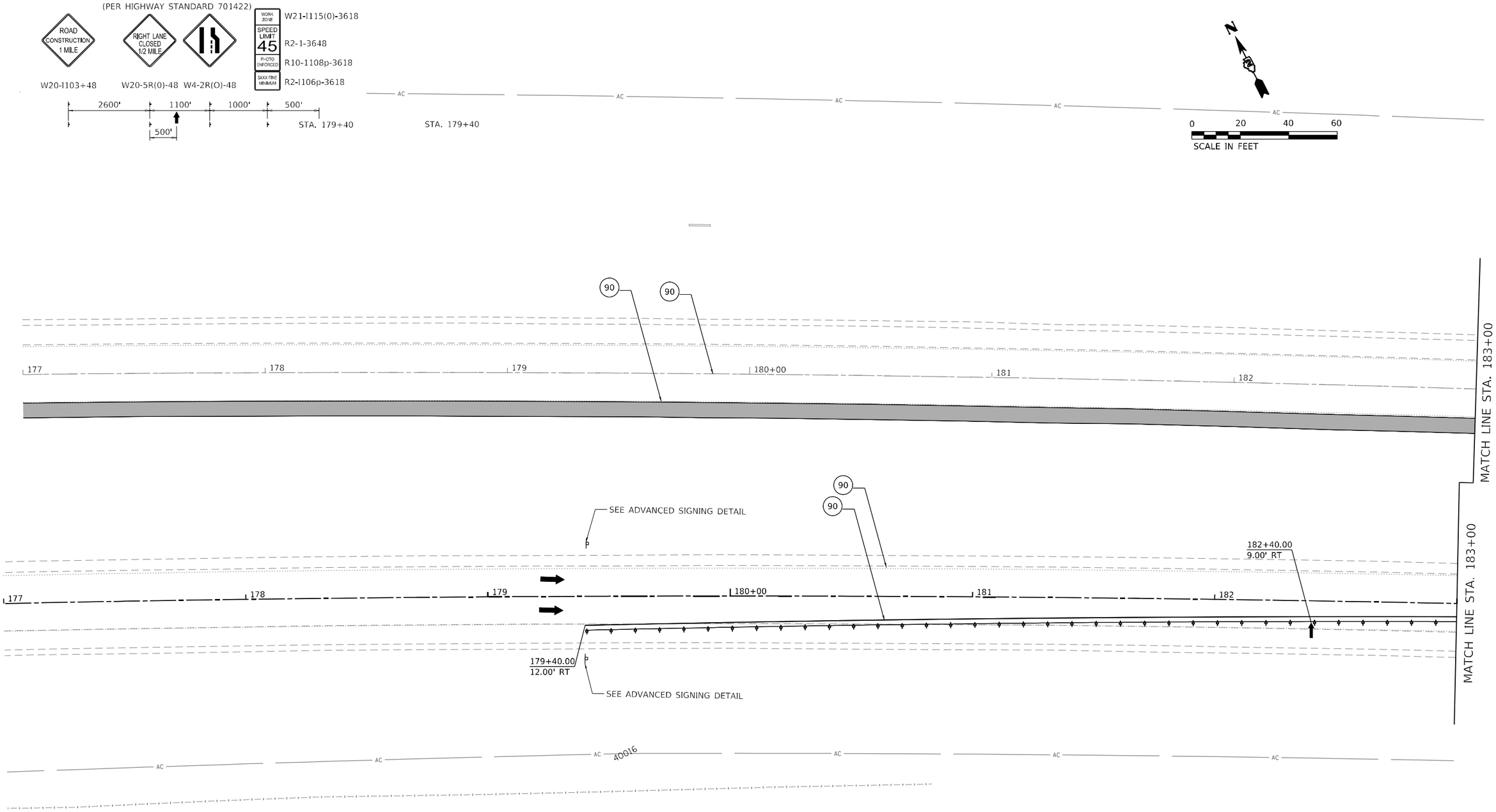

LEGEND

1. TEMPORARY PAVEMENT MARKING - LINE 4" - TYPE IV TAPE (SOLID WHITE) (70307120)
2. TEMPORARY PAVEMENT MARKING - LINE 4" - TYPE IV TAPE (SOLID YELLOW) 11" C-C (70307120)
3. TEMPORARY PAVEMENT MARKING - LINE 6" - TYPE IV TAPE (SOLID WHITE) (70307130)
4. TEMPORARY PAVEMENT MARKING - LINE 12" - TYPE IV TAPE (SOLID WHITE) (70307160)
5. TEMPORARY PAVEMENT MARKING - LINE 24" - TYPE IV TAPE (SOLID WHITE) (70307210)
6. TEMPORARY PAVEMENT MARKING LETTERS AND SYMBOLS - TYPE IV TAPE (SOLID WHITE) (70307100)
7. TEMPORARY CONCRETE BARRIER (70400100)

7P TEMPORARY CONCRETE BARRIER (PINNED) (70400100)

9. IMPACT ATTENUATORS, TEMPORARY (NON- REDIRECTIVE, NARROW), TEST LEVEL 3
10. TEMPORARY PAVEMENT MARKING - LINE 6" - TYPE IV TAPE (2' DASH - 6' SKIP WHITE) (70307130)
11. TEMPORARY PAVEMENT MARKING - LINE 4" - TYPE IV TAPE (10' DASH - 30' SKIP WHITE) (70307120)
12. TEMPORARY PAVEMENT MARKING - LINE 4" - TYPE IV TAPE (SOLID YELLOW) (70307120)
13. TEMPORARY PAVEMENT MARKING - LINE 12" - TYPE IV TAPE (SOLID YELLOW) (70307160)

PERMANENT PAVEMENT
COMPLETED TEMP PVMT
TEMPORARY PAVEMENT
WORK ZONE
POST MOUNTED VERTICAL PANELS

80 EXISTING PAVEMENT MARKING
90 PAVEMENT MARKING (PLACED IN PREVIOUS STAGE)

TEMPORARY SIGNAL HEAD
DIRECTION OF TRAFFIC
ARROW BOARD
TRAFFIC SIGN
TYPE III BARRICADE WITH FLASHING MONODIRECTIONAL LIGHTS
TEMPORARY CONCRETE BARRIER
IMPACT ATTENUATOR TEST LEVEL 3
CONSTRUCTION DRUM BARRICADES

50' C-C IN TANGENTS
20' C-C IN TAPERS
10' C-C IN RADII
TYPE II BARRICADE, DRUM, OR VERTICAL BARRICADE WITH STEADY BURN MONODIRECTIONAL LIGHT
DIRECTION INDICATOR BARRICADE WITH STEADY BURN MONODIRECTIONAL LIGHT
TEMPORARY PLASTIC DRUMS WITH STEADY BURN MONO-DIRECTIONAL LIGHTS
DRUMS

PLOT DRIVER = pdfNOLAYERScolor-NoRaster.pltcfg	DESIGNED - MJ	REVISED -	
PEN TABLE = D264P26-PSE.tbl	DRAWN - JWD	REVISED -	
PLOT SCALE = 40.0000 ' / in.	CHECKED - JWD	REVISED -	
PLOT DATE = 12/8/2023 12:47:40 AM	DATE - 12/08/2023	REVISED -	

STATE OF ILLINOIS
DEPARTMENT OF TRANSPORTATION

MOT PLAN – US ROUTE 20
STAGE 2

SCALE: 40.0000 ' / in. SHEET 077 OF 161 SHEETS STA. 177+00 TO STA. 183+00

F.A.P. RTE.	SECTION	COUNTY	TOTAL SHEETS	SHEET NO.
301	43N	JO DAVIESS	628	185

CONTRACT NO. 64P26

ILLINOIS | FED. AID PROJECT

USER: jdove
MODEL: Default
FILE NAME: P:\02_209_007_IDOT PTB 202 022 Various Phase I,II District 2\Design\WO 1 64P26\CADD\CADD Sheets\64P26-ih-MOT02-08.dgn

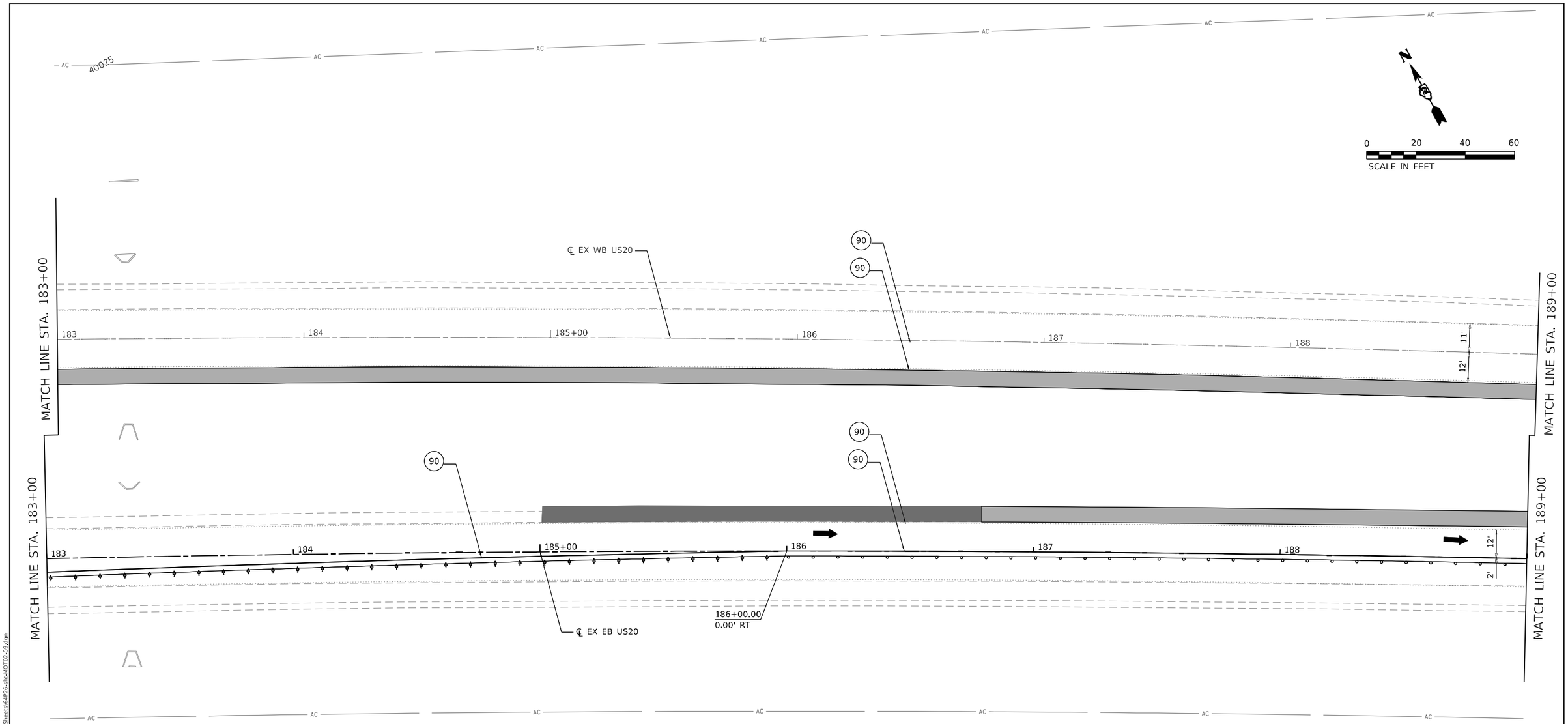

LEGEND

1. TEMPORARY PAVEMENT MARKING - LINE 4" - TYPE IV TAPE (SOLID WHITE) (70307120)
2. TEMPORARY PAVEMENT MARKING - LINE 4" - TYPE IV TAPE (SOLID YELLOW) 11" C-C (70307120)
3. TEMPORARY PAVEMENT MARKING - LINE 6" - TYPE IV TAPE (SOLID WHITE) (70307130)
4. TEMPORARY PAVEMENT MARKING - LINE 12" - TYPE IV TAPE (SOLID WHITE) (70307160)
5. TEMPORARY PAVEMENT MARKING - LINE 24" - TYPE IV TAPE (SOLID WHITE) (70307210)
6. TEMPORARY PAVEMENT MARKING LETTERS AND SYMBOLS - TYPE IV TAPE (SOLID WHITE) (70307100)
7. TEMPORARY CONCRETE BARRIER (70400100)

7P. TEMPORARY CONCRETE BARRIER (PINNED) (70400100)

9. IMPACT ATTENUATORS, TEMPORARY (NON- REDIRECTIVE, NARROW), TEST LEVEL 3
10. TEMPORARY PAVEMENT MARKING - LINE 6" - TYPE IV TAPE (2' DASH - 6' SKIP WHITE) (70307130)
11. TEMPORARY PAVEMENT MARKING - LINE 4" - TYPE IV TAPE (10' DASH - 30' SKIP WHITE) (70307120)
12. TEMPORARY PAVEMENT MARKING - LINE 4" - TYPE IV TAPE (SOLID YELLOW) (70307120)
13. TEMPORARY PAVEMENT MARKING - LINE 12" - TYPE IV TAPE (SOLID YELLOW) (70307160)

PERMANENT PAVEMENT
COMPLETED TEMP PVMT
TEMPORARY PAVEMENT
WORK ZONE
POST MOUNTED VERTICAL PANELS

80. EXISTING PAVEMENT MARKING
90. PAVEMENT MARKING (PLACED IN PREVIOUS STAGE)

TEMPORARY SIGNAL HEAD
DIRECTION OF TRAFFIC
ARROW BOARD
TRAFFIC SIGN
TYPE III BARRICADE WITH FLASHING MONODIRECTIONAL LIGHTS
TEMPORARY CONCRETE BARRIER
IMPACT ATTENUATOR TEST LEVEL 3
CONSTRUCTION DRUM BARRICADES

50' C-C IN TANGENTS
20' C-C IN TAPERS
10' C-C IN RADII
TYPE II BARRICADE, DRUM, OR VERTICAL BARRICADE WITH STEADY BURN MONODIRECTIONAL LIGHT
DIRECTION INDICATOR BARRICADE WITH STEADY BURN MONODIRECTIONAL LIGHT
TEMPORARY PLASTIC DRUMS WITH STEADY BURN MONO-DIRECTIONAL LIGHTS
DRUMS

PLOT DRIVER = pdfNOLAYERScolor-NoRaster.pltcfg	DESIGNED - CE	REVISED -	
PEN TABLE = D264P26-PSE.tbl	DRAWN - JWD	REVISED - Revised By 2	
PLOT SCALE = 40.0000 ' / in.	CHECKED - JWD	REVISED -	
PLOT DATE = 12/8/2023 12:47:42 AM	DATE - 12/08/2023	REVISED -	

STATE OF ILLINOIS
DEPARTMENT OF TRANSPORTATION

MOT PLAN – US ROUTE20
STAGE 2

SCALE: 40.0000 ' / in. SHEET 078 OF 161 SHEETS STA. 183+00 TO STA. 189+00

F.A.P. RTE.	SECTION	COUNTY	TOTAL SHEETS	SHEET NO.
301	43N	JO DAVIESS	628	186

CONTRACT NO. 64P26

ILLINOIS | FED. AID PROJECT

Multiple County Names

USER: jdavis
MODEL: Default
FILE NAME: P:\02_209_007_IDOT PTB 209_022 Various Phase I-II District 2\Design\WO 1 64P26\CADD\CADD_Sheets\64P26-sh-MOT02-09.dgn

MOT SIGN LEGEND

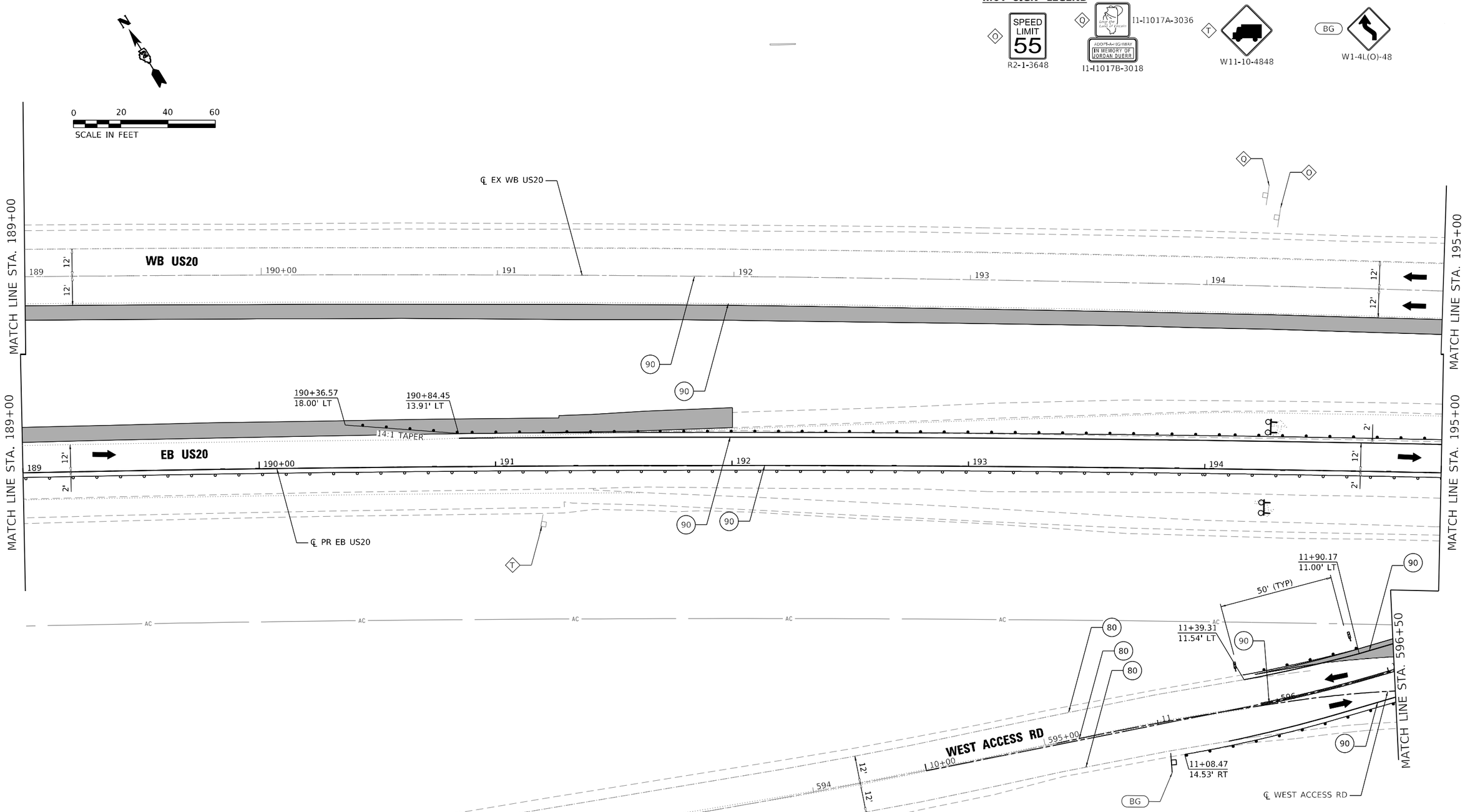

LEGEND

1. TEMPORARY PAVEMENT MARKING - LINE 4" - TYPE IV TAPE (SOLID WHITE) (70307120)
2. TEMPORARY PAVEMENT MARKING - LINE 4" - TYPE IV TAPE (SOLID YELLOW) 11" C-C (70307120)
3. TEMPORARY PAVEMENT MARKING - LINE 6" - TYPE IV TAPE (SOLID WHITE) (70307130)
4. TEMPORARY PAVEMENT MARKING - LINE 12" - TYPE IV TAPE (SOLID WHITE) (70307160)
5. TEMPORARY PAVEMENT MARKING - LINE 24" - TYPE IV TAPE (SOLID WHITE) (70307210)
6. TEMPORARY PAVEMENT MARKING LETTERS AND SYMBOLS - TYPE IV TAPE (SOLID WHITE) (70307100)
7. TEMPORARY CONCRETE BARRIER (70400100)

7P TEMPORARY CONCRETE BARRIER (PINNED) (70400100)

9. IMPACT ATTENUATORS, TEMPORARY (NON- REDIRECTIVE, NARROW), TEST LEVEL 3
10. TEMPORARY PAVEMENT MARKING - LINE 6" - TYPE IV TAPE (2' DASH - 6' SKIP WHITE) (70307130)
11. TEMPORARY PAVEMENT MARKING - LINE 4" - TYPE IV TAPE (10' DASH - 30' SKIP WHITE) (70307120)
12. TEMPORARY PAVEMENT MARKING - LINE 4" - TYPE IV TAPE (SOLID YELLOW) (70307120)
13. TEMPORARY PAVEMENT MARKING - LINE 12" - TYPE IV TAPE (SOLID YELLOW) (70307160)

80 EXISTING PAVEMENT MARKING

90 PAVEMENT MARKING (PLACED IN PREVIOUS STAGE)

PERMANENT PAVEMENT
COMPLETED TEMP PVMT
TEMPORARY PAVEMENT
WORK ZONE
POST MOUNTED VERTICAL PANELS

TEMPORARY SIGNAL HEAD
DIRECTION OF TRAFFIC
ARROW BOARD
TRAFFIC SIGN
TYPE III BARRICADE WITH FLASHING MONODIRECTIONAL LIGHTS
TEMPORARY CONCRETE BARRIER
IMPACT ATTENUATOR TEST LEVEL 3
CONSTRUCTION DRUM BARRICADES

50' C-C IN TANGENTS
20' C-C IN TAPERS
10' C-C IN RADII

TYPE II BARRICADE, DRUM, OR VERTICAL BARRICADE WITH STEADY BURN MONODIRECTIONAL LIGHT
DIRECTION INDICATOR BARRICADE WITH STEADY BURN MONODIRECTIONAL LIGHT
TEMPORARY PLASTIC DRUMS WITH STEADY BURN MONO-DIRECTIONAL LIGHTS
DRUMS

PLOT DRIVER = pdfNOLAYERScolor-NoRaster.pltcfg	DESIGNED - CE	REVISED -	
PEN TABLE = D264P26-PSE.tbl	DRAWN - JWD	REVISED -	
PLOT SCALE = 40.0000 ' / in.	CHECKED - JWD	REVISED -	
PLOT DATE = 12/8/2023 12:47:44 AM	DATE - 12/08/2023	REVISED -	

STATE OF ILLINOIS
DEPARTMENT OF TRANSPORTATION

MOT PLAN – US ROUTE 20
STAGE 2

SCALE: 40.0000 ' / in. SHEET 079 OF 161 SHEETS STA. 189+00 TO STA. 195+00

F.A.P. RTE.	SECTION	COUNTY	TOTAL SHEETS	SHEET NO.
301	43N	JO DAVIESS	628	187
		CONTRACT NO. 64P26		
		ILLINOIS FED. AID PROJECT		

USER: jdavc
MODEL: Default
FILE NAME: P:\02_209_007_IDOT PTB 202_022 Various Phase I-II District 2\Design\WO 1 64P26\CADD\CADD Sheets\64P26-IN-MOT02-10.dgn

MOT SIGN LEGEND

F — STOP — R1-1-3636
I — DO NOT ENTER — R5-1-3636
J — W2-2R-48
K — ONE WAY — R6-1L-3612
V — WAY ONE — R6-1R-3612
L — YIELD — R1-2-48
R — R4-7-2430
RCA — ROAD CONSTRUCTION AHEAD — W20-l103(O)-48
BA — W1-6R(O)-4824
BB — W1-6L(O)-4824
E — R3-2-3636
H — R3-1-3636
BD — DETOUR — M4-10R(O)-4818
BE — ROAD CLOSED — R11-2-4830
BG — W1-4L(O)-48

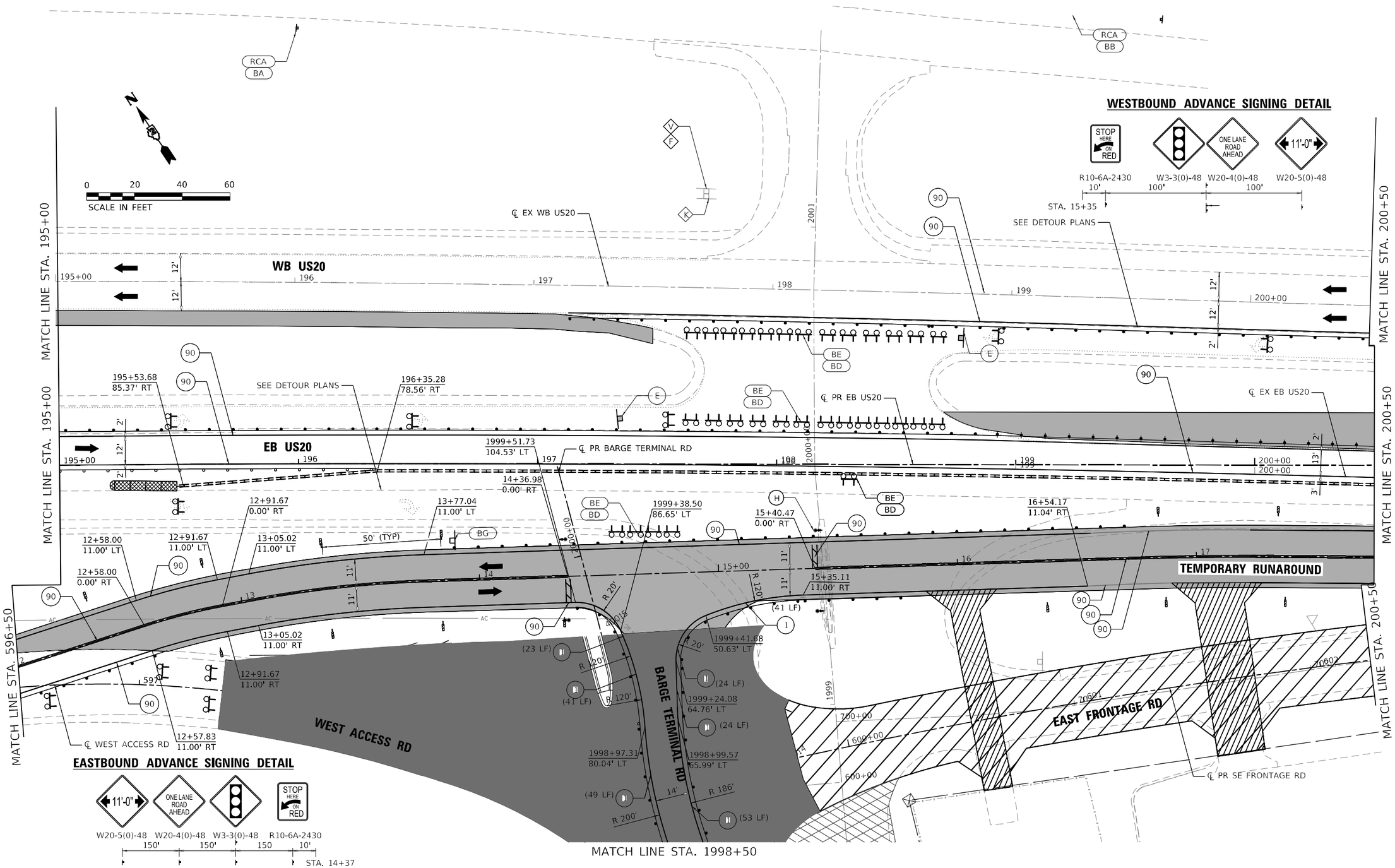

PLOT DRIVER = pdfNOLAYERScolor-NoRaster.pltcfg	DESIGNED - CE	REVISED -	
PEN TABLE = D264P26-PSE.tbl	DRAWN - JWD	REVISED -	
PLOT SCALE = 40.0000 ' / in.	CHECKED - JWD	REVISED -	
PLOT DATE = 12/8/2023 12:47:45 AM	DATE - 12/08/2023	REVISED -	

STATE OF ILLINOIS
DEPARTMENT OF TRANSPORTATION

MOT PLAN – US ROUTE 20
STAGE 2

SCALE: 40.0000 ' / in. SHEET 080 OF 161 SHEETS STA. 195+00 TO STA. 200+50

F.A.P. RTE.	SECTION	COUNTY	TOTAL SHEETS	SHEET NO.
301	43N	JO DAVIESS	628	188
		CONTRACT NO. 64P26		
		ILLINOIS FED. AID PROJECT		

USER: jdove
MODEL: Default
FILE NAME: P:\02_209_007_IDOT PTB 202_022 Various Phase I,II District 2\Design\WO 1 64P26\CADD\CADD_Sheets\64P26-sht-MOT02-1.dgn

MOT SIGN LEGEND

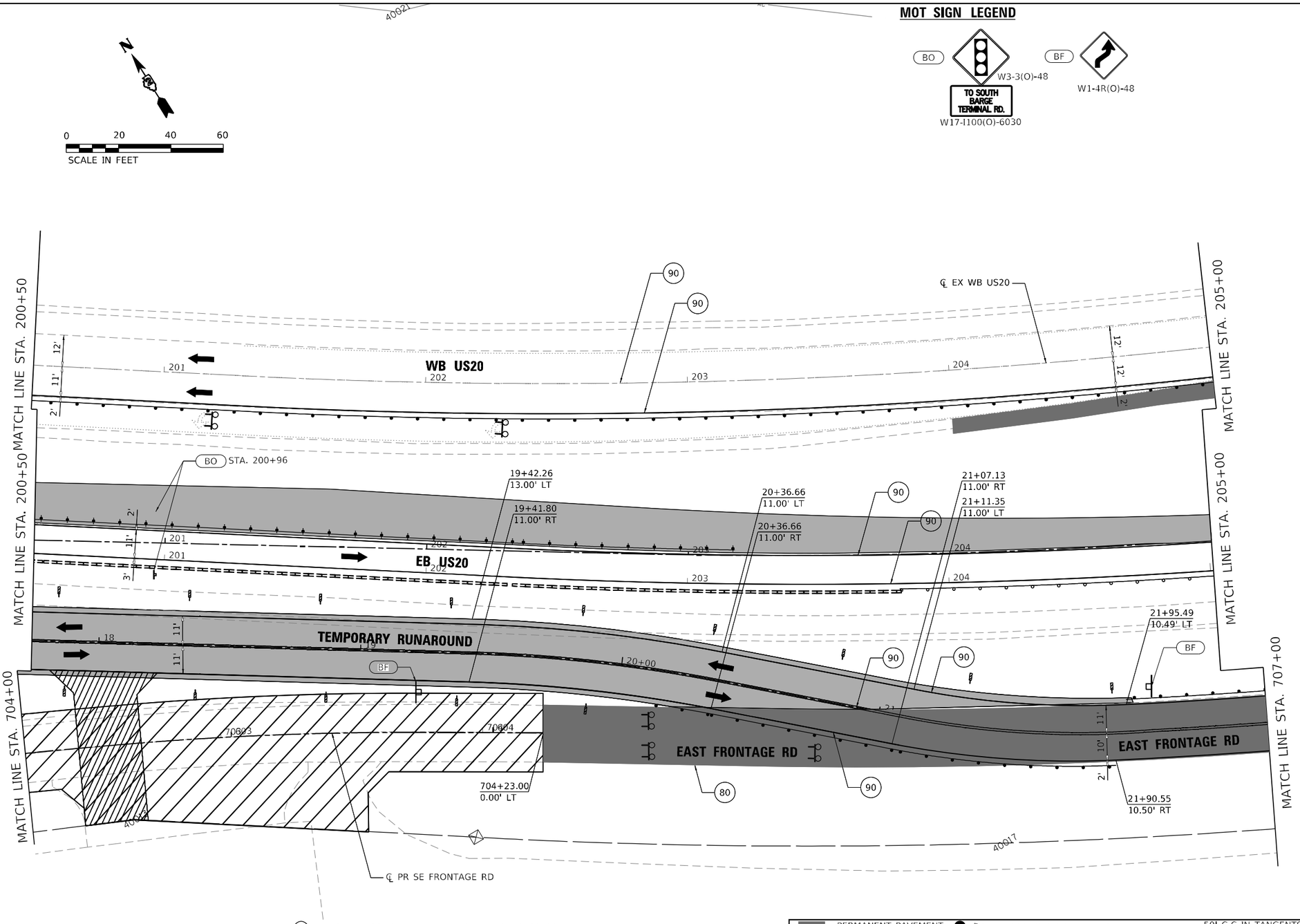

LEGEND

1. TEMPORARY PAVEMENT MARKING - LINE 4" - TYPE IV TAPE (SOLID WHITE) (70307120)
2. TEMPORARY PAVEMENT MARKING - LINE 4" - TYPE IV TAPE (SOLID YELLOW) 11" C-C (70307120)
3. TEMPORARY PAVEMENT MARKING - LINE 6" - TYPE IV TAPE (SOLID WHITE) (70307130)
4. TEMPORARY PAVEMENT MARKING - LINE 12" - TYPE IV TAPE (SOLID WHITE) (70307160)
5. TEMPORARY PAVEMENT MARKING - LINE 24" - TYPE IV TAPE (SOLID WHITE) (70307210)
6. TEMPORARY PAVEMENT MARKING LETTERS AND SYMBOLS - TYPE IV TAPE (SOLID WHITE) (70307100)
7. TEMPORARY CONCRETE BARRIER (70400100)

7P TEMPORARY CONCRETE BARRIER (PINNED) (70400100)

9. IMPACT ATTENUATORS, TEMPORARY (NON- REDIRECTIVE, NARROW), TEST LEVEL 3
10. TEMPORARY PAVEMENT MARKING - LINE 6" - TYPE IV TAPE (2' DASH - 6' SKIP WHITE) (70307130)
11. TEMPORARY PAVEMENT MARKING - LINE 4" - TYPE IV TAPE (10' DASH - 30' SKIP WHITE) (70307120)
12. TEMPORARY PAVEMENT MARKING - LINE 4" - TYPE IV TAPE (SOLID YELLOW) (70307120)
13. TEMPORARY PAVEMENT MARKING - LINE 12" - TYPE IV TAPE (SOLID YELLOW) (70307160)

PERMANENT PAVEMENT
COMPLETED TEMP PVMT
TEMPORARY PAVEMENT
WORK ZONE
POST MOUNTED VERTICAL PANELS

80 EXISTING PAVEMENT MARKING
90 PAVEMENT MARKING (PLACED IN PREVIOUS STAGE)

TEMPORARY SIGNAL HEAD
DIRECTION OF TRAFFIC
ARROW BOARD
TRAFFIC SIGN
TYPE III BARRICADE WITH FLASHING MONODIRECTIONAL LIGHTS
TEMPORARY CONCRETE BARRIER
IMPACT ATTENUATOR TEST LEVEL 3
CONSTRUCTION DRUM BARRICADES

50' C-C IN TANGENTS
20' C-C IN TAPERS
10' C-C IN RADII
TYPE II BARRICADE, DRUM, OR VERTICAL BARRICADE WITH STEADY BURN MONODIRECTIONAL LIGHT
DIRECTION INDICATOR BARRICADE WITH STEADY BURN MONODIRECTIONAL LIGHT
TEMPORARY PLASTIC DRUMS WITH STEADY BURN MONO-DIRECTIONAL LIGHTS
DRUMS

USER: dlove
MODEL: Default
FILE NAME: P:\02_209_007_IDOT PTB 209_022 Various Phase I-II District 2\Design\WO 1 64P26\CADD\CADD_Sheets\64P26-sh-MOT02-12.dgn

PLOT DRIVER = pdfNOLAYERScolor-NoRaster.pltcfg	DESIGNED - CE	REVISED -	
PEN TABLE = D264P26-PSE.tbl	DRAWN - JWD	REVISED -	
PLOT SCALE = 40.0000 ' / in.	CHECKED - JWD	REVISED -	
PLOT DATE = 12/8/2023 12:47:47 AM	DATE - 12/08/2023	REVISED -	

STATE OF ILLINOIS
DEPARTMENT OF TRANSPORTATION

MOT PLAN – US ROUTE 20
STAGE 2

SCALE: 40.0000 ' / in. SHEET 081 OF 161 SHEETS STA. 200+50 TO STA. 205+00

F.A.P. RTE.	SECTION	COUNTY	TOTAL SHEETS	SHEET NO.
301	43N	JO DAVIESS	628	189
		CONTRACT NO. 64P26		
	ILLINOIS	FED. AID PROJECT		

MOT SIGN LEGEND

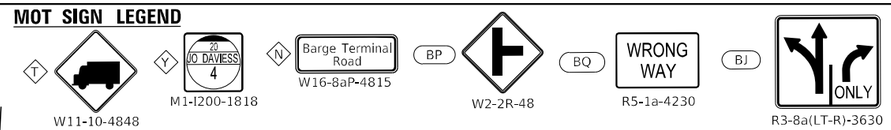

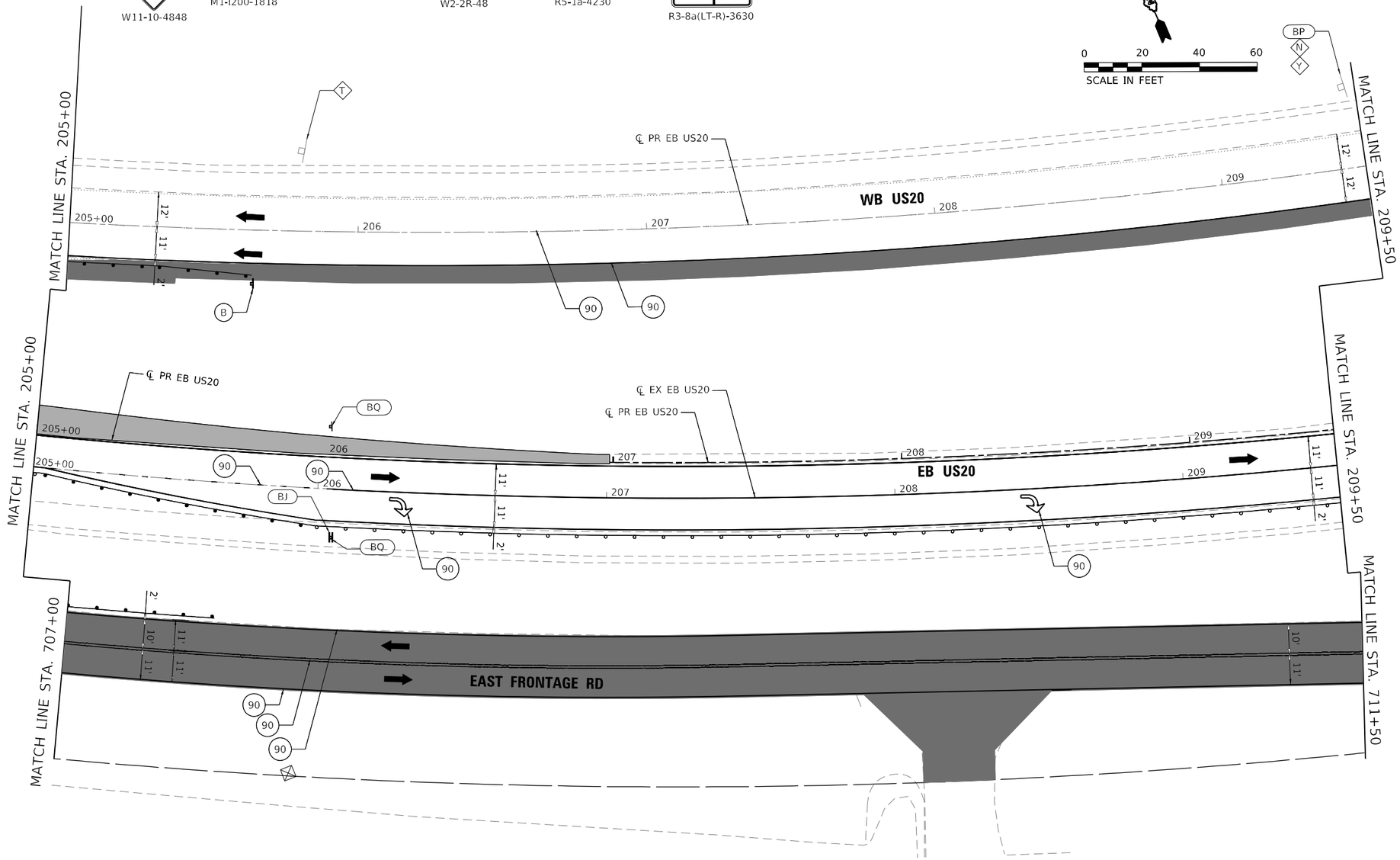

LEGEND

1. TEMPORARY PAVEMENT MARKING - LINE 4" - TYPE IV TAPE (SOLID WHITE) (70307120)
2. TEMPORARY PAVEMENT MARKING - LINE 4" - TYPE IV TAPE (SOLID YELLOW) 11" C-C (70307120)
3. TEMPORARY PAVEMENT MARKING - LINE 6" - TYPE IV TAPE (SOLID WHITE) (70307130)
4. TEMPORARY PAVEMENT MARKING - LINE 12" - TYPE IV TAPE (SOLID WHITE) (70307160)
5. TEMPORARY PAVEMENT MARKING - LINE 24" - TYPE IV TAPE (SOLID WHITE) (70307210)
6. TEMPORARY PAVEMENT MARKING LETTERS AND SYMBOLS - TYPE IV TAPE (SOLID WHITE) (70307100)
7. TEMPORARY CONCRETE BARRIER (70400100)

7P TEMPORARY CONCRETE BARRIER (PINNED) (70400100)

9. IMPACT ATTENUATORS, TEMPORARY (NON- REDIRECTIVE, NARROW), TEST LEVEL 3
10. TEMPORARY PAVEMENT MARKING - LINE 6" - TYPE IV TAPE (2' DASH - 6' SKIP WHITE) (70307130)
11. TEMPORARY PAVEMENT MARKING - LINE 4" - TYPE IV TAPE (10' DASH - 30' SKIP WHITE) (70307120)
12. TEMPORARY PAVEMENT MARKING - LINE 4" - TYPE IV TAPE (SOLID YELLOW) (70307120)
13. TEMPORARY PAVEMENT MARKING - LINE 12" - TYPE IV TAPE (SOLID YELLOW) (70307160)

PERMANENT PAVEMENT
COMPLETED TEMP PVMT
TEMPORARY PAVEMENT
WORK ZONE
POST MOUNTED VERTICAL PANELS

80 EXISTING PAVEMENT MARKING
90 PAVEMENT MARKING (PLACED IN PREVIOUS STAGE)

TEMPORARY SIGNAL HEAD
DIRECTION OF TRAFFIC
ARROW BOARD
TRAFFIC SIGN
TYPE III BARRICADE WITH FLASHING MONODIRECTIONAL LIGHTS
TEMPORARY CONCRETE BARRIER
IMPACT ATTENUATOR TEST LEVEL 3
CONSTRUCTION DRUM BARRICADES

50' C-C IN TANGENTS
20' C-C IN TAPERS
10' C-C IN RADII
TYPE II BARRICADE, DRUM, OR VERTICAL BARRICADE WITH STEADY BURN MONODIRECTIONAL LIGHT
DIRECTION INDICATOR BARRICADE WITH STEADY BURN MONODIRECTIONAL LIGHT
TEMPORARY PLASTIC DRUMS WITH STEADY BURN MONO-DIRECTIONAL LIGHTS
DRUMS

PLOT DRIVER = pdfNOLAYERScolor-NoRaster.pltcfg	DESIGNED - CE	REVISED -	
PEN TABLE = D264P26-PSE.tbl	DRAWN - JWD	REVISED -	
PLOT SCALE = 40.0000 ' / in.	CHECKED - JWD	REVISED -	
PLOT DATE = 12/8/2023 12:47:49 AM	DATE - 12/08/2023	REVISED -	

STATE OF ILLINOIS
DEPARTMENT OF TRANSPORTATION

MOT PLAN – US ROUTE 20
STAGE 2

SCALE: 40.0000 ' / in. SHEET 082 OF 161 SHEETS STA. 205+00 TO STA. 209+50

F.A.P. RTE.	SECTION	COUNTY	TOTAL SHEETS	SHEET NO.
301	43N	JO DAVIESS	628	190
		CONTRACT NO. 64P26		
	ILLINOIS	FED. AID PROJECT		

USER: jdavis
MODEL: Default
FILE NAME: P:\02_209_007_IDOT PTB 209_022 Various Phase I-II District 2\Design\WO 1 64P26\CADD\CADD Sheets\64P26-sh-MOT02-13.dgn

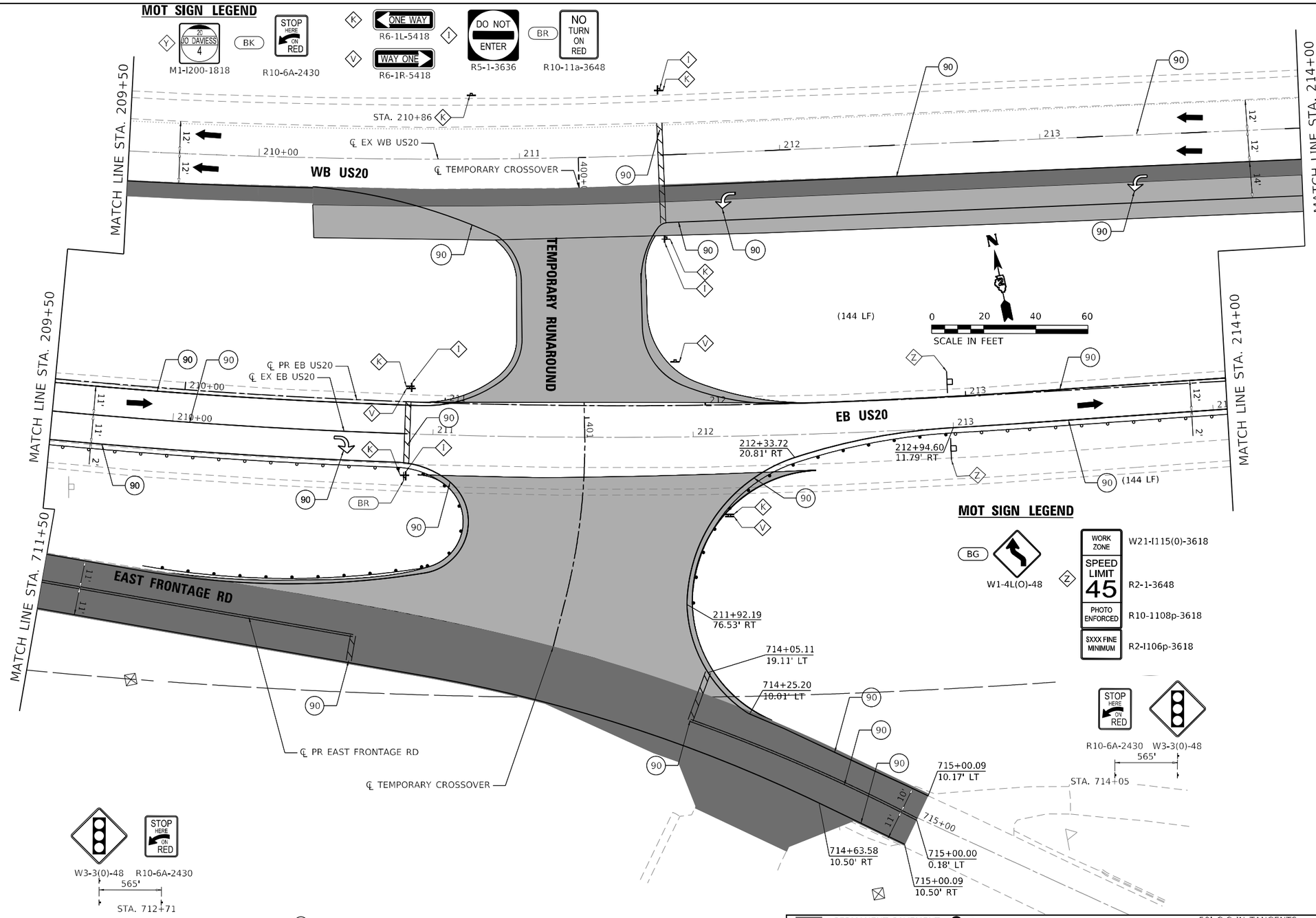

LEGEND

1. TEMPORARY PAVEMENT MARKING - LINE 4" - TYPE IV TAPE (SOLID WHITE) (70307120)
2. TEMPORARY PAVEMENT MARKING - LINE 4" - TYPE IV TAPE (SOLID YELLOW) 11" C-C (70307120)
3. TEMPORARY PAVEMENT MARKING - LINE 6" - TYPE IV TAPE (SOLID WHITE) (70307130)
4. TEMPORARY PAVEMENT MARKING - LINE 12" - TYPE IV TAPE (SOLID WHITE) (70307160)
5. TEMPORARY PAVEMENT MARKING - LINE 24" - TYPE IV TAPE (SOLID WHITE) (70307210)
6. TEMPORARY PAVEMENT MARKING LETTERS AND SYMBOLS - TYPE IV TAPE (SOLID WHITE) (70307100)
7. TEMPORARY CONCRETE BARRIER (70400100)

7P TEMPORARY CONCRETE BARRIER (PINNED) (70400100)

9. IMPACT ATTENUATORS, TEMPORARY (NON- REDIRECTIVE, NARROW), TEST LEVEL 3
10. TEMPORARY PAVEMENT MARKING - LINE 6" - TYPE IV TAPE (2' DASH - 6' SKIP WHITE) (70307130)
11. TEMPORARY PAVEMENT MARKING - LINE 4" - TYPE IV TAPE (10' DASH - 30' SKIP WHITE) (70307120)
12. TEMPORARY PAVEMENT MARKING - LINE 4" - TYPE IV TAPE (SOLID YELLOW) (70307120)
13. TEMPORARY PAVEMENT MARKING - LINE 12" - TYPE IV TAPE (SOLID YELLOW) (70307160)

PERMANENT PAVEMENT
COMPLETED TEMP PVMT
TEMPORARY PAVEMENT
WORK ZONE
POST MOUNTED VERTICAL PANELS
80 EXISTING PAVEMENT MARKING
90 PAVEMENT MARKING (PLACED IN PREVIOUS STAGE)

TEMPORARY SIGNAL HEAD
DIRECTION OF TRAFFIC
ARROW BOARD
TRAFFIC SIGN
TYPE III BARRICADE WITH FLASHING MONODIRECTIONAL LIGHTS
TEMPORARY CONCRETE BARRIER
IMPACT ATTENUATOR TEST LEVEL 3
CONSTRUCTION DRUM BARRICADES

50' C-C IN TANGENTS
20' C-C IN TAPERS
10' C-C IN RADII
TYPE II BARRICADE, DRUM, OR VERTICAL BARRICADE WITH STEADY BURN MONODIRECTIONAL LIGHT
DIRECTION INDICATOR BARRICADE WITH STEADY BURN MONODIRECTIONAL LIGHT
TEMPORARY PLASTIC DRUMS WITH STEADY BURN MONO-DIRECTIONAL LIGHTS
DRUMS

USER: dravs
MODEL: Default
FILE NAME: P:\02_209_007_IDOT PTB 209_022 Various Phase I-II District 2\Design\WO 1 64P26\CADD\CADD_Sheets\64P26-sh-MOT02-14.dgn

PLOT DRIVER = pdfNOLAYERScolor-NoRaster.pltcfg	DESIGNED - CE	REVISED -	
PEN TABLE = D264P26-PSE.tbl	DRAWN - JWD	REVISED -	
PLOT SCALE = 40.0000 ' / in.	CHECKED - JWD	REVISED -	
PLOT DATE = 12/8/2023 12:47:51 AM	DATE - 12/08/2023	REVISED -	

STATE OF ILLINOIS
DEPARTMENT OF TRANSPORTATION

MOT PLAN – US ROUTE 20
STAGE 2

SCALE: 40.0000 ' / in. SHEET 083 OF 161 SHEETS STA. 209+50 TO STA. 214+00

F.A.P. RTE.	SECTION	COUNTY	TOTAL SHEETS	SHEET NO.
301	43N	JO DAVIESS	628	191
		CONTRACT NO. 64P26		
	ILLINOIS	FED. AID PROJECT		

Long Section Number

MOT SIGN LEGEND

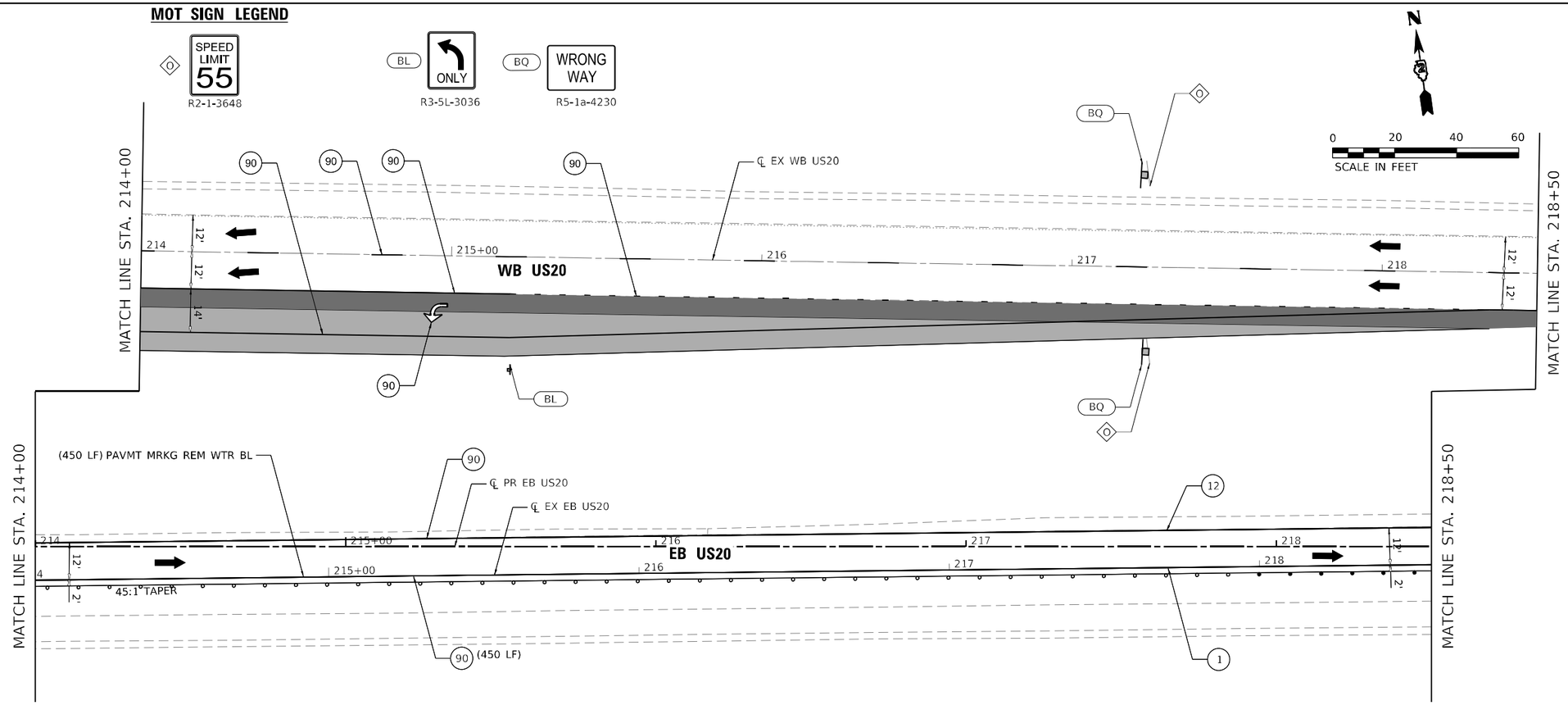

LEGEND

1. TEMPORARY PAVEMENT MARKING - LINE 4" - TYPE IV TAPE (SOLID WHITE) (70307120)
2. TEMPORARY PAVEMENT MARKING - LINE 4" - TYPE IV TAPE (SOLID YELLOW) 11" C-C (70307120)
3. TEMPORARY PAVEMENT MARKING - LINE 6" - TYPE IV TAPE (SOLID WHITE) (70307130)
4. TEMPORARY PAVEMENT MARKING - LINE 12" - TYPE IV TAPE (SOLID WHITE) (70307160)
5. TEMPORARY PAVEMENT MARKING - LINE 24" - TYPE IV TAPE (SOLID WHITE) (70307210)
6. TEMPORARY PAVEMENT MARKING LETTERS AND SYMBOLS - TYPE IV TAPE (SOLID WHITE) (70307100)
7. TEMPORARY CONCRETE BARRIER (70400100)

7P. TEMPORARY CONCRETE BARRIER (PINNED) (70400100)

9. IMPACT ATTENUATORS, TEMPORARY (NON- REDIRECTIVE, NARROW), TEST LEVEL 3
10. TEMPORARY PAVEMENT MARKING - LINE 6" - TYPE IV TAPE (2' DASH - 6' SKIP WHITE) (70307130)
11. TEMPORARY PAVEMENT MARKING - LINE 4" - TYPE IV TAPE (10' DASH - 30' SKIP WHITE) (70307120)
12. TEMPORARY PAVEMENT MARKING - LINE 4" - TYPE IV TAPE (SOLID YELLOW) (70307120)
13. TEMPORARY PAVEMENT MARKING - LINE 12" - TYPE IV TAPE (SOLID YELLOW) (70307160)

PERMANENT PAVEMENT
COMPLETED TEMP PVMT
TEMPORARY PAVEMENT
WORK ZONE
POST MOUNTED VERTICAL PANELS

80. EXISTING PAVEMENT MARKING
90. PAVEMENT MARKING (PLACED IN PREVIOUS STAGE)

TEMPORARY SIGNAL HEAD
DIRECTION OF TRAFFIC
ARROW BOARD
TRAFFIC SIGN
TYPE III BARRICADE WITH FLASHING MONODIRECTIONAL LIGHTS
TEMPORARY CONCRETE BARRIER
IMPACT ATTENUATOR TEST LEVEL 3
CONSTRUCTION DRUM BARRICADES

50' C-C IN TANGENTS
20' C-C IN TAPERS
10' C-C IN RADII
TYPE II BARRICADE, DRUM, OR VERTICAL BARRICADE WITH STEADY BURN MONODIRECTIONAL LIGHT
DIRECTION INDICATOR BARRICADE WITH STEADY BURN MONODIRECTIONAL LIGHT
TEMPORARY PLASTIC DRUMS WITH STEADY BURN MONO-DIRECTIONAL LIGHTS
DRUMS

PLOT DRIVER = pdfNOLAYERScolor-NoRaster.pltcfg	DESIGNED - CE	REVISED -	
PEN TABLE = D264P26-PSE.tbl	DRAWN - JWD	REVISED -	
PLOT SCALE = 40.0000 ' / in.	CHECKED - JWD	REVISED -	
PLOT DATE = 12/8/2023 12:47:53 AM	DATE - 12/8/2023	REVISED -	

STATE OF ILLINOIS
DEPARTMENT OF TRANSPORTATION

MOT PLAN – US ROUTE 20
STAGE 2

SCALE: 40.0000 ' / in. SHEET 084 OF 161 SHEETS STA. 214+00 TO STA. 218+50

F.A.P. RTE.	SECTION	COUNTY	TOTAL SHEETS	SHEET NO.
301	43N	JO DAVIESS	628	192
		CONTRACT NO. 64P26		
		ILLINOIS	FED. AID PROJECT	

USER: dove
MODEL: Default
FILE NAME: P:\02_209_007_IDOT PTB 202_022 Various Phase I,II District 2\Design\WO 1 64P26\CADD\CADD Sheets\64P26-sht-MOT02-15.dgn

MOT SIGN LEGEND

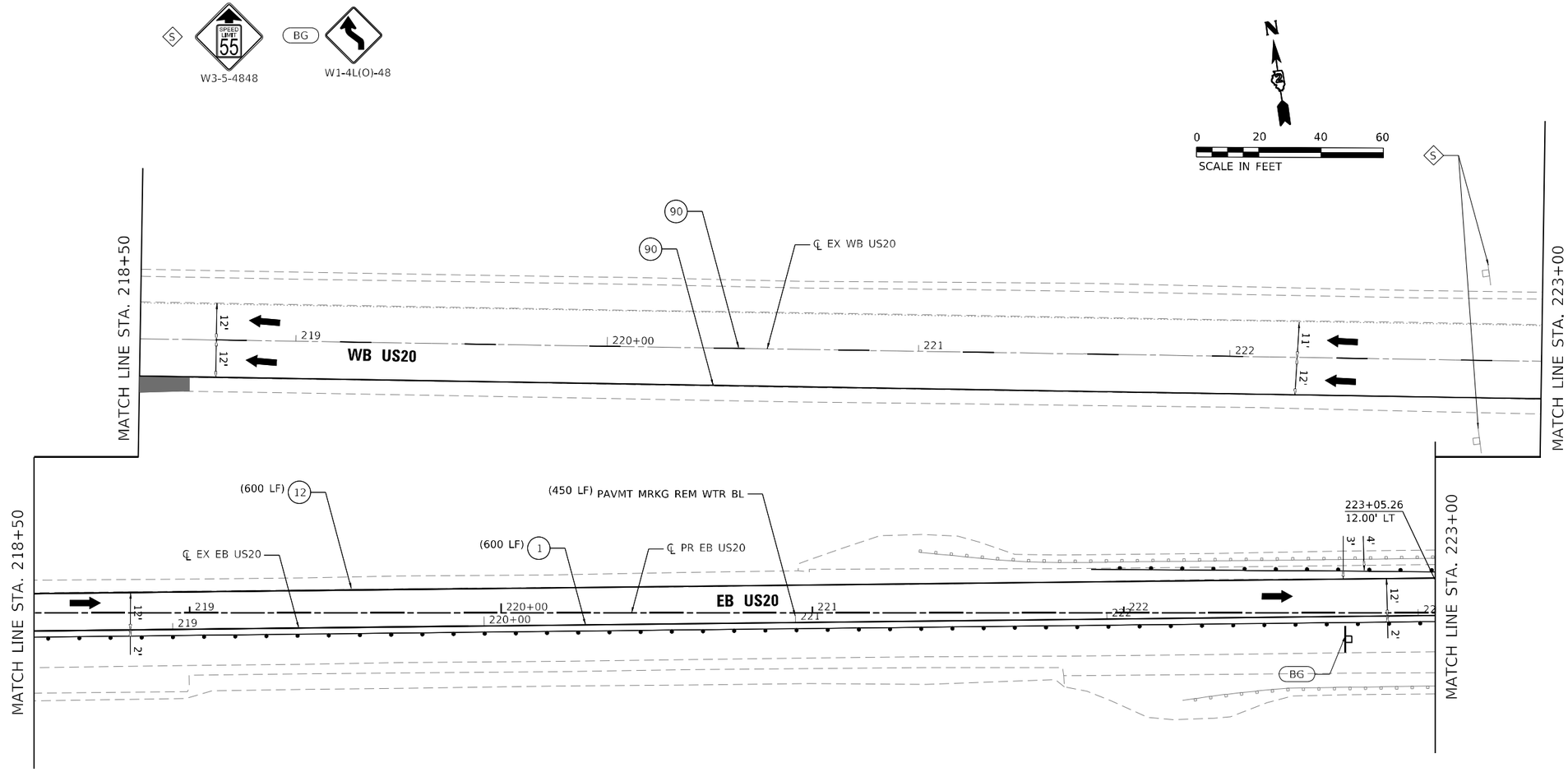

LEGEND

1. TEMPORARY PAVEMENT MARKING - LINE 4" - TYPE IV TAPE (SOLID WHITE) (70307120)
2. TEMPORARY PAVEMENT MARKING - LINE 4" - TYPE IV TAPE (SOLID YELLOW) 11" C-C (70307120)
3. TEMPORARY PAVEMENT MARKING - LINE 6" - TYPE IV TAPE (SOLID WHITE) (70307130)
4. TEMPORARY PAVEMENT MARKING - LINE 12" - TYPE IV TAPE (SOLID WHITE) (70307160)
5. TEMPORARY PAVEMENT MARKING - LINE 24" - TYPE IV TAPE (SOLID WHITE) (70307210)
6. TEMPORARY PAVEMENT MARKING LETTERS AND SYMBOLS - TYPE IV TAPE (SOLID WHITE) (70307100)
7. TEMPORARY CONCRETE BARRIER (70400100)

7P TEMPORARY CONCRETE BARRIER (PINNED) (70400100)

9. IMPACT ATTENUATORS, TEMPORARY (NON- REDIRECTIVE, NARROW), TEST LEVEL 3
10. TEMPORARY PAVEMENT MARKING - LINE 6" - TYPE IV TAPE (2' DASH - 6' SKIP WHITE) (70307130)
11. TEMPORARY PAVEMENT MARKING - LINE 4" - TYPE IV TAPE (10' DASH - 30' SKIP WHITE) (70307120)
12. TEMPORARY PAVEMENT MARKING - LINE 4" - TYPE IV TAPE (SOLID YELLOW) (70307120)
13. TEMPORARY PAVEMENT MARKING - LINE 12" - TYPE IV TAPE (SOLID YELLOW) (70307160)

PERMANENT PAVEMENT
COMPLETED TEMP PVMT
TEMPORARY PAVEMENT
WORK ZONE
POST MOUNTED VERTICAL PANELS

80 EXISTING PAVEMENT MARKING
90 PAVEMENT MARKING (PLACED IN PREVIOUS STAGE)

TEMPORARY SIGNAL HEAD
DIRECTION OF TRAFFIC
ARROW BOARD
TRAFFIC SIGN
TYPE III BARRICADE WITH FLASHING MONODIRECTIONAL LIGHTS
TEMPORARY CONCRETE BARRIER
IMPACT ATTENUATOR TEST LEVEL 3
CONSTRUCTION DRUM BARRICADES

50' C-C IN TANGENTS
20' C-C IN TAPERS
10' C-C IN RADII
TYPE II BARRICADE, DRUM, OR VERTICAL BARRICADE WITH STEADY BURN MONODIRECTIONAL LIGHT
DIRECTION INDICATOR BARRICADE WITH STEADY BURN MONODIRECTIONAL LIGHT
TEMPORARY PLASTIC DRUMS WITH STEADY BURN MONO-DIRECTIONAL LIGHTS
DRUMS

PLOT DRIVER = pdfNOLAYERScolor-NoRaster.pltcfg	DESIGNED - CE	REVISED -	
PEN TABLE = D264P26-PSE.tbl	DRAWN - JWD	REVISED -	
PLOT SCALE = 40.0000 ' / in.	CHECKED - JWD	REVISED -	
PLOT DATE = 12/8/2023 12:47:54 AM	DATE - 12/8/2023	REVISED -	

STATE OF ILLINOIS
DEPARTMENT OF TRANSPORTATION

MOT PLAN – US ROUTE 20
STAGE 2

SCALE: 40.0000 ' / in. SHEET 085 OF 161 SHEETS STA. 218+50 TO STA. 223+00

F.A.P. RTE.	SECTION	COUNTY	TOTAL SHEETS	SHEET NO.
301	43N	JO DAVIESS	628	193
		CONTRACT NO. 64P26		
		ILLINOIS FED. AID PROJECT		

USER: jdove
MODEL: Default
FILE NAME: P:\02-209_007 IDOT PTB 202_022 Various Phase I,II District 2\Design\WO 1 64P26\CADD\CADD_Sheets\64P26-ch-MOT02-16.dgn

MOT SIGN LEGEND

W3-3(O)-48

W17-I100(O)-6030

BO

BG

W1-4L(O)-48

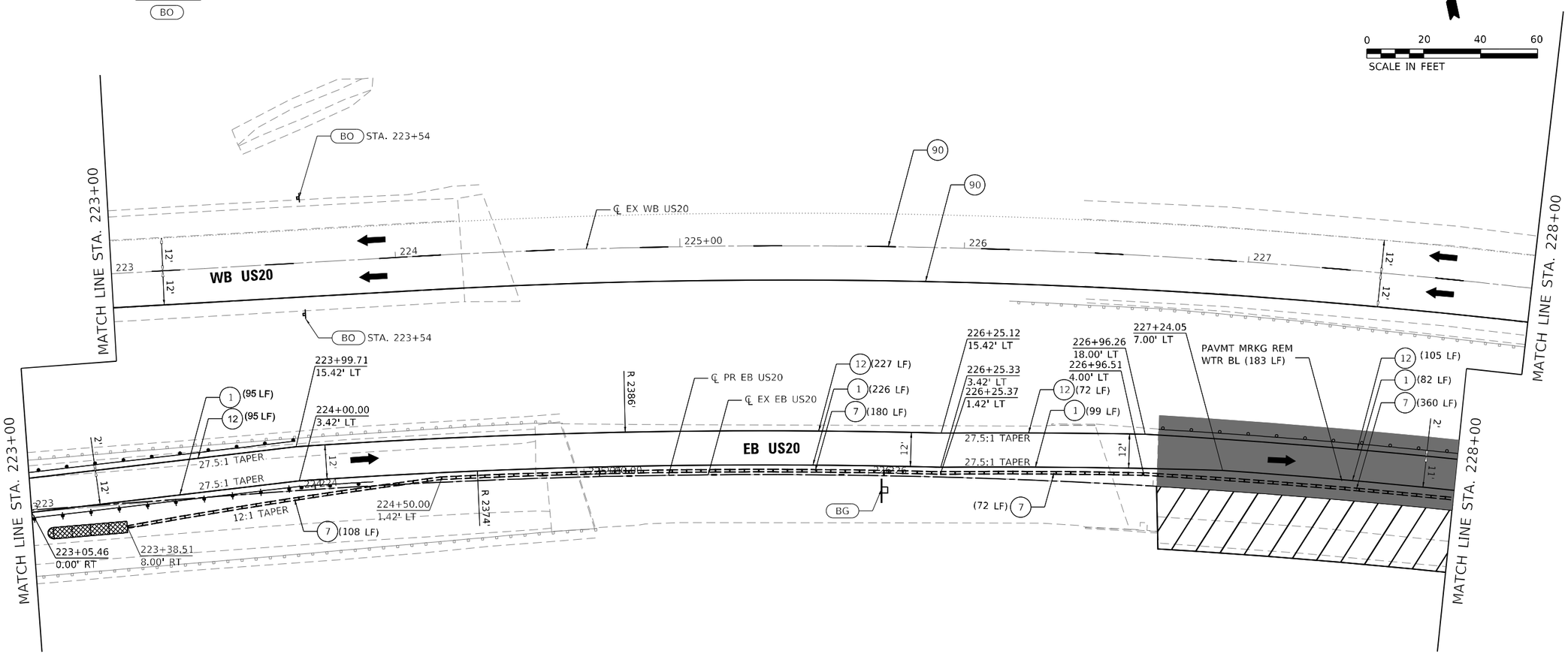

LEGEND

1. TEMPORARY PAVEMENT MARKING - LINE 4" - TYPE IV TAPE (SOLID WHITE) (70307120)
2. TEMPORARY PAVEMENT MARKING - LINE 4" - TYPE IV TAPE (SOLID YELLOW) 11" C-C (70307120)
3. TEMPORARY PAVEMENT MARKING - LINE 6" - TYPE IV TAPE (SOLID WHITE) (70307130)
4. TEMPORARY PAVEMENT MARKING - LINE 12" - TYPE IV TAPE (SOLID WHITE) (70307160)
5. TEMPORARY PAVEMENT MARKING - LINE 24" - TYPE IV TAPE (SOLID WHITE) (70307210)
6. TEMPORARY PAVEMENT MARKING LETTERS AND SYMBOLS - TYPE IV TAPE (SOLID WHITE) (70307100)
7. TEMPORARY CONCRETE BARRIER (70400100)

7P. TEMPORARY CONCRETE BARRIER (PINNED) (70400100)

9. IMPACT ATTENUATORS, TEMPORARY (NON- REDIRECTIVE, NARROW), TEST LEVEL 3
10. TEMPORARY PAVEMENT MARKING - LINE 6" - TYPE IV TAPE (2' DASH - 6' SKIP WHITE) (70307130)
11. TEMPORARY PAVEMENT MARKING - LINE 4" - TYPE IV TAPE (10' DASH - 30' SKIP WHITE) (70307120)
12. TEMPORARY PAVEMENT MARKING - LINE 4" - TYPE IV TAPE (SOLID YELLOW) (70307120)
13. TEMPORARY PAVEMENT MARKING - LINE 12" - TYPE IV TAPE (SOLID YELLOW) (70307160)

PERMANENT PAVEMENT
COMPLETED TEMP PVMT
TEMPORARY PAVEMENT
WORK ZONE
POST MOUNTED VERTICAL PANELS

80. EXISTING PAVEMENT MARKING
90. PAVEMENT MARKING (PLACED IN PREVIOUS STAGE)

TEMPORARY SIGNAL HEAD
DIRECTION OF TRAFFIC
ARROW BOARD
TRAFFIC SIGN
TYPE III BARRICADE WITH FLASHING MONODIRECTIONAL LIGHTS
TEMPORARY CONCRETE BARRIER
IMPACT ATTENUATOR TEST LEVEL 3
CONSTRUCTION DRUM BARRICADES

50' C-C IN TANGENTS
20' C-C IN TAPERS
10' C-C IN RADII
TYPE II BARRICADE, DRUM, OR VERTICAL BARRICADE WITH STEADY BURN MONODIRECTIONAL LIGHT
DIRECTION INDICATOR BARRICADE WITH STEADY BURN MONODIRECTIONAL LIGHT
TEMPORARY PLASTIC DRUMS WITH STEADY BURN MONO-DIRECTIONAL LIGHTS
DRUMS

USER: jdove
MODEL: Default
FILE NAME: P:\02_209_007_IDOT PTB 202_022 Various Phase I,II District 2\Design\WO 1 64P26\CADD\CADD Sheets\64P26-rh-MOT02-17.dgn

PLOT DRIVER = pdfNOLAYERScolor-NoRaster.pltcfg	DESIGNED - CE	REVISED -	
PEN TABLE = D264P26-PSE.tbl	DRAWN - JWD	REVISED -	
PLOT SCALE = 40.0000 ' / in.	CHECKED - JWD	REVISED -	
PLOT DATE = 12/8/2023 12:47:56 AM	DATE - 12/08/2023	REVISED -	

STATE OF ILLINOIS
DEPARTMENT OF TRANSPORTATION

MOT PLAN – US ROUTE 20
STAGE 2

SCALE: 40.0000 ' / in. SHEET 086 OF 161 SHEETS STA. 223+00 TO STA. 228+00

F.A.P. RTE.	SECTION	COUNTY	TOTAL SHEETS	SHEET NO.
301	43N	JO DAVIESS	628	194
		CONTRACT NO. 64P26		
		ILLINOIS	FED. AID PROJECT	

MOT SIGN LEGEND

WESTBOUND ADVANCE SIGNING DETAIL

(PER HIGHWAY STANDARD 701422)

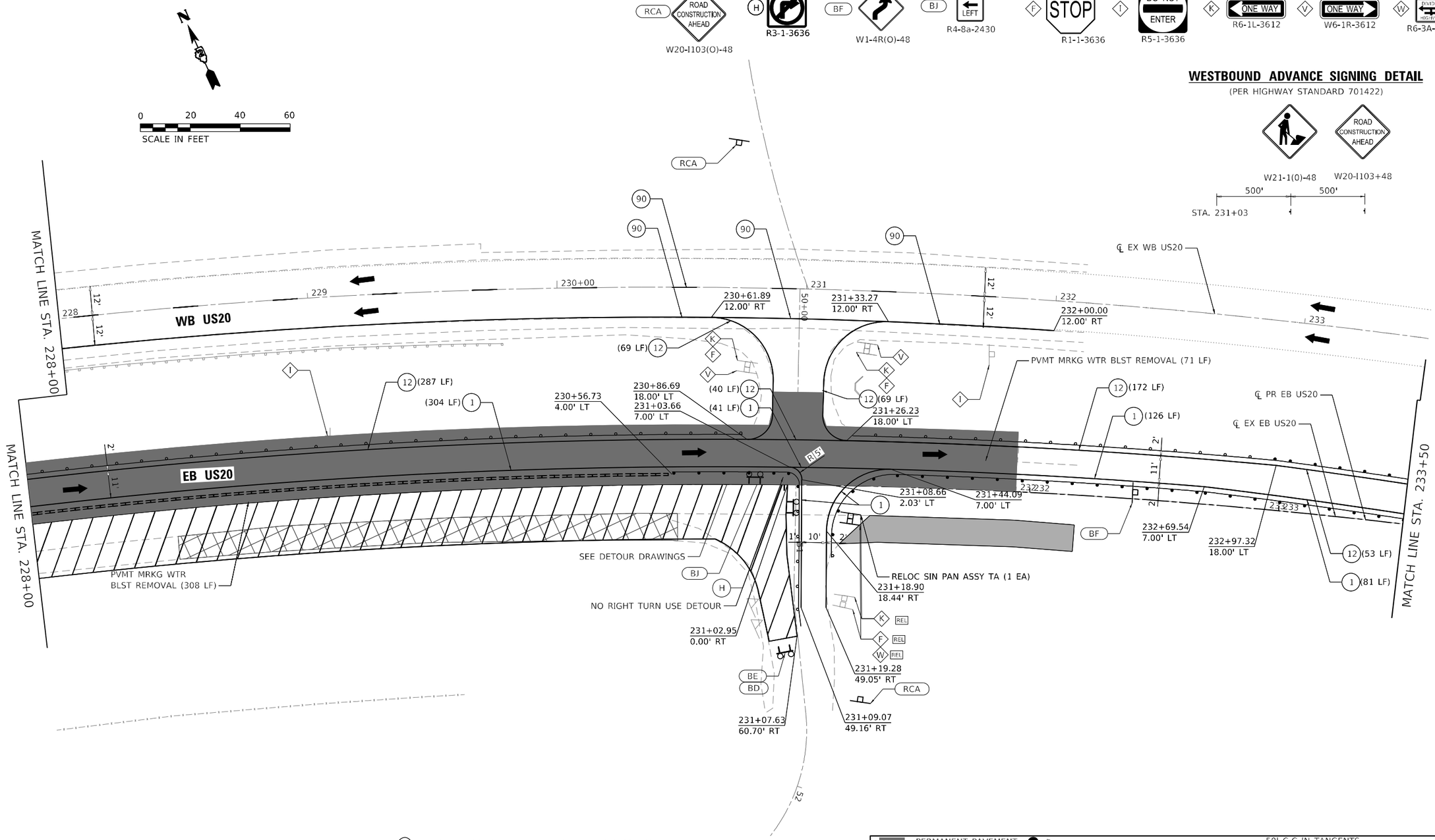

LEGEND

1. TEMPORARY PAVEMENT MARKING - LINE 4" - TYPE IV TAPE (SOLID WHITE) (70307120)
2. TEMPORARY PAVEMENT MARKING - LINE 4" - TYPE IV TAPE (SOLID YELLOW) 11" C-C (70307120)
3. TEMPORARY PAVEMENT MARKING - LINE 6" - TYPE IV TAPE (SOLID WHITE) (70307130)
4. TEMPORARY PAVEMENT MARKING - LINE 12" - TYPE IV TAPE (SOLID WHITE) (70307160)
5. TEMPORARY PAVEMENT MARKING - LINE 24" - TYPE IV TAPE (SOLID WHITE) (70307210)
6. TEMPORARY PAVEMENT MARKING LETTERS AND SYMBOLS - TYPE IV TAPE (SOLID WHITE) (70307100)
7. TEMPORARY CONCRETE BARRIER (70400100)

7P TEMPORARY CONCRETE BARRIER (PINNED) (70400100)

9. IMPACT ATTENUATORS, TEMPORARY (NON- REDIRECTIVE, NARROW), TEST LEVEL 3
10. TEMPORARY PAVEMENT MARKING - LINE 6" - TYPE IV TAPE (2' DASH - 6' SKIP WHITE) (70307130)
11. TEMPORARY PAVEMENT MARKING - LINE 4" - TYPE IV TAPE (10' DASH - 30' SKIP WHITE) (70307120)
12. TEMPORARY PAVEMENT MARKING - LINE 4" - TYPE IV TAPE (SOLID YELLOW) (70307120)
13. TEMPORARY PAVEMENT MARKING - LINE 12" - TYPE IV TAPE (SOLID YELLOW) (70307160)

PERMANENT PAVEMENT
COMPLETED TEMP PVMT
TEMPORARY PAVEMENT
WORK ZONE
POST MOUNTED VERTICAL PANELS

80 EXISTING PAVEMENT MARKING
90 PAVEMENT MARKING (PLACED IN PREVIOUS STAGE)

TEMPORARY SIGNAL HEAD
DIRECTION OF TRAFFIC
ARROW BOARD
TRAFFIC SIGN
TYPE III BARRICADE WITH FLASHING MONODIRECTIONAL LIGHTS
TEMPORARY CONCRETE BARRIER
IMPACT ATTENUATOR TEST LEVEL 3
CONSTRUCTION DRUM BARRICADES

50' C-C IN TANGENTS
20' C-C IN TAPERS
10' C-C IN RADII
TYPE II BARRICADE, DRUM, OR VERTICAL BARRICADE WITH STEADY BURN MONODIRECTIONAL LIGHT
DIRECTION INDICATOR BARRICADE WITH STEADY BURN MONODIRECTIONAL LIGHT
TEMPORARY PLASTIC DRUMS WITH STEADY BURN MONO-DIRECTIONAL LIGHTS
DRUMS

PLOT DRIVER = pdfNOLAYERScolor-NoRaster.pltcfg	DESIGNED - CE	REVISED -	
PEN TABLE = D264P26-PSE.tbl	DRAWN - JWD	REVISED -	
PLOT SCALE = 40.0000 ' / in.	CHECKED - JWD	REVISED -	
PLOT DATE = 12/8/2023 12:47:57 AM	DATE - 12/08/2023	REVISED -	

STATE OF ILLINOIS
DEPARTMENT OF TRANSPORTATION

MOT PLAN – US ROUTE 20
STAGE 2

SCALE: 40.0000 ' / in. SHEET 087 OF 161 SHEETS STA. 228+00 TO STA. 233+50

F.A.P. RTE.	SECTION	COUNTY	TOTAL SHEETS	SHEET NO.
301	43N	JO DAVIESS	628	195
		CONTRACT NO. 64P26		
	ILLINOIS	FED. AID PROJECT		

USER: jdove
WORD: 11.0wbelt
FILE NAME: P:\02_209_007_IDOT PTB 202_022 Various Phase I-II District 2\Design\WO 1 64P26\CADD\CADD_Sheets\64P26-sh-MOT02-18.dgn

MOT SIGN LEGEND

(A) END WORK ZONE SPEED LIMIT
G20-I103-6036

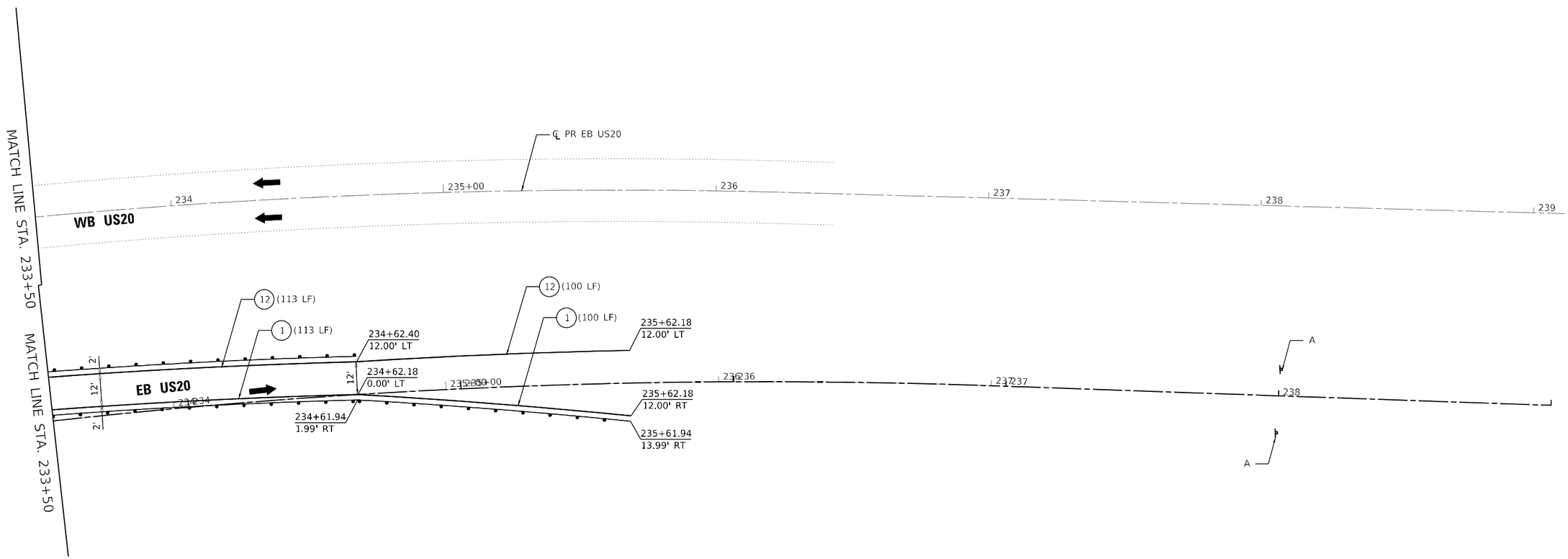

LEGEND

1. TEMPORARY PAVEMENT MARKING - LINE 4" - TYPE IV TAPE (SOLID WHITE) (70307120)
2. TEMPORARY PAVEMENT MARKING - LINE 4" - TYPE IV TAPE (SOLID YELLOW) 11" C-C (70307120)
3. TEMPORARY PAVEMENT MARKING - LINE 6" - TYPE IV TAPE (SOLID WHITE) (70307130)
4. TEMPORARY PAVEMENT MARKING - LINE 12" - TYPE IV TAPE (SOLID WHITE) (70307160)
5. TEMPORARY PAVEMENT MARKING - LINE 24" - TYPE IV TAPE (SOLID WHITE) (70307210)
6. TEMPORARY PAVEMENT MARKING LETTERS AND SYMBOLS - TYPE IV TAPE (SOLID WHITE) (70307100)
7. TEMPORARY CONCRETE BARRIER (70400100)

7P TEMPORARY CONCRETE BARRIER (PINNED) (70400100)

9. IMPACT ATTENUATORS, TEMPORARY (NON- REDIRECTIVE, NARROW), TEST LEVEL 3
10. TEMPORARY PAVEMENT MARKING - LINE 6" - TYPE IV TAPE (2' DASH - 6' SKIP WHITE) (70307130)
11. TEMPORARY PAVEMENT MARKING - LINE 4" - TYPE IV TAPE (10' DASH - 30' SKIP WHITE) (70307120)
12. TEMPORARY PAVEMENT MARKING - LINE 4" - TYPE IV TAPE (SOLID YELLOW) (70307120)
13. TEMPORARY PAVEMENT MARKING - LINE 12" - TYPE IV TAPE (SOLID YELLOW) (70307160)

PERMANENT PAVEMENT
COMPLETED TEMP PVMT
TEMPORARY PAVEMENT
WORK ZONE
POST MOUNTED VERTICAL PANELS

80 EXISTING PAVEMENT MARKING
90 PAVEMENT MARKING (PLACED IN PREVIOUS STAGE)

TEMPORARY SIGNAL HEAD
DIRECTION OF TRAFFIC
ARROW BOARD
TRAFFIC SIGN
TYPE III BARRICADE WITH FLASHING MONODIRECTIONAL LIGHTS
TEMPORARY CONCRETE BARRIER
IMPACT ATTENUATOR TEST LEVEL 3
CONSTRUCTION DRUM BARRICADES

50' C-C IN TANGENTS
20' C-C IN TAPERS
10' C-C IN RADII
TYPE II BARRICADE, DRUM, OR VERTICAL BARRICADE WITH STEADY BURN MONODIRECTIONAL LIGHT
DIRECTION INDICATOR BARRICADE WITH STEADY BURN MONODIRECTIONAL LIGHT
TEMPORARY PLASTIC DRUMS WITH STEADY BURN MONO-DIRECTIONAL LIGHTS
DRUMS

PLOT DRIVER = pdfNOLAYERScolor-NoRaster.pltcfg	DESIGNED - CE	REVISED -	
PEN TABLE = D264P26-PSE.tbl	DRAWN - JWD	REVISED -	
PLOT SCALE = 40.0000 ' / in.	CHECKED - JWD	REVISED -	
PLOT DATE = 12/8/2023 12:47:59 AM	DATE - 12/08/2023	REVISED -	

STATE OF ILLINOIS
DEPARTMENT OF TRANSPORTATION

MOT PLAN – US ROUTE 20
STAGE 2

SCALE: 40.0000 ' / in. SHEET 088 OF 161 SHEETS STA. 223+50 TO STA. 238+50

F.A.P. RTE.	SECTION	COUNTY	TOTAL SHEETS	SHEET NO.
301	43N	JO DAVIESS	628	196
		CONTRACT NO. 64P26		
		ILLINOIS	FED. AID PROJECT	

USER: Jdove
MODEL: Default
FILE NAME: P:\02-209_007 IDOT PTB 202_022 Various Phase I,II District 2\Design\WO 1 64P26\CADD\CADD_Sheets\64P26-ch-MOT02-19.dgn

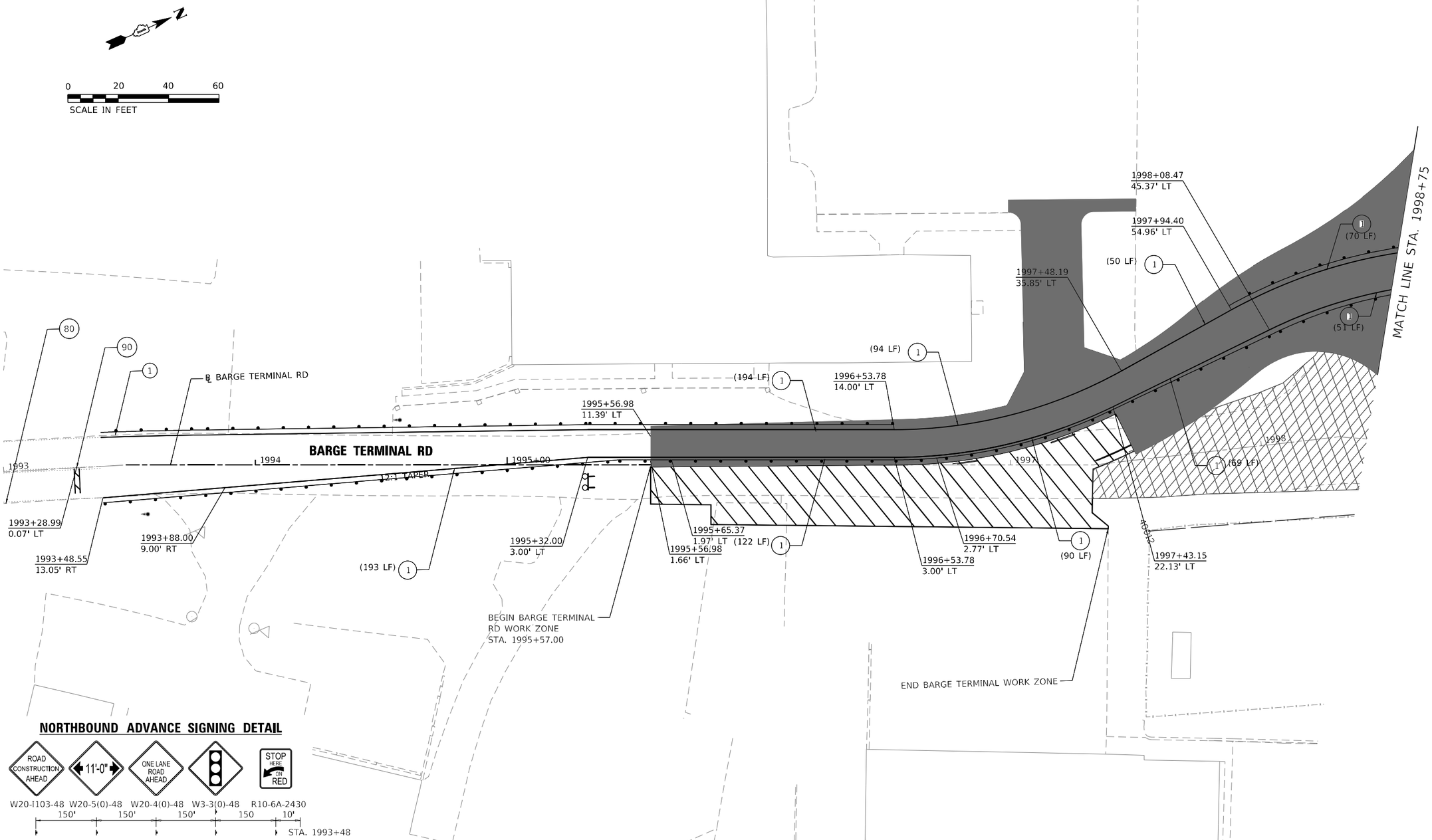

NORTHBOUND ADVANCE SIGNING DETAIL

LEGEND

1. TEMPORARY PAVEMENT MARKING - LINE 4" - TYPE IV TAPE (SOLID WHITE) (70307120)
2. TEMPORARY PAVEMENT MARKING - LINE 4" - TYPE IV TAPE (SOLID YELLOW) 11" C-C (70307120)
3. TEMPORARY PAVEMENT MARKING - LINE 6" - TYPE IV TAPE (SOLID WHITE) (70307130)
4. TEMPORARY PAVEMENT MARKING - LINE 12" - TYPE IV TAPE (SOLID WHITE) (70307160)
5. TEMPORARY PAVEMENT MARKING - LINE 24" - TYPE IV TAPE (SOLID WHITE) (70307210)
6. TEMPORARY PAVEMENT MARKING LETTERS AND SYMBOLS - TYPE IV TAPE (SOLID WHITE) (70307100)
7. TEMPORARY CONCRETE BARRIER (70400100)

7P TEMPORARY CONCRETE BARRIER (PINNED) (70400100)

9. IMPACT ATTENUATORS, TEMPORARY (NON- REDIRECTIVE, NARROW), TEST LEVEL 3
10. TEMPORARY PAVEMENT MARKING - LINE 6" - TYPE IV TAPE (2' DASH - 6' SKIP WHITE) (70307130)
11. TEMPORARY PAVEMENT MARKING - LINE 4" - TYPE IV TAPE (10' DASH - 30' SKIP WHITE) (70307120)
12. TEMPORARY PAVEMENT MARKING - LINE 4" - TYPE IV TAPE (SOLID YELLOW) (70307120)
13. TEMPORARY PAVEMENT MARKING - LINE 12" - TYPE IV TAPE (SOLID YELLOW) (70307160)

PERMANENT PAVEMENT
COMPLETED TEMP PVMT
TEMPORARY PAVEMENT
WORK ZONE
POST MOUNTED VERTICAL PANELS

80 EXISTING PAVEMENT MARKING
90 PAVEMENT MARKING (PLACED IN PREVIOUS STAGE)

TEMPORARY SIGNAL HEAD
DIRECTION OF TRAFFIC
ARROW BOARD
TRAFFIC SIGN
TYPE III BARRICADE WITH FLASHING MONODIRECTIONAL LIGHTS
TEMPORARY CONCRETE BARRIER
IMPACT ATTENUATOR TEST LEVEL 3
CONSTRUCTION DRUM BARRICADES

50' C-C IN TANGENTS
20' C-C IN TAPERS
10' C-C IN RADII
TYPE II BARRICADE, DRUM, OR VERTICAL BARRICADE WITH STEADY BURN MONODIRECTIONAL LIGHT
DIRECTION INDICATOR BARRICADE WITH STEADY BURN MONODIRECTIONAL LIGHT
TEMPORARY PLASTIC DRUMS WITH STEADY BURN MONO-DIRECTIONAL LIGHTS
DRUMS

USER: dlove
MODEL: Default
FILE NAME: P:\02_209_007_TDOT PTB 209_022 Various Phase I-II District 2\Design\WO 1 64P26\CADD\CADD_Sheets\64P26-sh-MOT02-24.dgn

PLOT DRIVER = pdfNOLAYERScolor-NoRaster.pltcfg	DESIGNED - CE	REVISED -	
PEN TABLE = D264P26-PSE.tbl	DRAWN - JWD	REVISED -	
PLOT SCALE = 40.0000 ' / in.	CHECKED - HWD	REVISED -	
PLOT DATE = 12/8/2023 12:48:00 AM	DATE - 12/08/2023	REVISED -	

STATE OF ILLINOIS
DEPARTMENT OF TRANSPORTATION

MOT PLAN – US ROUTE 20
STAGE 2

SCALE: 40.0000 ' / in. SHEET 089 OF 161 SHEETS STA. TO STA. 1998+50

F.A.P. RTE.	SECTION	COUNTY	TOTAL SHEETS	SHEET NO.
301	43N	JO DAVIESS	628	197

CONTRACT NO. 64P26

ILLINOIS | FED. AID PROJECT

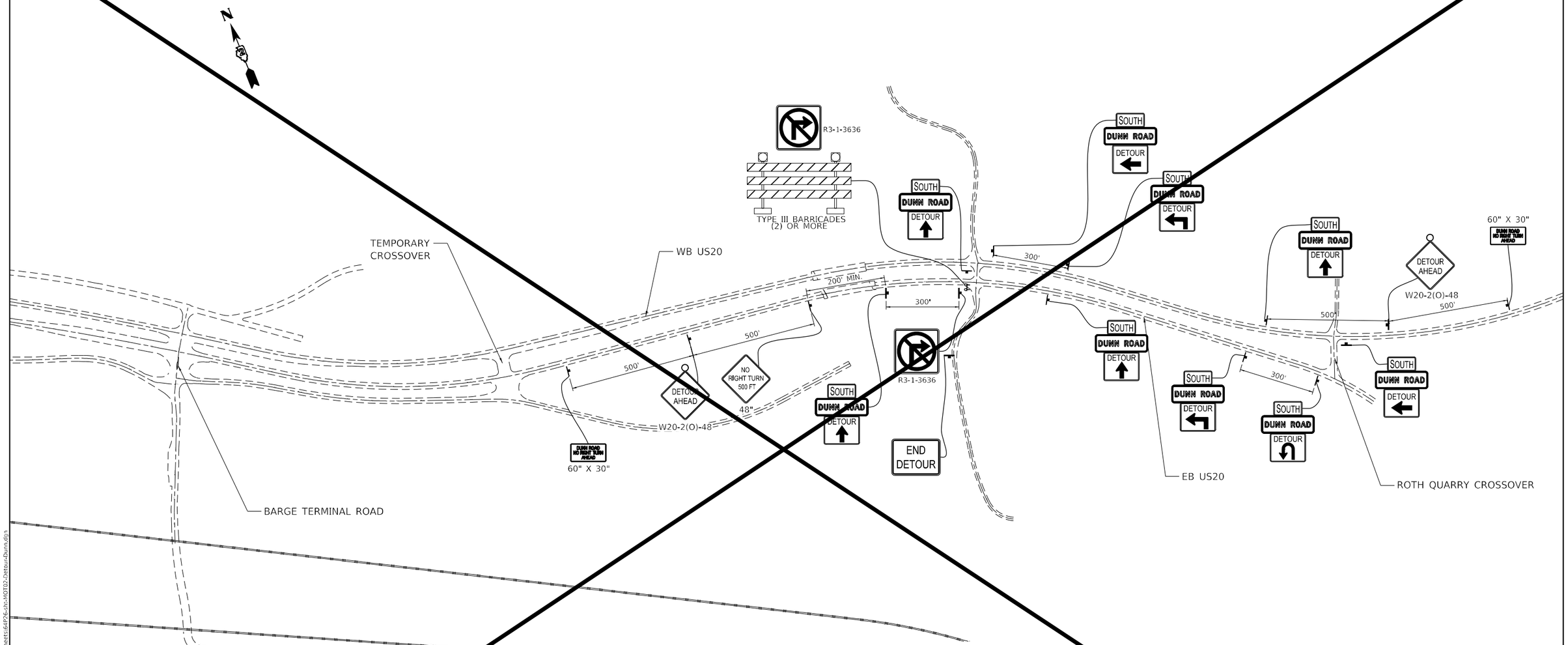

SPECIAL ROUTE

- M4-9LX-4836
- M4-9RX-4836
- M4-9L-4836
- M4-9R-4836
- M4-9-4836
- END DETOUR M4-8A-2418

SPECIAL SIGNS

(SEE MOT SIGN DETAILS)

- DUNN ROAD NO RIGHT TURN AHEAD 60" X 30"
- DUNN ROAD 42" X 12"
- DETOUR 48" X 36"
- NO RIGHT TURN 500 FT 48"

CARDINAL DIRECTION

- NORTH M3-1-3618
- SOUTH M3-3-3618

NOTE:

1. ALL SIGNING MUST BE IN ACCORDANCE WITH THE APPLICABLE PROVISIONS OF THE STATE OF ILLINOIS "STANDARD SPECIFICATIONS FOR ROAD AND BRIDGE CONSTRUCTION", LATEST EDITION. THE DETAILS IN THESE PLANS, THE LATEST EDITION OF THE IDOT BUREAU OF DESIGN AND ENVIROMENT HIGHWAY STANDARDS, AND THE LATEST EDITION OF THE STATE OF ILLINOIS "MANUAL ON UNIFORM TRAFFIC CONTROL DEVICES".
2. THE CONTRACTOR MUST BE RESPONSIBLE FOR ENSURING THAT ALL BARRICADES, SIGNS, LIGHTS AND OTHER DEVICES INSTALLED BY THE CONTRACTOR ARE IN PLACE AND OPERATING 24 HOURS EACH DAY INCLUDING SUNDAYS AND HOLIDAYS DURING THE TIME THIS CONSTRUCTION IS IN EFFECT.
3. ALL EXISTING SIGNING THAT IS NOT APPLICABLE WHILE THE CONSTRUCTION IS IN EFFECT MUST BE COMPLETELY COVERED BY THE CONTRACTOR.
4. THE SIZES OF ALL SIGNS NOT SPECIFIED IN THESE PLANS MUST BE AS REQUIRED BY THE ILLINOIS MANUAL ON UNIFORM TRAFFIC CONTROL DEVICES.
5. AS A MINIMUM, ALL AMBER FLASHING LIGHTS THAT ARE REQUIRED MUST MEET THE REQUIREMENTS FOR TYPE A - LOW INTENSITY FLASHING LIGHTS IN ARTICLE 702.04 OF THE STANDARD SPECIFICATIONS. ALL LIGHTS SHALL OPERATE DURING HOURS OF DARKNESS. ONLY LIGHTS THAT HAVE BEEN APPROVED BY THE ILLINOIS DEPARTMENT OF TRANSPORTATION MUST BE USED.
6. THE CONTRACTOR MUST MAINTAIN ACCESS TO ALL PRIVATE AND COMMERCIAL DRIVEWAYS DURING RECONSTRUCTION.
7. PROPOSED DETOUR SIGNING MUST BE COVERED OR REMOVED WHEN NOT REQUIRED DURING A SPECIFIC STAGE OF CONSTRUCTION.
8. THE CONTRACTOR MUST CONDUCT THE WORK IN SUCH A MANNER THAT EMERGENCY VEHICLES WILL HAVE ACCESS TO THE AREA AT ALL TIMES.
9. THE CONTRACTOR MUST NOTIFY THE IDOT BUREAU OF TRAFFIC AS REQUIRED 72 HOURS BEFORE COMMENCING CONSTRUCTION.
10. SEE MAINTENANCE OF TRAFFIC PLANS FOR ADDITIONAL SIGNING, INCLUDING TEMPORARY SIGNAL SIGNS FOR THE TEMPORARY CROSSOVER AT US20.

USER: jdovc
MODEL: Default
FILE NAME: P:\02_209_007_IDOT PTB 209-022 Various Phase I-II District 2\Design\WO 1 64P26\CADD\CADD_Sheets\64P26-sh-MOT02-Detour-Dunn.dgn

PLOT DRIVER = pdfNOLAYERScolor-NoRaster.pltcfg	DESIGNED - CE	REVISED -	
PEN TABLE = D264P26-PSE.tbl	DRAWN - MMC	REVISED -	
PLOT SCALE = 400.0000 ' / in.	CHECKED - JWD	REVISED -	
PLOT DATE = 12/8/2023 12:48:01 AM	DATE - 12/08/2023	REVISED -	

STATE OF ILLINOIS
DEPARTMENT OF TRANSPORTATION

DETOUR PLAN – DUNN RD
STAGE 2

SCALE: 400.0000 ' / in. SHEET 090 OF 161 SHEETS STA. TO STA.

F.A.P. RTE.	SECTION	COUNTY	TOTAL SHEETS	SHEET NO.
301	43N	JO DAVIESS	64	198
		CONTRACT NO. 64P26		
		ILLINOIS	FED. AID PROJECT	

REV. 2/22/24

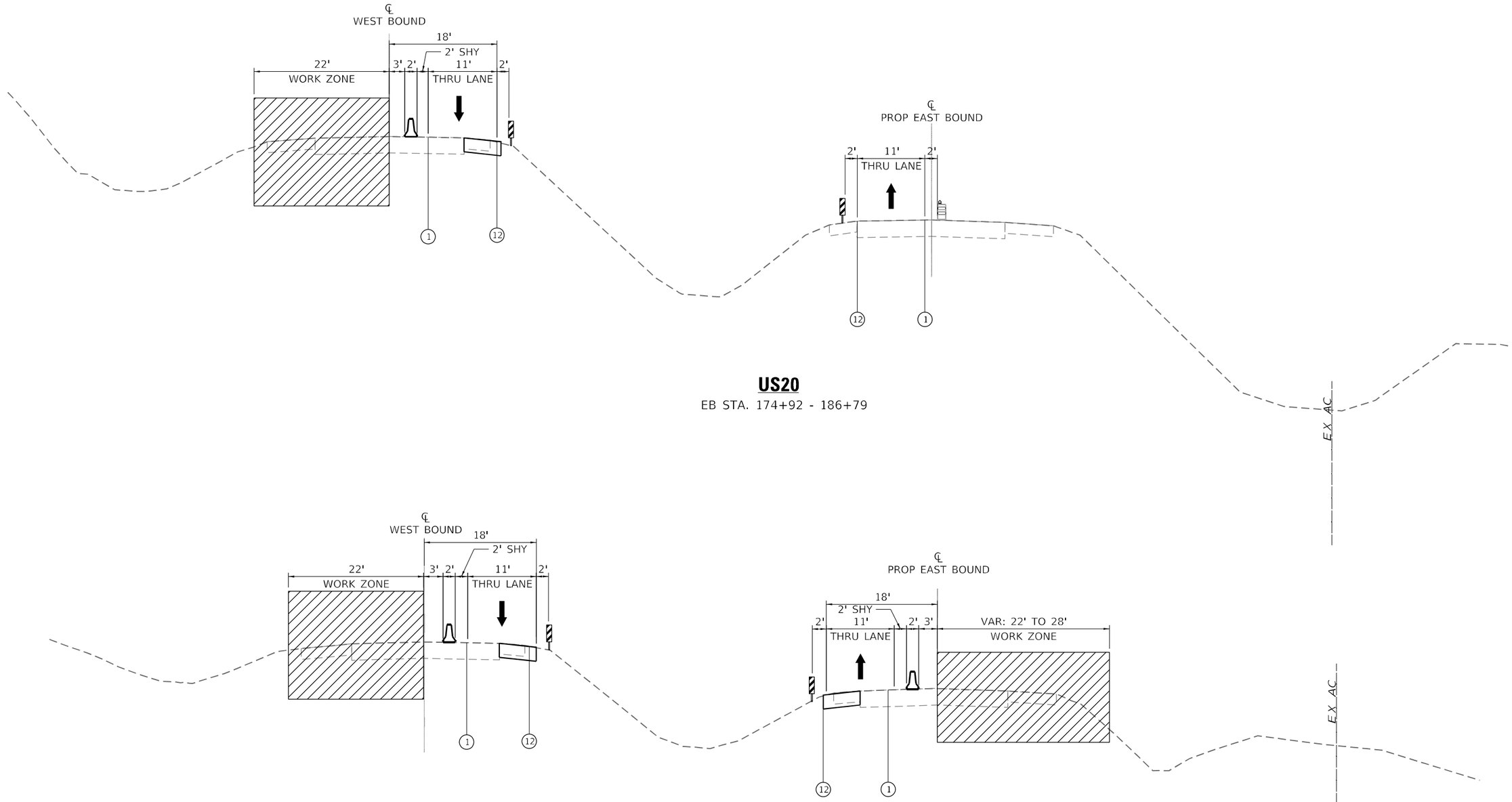

US20

EB STA. 174+92 - 186+79

US20

EB STA. 186+79 - 193+50

LEGEND

1. TEMPORARY PAVEMENT MARKING - LINE 4" - TYPE IV TAPE (SOLID WHITE) (70307120)
2. TEMPORARY PAVEMENT MARKING - LINE 4" - TYPE IV TAPE (SOLID YELLOW) 11" C-C (70307120)
3. TEMPORARY PAVEMENT MARKING - LINE 6" - TYPE IV TAPE (SOLID WHITE) (70307130)
4. TEMPORARY PAVEMENT MARKING - LINE 12" - TYPE IV TAPE (SOLID WHITE) (70307160)
5. TEMPORARY PAVEMENT MARKING - LINE 24" - TYPE IV TAPE (SOLID WHITE) (70307210)
6. TEMPORARY PAVEMENT MARKING LETTERS AND SYMBOLS - TYPE IV TAPE (SOLID WHITE) (70307100)
7. TEMPORARY CONCRETE BARRIER (70400100)

7P. TEMPORARY CONCRETE BARRIER (PINNED) (70400100)

8. TYPE II BARRICADE OR DRUM AT 50' CENTERS IN TANGENTS
   20' CENTERS IN TAPERS
   10' CENTERS IN CURVES
9. IMPACT ATTENUATORS, TEMPORARY (NON- REDIRECTIVE, NARROW), TEST LEVEL 3
10. TEMPORARY PAVEMENT MARKING - LINE 6" - TYPE IV TAPE (2' DASH - 6' SKIP WHITE) (70307130)
11. TEMPORARY PAVEMENT MARKING - LINE 4" - TYPE IV TAPE (10' DASH - 30' SKIP WHITE) (70307120)
12. TEMPORARY PAVEMENT MARKING - LINE 4" - TYPE IV TAPE (SOLID YELLOW) (70307120)
13. TEMPORARY PAVEMENT MARKING - LINE 6" - TYPE IV TAPE (2' DASH - 6' SKIP YELLOW) (70307130)

80. EXISTING PAVEMENT MARKING

90. PAVEMENT MARKING (PLACED IN PREVIOUS STAGE)

LEGEND

- EXISTING PAVEMENT
- COMPLETED PAVEMENT
- TEMPORARY PAVEMENT
- WORK AREA
- DIRECTION OF TRAFFIC
- TYPE II BARRICADE OR DRUM WITH STEADY BURNING MONO-DIRECTIONAL LIGHT @ 25' CENTERS (10' CENTERS ALONG CURVES)
- POST MOUNTED VERTICAL PANEL
- TEMPORARY CONCRETE BARRIER

PLOT DRIVER = pdfNOLAYERScolor-NoRaster.pltcfg	DESIGNED - MJ	REVISED -	
PEN TABLE = D264P26-PSE.tbl	DRAWN - MMC	REVISED -	
PLOT SCALE = 20.0000 m / in.	CHECKED - JWD	REVISED -	
PLOT DATE = 12/8/2023 12:48:03 AM	DATE - 12/08/2023	REVISED -	

STATE OF ILLINOIS
DEPARTMENT OF TRANSPORTATION

TYPICAL SECTION – US ROUTE 20
STAGE 3

SCALE: 20.0000 m / in. SHEET 091 OF 161 SHEETS STA. TO STA.

F.A.P. RTE.	SECTION	COUNTY	TOTAL SHEETS	SHEET NO.
301	43N	JO DAVIESS	628	199

CONTRACT NO. 64P26

ILLINOIS FED. AID PROJECT

USER: jdove
MODEL: Default
FILE NAME: P:\02-209_007 IDOT PTB 202_022 Various Phase I,II District 2\Design\WO 1 64P26\CADD\CADD_Sheets\64P26-ths-MOT03-TYP01.dgn

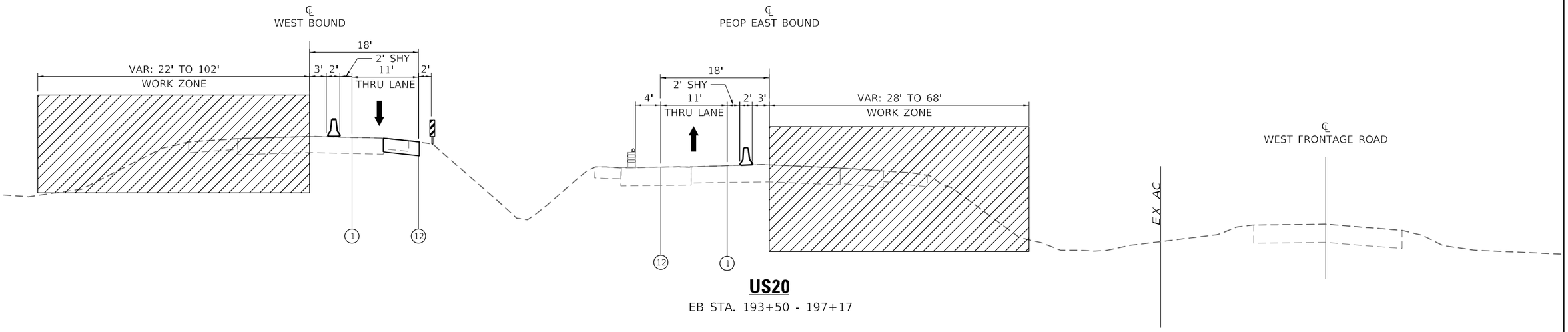

US20

EB STA. 193+50 - 197+17

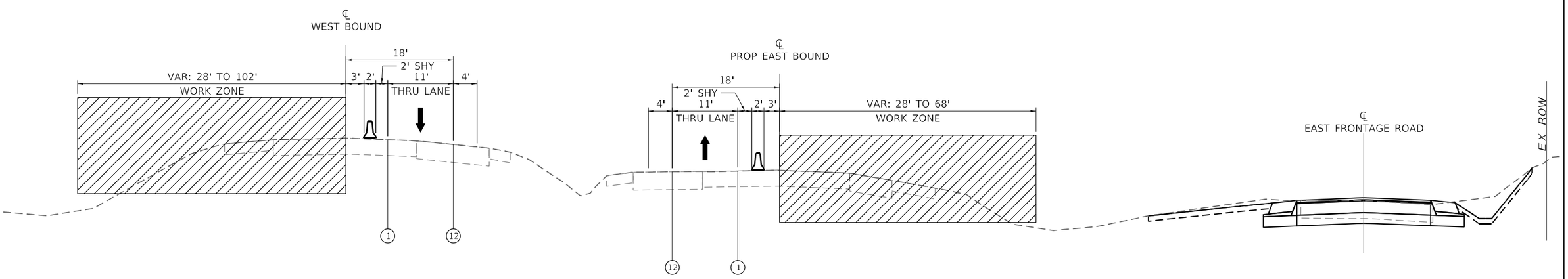

US20

EB STA. 197+17 - 200+60

LEGEND

1. TEMPORARY PAVEMENT MARKING - LINE 4" - TYPE IV TAPE (SOLID WHITE) (70307120)
2. TEMPORARY PAVEMENT MARKING - LINE 4" - TYPE IV TAPE (SOLID YELLOW) 11" C-C (70307120)
3. TEMPORARY PAVEMENT MARKING - LINE 6" - TYPE IV TAPE (SOLID WHITE) (70307130)
4. TEMPORARY PAVEMENT MARKING - LINE 12" - TYPE IV TAPE (SOLID WHITE) (70307160)
5. TEMPORARY PAVEMENT MARKING - LINE 24" - TYPE IV TAPE (SOLID WHITE) (70307210)
6. TEMPORARY PAVEMENT MARKING LETTERS AND SYMBOLS - TYPE IV TAPE (SOLID WHITE) (70307100)
7. TEMPORARY CONCRETE BARRIER (70400100)

7P. TEMPORARY CONCRETE BARRIER (PINNED) (70400100)

8. TYPE II BARRICADE OR DRUM AT 50' CENTERS IN TANGENTS
   20' CENTERS IN TAPERS
   10' CENTERS IN CURVES
9. IMPACT ATTENUATORS, TEMPORARY (NON- REDIRECTIVE, NARROW), TEST LEVEL 3
10. TEMPORARY PAVEMENT MARKING - LINE 6" - TYPE IV TAPE (2' DASH - 6' SKIP WHITE) (70307130)
11. TEMPORARY PAVEMENT MARKING - LINE 4" - TYPE IV TAPE (10' DASH - 30' SKIP WHITE) (70307120)
12. TEMPORARY PAVEMENT MARKING - LINE 4" - TYPE IV TAPE (SOLID YELLOW) (70307120)
13. TEMPORARY PAVEMENT MARKING - LINE 6" - TYPE IV TAPE (2' DASH - 6' SKIP YELLOW) (70307130)

80. EXISTING PAVEMENT MARKING

90. PAVEMENT MARKING (PLACED IN PREVIOUS STAGE)

LEGEND

- EXISTING PAVEMENT
- COMPLETED PAVEMENT
- TEMPORARY PAVEMENT
- WORK AREA
- DIRECTION OF TRAFFIC
- TYPE II BARRICADE OR DRUM WITH STEADY BURNING MONO-DIRECTIONAL LIGHT @ 25' CENTERS (10' CENTERS ALONG CURVES)
- POST MOUNTED VERTICAL PANEL
- TEMPORARY CONCRETE BARRIER

PLOT DRIVER = pdfNOLAYERScolor-NoRaster.pltcfg	DESIGNED - MJ	REVISED -	
PEN TABLE = D264P26-PSE.tbl	DRAWN - MMC	REVISED -	
PLOT SCALE = 2.0000 ' / in.	CHECKED - JWD	REVISED -	
PLOT DATE = 12/8/2023 12:48:04 AM	DATE - 12/08/2023	REVISED -	

STATE OF ILLINOIS
DEPARTMENT OF TRANSPORTATION

TYPICAL SECTION – US ROUTE 20
STAGE 3

SCALE: 2.0000 ' / in. | SHEET 092 OF 161 SHEETS | STA. TO STA.

F.A.P. RTE.	SECTION	COUNTY	TOTAL SHEETS	SHEET NO.
301	43N	JO DAVIESS	628	200

CONTRACT NO. 64P26

ILLINOIS | FED. AID PROJECT

USER: jdovc
MODEL: Default
FILE NAME: P:\02_209_007_IDOT PTB 202_022 Various Phase III District 2\Design\WO 1 64P26\CADD\CADD Sheets\64P26-sht-MOT03-TY02.dgn