

F.A.P. RTE.	SECTION	COUNTY	TOTAL SHEETS	SHEET NO.
668	28R-1	SANGAMON	354	144
STA.		TO STA.		
FED. ROAD DIST. NO.		ILLINOIS FED. AID PROJECT		
CONTRACT NO. 72501				

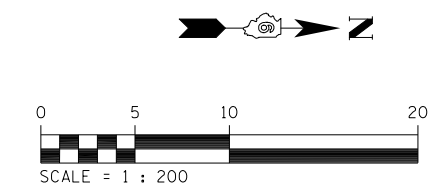
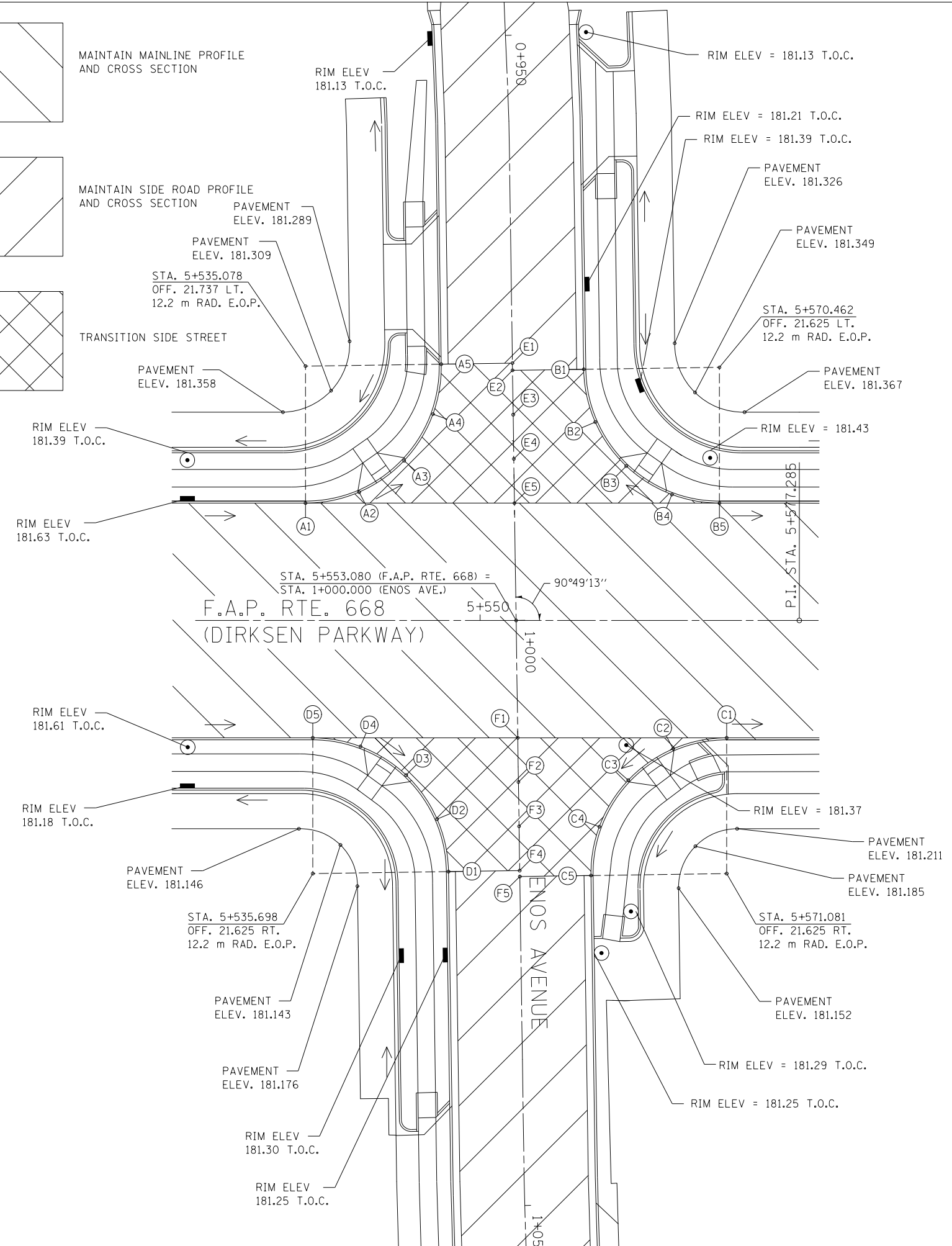
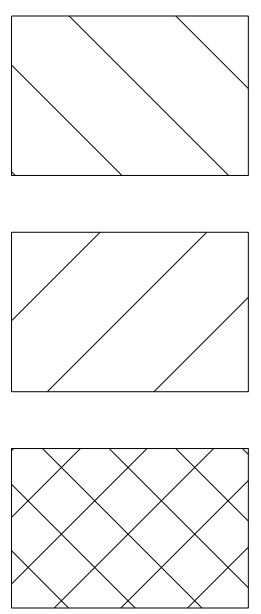
GENERAL NOTES:

1. MAINTAIN THE PROFILE AND CROSS SECTION OF DIRKSEN PARKWAY THROUGH THE INTERSECTION.
2. TRANSITION THE APPROACH PAVEMENTS OF ENOS AVENUE WITHIN THE RADIUS RETURNS TO THE ELEVATIONS AS SHOWN ON THIS SHEET.
3. MAINTAIN ENOS AVENUE PROFILE AND CROSS SECTION BEYOND THE RADIUS RETURNS.
4. SEE DRAINAGE PLANS FOR STATION, OFFSET, AND ELEVATION INFORMATION FOR PROPOSED CURB AND GUTTER SECTIONS BEYOND PROPOSED SIDEWALK. ALL CURB AND GUTTER POINTS ARE CALLED OUT TO THE TOP OF FACE OF CURB.

E.O.P. ELEVATIONS ON CURVE

NUMBER	DIRKSEN PARKWAY			ENOS STREET			ELEVATION
	STATION	OFFSET	SIDE	STATION	OFFSET	SIDE	
A1	5+535.078	10.025	LEFT	0+989.718	17.856	RIGHT	181.456
A2	5+539.663	10.969	LEFT	0+988.840	13.259	RIGHT	181.372
A3	5+543.502	13.650	LEFT	0+986.214	9.381	RIGHT	181.289
A4	5+545.970	17.634	LEFT	0+982.266	6.856	RIGHT	181.206
A5	5+546.675	21.903	LEFT	0+978.007	6.090	RIGHT	181.127
B1	5+558.863	21.459	LEFT	0+978.626	6.090	LEFT	181.133
B2	5+559.844	16.954	LEFT	0+983.144	7.006	LEFT	181.194
B3	5+562.496	13.193	LEFT	0+986.944	9.605	LEFT	181.249
B4	5+566.399	10.760	LEFT	0+989.432	13.473	LEFT	181.303
B5	5+570.461	10.025	LEFT	0+990.225	17.524	LEFT	181.353
C1	5+571.082	10.025	RIGHT	1+010.281	17.857	LEFT	181.352
C2	5+566.502	10.967	RIGHT	1+011.158	13.264	LEFT	181.302
C3	5+562.661	13.646	RIGHT	1+013.782	9.385	LEFT	181.252
C4	5+560.192	17.625	RIGHT	1+017.725	6.860	LEFT	181.202
C5	5+559.482	21.791	RIGHT	1+021.880	6.090	LEFT	181.155
D1	5+547.296	21.459	RIGHT	1+021.374	6.090	RIGHT	181.159
D2	5+546.326	16.978	RIGHT	1+016.880	6.996	RIGHT	181.236
D3	5+543.680	13.208	RIGHT	1+013.072	9.588	RIGHT	181.311
D4	5+539.779	10.767	RIGHT	1+010.575	13.453	RIGHT	181.386
D5	5+535.697	10.025	RIGHT	1+009.775	17.524	RIGHT	181.454
E1				0+978.007	0.0		181.218
E2				0+978.626	0.0		181.224
E3				0+982.409	0.0		181.270
E4				0+986.191	0.0		181.332
E5				0+989.974	0.0		181.407
F1				1+010.026	0.0		181.406
F2				1+013.808	0.0		181.339
F3				1+017.591	0.0		181.287
F4				1+021.374	0.0		181.250
F5				1+021.881	0.0		181.246

NOTE: POINT NO. 1 & NO. 5 ON CURVE ARE THE END POINTS OF CURVE.



REVISIONS	
NAME	DATE

ILLINOIS DEPARTMENT OF TRANSPORTATION
 INTERSECTION DETAILS
 ENOS AVENUE
 F.A.P. ROUTE 668 (DIRKSEN PARKWAY)
 SECTION 281-2
 SANGAMON COUNTY
 DRAWN BY: RK
 CHECKED BY: SEW
 DATE: 06/2013

ENOS AVENUE