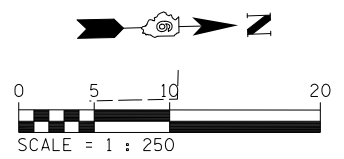
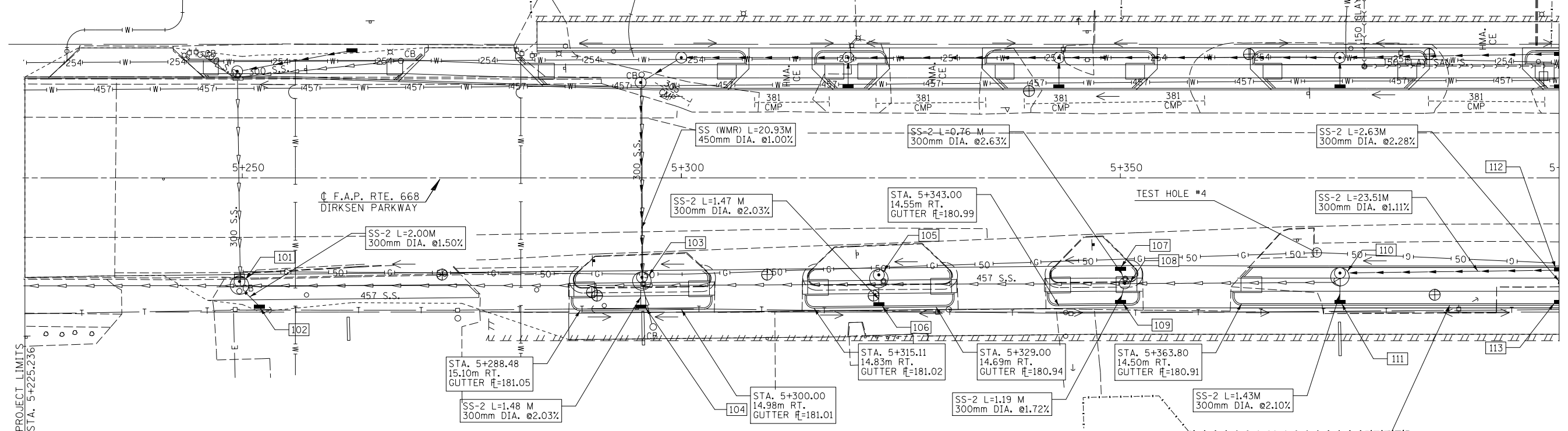


F.A.P. RTE.	SECTION	COUNTY	TOTAL SHEETS	SHEET NO.
668	28R-1	SANGAMON	354	111
STA. 5+250	TO STA. 5+400			
FED. ROAD DIST. NO.	ILLINOIS	FED. AID PROJECT		
CONTRACT NO. 72501				



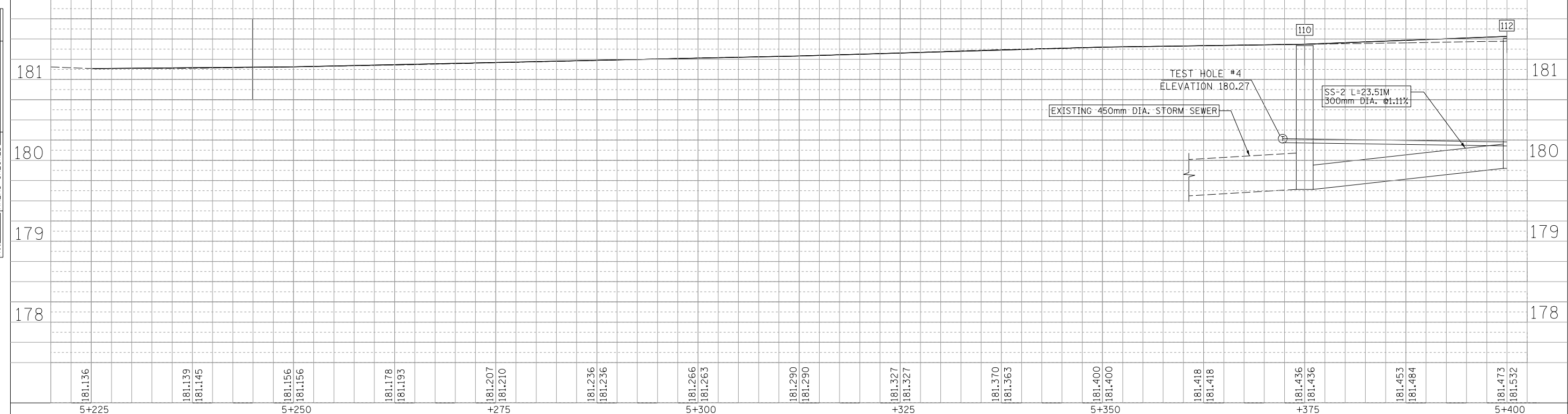
DATE	BY
FINAL SURVEY PLOTTED	
NOTE BOOK TEMPLATE	
AREAS CHECKED	
NO.	



- [101] STA. 5+249.68; 11.16m RT. MH TY A 2.1m DIA. W/ TY 15 F&L RIM ELEV.= MATCH EX. INV. EL.= MATCH EX. N,S,W INV. EL.=180.30 E
- [102] STA. 5+251.98; 14.63m RT. INL TY A W/ TY 8 G RIM ELEV.= 180.94 INV. EL.= 180.37 W
- [103] STA. 5+295.51; 10.69m RT. MH TY A 2.1m DIA. W/ TY 15 F&L RIM ELEV.= MATCH EX. INV. EL.= MATCH EX. N,S INV. EL.= 180.01 E INV. EL.= 179.52 W
- [104] STA. 5+295.40; 14.85m RT. INL TY A W/ TY 15 F&L RIM ELEV.= 181.08 INV. EL.= 180.04 W
- [105] STA. 5+322.48; 10.41m RT. MH TY A 2.1m DIA. W/ TY 15 F&L RIM ELEV.= MATCH EX. INV. EL.= MATCH EX. N,S INV. EL.= 180.03 E
- [106] STA. 5+322.49; 14.58m RT. INL TY A W/ TY 15 F&L RIM ELEV.= 181.08 INV. EL.= 180.06 W
- [107] STA. 5+350; 10.12m RT. INL TY A W/ TY 15 F&L RIM ELEV.= MATCH EX. INV. EL.= 180.25 E
- [108] STA. 5+350.50; 12.00m RT. MH TY A 1.2m DIA. W/ TY 1 F&L RIM ELEV.= 181.31 INV. EL.= MATCH EX. N,S INV. EL.= 180.04 E INV. EL.= 180.23 W
- [109] STA. 5+350; 14.33m RT. INL TY A W/ TY 15 F&L RIM ELEV.= 181.10 INV. EL.= 180.06 W
- [110] STA. 5+375; 10.20m RT. MH TY A 2.1m DIA. W/ TY 15 F&L RIM ELEV.= 181.42 INV. EL.= 179.64 N,S INV. EL.= 179.98 E
- [111] STA. 5+375; 14.33m RT. INL TY A W/ TY 15 F&L RIM ELEV.= 181.03 INV. EL.= 180.01 W
- [112] STA. 5+400; 10.20m RT. INL TY B W/ TY 15 F&L RIM ELEV.= 181.51 INV. EL.= 179.90 S,E
- [113] STA. 5+400; 14.33m RT. INL TY A W/ TY 15 F&L RIM ELEV.= 181.02 INV. EL.= 179.95 W

ILLINOIS DEPARTMENT OF TRANSPORTATION
DRAINAGE PLANS
 DIRKSEN PARKWAY - RT
 STA. 5+225 TO STA. 5+400
 DRAWN BY: GE
 DATE: 06/2013
 CHECKED BY: FML

DATE	BY
ORIGINAL SURVEY PLOTTED	
NOTE BOOK TEMPLATE	
AREAS CHECKED	
NO.	



MATCH LINE STA. 5+400
SEE SHEET 112