


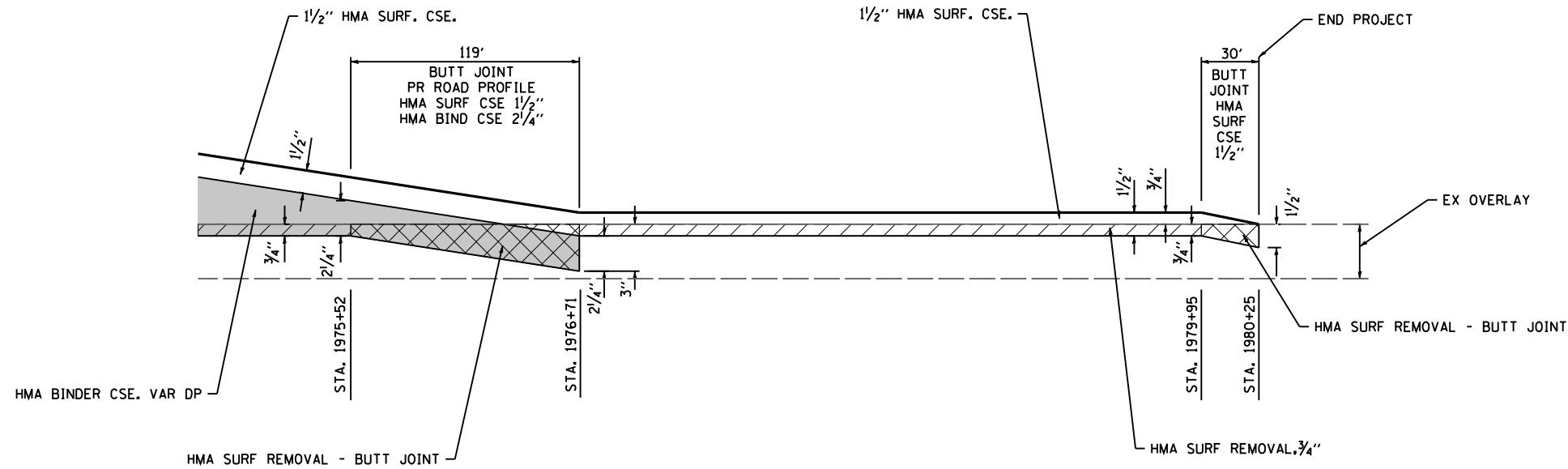


HMA PAVEMENT THICKNESS TAPER DETAIL – SOUTH OF BRIDGE

NOT TO SCALE

LEGEND

-  HMA SURFACE REMOVAL BUTT JOINT
-  HMA SURFACE REMOVAL, 3/4"
-  HMA BINDER COURSE



HMA PAVEMENT THICKNESS TAPER DETAIL – NORTH OF BRIDGE

NOT TO SCALE

FILE NAME = D468759-sht-details.dgn	USER NAME = default	DESIGNED - RGV	REVISED -	STATE OF ILLINOIS DEPARTMENT OF TRANSPORTATION	CONSTRUCTION DETAILS			F.A.P. RTE. = 626	SECTION = (44-B-1) BR	COUNTY = KNOX	TOTAL SHEETS = 122	SHEET NO. = 93
	PLOT TIME = 8:52:37 AM	DRAWN - RGV	REVISED -					CONTRACT NO. 68759				
	PLOT SCALE = 100.0000' / IN.	CHECKED - BPS	REVISED -		SCALE:	SHEET 1 OF 4 SHEETS	STA.	TO STA.	ILLINOIS FED. AID PROJECT			
	PLOT DATE = 8/9/2013	DATE -	REVISED -									