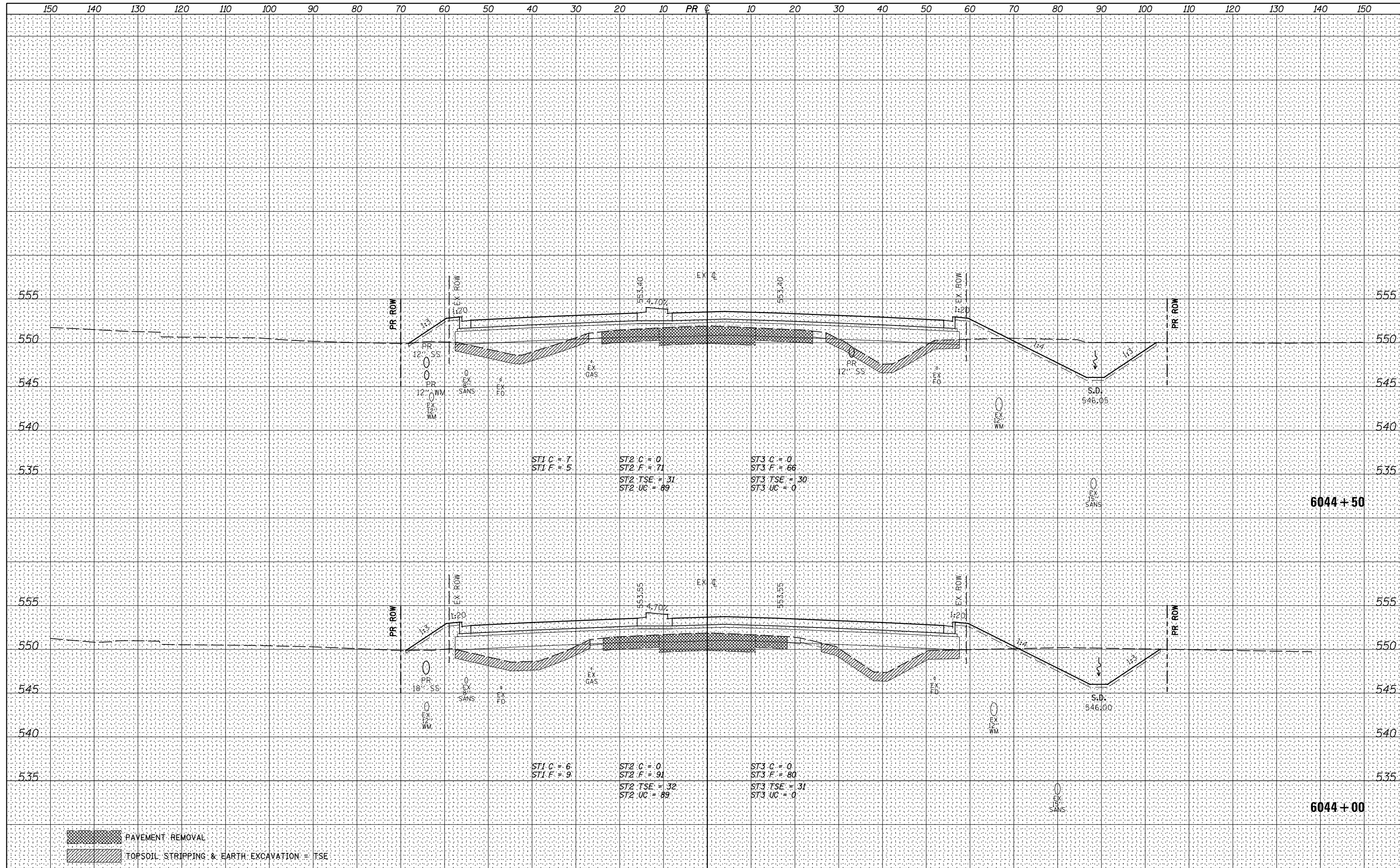


DATE	
BY	
FINAL SURVEY	
SURVEYED	
PLOTTED	
TEMPLATE	
NOTE BOOK	
AREAS CHECKED	
NO.	

DATE	
BY	
ORIGINAL SURVEY	
SURVEYED	
PLOTTED	
TEMPLATE	
NOTE BOOK	
AREAS CHECKED	
NO.	



ST1 C = 7  
ST1 F = 5

ST2 C = 0  
ST2 F = 71  
ST2 TSE = 31  
ST2 UC = 89

ST3 C = 0  
ST3 F = 66  
ST3 TSE = 30  
ST3 UC = 0

ST1 C = 6  
ST1 F = 9

ST2 C = 0  
ST2 F = 91  
ST2 TSE = 32  
ST2 UC = 89

ST3 C = 0  
ST3 F = 80  
ST3 TSE = 31  
ST3 UC = 0

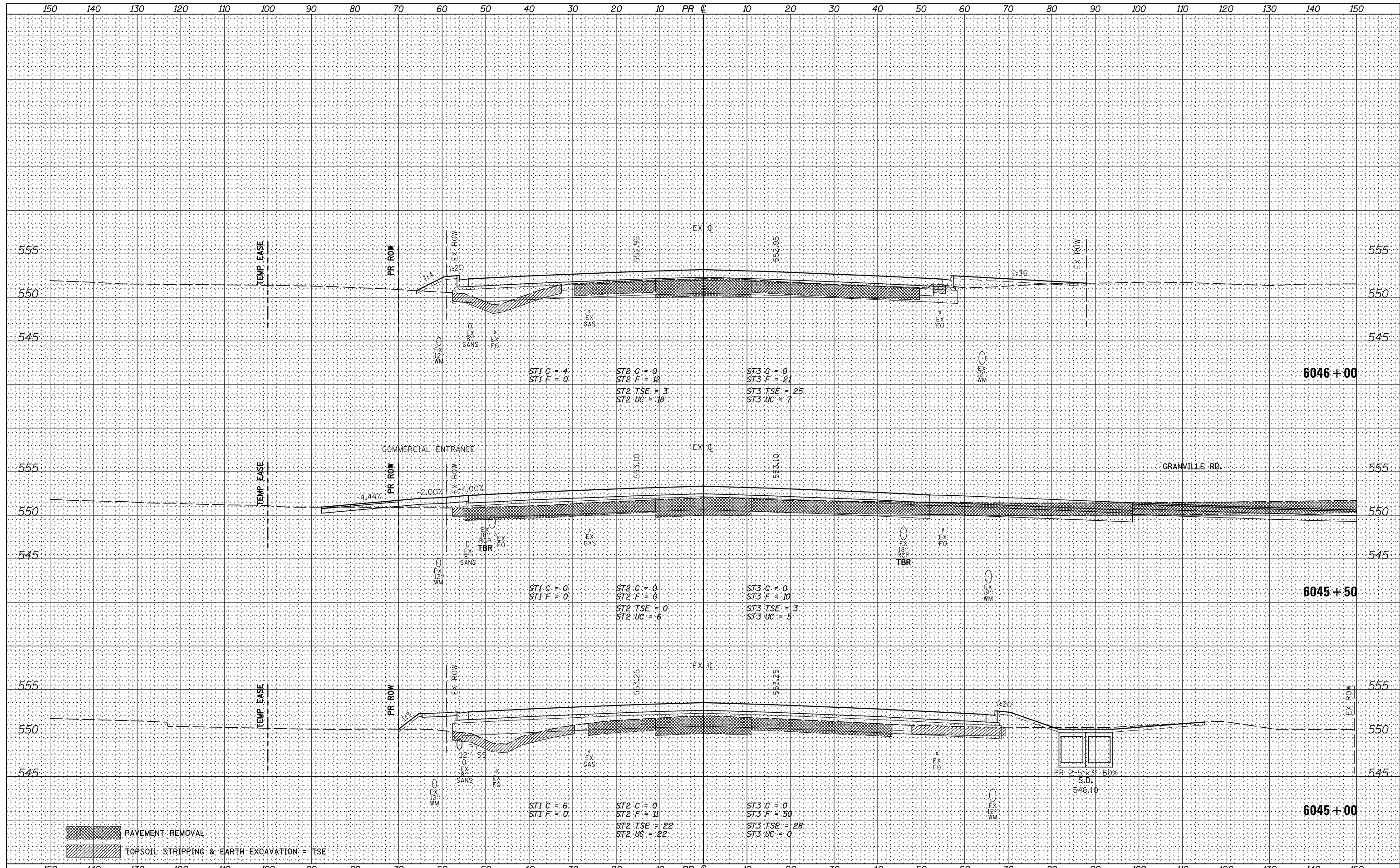
PAVEMENT REMOVAL

TOPSOIL STRIPPING & EARTH EXCAVATION = TSE

FILE NAME = V:\3195\66883 (South Section)\CADD Sheets\0366883-sht-xsst-IL47.dgn	USER NAME = bdecreane	DESIGNED -	REVISED -	<b>STATE OF ILLINOIS DEPARTMENT OF TRANSPORTATION</b>	<b>IL. RTE. 47 CROSS SECTIONS</b>	F.A.P. RTE. 326	SECTION (110)R, BR & BR-1	COUNTY GRUNDY	TOTAL SHEETS 644	SHEET NO. 501	
PLOT SCALE = 20.0000' / in.	CHECKED -	REVISED -	SCALE: H=10 V=5			SHEET 20 OF 134 SHEETS	STA. 6044+00 TO STA. 6044+50	CONTRACT NO. 66883		ILLINOIS FED. AID PROJECT	
PLOT DATE = 8/5/2013	DATE -	REVISED -									

DATE	
BY	
FINAL SURVEY	
NOTED	
PLOTTED	
TEMPLATE	
AREAS	
CHECKED	

DATE	
BY	
ORIGINAL SURVEY	
NOTED	
PLOTTED	
TEMPLATE	
AREAS	
CHECKED	



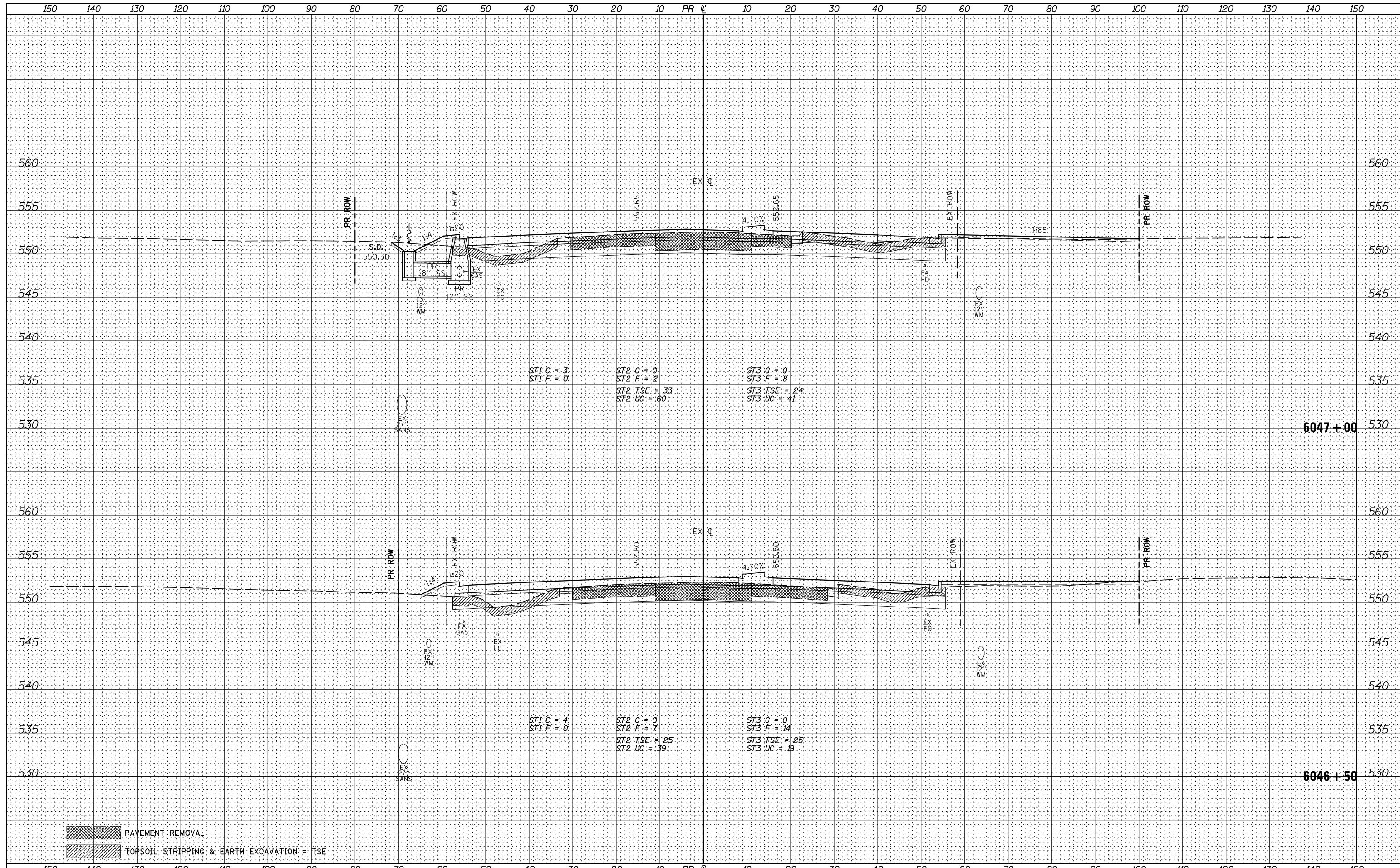
PAVEMENT REMOVAL  
 TOPSOIL STRIPPING & EARTH EXCAVATION = TSE

FILE NAME = V:\3195\66883 (South Section)\CADD Sheets\0366883-sht-xsst-IL47.dgn	USER NAME = bdecaene	DESIGNED -	REVISED -	<b>STATE OF ILLINOIS</b> <b>DEPARTMENT OF TRANSPORTATION</b>	<b>IL. RTE. 47 CROSS SECTIONS</b> SCALE: H=10 V=5 SHEET 21 OF 134 SHEETS STA. 6045+00 TO STA. 6046+00	F.A.P. RTE. 326	SECTION (110)R, BR & BR-1	COUNTY GRUNDY	TOTAL SHEETS 644	SHEET NO. 502
PLOT SCALE = 20.0000' / in.	CHECKED -	REVISED -	CONTRACT NO. 66883							
PLOT DATE = 8/5/2013	DATE -	REVISED -	ILLINOIS FED. AID PROJECT							



DATE	
BY	
FINAL SURVEY	SURVEYED
NOTE BOOK	PLOTTED
NO.	AREAS CHECKED

DATE	
BY	
ORIGINAL SURVEY	SURVEYED
NOTE BOOK	PLOTTED
NO.	AREAS CHECKED

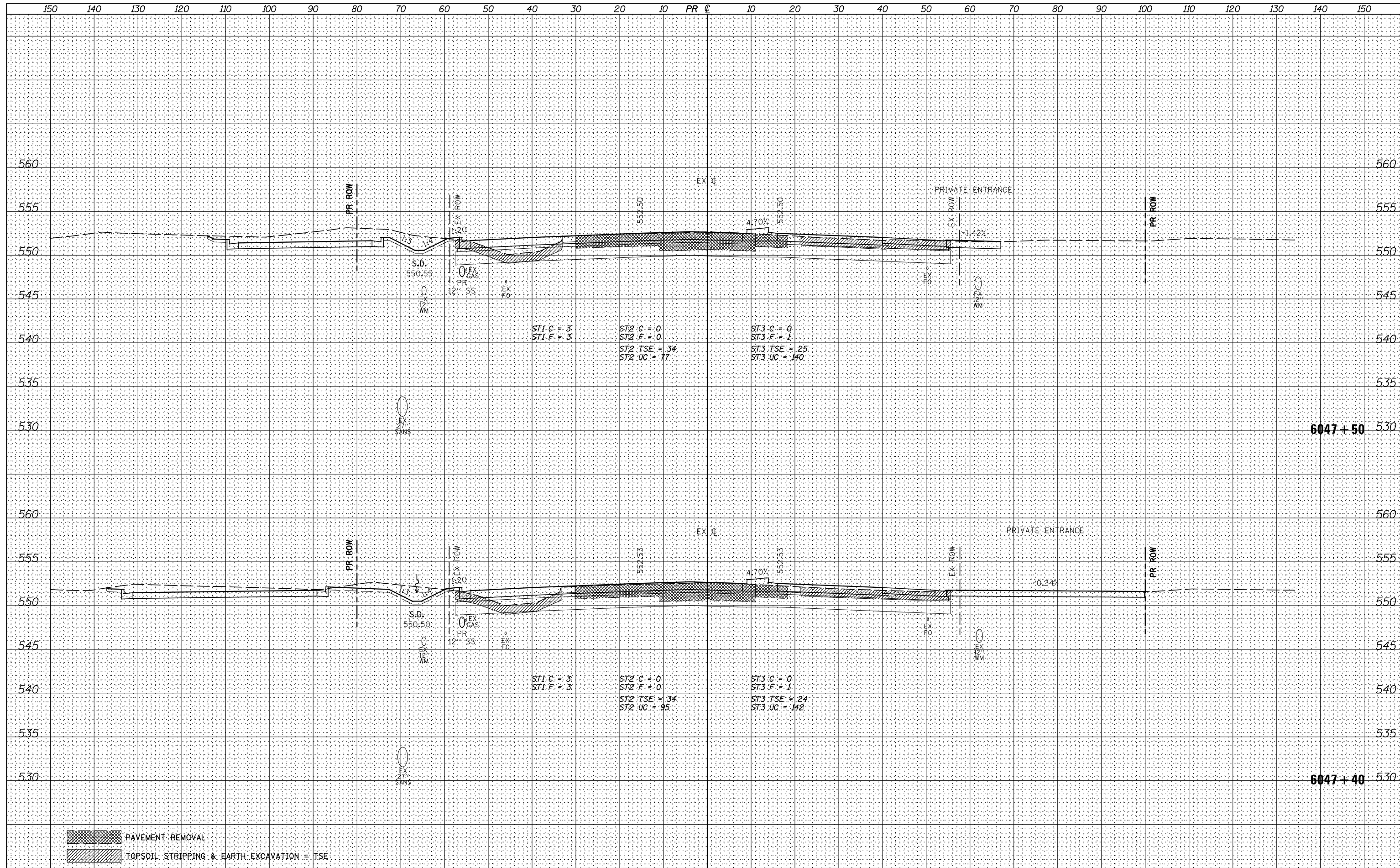


PAVEMENT REMOVAL  
 TOPSOIL STRIPPING & EARTH EXCAVATION = TSE

FILE NAME = V:\3195\66883 (South Section)\CADD Sheets\0366883-sh1-xssht-IL47.dgn	USER NAME = bdecreane	DESIGNED -	REVISED -	<b>STATE OF ILLINOIS</b> <b>DEPARTMENT OF TRANSPORTATION</b>	<b>IL. RTE. 47 CROSS SECTIONS</b> SCALE: H=10 V=5 SHEET 22 OF 134 SHEETS STA. 6046+50 TO STA. 6047+00	F.A.P. RTE. 326	SECTION (110)R, BR & BR-1	COUNTY GRUNDY	TOTAL SHEETS 644	SHEET NO. 503
PLOT SCALE = 20.0000' / in.	CHECKED -	REVISED -	CONTRACT NO. 66883							
PLOT DATE = 8/5/2013	DATE -	REVISED -	ILLINOIS FED. AID PROJECT							

DATE	
BY	
FINAL SURVEY	SURVEYED
NOTE BOOK	PLOTTED
NO.	TEMPLATE
	AREAS
	CHECKED

DATE	
BY	
ORIGINAL SURVEY	SURVEYED
NOTE BOOK	PLOTTED
NO.	TEMPLATE
	AREAS
	CHECKED



PAVEMENT REMOVAL  
 TOPSOIL STRIPPING & EARTH EXCAVATION = TSE

FILE NAME =	USER NAME = bdecreane	DESIGNED -	REVISED -
V:\3195\66883 (South Section)\CADD Sheets\0366883-sht-xsht-IL47.dgn		DRAWN -	REVISED -
		CHECKED -	REVISED -
		DATE -	REVISED -
XS.SHEET	PLOT DATE = 8/5/2013		

**STATE OF ILLINOIS**  
**DEPARTMENT OF TRANSPORTATION**

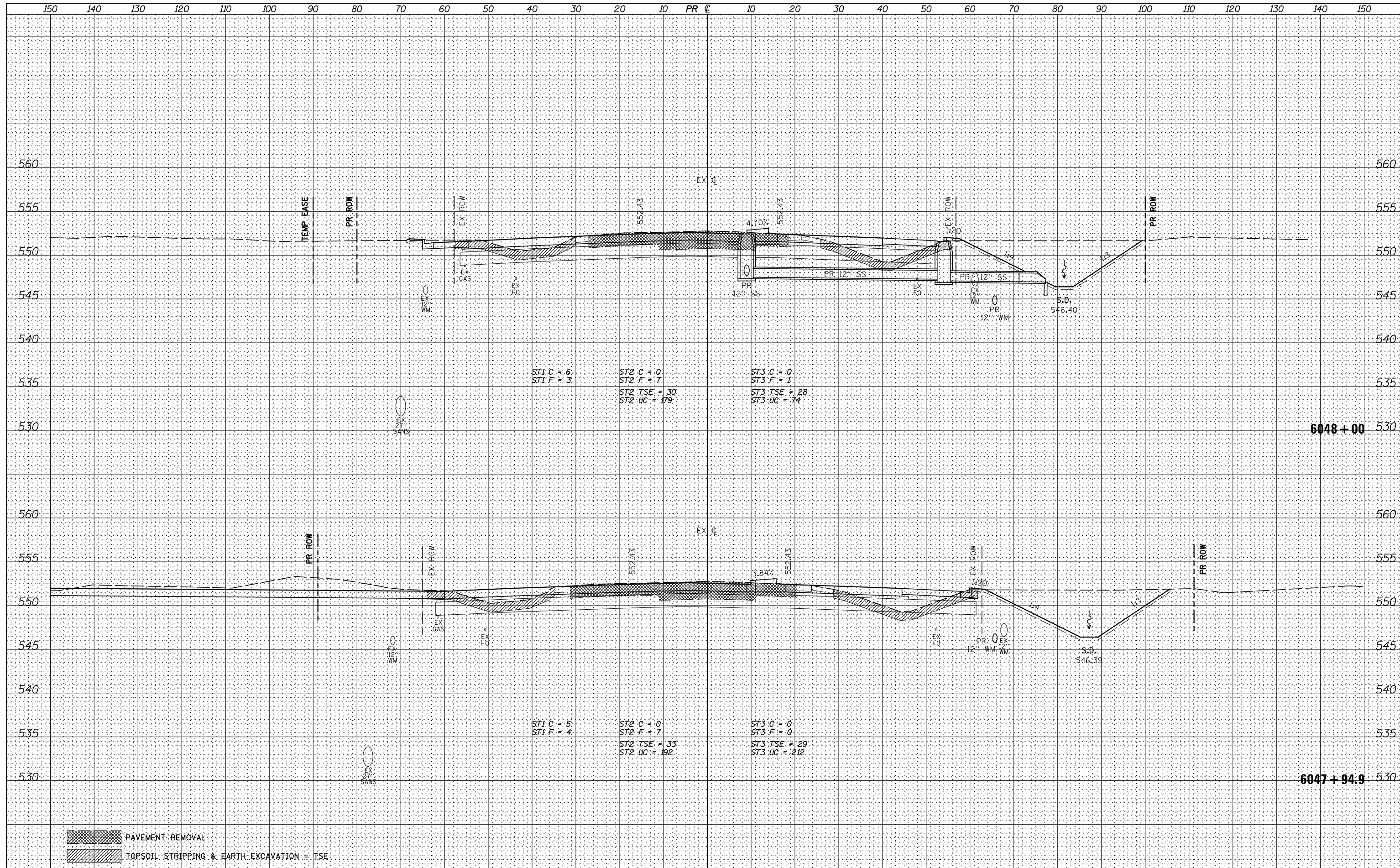
**IL. RTE. 47 CROSS SECTIONS**


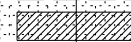
SCALE: H=10 V=5 SHEET 23 OF 134 SHEETS STA. 6047+40 TO STA. 6047+50

F.A.P. RTE.	SECTION	COUNTY	TOTAL SHEETS	SHEET NO.
326	(110)R, BR & BR-1	GRUNDY	644	504
CONTRACT NO. 66883				

DATE	
BY	
NO.	
FINAL SURVEY	SURVEYED
NOTE BOOK	PLOTTED
AREAS CHECKED	TEMPLATE
	AREAS CHECKED

DATE	
BY	
NO.	
ORIGINAL SURVEY	SURVEYED
NOTE BOOK	PLOTTED
AREAS CHECKED	TEMPLATE
	AREAS CHECKED

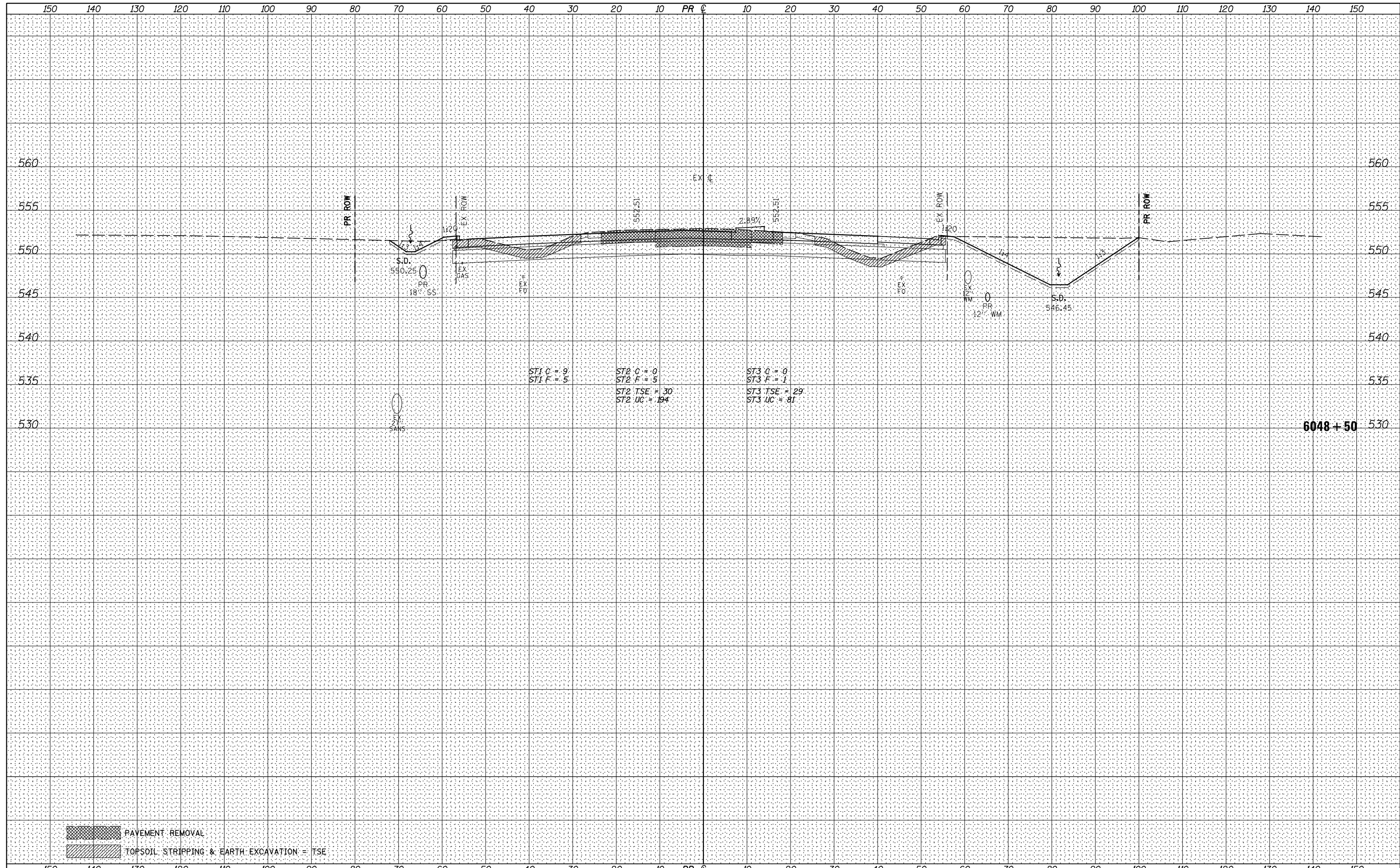


 PAVEMENT REMOVAL  
 TOPSOIL STRIPPING & EARTH EXCAVATION = TSE

FILE NAME = V:\3195\66883 (South Section)\CADD Sheets\0366883-sh1-xssht-IL47.dgn	USER NAME = bdecreane	DESIGNED -	REVISED -	<b>STATE OF ILLINOIS</b> <b>DEPARTMENT OF TRANSPORTATION</b>	<b>IL. RTE. 47 CROSS SECTIONS</b> SCALE: H=10 V=5 SHEET 24 OF 134 SHEETS STA. 6047+94.9 TO STA. 6048+00	F.A.P. RTE. 326	SECTION (110)R, BR & BR-1	COUNTY GRUNDY	TOTAL SHEETS 644	SHEET NO. 505
PLOT SCALE = 20.0000' / in.	CHECKED -	REVISED -	CONTRACT NO. 66883							
PLOT DATE = 8/5/2013	DATE -	REVISED -	ILLINOIS FED. AID PROJECT							
XS.SHEET										

DATE	
BY	
ORIGINAL SURVEY	
SURVEYED	
PLOTTED	
TEMPLATE	
AREAS	
CHECKED	
NO.	

DATE	
BY	
ORIGINAL SURVEY	
SURVEYED	
PLOTTED	
TEMPLATE	
AREAS	
CHECKED	
NO.	



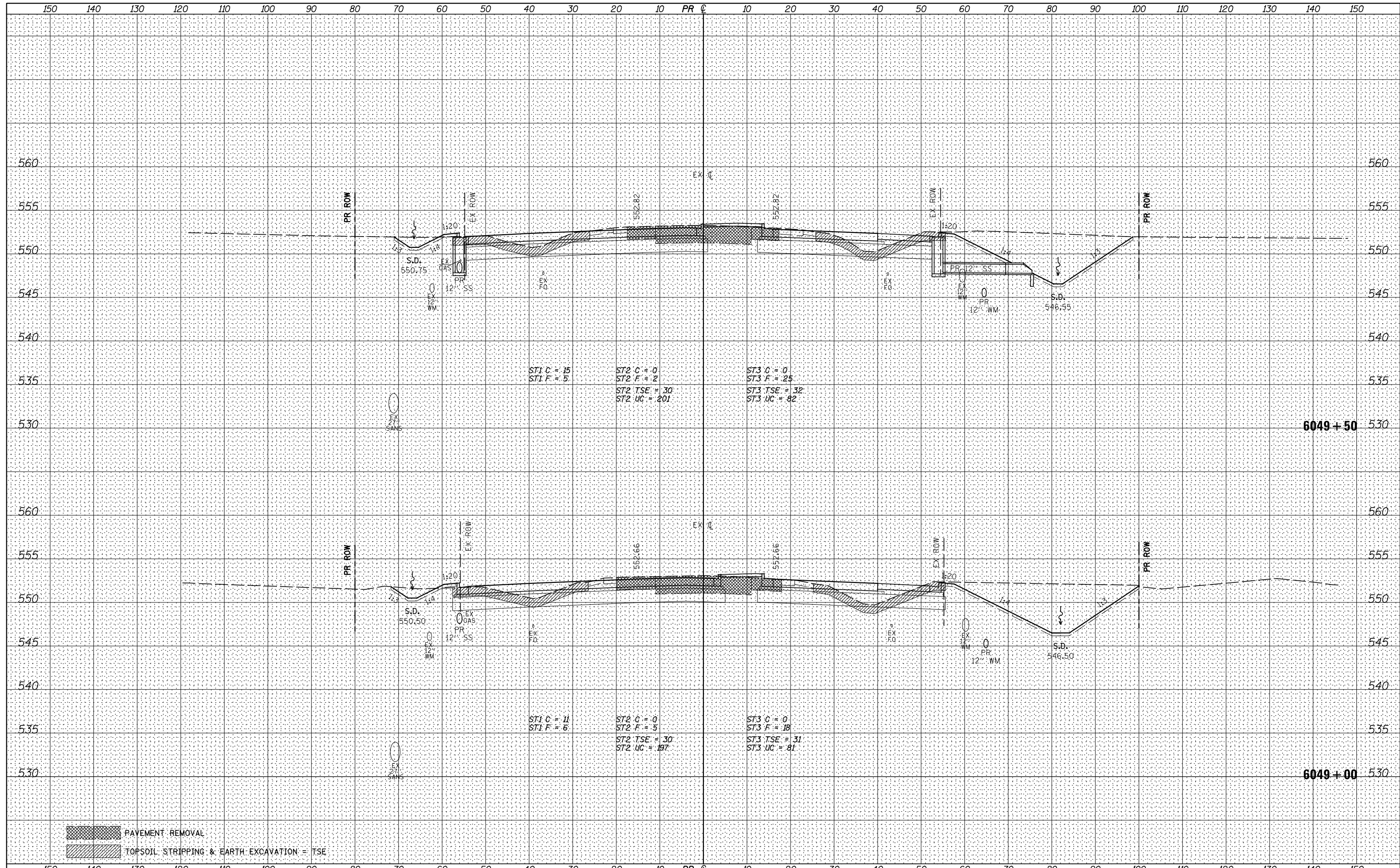
6048 + 50

PAVEMENT REMOVAL  
 TOPSOIL STRIPPING & EARTH EXCAVATION = TSE

FILE NAME = V:\3195\66883 (South Section)\CADD Sheets\0366883-sht-xsht-IL47.dgn	USER NAME = bdecreane	DESIGNED -	REVISED -	<b>STATE OF ILLINOIS</b> <b>DEPARTMENT OF TRANSPORTATION</b>	<b>IL. RTE. 47 CROSS SECTIONS</b> SECTION (110)R, BR & BR-1 COUNTY GRUNDY TOTAL SHEETS 644 SHEET NO. 506 CONTRACT NO. 66883
PLOT SCALE = 20.0000' / in.	CHECKED -	REVISED -	REVISED -		
PLOT DATE = 8/5/2013	DATE -	REVISED -	REVISED -		
SCALE: H=10 V=5 SHEET 25 OF 134 SHEETS STA. 6048+35.7 TO STA. 6048+50				ILLINOIS FED. AID PROJECT	

DATE	
BY	
FINAL SURVEY	
SURVEYED	
PLOTTED	
TEMPLATE	
NOTE BOOK	
AREAS CHECKED	
NO.	

DATE	
BY	
ORIGINAL SURVEY	
SURVEYED	
PLOTTED	
TEMPLATE	
NOTE BOOK	
AREAS CHECKED	
NO.	

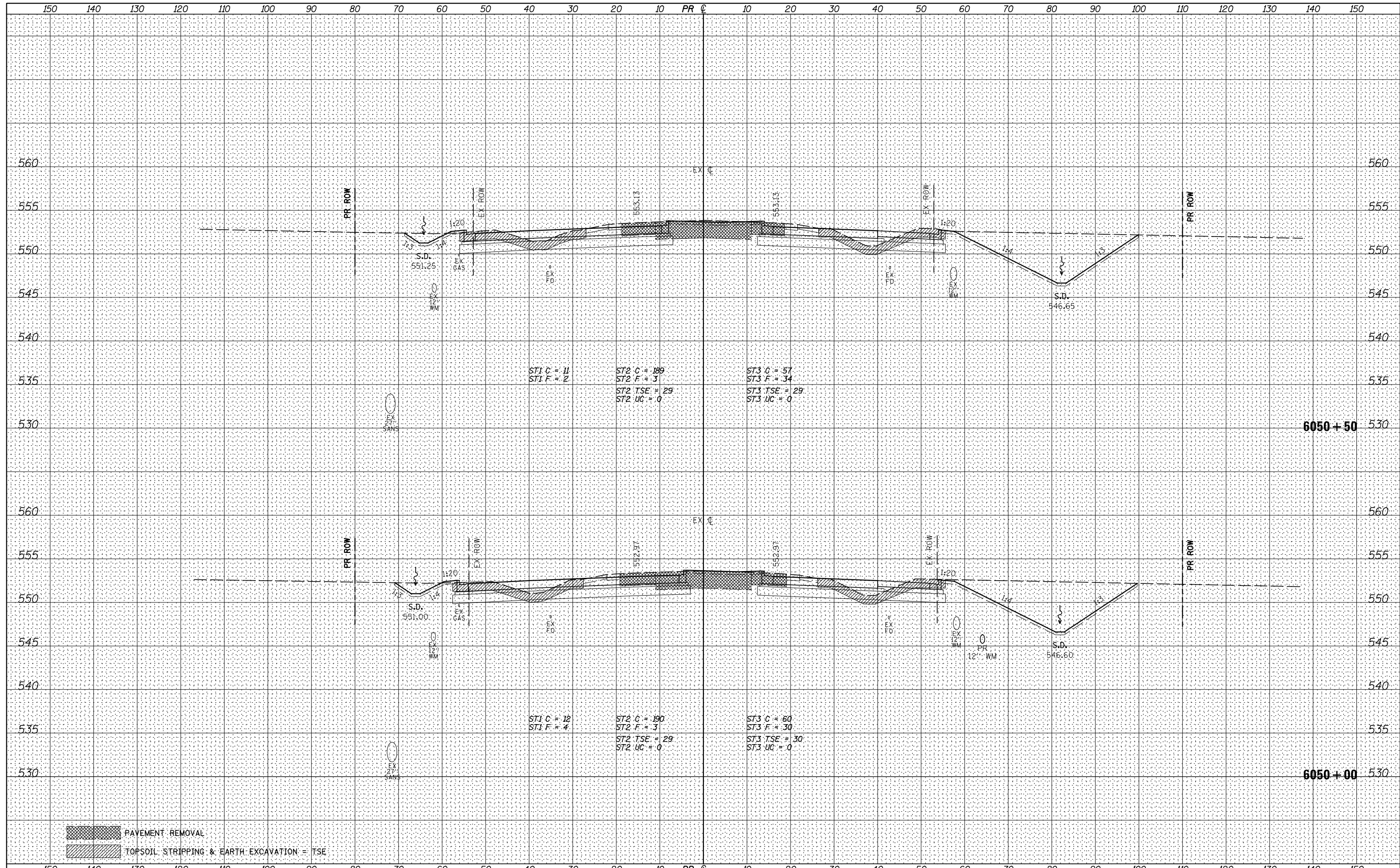


PAVEMENT REMOVAL  
 TOPSOIL STRIPPING & EARTH EXCAVATION = TSE



DATE	
BY	
FINAL SURVEY	
SURVEYED	
PLOTTED	
TEMPLATE	
NOTE BOOK	
AREAS CHECKED	
NO.	

DATE	
BY	
ORIGINAL SURVEY	
SURVEYED	
PLOTTED	
TEMPLATE	
NOTE BOOK	
AREAS CHECKED	
NO.	

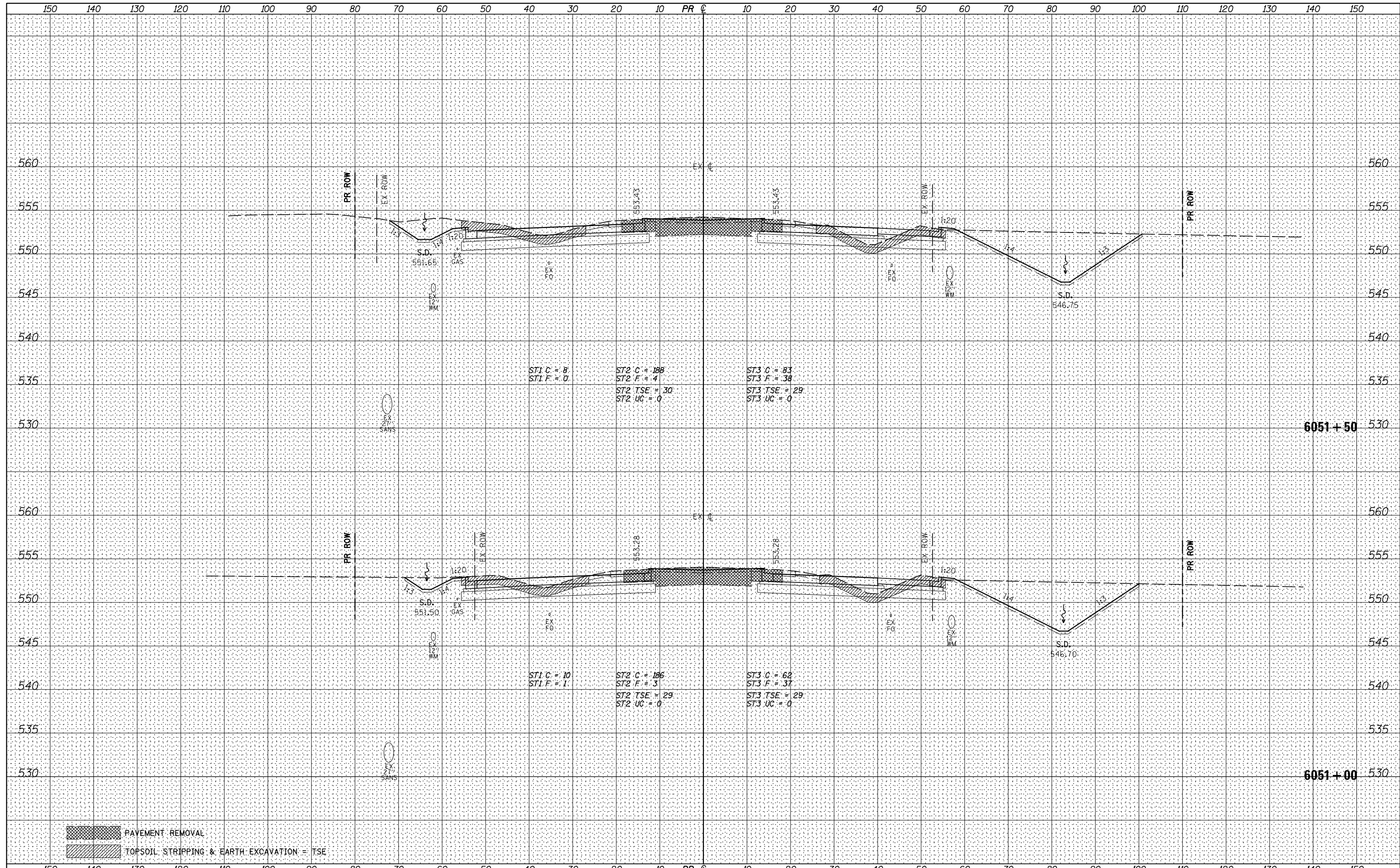


 PAVEMENT REMOVAL  
 TOPSOIL STRIPPING & EARTH EXCAVATION = TSE

FILE NAME = V:\3195\66883 (South Section)\CADD Sheets\0366883-sht-xsst-IL47.dgn	USER NAME = bdecreane	DESIGNED -	REVISED -	<b>STATE OF ILLINOIS</b> <b>DEPARTMENT OF TRANSPORTATION</b>	<b>IL. RTE. 47 CROSS SECTIONS</b> SCALE: H=10 V=5 SHEET 27 OF 134 SHEETS STA. 6050+00 TO STA. 6050+50	F.A.P. RTE. 326	SECTION (110)R, BR & BR-1	COUNTY GRUNDY	TOTAL SHEETS 644	SHEET NO. 508
PLOT SCALE = 20.0000' / in.	CHECKED -	REVISED -	CONTRACT NO. 66883							
PLOT DATE = 8/5/2013	DATE -	REVISED -	ILLINOIS FED. AID PROJECT							

DATE	
BY	
FINAL SURVEY	SURVEYED
NOTE BOOK	PLOTTED
NO.	TEMPLATE
	AREAS
	CHECKED

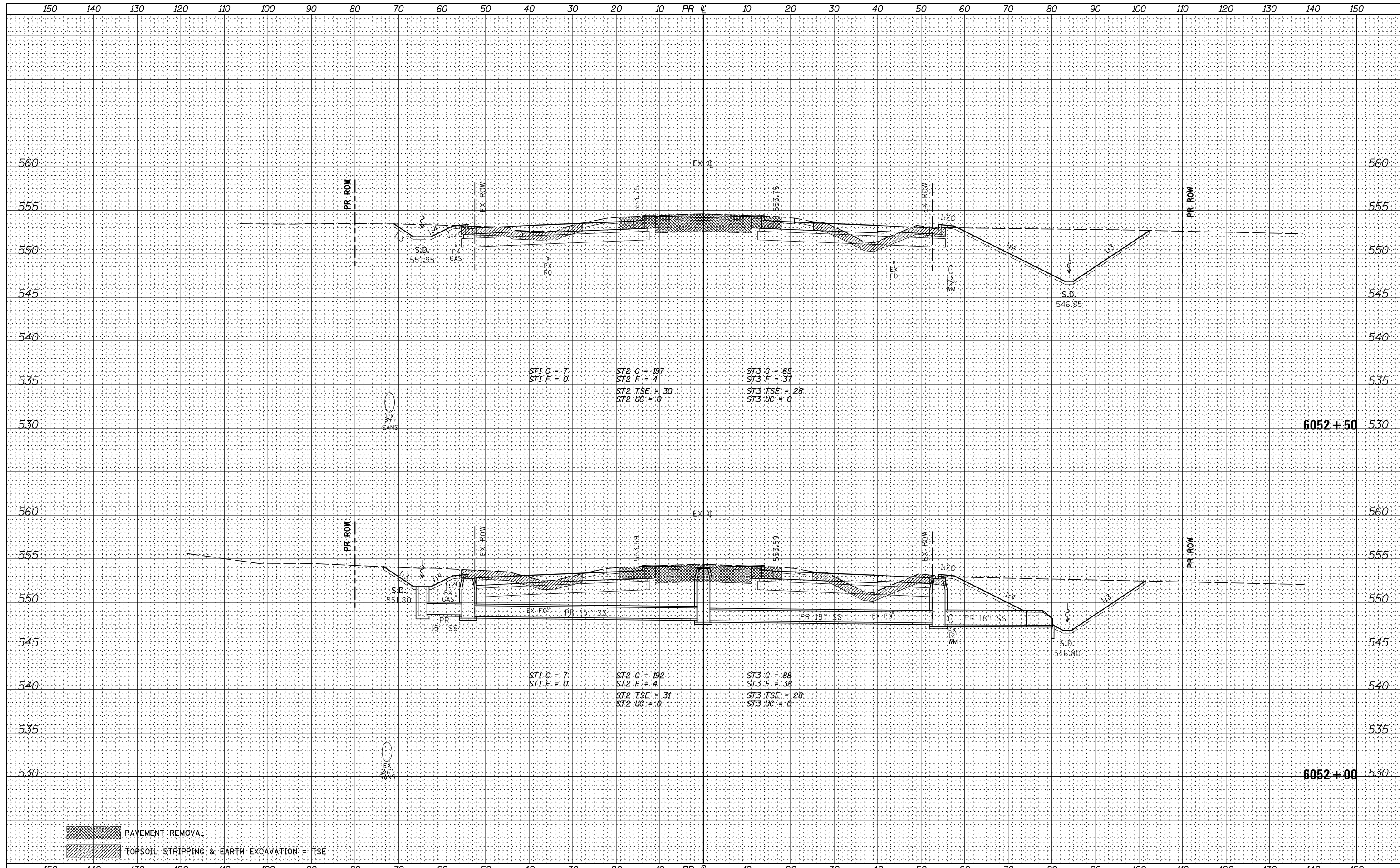
DATE	
BY	
ORIGINAL SURVEY	SURVEYED
NOTE BOOK	PLOTTED
NO.	TEMPLATE
	AREAS
	CHECKED





PAVEMENT REMOVAL  
 TOPSOIL STRIPPING & EARTH EXCAVATION = TSE

DATE	
BY	
FINAL SURVEY	
SURVEYED	
PLOTTED	
TEMPLATE	
NOTE BOOK	
AREAS CHECKED	
AREAS CHECKED	

DATE	
BY	
ORIGINAL SURVEY	
SURVEYED	
PLOTTED	
TEMPLATE	
NOTE BOOK	
AREAS CHECKED	
AREAS CHECKED	

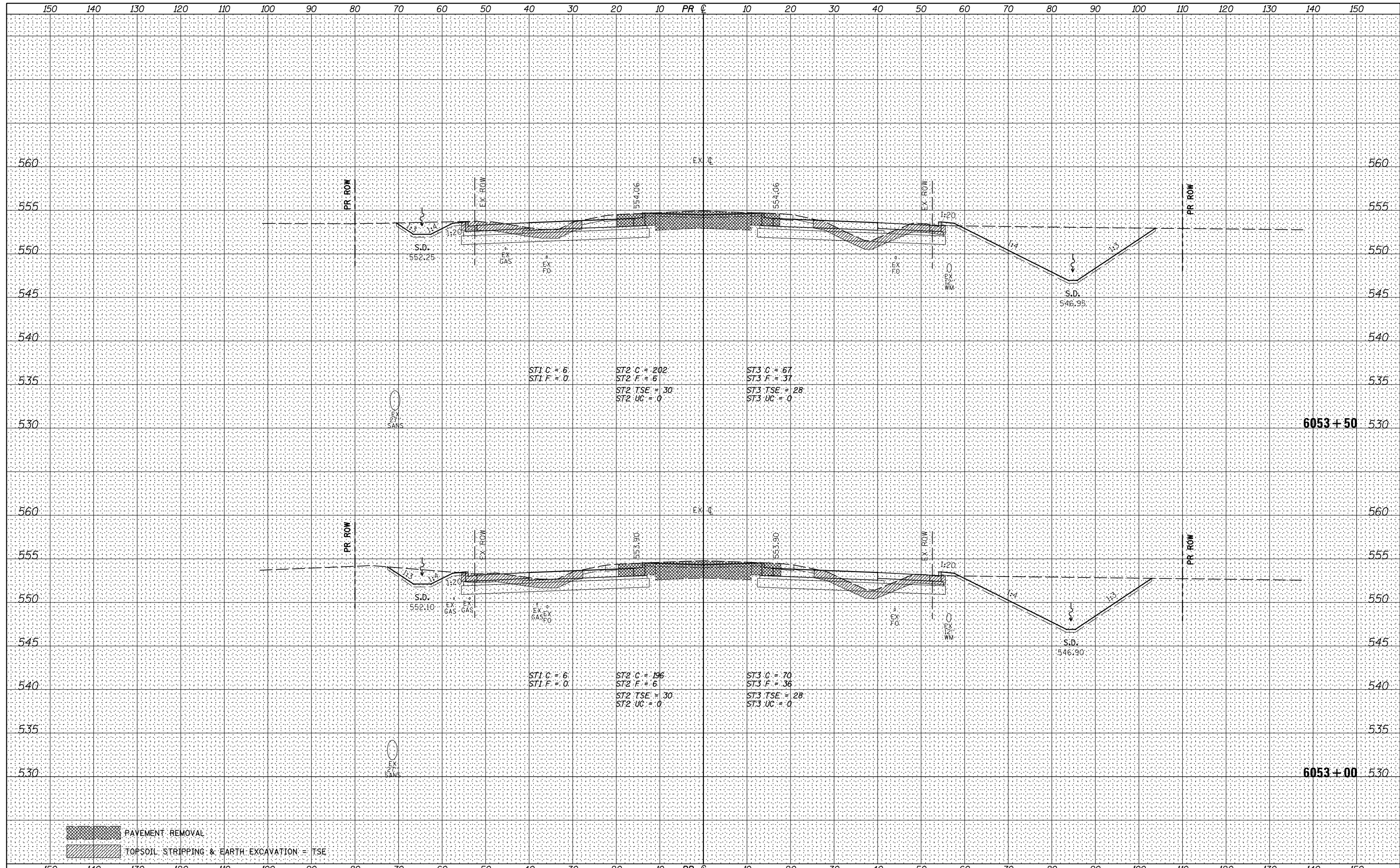


 PAVEMENT REMOVAL  
 TOPSOIL STRIPPING & EARTH EXCAVATION = TSE

FILE NAME = V:\3195\66883 (South Section)\CADD Sheets\0366883-sht-xsst-IL47.dgn	USER NAME = bdecreane	DESIGNED -	REVISED -	<b>STATE OF ILLINOIS</b> <b>DEPARTMENT OF TRANSPORTATION</b>	<b>IL. RTE. 47 CROSS SECTIONS</b> SCALE: H=10 V=5 SHEET 29 OF 134 SHEETS STA. 6052+00 TO STA. 6052+50	F.A.P. RTE. 326	SECTION (110)R, BR & BR-1	COUNTY GRUNDY	TOTAL SHEETS 644	SHEET NO. 510
PLOT SCALE = 20.0000' / in.	CHECKED -	REVISED -	CONTRACT NO. 66883							
PLOT DATE = 8/5/2013	DATE -	REVISED -	ILLINOIS FED. AID PROJECT							
XS.SHEET										

DATE	
BY	
FINAL SURVEY	SURVEYED
NOTE BOOK	PLOTTED
NO.	TEMPLATE
	AREAS
	CHECKED

DATE	
BY	
ORIGINAL SURVEY	SURVEYED
NOTE BOOK	PLOTTED
NO.	TEMPLATE
	AREAS
	CHECKED



PAVEMENT REMOVAL  
 TOPSOIL STRIPPING & EARTH EXCAVATION = TSE

FILE NAME =	USER NAME = bdecrane	DESIGNED -	REVISED -
V:\3195\66883 (South Section)\CADD Sheets\0366883-sht-xsst-IL47.dgn		DRAWN -	REVISED -
		CHECKED -	REVISED -
		DATE -	REVISED -
XS.SHEET	PLOT DATE = 8/5/2013		

**STATE OF ILLINOIS**  
**DEPARTMENT OF TRANSPORTATION**

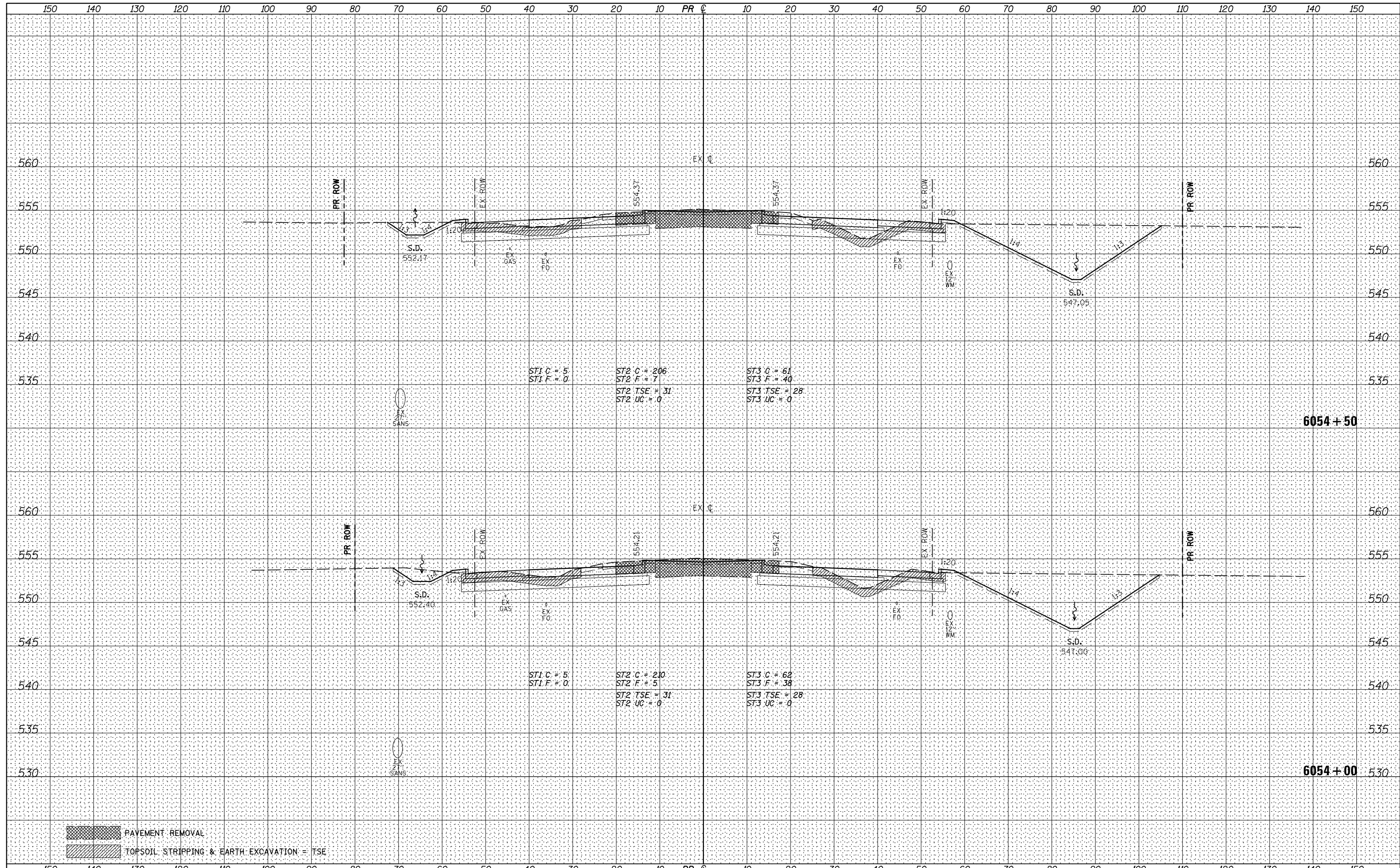
**IL. RTE. 47 CROSS SECTIONS**


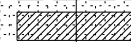
SCALE: H=10 V=5 SHEET 30 OF 134 SHEETS STA. 6053+00 TO STA. 6053+50

F.A.P. RTE.	SECTION	COUNTY	TOTAL SHEETS	SHEET NO.
326	(110)R, BR & BR-1	GRUNDY	644	511
CONTRACT NO. 66883				
ILLINOIS FED. AID PROJECT				

DATE	
BY	
FINAL SURVEY	SURVEYED
NOTE BOOK	PLOTTED
NO.	TEMPLATE
	AREAS
	CHECKED

DATE	
BY	
ORIGINAL SURVEY	SURVEYED
NOTE BOOK	PLOTTED
NO.	TEMPLATE
	AREAS
	CHECKED



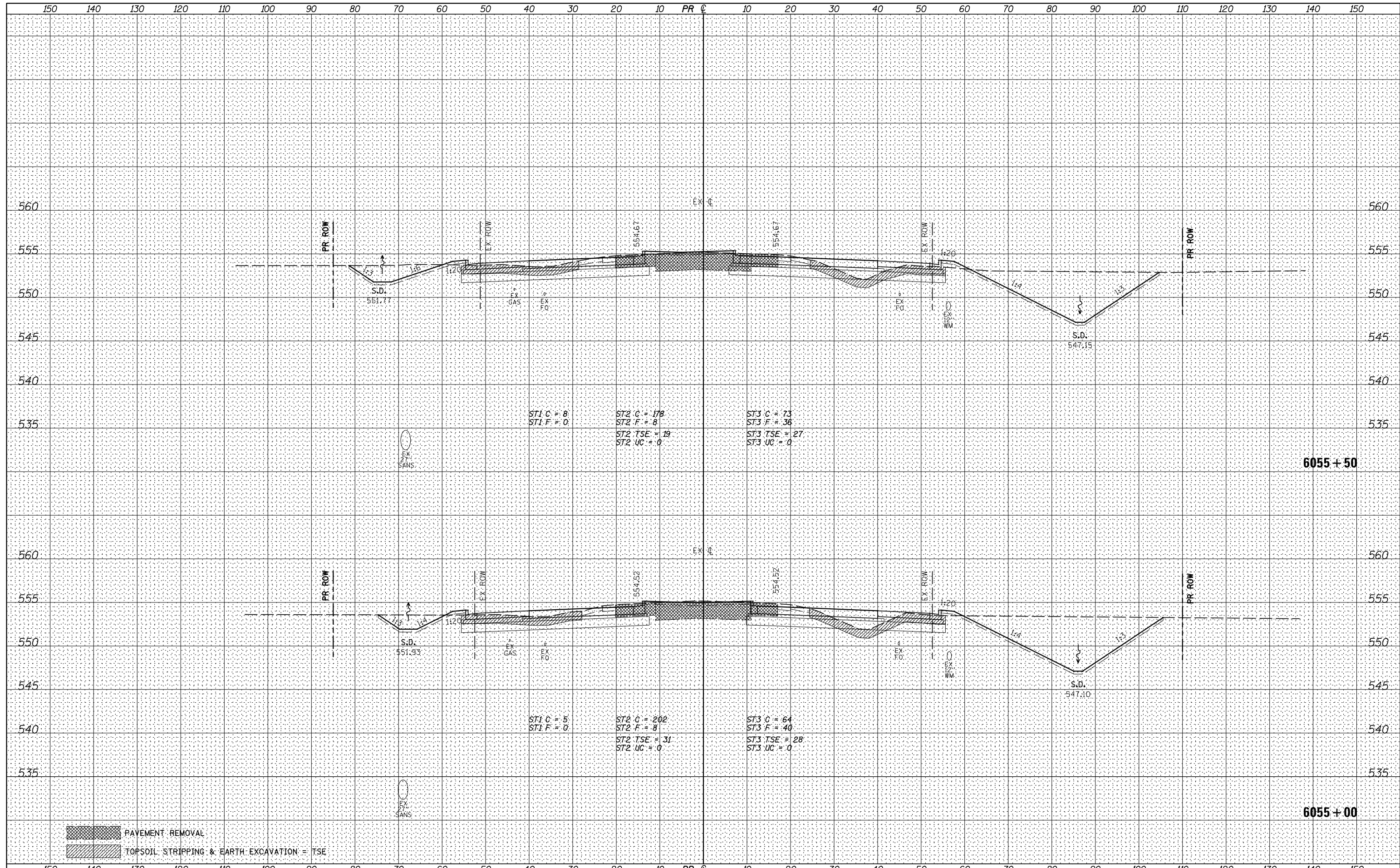
 PAVEMENT REMOVAL  
 TOPSOIL STRIPPING & EARTH EXCAVATION = TSE

FILE NAME =	USER NAME = bdecreane	DESIGNED -	REVISED -	<b>STATE OF ILLINOIS</b> <b>DEPARTMENT OF TRANSPORTATION</b>	<b>IL. RTE. 47 CROSS SECTIONS</b>	F.A.P. RTE.	SECTION	COUNTY	TOTAL SHEETS	SHEET NO.
V:\3195\66883 (South Section)\CADD Sheets\0366883-sh1-xssht-IL47.dgn		DRAWN -	REVISED -			326	(110)R, BR & BR-1	GRUNDY	644	512
PLOT SCALE = 20.0000' / in.		CHECKED -	REVISED -			CONTRACT NO. 66883				
PLOT DATE = 8/5/2013		DATE -	REVISED -			SCALE: H=10 V=5	SHEET 31 OF 134 SHEETS	STA. 6054+00 TO STA. 6054+50	ILLINOIS FED. AID PROJECT	



DATE	
BY	
SURVEYED	
PLOTTED	
TEMPLATE	
AREAS	
CHECKED	
NO.	

DATE	
BY	
SURVEYED	
PLOTTED	
TEMPLATE	
AREAS	
CHECKED	
NO.	

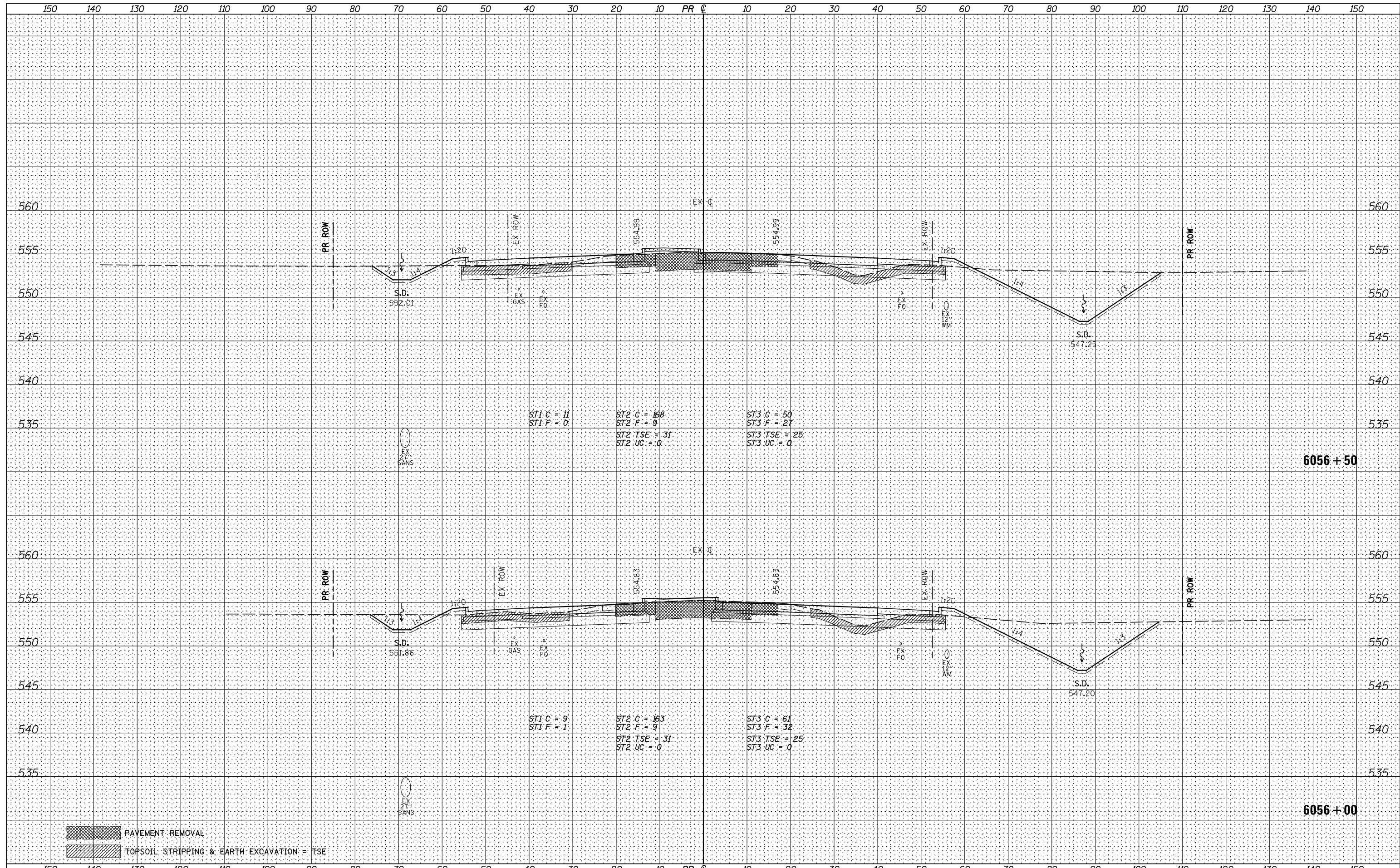



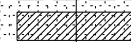
 PAVEMENT REMOVAL  
 TOPSOIL STRIPPING & EARTH EXCAVATION = TSE

FILE NAME =	USER NAME = bdecreane	DESIGNED -	REVISED -	<b>STATE OF ILLINOIS</b> <b>DEPARTMENT OF TRANSPORTATION</b>	<b>IL. RTE. 47 CROSS SECTIONS</b>	F.A.P. RTE.	SECTION	COUNTY	TOTAL SHEETS	SHEET NO.
V:\3195\66883 (South Section)\CADD Sheets\0366883-sh1-xssht-IL47.dgn		DRAWN -	REVISED -			326	(110)R, BR & BR-1	GRUNDY	644	513
PLOT SCALE = 20.0000' / in.		CHECKED -	REVISED -			CONTRACT NO. 66883				
PLOT DATE = 8/5/2013		DATE -	REVISED -			ILLINOIS FED. AID PROJECT				
XS.SHEET				SCALE: H=10 V=5		SHEET 32 OF 134 SHEETS		STA. 6055+00 TO STA. 6055+50		

DATE	
BY	
SURVEYED	
PLOTTED	
TEMPLATE	
NOTE BOOK	
AREAS CHECKED	
NO.	

DATE	
BY	
SURVEYED	
PLOTTED	
TEMPLATE	
NOTE BOOK	
AREAS CHECKED	
NO.	

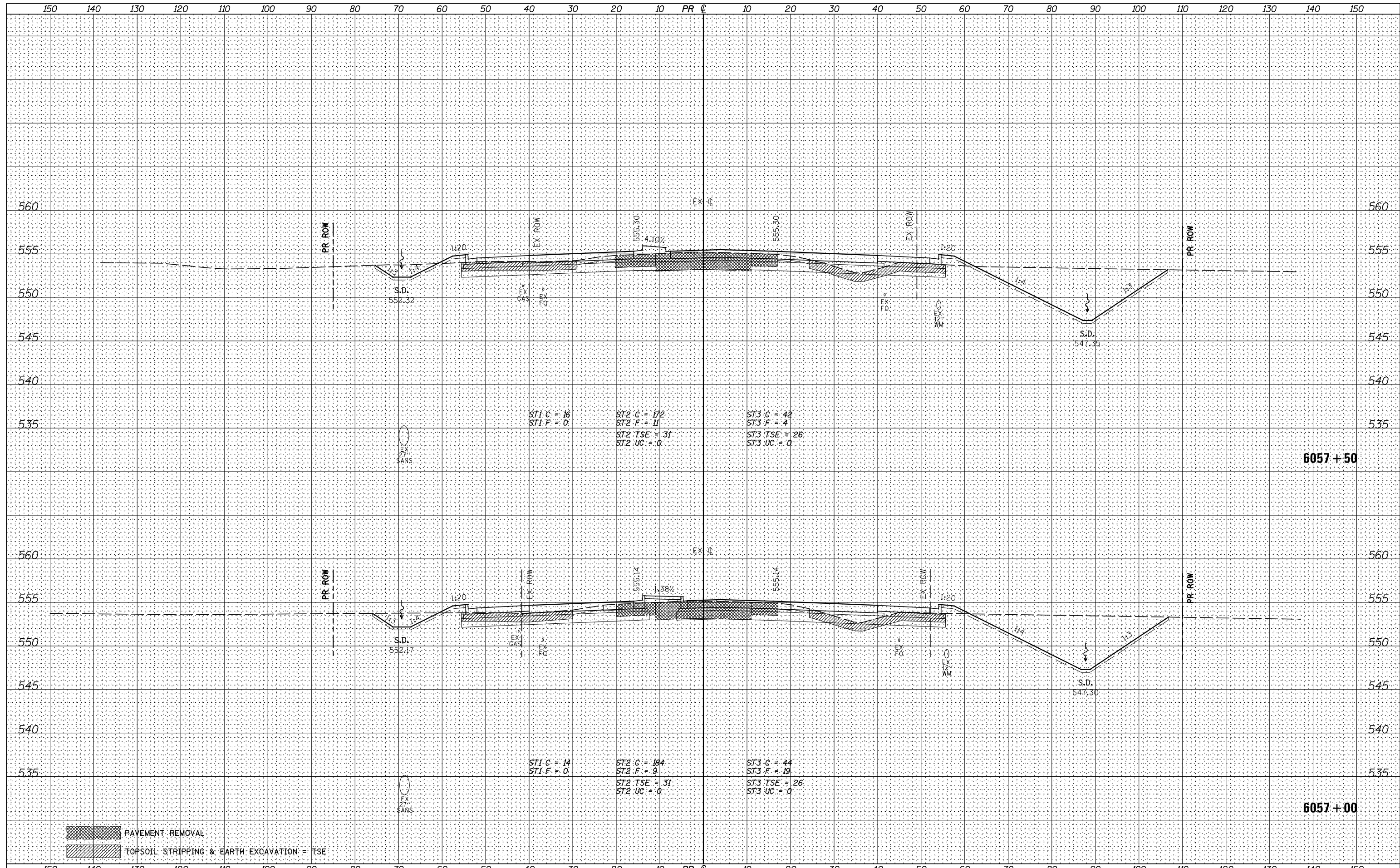




 PAVEMENT REMOVAL  
 TOPSOIL STRIPPING & EARTH EXCAVATION = TSE

FILE NAME = V:\3195\66883 (South Section)\CADD Sheets\0366883-sh1-xssht-1L47.dgn	USER NAME = bdecreane	DESIGNED -	REVISED -	<b>STATE OF ILLINOIS</b> <b>DEPARTMENT OF TRANSPORTATION</b>	<b>IL. RTE. 47 CROSS SECTIONS</b> SCALE: H=10 V=5 SHEET 33 OF 134 SHEETS STA. 6056+00 TO STA. 6056+50	F.A.P. RTE. 326	SECTION (110)R, BR & BR-1	COUNTY GRUNDY	TOTAL SHEETS 644	SHEET NO. 514
PLOT SCALE = 20.0000' / in.	CHECKED -	REVISED -	CONTRACT NO. 66883							
PLOT DATE = 8/5/2013	DATE -	REVISED -	ILLINOIS FED. AID PROJECT							
XS.SHEET										

DATE	
BY	
FINAL SURVEY	
SURVEYED	
PLOTTED	
TEMPLATE	
NOTE BOOK	
AREAS CHECKED	
AREAS CHECKED	

DATE	
BY	
ORIGINAL SURVEY	
SURVEYED	
PLOTTED	
TEMPLATE	
NOTE BOOK	
AREAS CHECKED	
AREAS CHECKED	



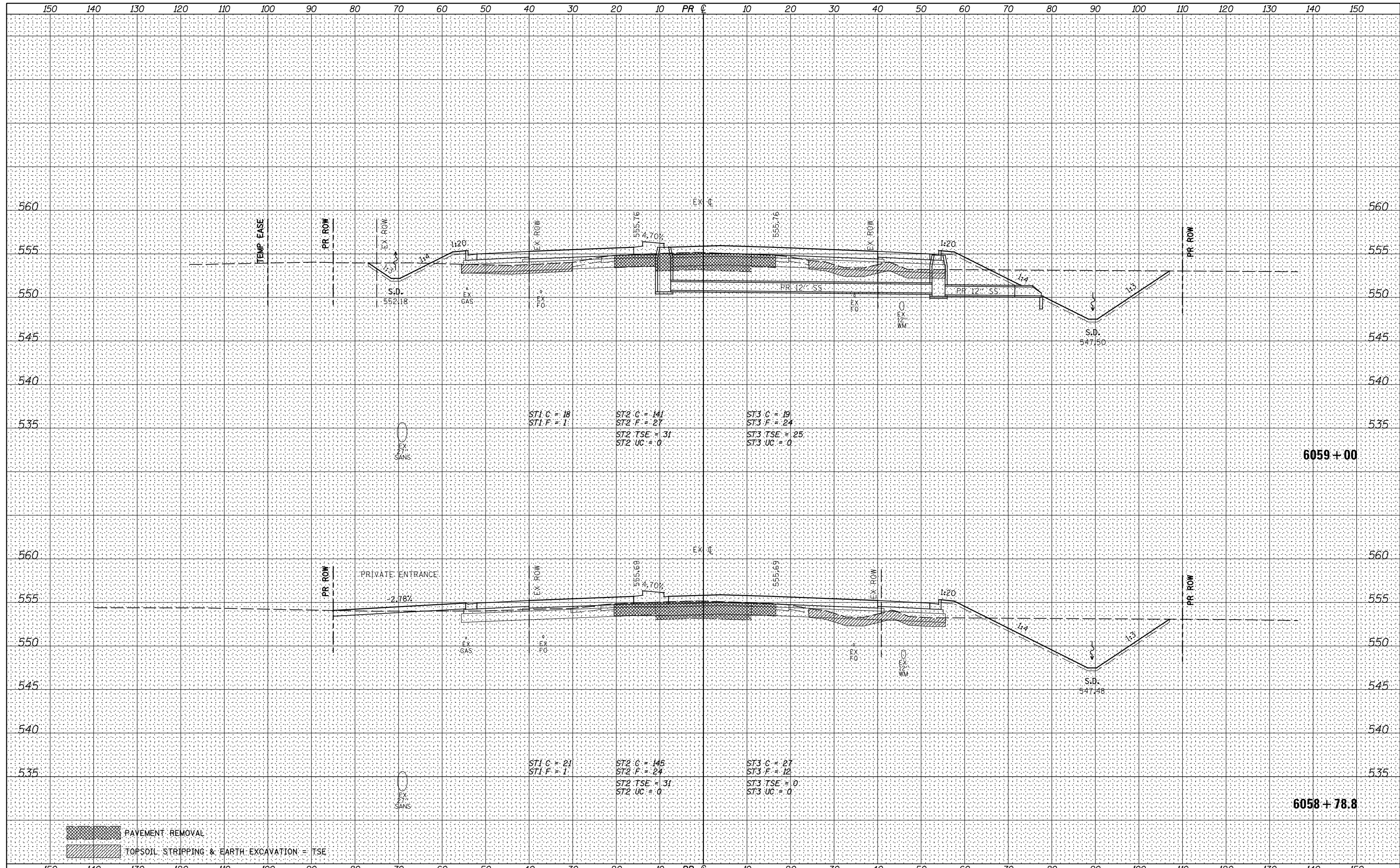
 PAVEMENT REMOVAL  
 TOPSOIL STRIPPING & EARTH EXCAVATION = TSE

FILE NAME = V:\3195\66883 (South Section)\CADD Sheets\0366883-sht-xsht-IL47.dgn	USER NAME = bdecrane	DESIGNED -	REVISD -	<b>STATE OF ILLINOIS</b> <b>DEPARTMENT OF TRANSPORTATION</b>	<b>IL. RTE. 47 CROSS SECTIONS</b>	F.A.P. RTE. 326	SECTION (110)R, BR & BR-1	COUNTY GRUNDY	TOTAL SHEETS 644	SHEET NO. 515	
PLOT SCALE = 20.0000' / in.	CHECKED -	REVISD -	SCALE: H=10 V=5			SHEET 34 OF 134 SHEETS	STA. 6057+00 TO STA. 6057+50	CONTRACT NO. 66883		ILLINOIS FED. AID PROJECT	
PLOT DATE = 8/5/2013	DATE -	REVISD -									



BY	DATE
SURVEYED	
PLOTTED	
TEMPLATE	
AREAS	
CHECKED	
NO.	

BY	DATE
SURVEYED	
PLOTTED	
TEMPLATE	
AREAS	
CHECKED	
NO.	



PAVEMENT REMOVAL  
 TOPSOIL STRIPPING & EARTH EXCAVATION = TSE

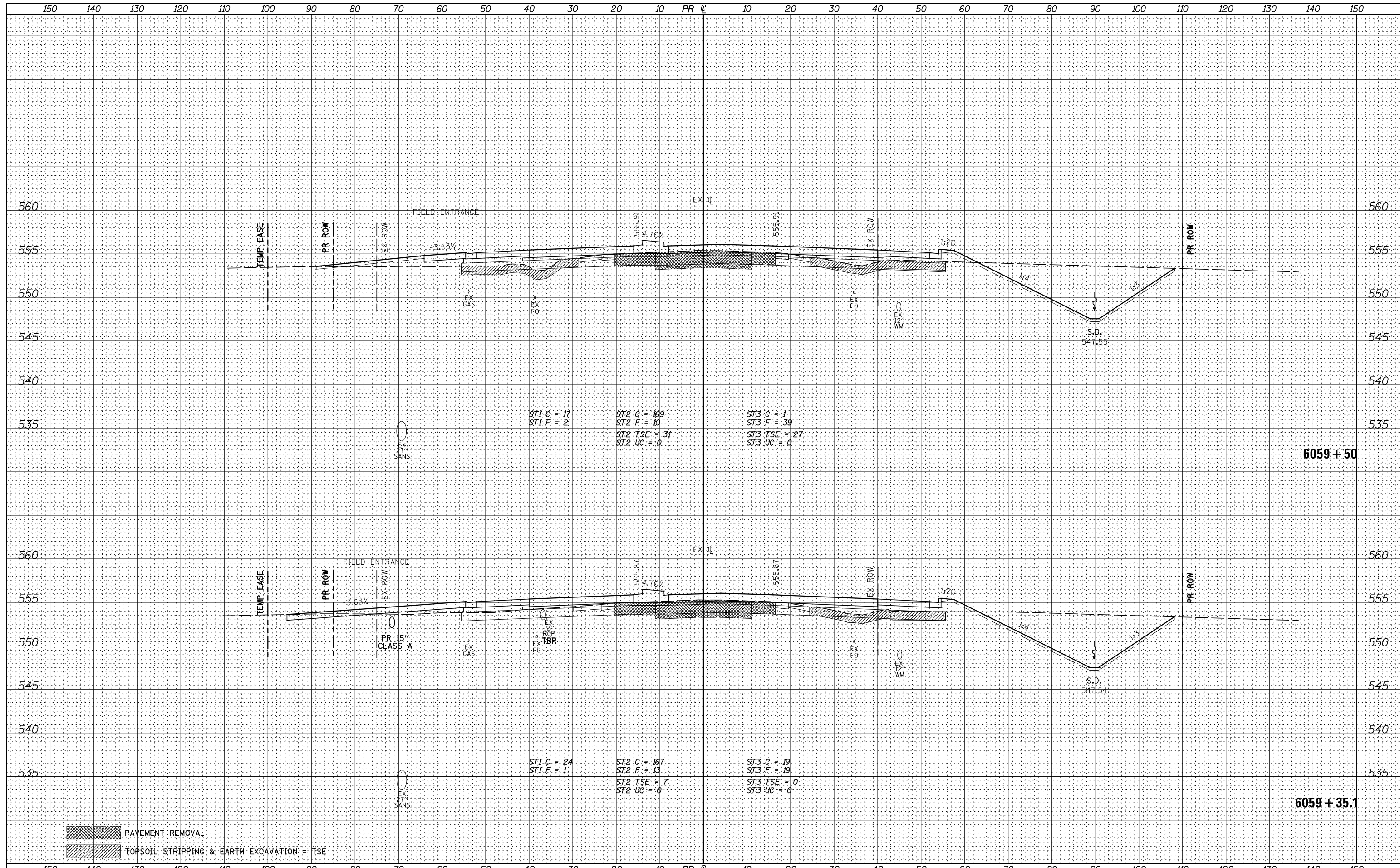
FILE NAME =	USER NAME = bdecreane	DESIGNED -	REVISED -	<b>STATE OF ILLINOIS</b> <b>DEPARTMENT OF TRANSPORTATION</b>	<b>IL. RTE. 47 CROSS SECTIONS</b>	F.A.P. RTE.	SECTION	COUNTY	TOTAL SHEETS	SHEET NO.
V:\3195\66883 (South Section)\CADD Sheets\0366883-sht-xsst-IL47.dgn		DRAWN -	REVISED -			326	(110)R, BR & BR-1	GRUNDY	644	517
PLOT SCALE = 20.0000' / in.		CHECKED -	REVISED -			CONTRACT NO. 66883				
PLOT DATE = 8/5/2013		DATE -	REVISED -			ILLINOIS FED. AID PROJECT				

SCALE: H=10 V=5 SHEET 36 OF 134 SHEETS STA. 6058+78.8 TO STA. 6059+00



DATE	
BY	
FINAL SURVEY	
SURVEYED	
PLOTTED	
TEMPLATE	
NOTE BOOK	
AREAS CHECKED	
NO.	

DATE	
BY	
ORIGINAL SURVEY	
SURVEYED	
PLOTTED	
TEMPLATE	
NOTE BOOK	
AREAS CHECKED	
NO.	

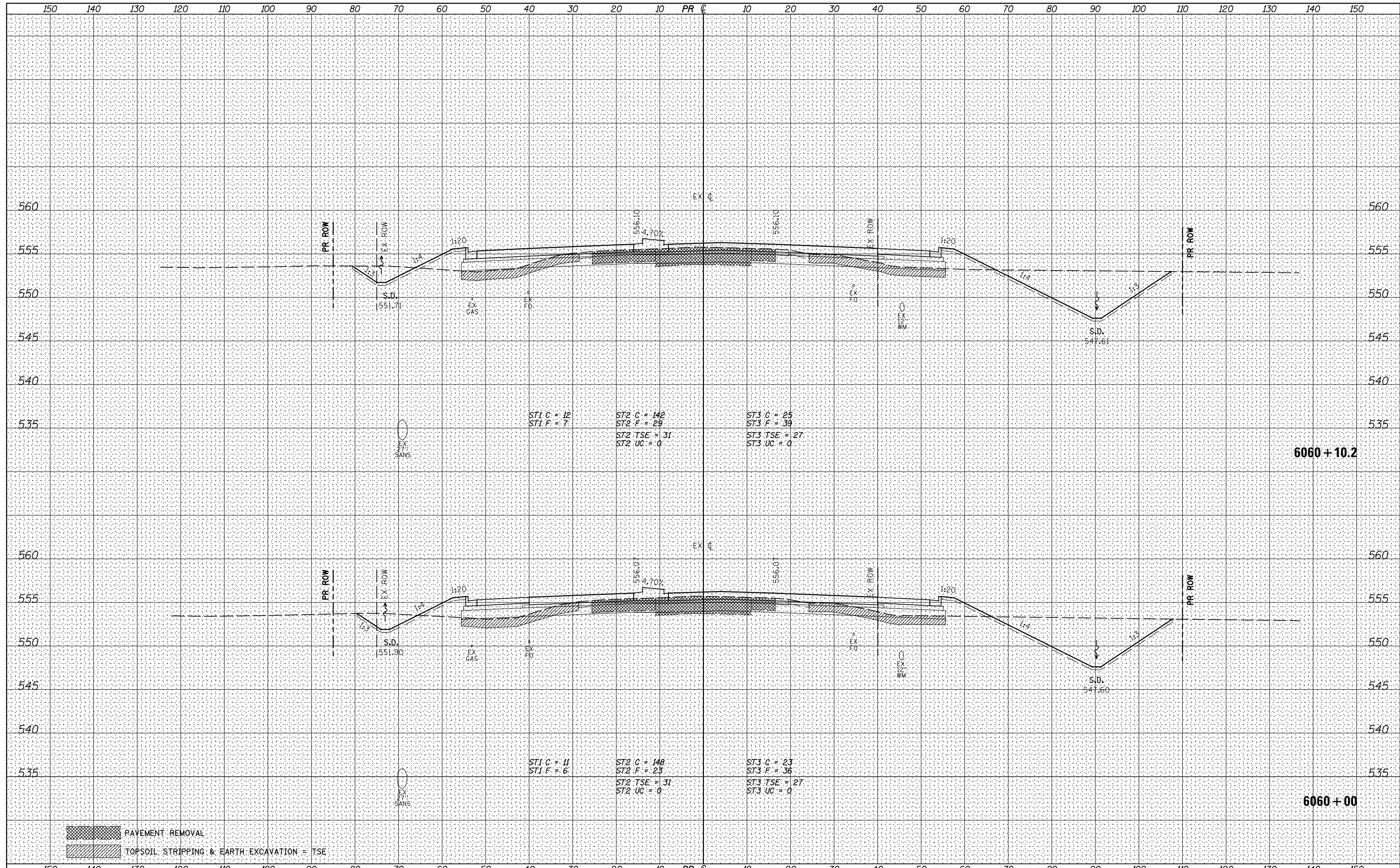


 PAVEMENT REMOVAL  
 TOPSOIL STRIPPING & EARTH EXCAVATION = TSE

FILE NAME = V:\3195\66883 (South Section)\CADD Sheets\0366883-sht-xsht-IL47.dgn	USER NAME = bdecreane	DESIGNED -	REVISÉ -	<b>STATE OF ILLINOIS</b> <b>DEPARTMENT OF TRANSPORTATION</b>	<b>IL. RTE. 47 CROSS SECTIONS</b> SECTION (110)R, BR & BR-1 COUNTY GRUNDY TOTAL SHEETS 644 SHEET NO. 518 CONTRACT NO. 66883
PLOT SCALE = 20.0000' / in.	CHECKED -	REVISÉ -	SCALE: H=10 V=5		
PLOT DATE = 8/5/2013	DATE -	REVISÉ -	SHEET 37 OF 134 SHEETS		
			STA. 6059+35.1 TO STA. 6059+50		

DATE	
BY	
FINAL SURVEY	
SURVEYED	
PLOTTED	
TEMPLATE	
NOTE BOOK	
AREAS CHECKED	
NO.	

DATE	
BY	
ORIGINAL SURVEY	
SURVEYED	
PLOTTED	
TEMPLATE	
NOTE BOOK	
AREAS CHECKED	
NO.	



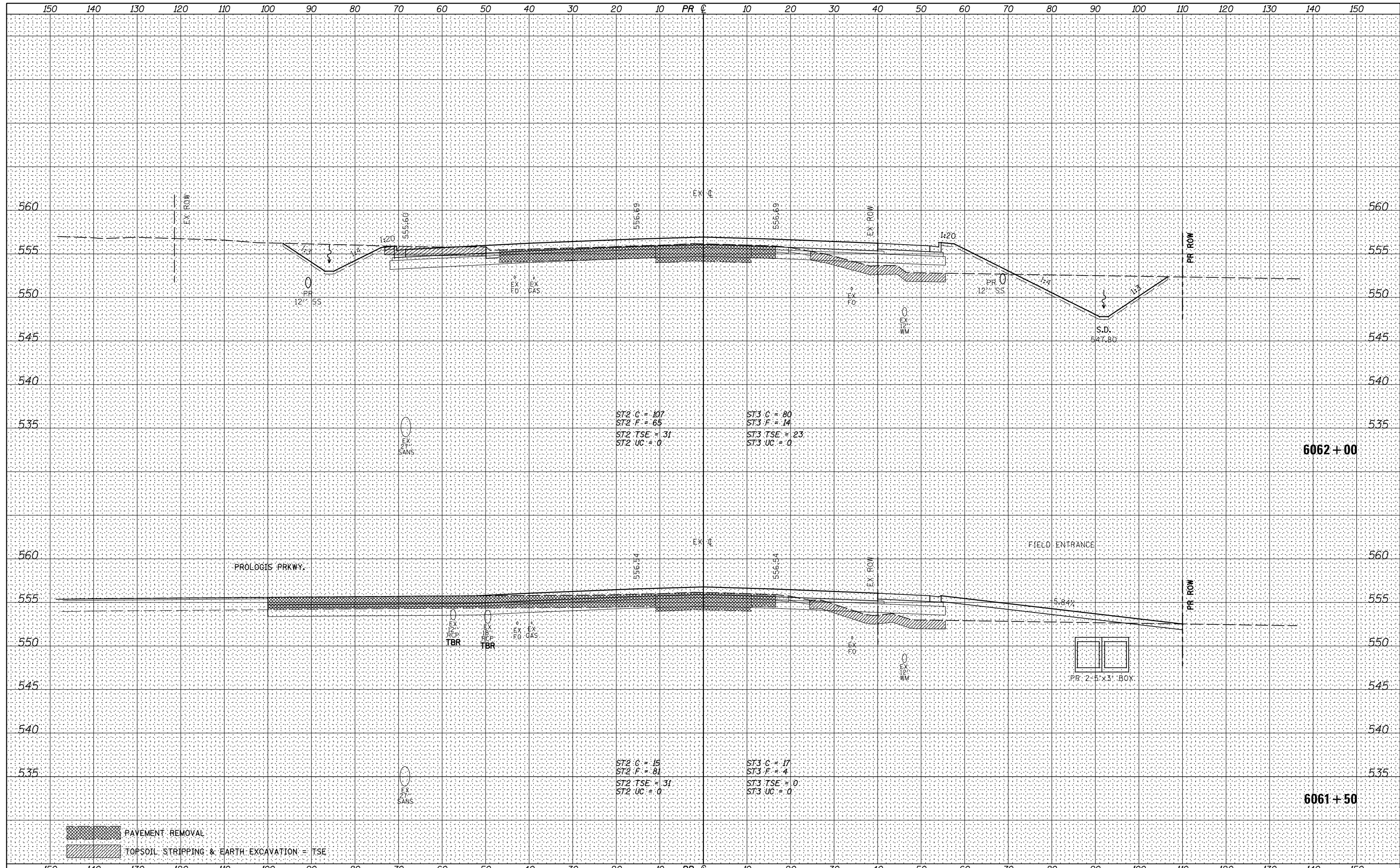
PAVEMENT REMOVAL  
 TOPSOIL STRIPPING & EARTH EXCAVATION = TSE


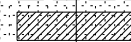
FILE NAME = V:\3195\66883 (South Section)\CADD Sheets\0366883-sht-xsst-IL47.dgn	USER NAME = bdecreane	DESIGNED -	REVISÉ -	<b>STATE OF ILLINOIS</b> <b>DEPARTMENT OF TRANSPORTATION</b>	<b>IL. RTE. 47 CROSS SECTIONS</b> SECTION (110)R, BR & BR-1 COUNTY GRUNDY TOTAL SHEETS 644 SHEET NO. 519 CONTRACT NO. 66883
PLOT SCALE = 20.0000' / in.	CHECKED -	REVISÉ -	REVISÉ -		
PLOT DATE = 8/5/2013	DATE -	REVISÉ -	REVISÉ -		
XS.SHEET				SCALE: H=10 V=5	SHEET 38 OF 134 SHEETS
				STA. 6060+00	TO STA. 6060+10.2
				ILLINOIS FED. AID PROJECT	



DATE	
BY	
FINAL SURVEY	SURVEYED
NOTE BOOK	PLOTTED
NO.	TEMPLATE
	AREAS CHECKED
	AREAS CHECKED

DATE	
BY	
ORIGINAL SURVEY	SURVEYED
NOTE BOOK	PLOTTED
NO.	TEMPLATE
	AREAS CHECKED
	AREAS CHECKED

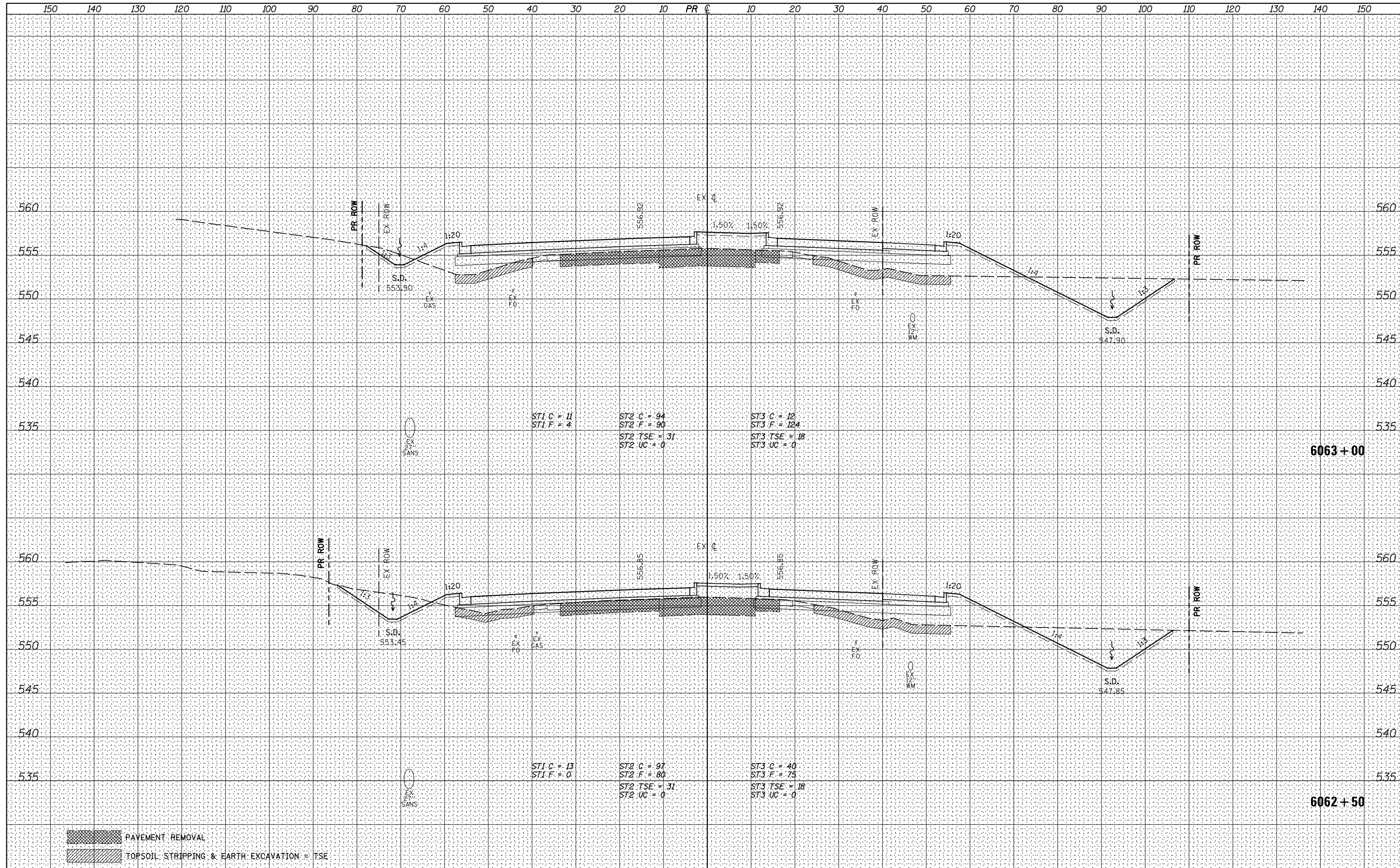


 PAVEMENT REMOVAL  
 TOPSOIL STRIPPING & EARTH EXCAVATION = TSE

FILE NAME = V:\3195\66883 (South Section)\CADD Sheets\0366883-sht-xsht-IL47.dgn	USER NAME = bdecrane	DESIGNED -	REVISD -	<b>STATE OF ILLINOIS</b> <b>DEPARTMENT OF TRANSPORTATION</b>	<b>IL. RTE. 47 CROSS SECTIONS</b> SECTION (110)R, BR & BR-1 COUNTY GRUNDY TOTAL SHEETS 644 SHEET NO. 521 CONTRACT NO. 66883
PLOT SCALE = 20.0000' / in.	CHECKED -	REVISD -	SCALE: H=10 V=5		
PLOT DATE = 8/5/2013	DATE -	REVISD -	SHEET 40 OF 134 SHEETS		
			STA. 6061+50 TO STA. 6062+00		

DATE	
BY	
NO.	
FINAL SURVEY	SURVEYED
NOTE BOOK	PLOTTED
AREAS CHECKED	TEMPLATE
	AREAS CHECKED

DATE	
BY	
NO.	
ORIGINAL SURVEY	SURVEYED
NOTE BOOK	PLOTTED
AREAS CHECKED	TEMPLATE
	AREAS CHECKED



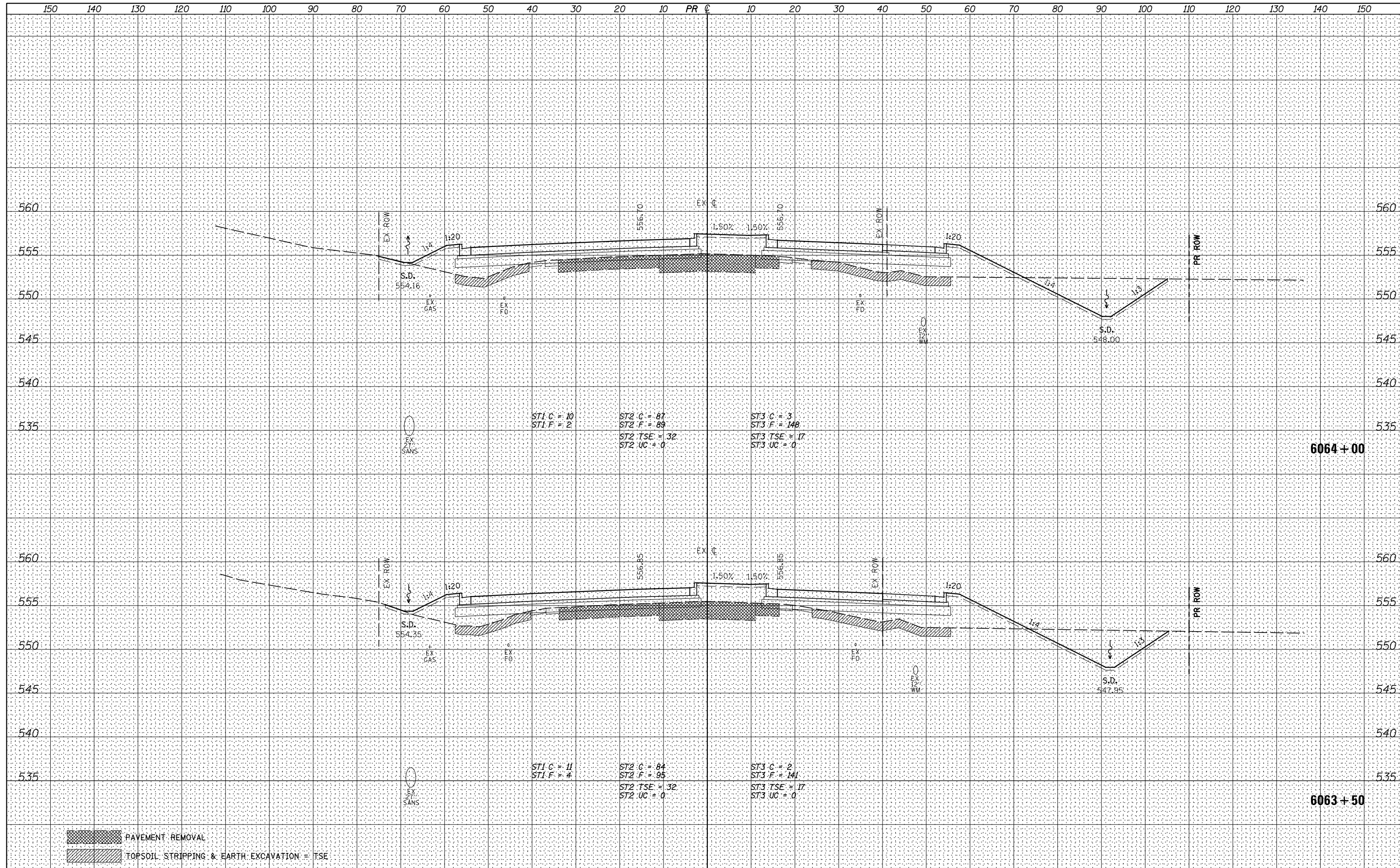
PAVEMENT REMOVAL  
 TOPSOIL STRIPPING & EARTH EXCAVATION = TSE

FILE NAME =	USER NAME = bdecreane	DESIGNED -	REVISED -	<b>STATE OF ILLINOIS</b> <b>DEPARTMENT OF TRANSPORTATION</b>	<b>IL. RTE. 47 CROSS SECTIONS</b>	F.A.P. RTE.	SECTION	COUNTY	TOTAL SHEETS	SHEET NO.
V:\3195\66883 (South Section)\CADD Sheets\0366883-sht-xsht-IL47.dgn		DRAWN -	REVISED -			326	(110)R, BR & BR-1	GRUNDY	644	522
PLOT SCALE = 20.0000' / in.		CHECKED -	REVISED -			CONTRACT NO. 66883				
PLOT DATE = 8/5/2013		DATE -	REVISED -			ILLINOIS FED. AID PROJECT				
XS.SHEET				SCALE: H=10 V=5 SHEET 41 OF 134 SHEETS STA. 6062+50 TO STA. 6063+00						



DATE	
BY	
FINAL SURVEY	
SURVEYED	
PLOTTED	
TEMPLATE	
NOTE BOOK	
AREAS CHECKED	
NO.	

DATE	
BY	
ORIGINAL SURVEY	
SURVEYED	
PLOTTED	
TEMPLATE	
NOTE BOOK	
AREAS CHECKED	
NO.	

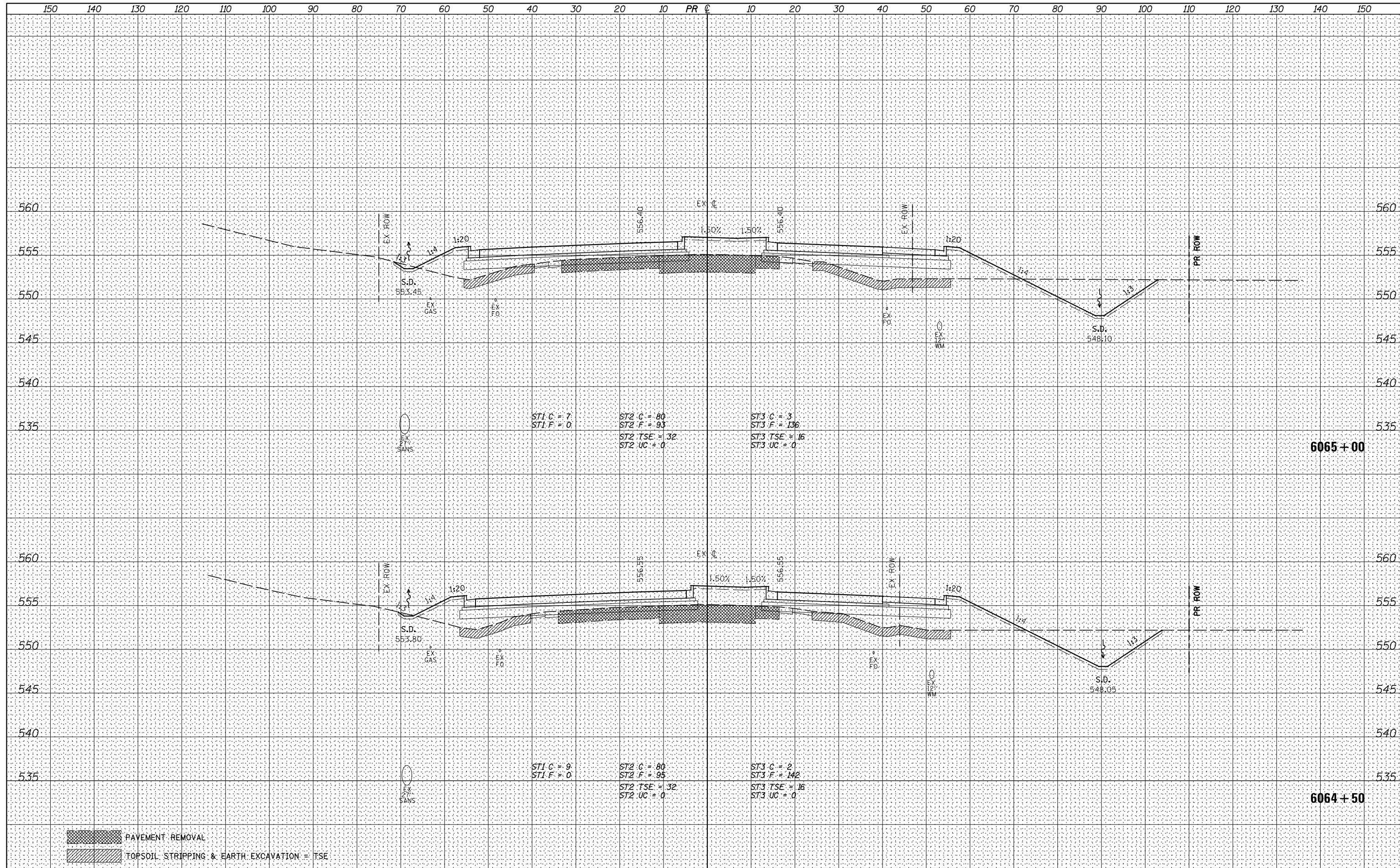


FILE NAME =	USER NAME = bdecreane	DESIGNED -	REVISED -	<b>STATE OF ILLINOIS</b> <b>DEPARTMENT OF TRANSPORTATION</b>	<b>IL. RTE. 47 CROSS SECTIONS</b>	F.A.P. RTE.	SECTION	COUNTY	TOTAL SHEETS	SHEET NO.
V:\3195\66883 (South Section)\CADD Sheets\0366883-sht-xsst-IL47.dgn		DRAWN -	REVISED -			326	(110)R, BR & BR-1	GRUNDY	644	523
PLOT SCALE = 20.0000' / in.		CHECKED -	REVISED -			CONTRACT NO. 66883				
PLOT DATE = 8/5/2013		DATE -	REVISED -			ILLINOIS FED. AID PROJECT				

SCALE: H=10 V=5 SHEET 42 OF 134 SHEETS STA. 6063+50 TO STA. 6064+00

DATE	
BY	
FINAL SURVEY	SURVEYED
NOTE BOOK	PLOTTED
NO.	TEMPLATE
	AREAS
	CHECKED

DATE	
BY	
ORIGINAL SURVEY	SURVEYED
NOTE BOOK	PLOTTED
NO.	TEMPLATE
	AREAS
	CHECKED

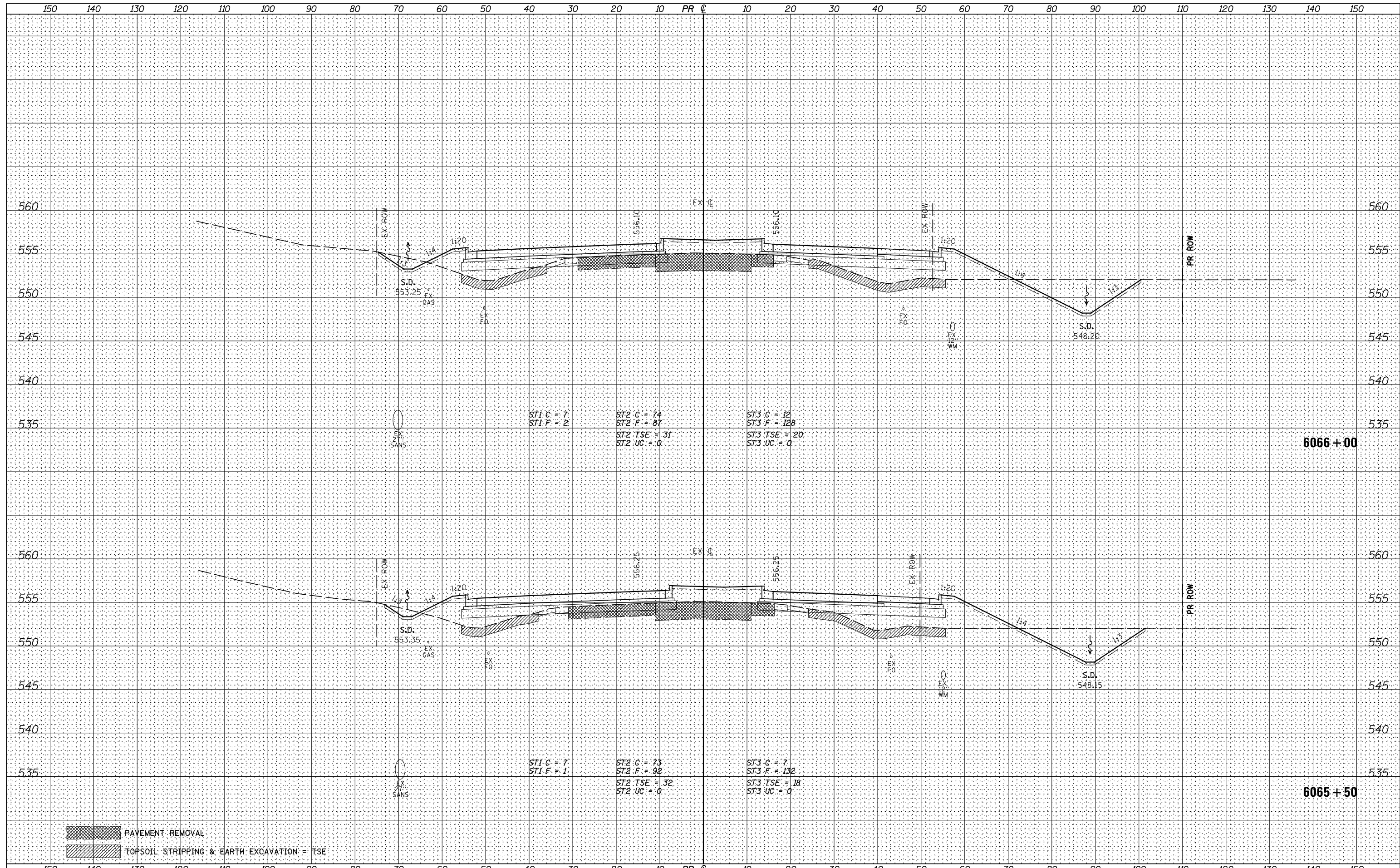




PAVEMENT REMOVAL  
 TOPSOIL STRIPPING & EARTH EXCAVATION = TSE

FILE NAME =	USER NAME = bdecreane	DESIGNED -	REVISED -	<b>STATE OF ILLINOIS</b> <b>DEPARTMENT OF TRANSPORTATION</b>	<b>IL. RTE. 47 CROSS SECTIONS</b>	F.A.P. RTE.	SECTION	COUNTY	TOTAL SHEETS	SHEET NO.
V:\3195\66883 (South Section)\CADD Sheets\0366883-sht-xsst-IL47.dgn		DRAWN -	REVISED -			326	(110)R, BR & BR-1	GRUNDY	644	524
PLOT SCALE = 20.0000' / in.		CHECKED -	REVISED -			CONTRACT NO. 66883				
PLOT DATE = 8/5/2013		DATE -	REVISED -			SCALE: H=10 V=5	SHEET 43 OF 134 SHEETS	STA. 6064+50 TO STA. 6065+00	ILLINOIS FED. AID PROJECT	

DATE	
BY	
NO.	
FINAL SURVEY	SURVEYED
NOTE BOOK	PLOTTED
AREAS CHECKED	TEMPLATE
	AREAS CHECKED

DATE	
BY	
NO.	
ORIGINAL SURVEY	SURVEYED
NOTE BOOK	PLOTTED
AREAS CHECKED	TEMPLATE
	AREAS CHECKED

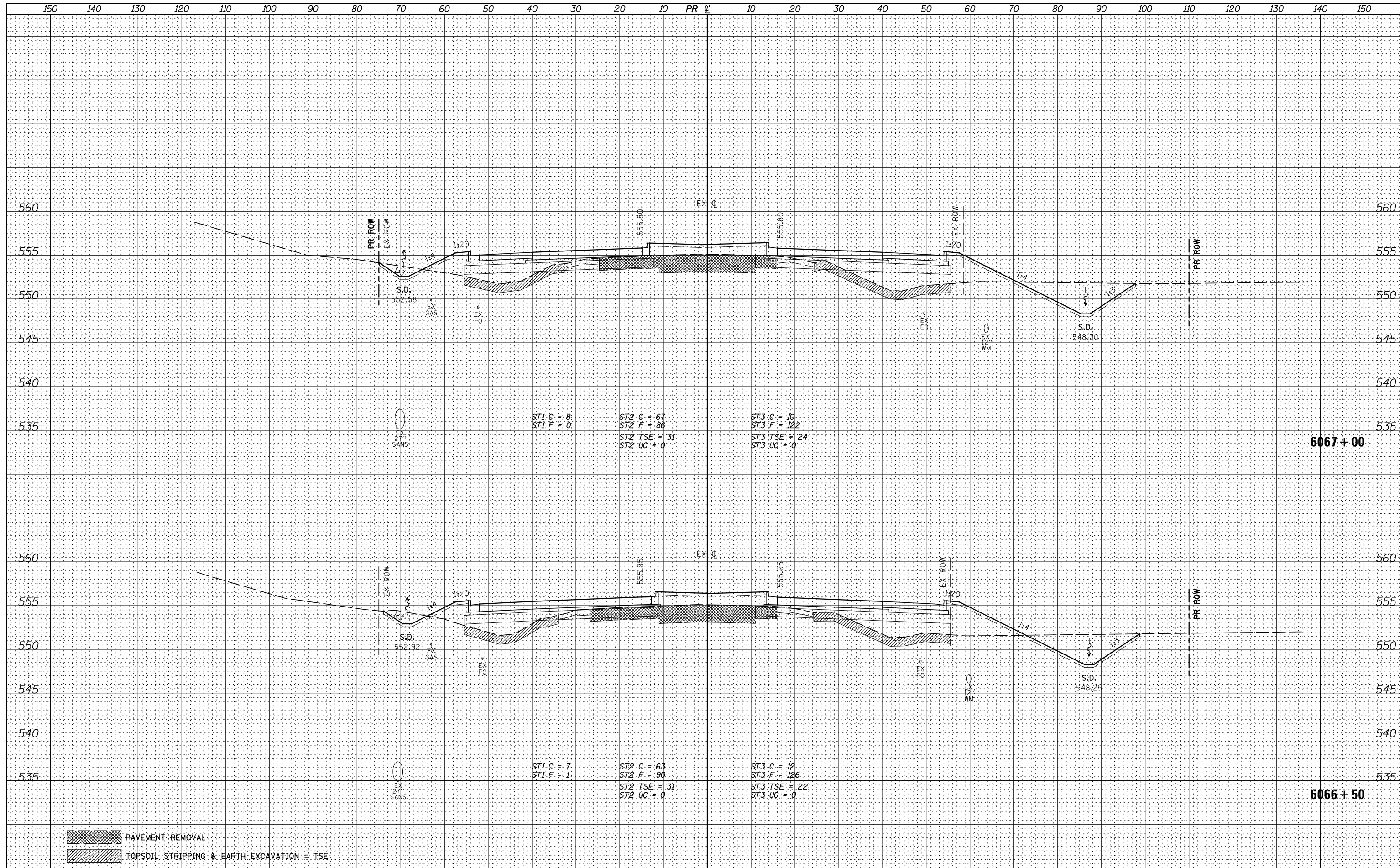




 PAVEMENT REMOVAL  
 TOPSOIL STRIPPING & EARTH EXCAVATION = TSE

FILE NAME = V:\3195\66883 (South Section)\CADD Sheets\0366883-sht-xsst-IL47.dgn	USER NAME = bdecreane	DESIGNED -	REVISED -	<b>STATE OF ILLINOIS</b> <b>DEPARTMENT OF TRANSPORTATION</b>	<b>IL. RTE. 47 CROSS SECTIONS</b>	F.A.P. RTE. 326	SECTION (110)R, BR & BR-1	COUNTY GRUNDY	TOTAL SHEETS 644	SHEET NO. 525	
PLOT SCALE = 20.0000' / in.	CHECKED -	REVISED -	SCALE: H=10 V=5			SHEET 44 OF 134 SHEETS	STA. 6065+50 TO STA. 6066+00	CONTRACT NO. 66883		ILLINOIS FED. AID PROJECT	
PLOT DATE = 8/5/2013	DATE -	REVISED -									

DATE	
BY	
NO.	
FINAL SURVEY	SURVEYED
NOTE BOOK	PLOTTED
AREAS CHECKED	TEMPLATE
	AREAS CHECKED

DATE	
BY	
NO.	
ORIGINAL SURVEY	SURVEYED
NOTE BOOK	PLOTTED
AREAS CHECKED	TEMPLATE
	AREAS CHECKED

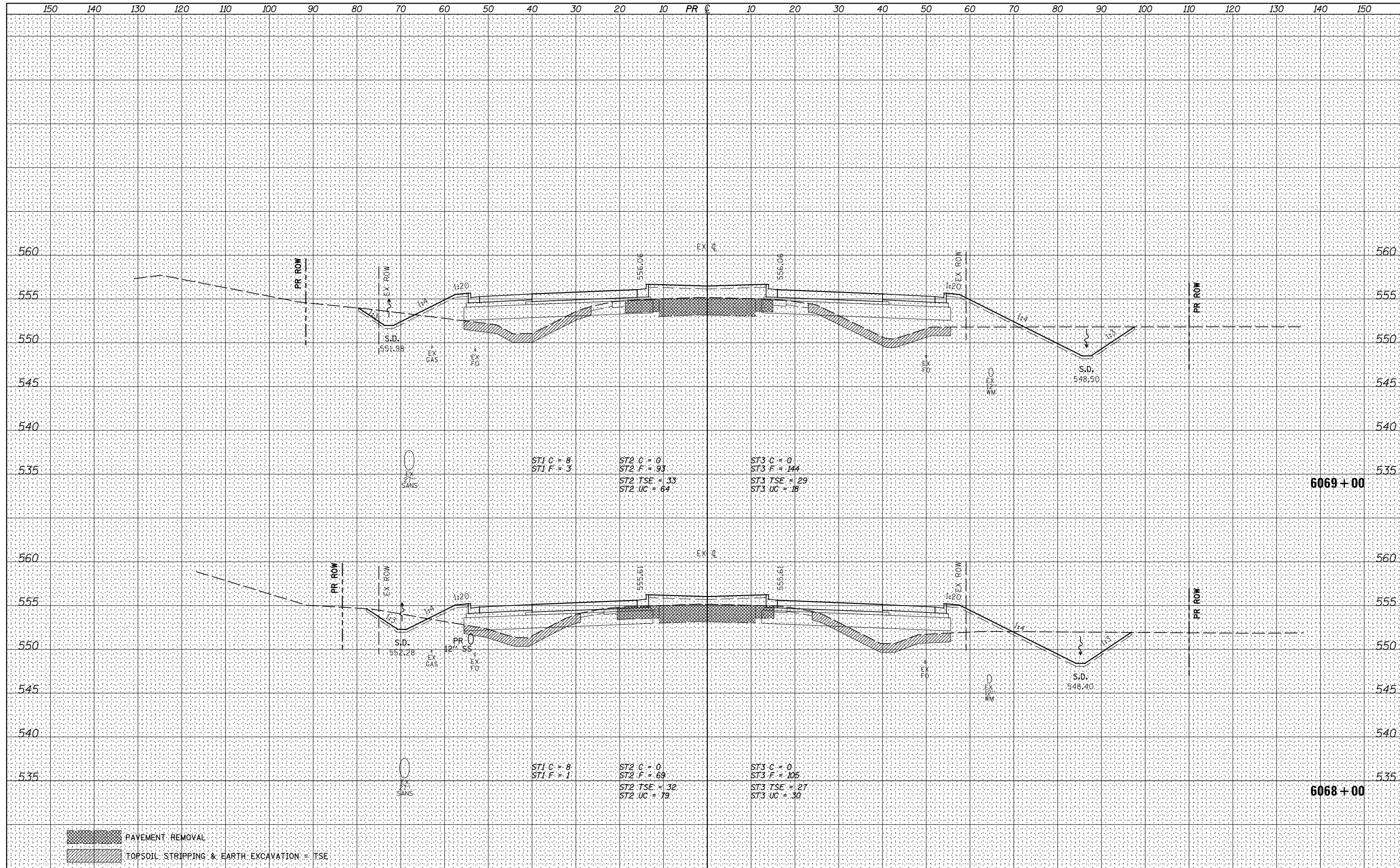


 PAVEMENT REMOVAL  
 TOPSOIL STRIPPING & EARTH EXCAVATION = TSE

FILE NAME = V:\3195\66883 (South Section)\CADD Sheets\0366883-sht-xsht-IL47.dgn	USER NAME = bdecreane	DESIGNED -	REVISED -	<b>STATE OF ILLINOIS</b> <b>DEPARTMENT OF TRANSPORTATION</b>	<b>IL. RTE. 47 CROSS SECTIONS</b>	F.A.P. RTE. 326	SECTION (110)R, BR & BR-1	COUNTY GRUNDY	TOTAL SHEETS 644	SHEET NO. 526		
PLOT SCALE = 20.0000' / in.	CHECKED -	REVISED -	SCALE: H=10 V=5			SHEET 45 OF 134 SHEETS	STA. 6066+50 TO STA. 6067+00	CONTRACT NO. 66883				
PLOT DATE = 8/5/2013	DATE -	REVISED -	ILLINOIS FED. AID PROJECT									

DATE	
BY	
FINAL SURVEY	
PLOTTED	
TEMPLATE	
NOTE BOOK	
AREAS CHECKED	
NO.	

DATE	
BY	
ORIGINAL SURVEY	
PLOTTED	
TEMPLATE	
NOTE BOOK	
AREAS CHECKED	
NO.	



PAVEMENT REMOVAL  
 TOPSOIL STRIPPING & EARTH EXCAVATION = TSE

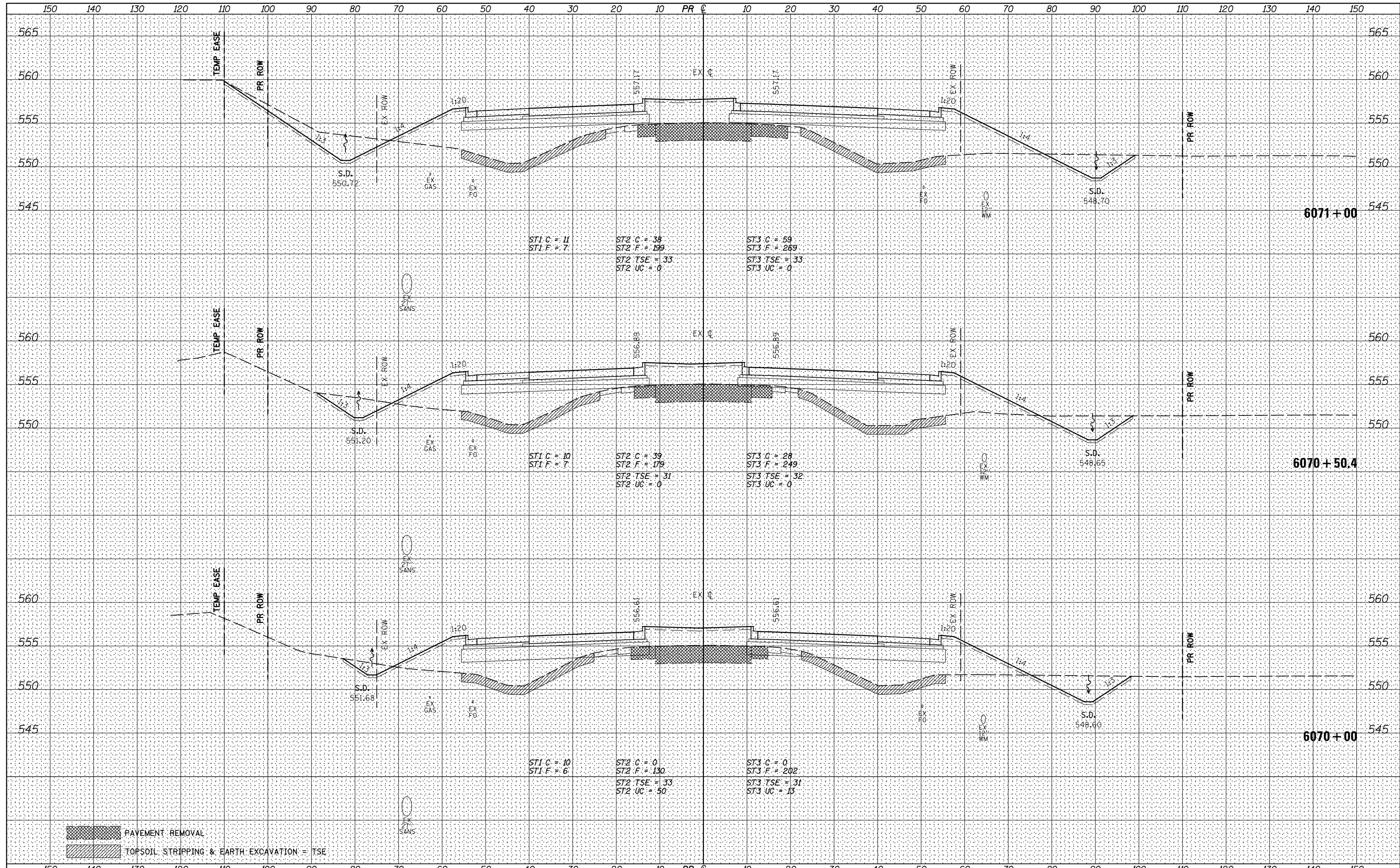
FILE NAME =	USER NAME = bdecreane	DESIGNED -	REVISED -	<b>STATE OF ILLINOIS</b> <b>DEPARTMENT OF TRANSPORTATION</b>	<b>IL. RTE. 47 CROSS SECTIONS</b>	F.A.P. RTE.	SECTION	COUNTY	TOTAL SHEETS	SHEET NO.
V:\3195\66883 (South Section)\CADD Sheets\0366883-sht-xsht-IL47.dgn		DRAWN -	REVISED -			326	(110)R, BR & BR-1	GRUNDY	644	527
PLOT SCALE = 20.0000' / in.		CHECKED -	REVISED -			CONTRACT NO. 66883				
PLOT DATE = 8/5/2013		DATE -	REVISED -			ILLINOIS FED. AID PROJECT				

SCALE: H=10 V=5 SHEET 46 OF 134 SHEETS STA. 6068+00 TO STA. 6069+00



DATE	
BY	
NO.	
ORIGINAL SURVEY	
PLOTTED	
TEMPLATE	
AREAS CHECKED	
AREAS CHECKED	

DATE	
BY	
NO.	
ORIGINAL SURVEY	
PLOTTED	
TEMPLATE	
AREAS CHECKED	
AREAS CHECKED	

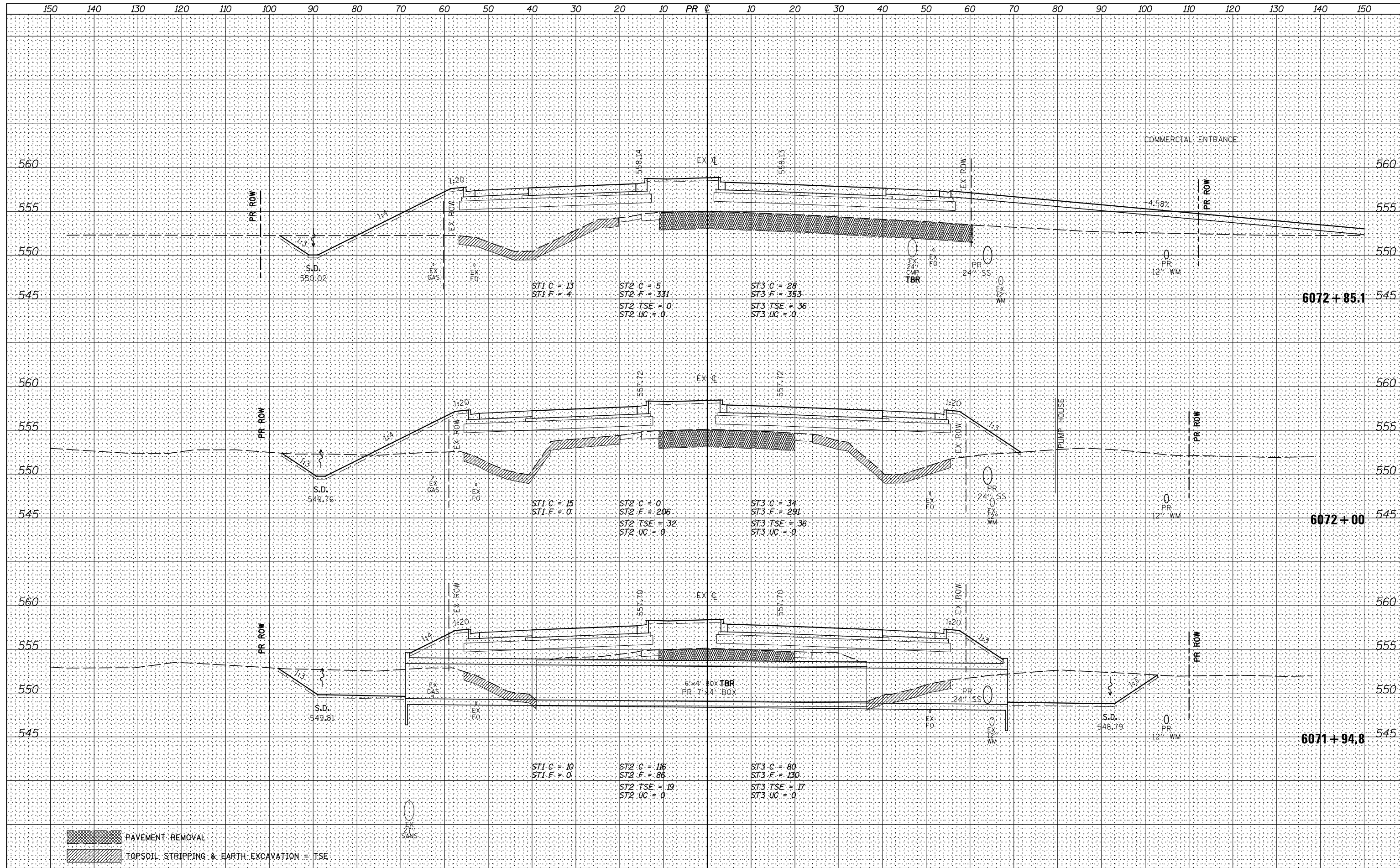


PAVEMENT REMOVAL  
 TOPSOIL STRIPPING & EARTH EXCAVATION = TSE

FILE NAME = V:\3195\66883 (South Section)\CADD Sheets\0366883-sht-xsst-IL47.dgn	USER NAME = bdecreane	DESIGNED -	REVISED -	<b>STATE OF ILLINOIS</b> <b>DEPARTMENT OF TRANSPORTATION</b>	<b>IL. RTE. 47 CROSS SECTIONS</b> SCALE: H=10 V=5 SHEET 47 OF 134 SHEETS STA. 6070+00 TO STA. 6071+00	F.A.P. RTE. 326	SECTION (110)R, BR & BR-1	COUNTY GRUNDY	TOTAL SHEETS 644	SHEET NO. 528
PLOT SCALE = 20.0000' / in.	CHECKED -	REVISED -	CONTRACT NO. 66883							
PLOT DATE = 8/5/2013	DATE -	REVISED -	ILLINOIS FED. AID PROJECT							
XS.SHEET										

DATE	
BY	
SURVEYED	
PLOTTED	
TEMPLATE	
NOTE BOOK	
AREAS CHECKED	
NO.	

DATE	
BY	
SURVEYED	
PLOTTED	
TEMPLATE	
NOTE BOOK	
AREAS CHECKED	
NO.	



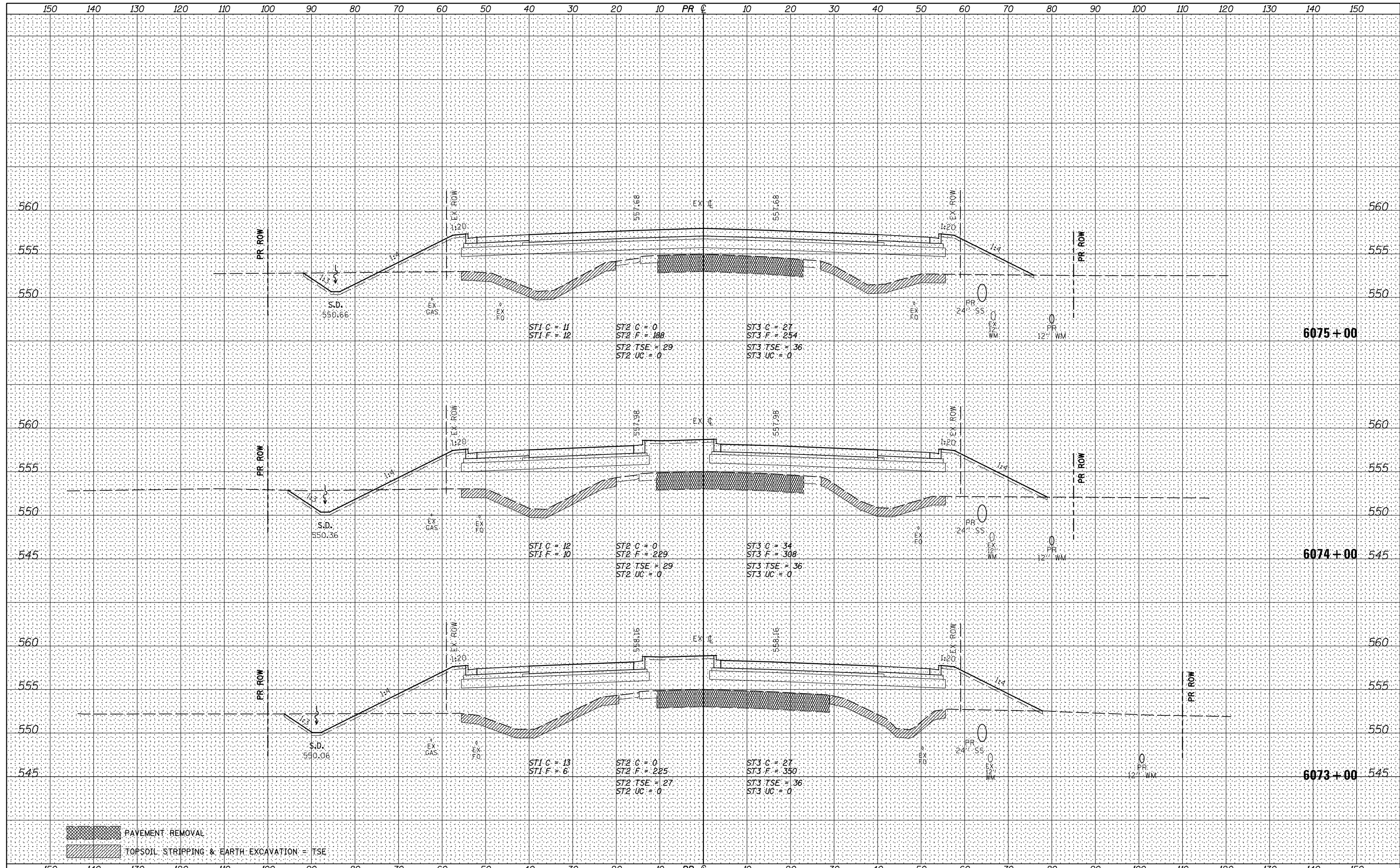
PAVEMENT REMOVAL  
 TOPSOIL STRIPPING & EARTH EXCAVATION = TSE

FILE NAME =	USER NAME = bdecrane	DESIGNED -	REVISED -	<b>STATE OF ILLINOIS</b> <b>DEPARTMENT OF TRANSPORTATION</b>	<b>IL. RTE. 47 CROSS SECTIONS</b>	F.A.P. R.T.E.	SECTION	COUNTY	TOTAL SHEETS	SHEET NO.
V:\3195\66883 (South Section)\CADD Sheets\0366883-sh1-xssht-1L47.dgn		DRAWN -	REVISED -			326	(110)R, BR & BR-1	GRUNDY	644	529
PLOT SCALE = 20.0000' / in.		CHECKED -	REVISED -			CONTRACT NO. 66883				
PLOT DATE = 8/5/2013		DATE -	REVISED -			ILLINOIS FED. AID PROJECT				

SCALE: H=10 V=5 SHEET 48 OF 134 SHEETS STA. 6071+94.8 TO STA. 6072+85.1

DATE	
BY	
FINAL SURVEY	
PLOTTED	
TEMPLATE	
NOTE BOOK	
AREAS CHECKED	
NO.	

DATE	
BY	
ORIGINAL SURVEY	
PLOTTED	
TEMPLATE	
NOTE BOOK	
AREAS CHECKED	
NO.	

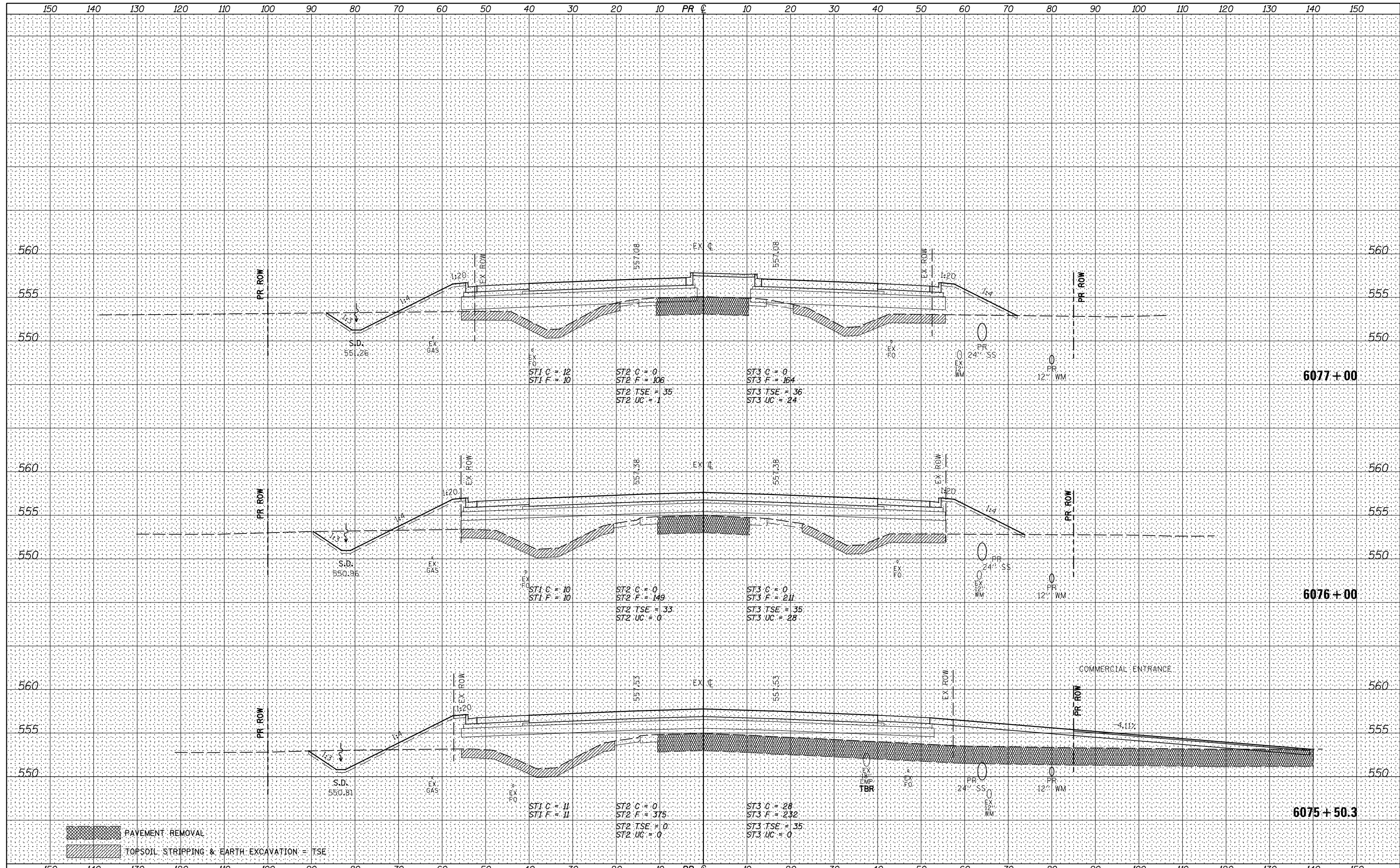




FILE NAME =	USER NAME = bdecrane	DESIGNED -	REVISED -	<b>STATE OF ILLINOIS</b> <b>DEPARTMENT OF TRANSPORTATION</b>	<b>IL. RTE. 47 CROSS SECTIONS</b>	F.A.P. RTE.	SECTION	COUNTY	TOTAL SHEETS	SHEET NO.
V:\3195\66883 (South Section)\CADD Sheets\0366883-sht-xsst-IL47.dgn		DRAWN -	REVISED -			326	(110)R, BR & BR-1	GRUNDY	644	530
PLOT SCALE = 20.0000' / in.		CHECKED -	REVISED -			CONTRACT NO. 66883				
PLOT DATE = 8/5/2013		DATE -	REVISED -			ILLINOIS FED. AID PROJECT				

SCALE: H=10 V=5 SHEET 49 OF 134 SHEETS STA. 6073+00 TO STA. 6075+00

DATE	
BY	
FINAL SURVEY	
PLOTTED	
NOTE BOOK	
AREAS CHECKED	
NO.	

DATE	
BY	
ORIGINAL SURVEY	
PLOTTED	
NOTE BOOK	
AREAS CHECKED	
NO.	



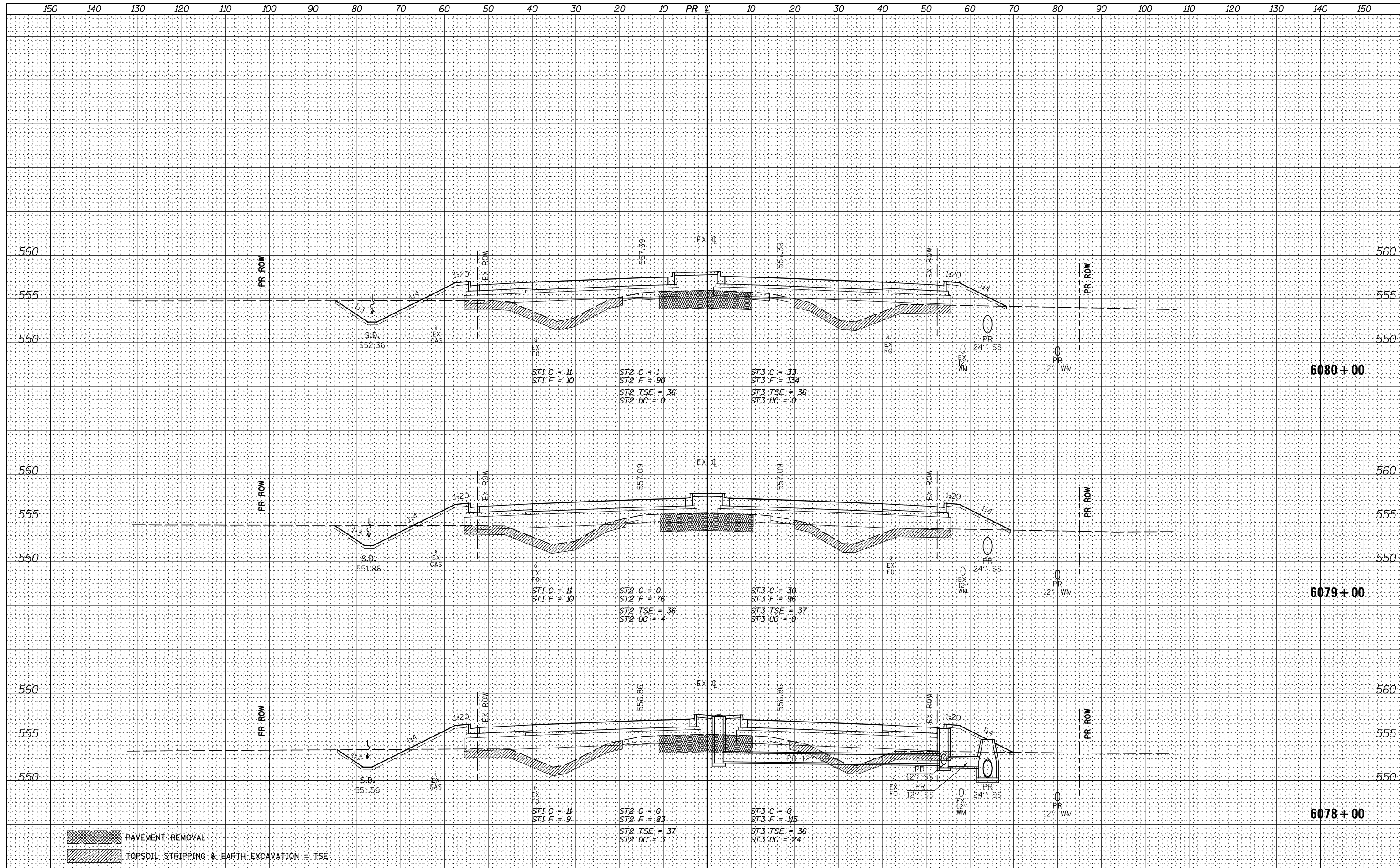
 PAVEMENT REMOVAL  
 TOPSOIL STRIPPING & EARTH EXCAVATION = TSE


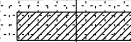
FILE NAME =	USER NAME = bdecrane	DESIGNED -	REVISED -	<b>STATE OF ILLINOIS</b> <b>DEPARTMENT OF TRANSPORTATION</b>	<b>IL. RTE. 47 CROSS SECTIONS</b>	F.A.P. RTE.	SECTION	COUNTY	TOTAL SHEETS	SHEET NO.
V:\3195\66883 (South Section)\CADD Sheets\0366883-sht-xsst-IL47.dgn		DRAWN -	REVISED -			326	(110)R, BR & BR-1	GRUNDY	644	531
PLOT SCALE = 20.0000' / in.		CHECKED -	REVISED -			CONTRACT NO. 66883				
PLOT DATE = 8/5/2013		DATE -	REVISED -			ILLINOIS FED. AID PROJECT				

SCALE: H=10 V=5 SHEET 50 OF 134 SHEETS STA. 6075+50.3 TO STA. 6077+00

DATE	
BY	
FINAL SURVEY	SURVEYED
NOTE BOOK	PLOTTED
NO.	TEMPLATE
	AREAS
	CHECKED

DATE	
BY	
ORIGINAL SURVEY	SURVEYED
NOTE BOOK	PLOTTED
NO.	TEMPLATE
	AREAS
	CHECKED



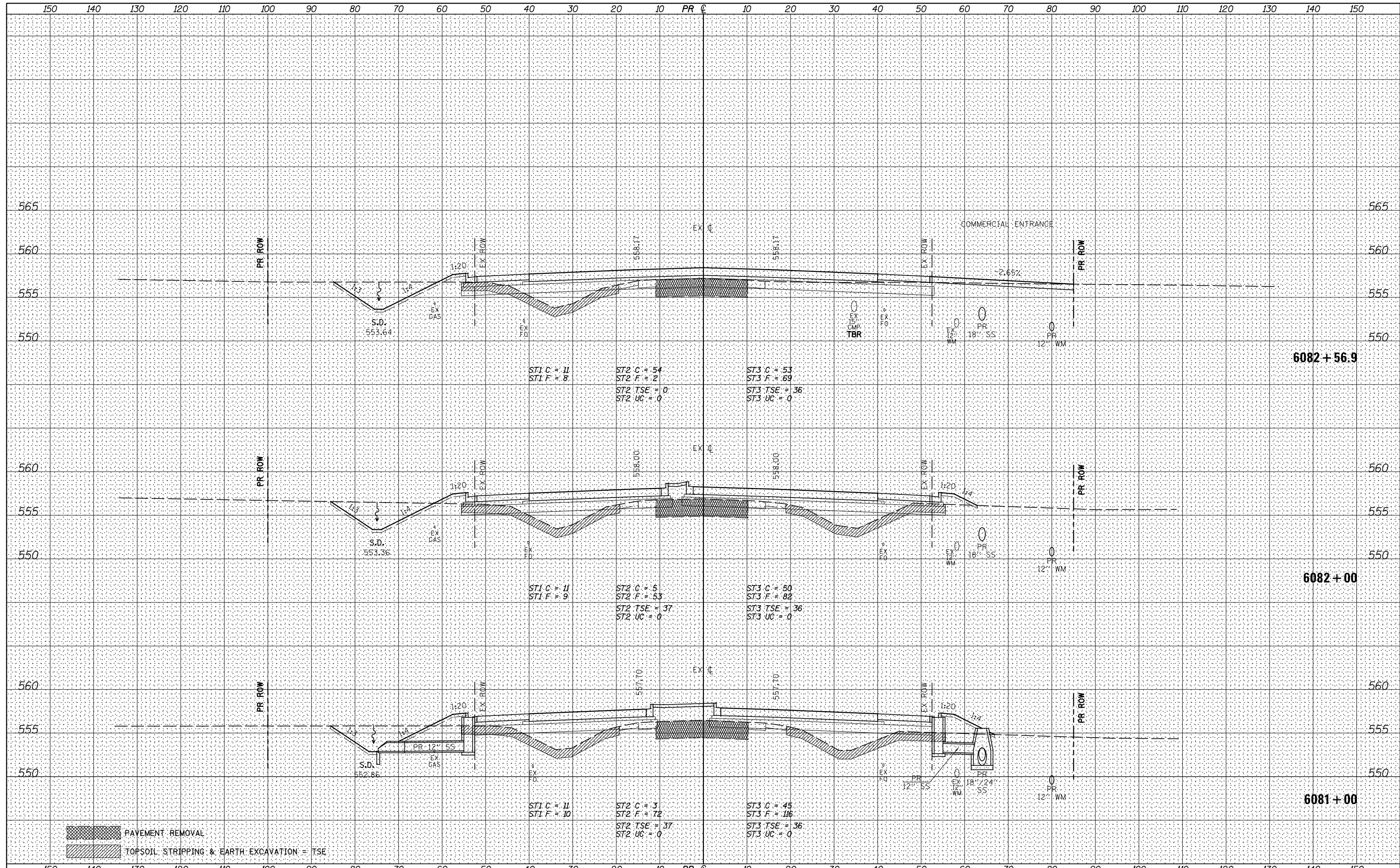
 PAVEMENT REMOVAL  
 TOPSOIL STRIPPING & EARTH EXCAVATION = TSE

FILE NAME =	USER NAME = bdecrane	DESIGNED -	REVISED -	<b>STATE OF ILLINOIS</b> <b>DEPARTMENT OF TRANSPORTATION</b>	<b>IL. RTE. 47 CROSS SECTIONS</b>	F.A.P. RTE.	SECTION	COUNTY	TOTAL SHEETS	SHEET NO.
V:\3195\66883 (South Section)\CADD Sheets\0366883-sht-xsht-IL47.dgn		DRAWN -	REVISED -			326	(110)R, BR & BR-1	GRUNDY	644	532
PLOT SCALE = 20.0000' / in.		CHECKED -	REVISED -			CONTRACT NO. 66883				
PLOT DATE = 8/5/2013		DATE -	REVISED -			SCALE: H=10 V=5	SHEET 51 OF 134 SHEETS	STA. 6078+00 TO STA. 6080+00	ILLINOIS FED. AID PROJECT	



DATE	
BY	
FINAL SURVEY	SURVEYED
NOTE BOOK	PLOTTED
NO.	TEMPLATE
	AREAS CHECKED
	AREAS CHECKED

DATE	
BY	
ORIGINAL SURVEY	SURVEYED
NOTE BOOK	PLOTTED
NO.	TEMPLATE
	AREAS CHECKED
	AREAS CHECKED



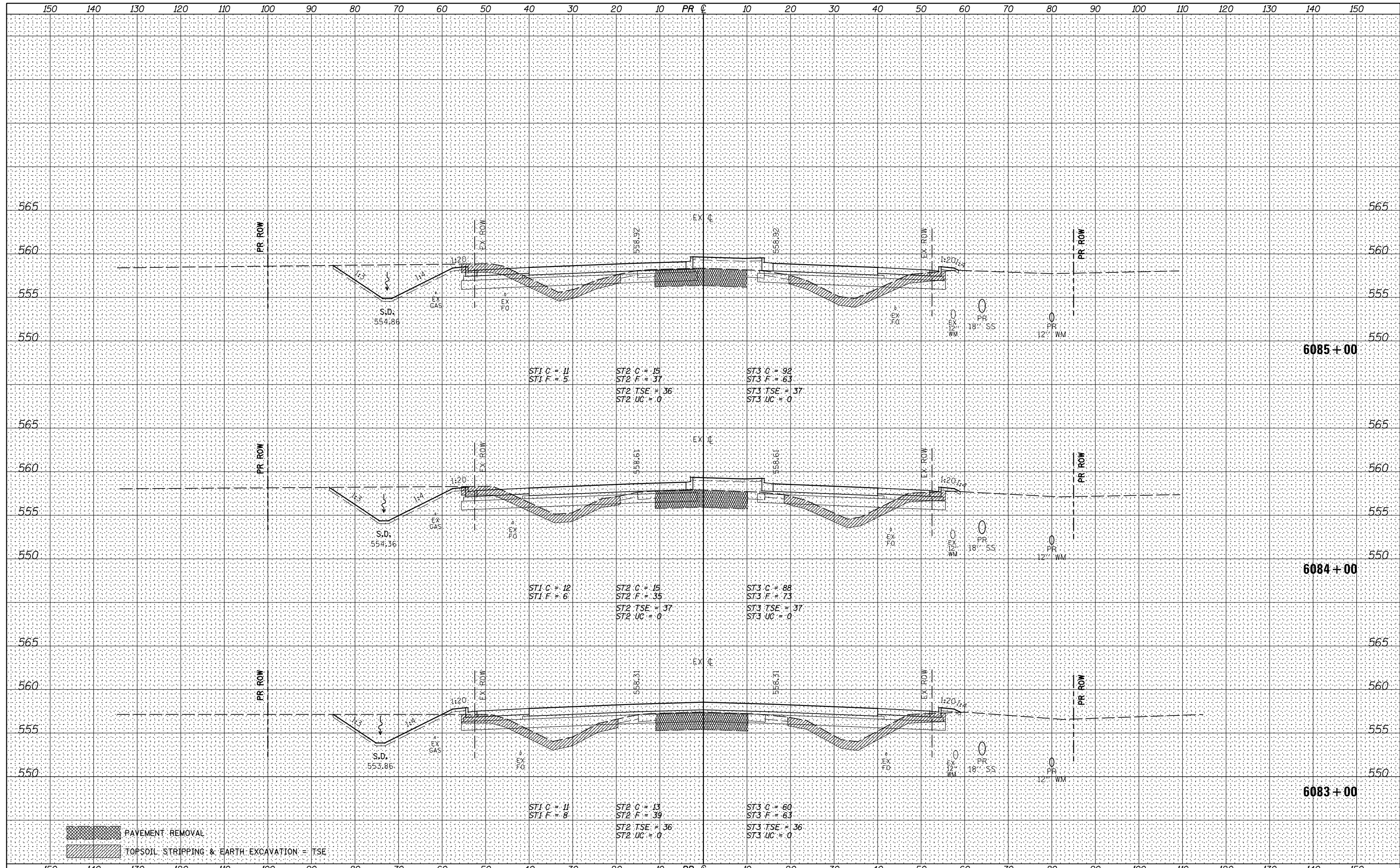
PAVEMENT REMOVAL  
 TOPSOIL STRIPPING & EARTH EXCAVATION = TSE

FILE NAME =	USER NAME = bdecrane	DESIGNED -	REVISED -	<b>STATE OF ILLINOIS</b> <b>DEPARTMENT OF TRANSPORTATION</b>	<b>IL. RTE. 47 CROSS SECTIONS</b>	F.A.P. RTE.	SECTION	COUNTY	TOTAL SHEETS	SHEET NO.
V:\3195\66883 (South Section)\CADD Sheets\0366883-sht-xsst-IL47.dgn		DRAWN -	REVISED -			326	(110)R, BR & BR-1	GRUNDY	644	533
PLOT SCALE = 20.0000' / in.		CHECKED -	REVISED -			CONTRACT NO. 66883				
PLOT DATE = 8/5/2013		DATE -	REVISED -			ILLINOIS FED. AID PROJECT				

SCALE: H=10 V=5 SHEET 52 OF 134 SHEETS STA. 6081+00 TO STA. 6082+56.9

DATE	
BY	
FINAL SURVEY	SURVEYED
NOTE BOOK	PLOTTED
NO.	TEMPLATE
	AREAS CHECKED
	AREAS CHECKED

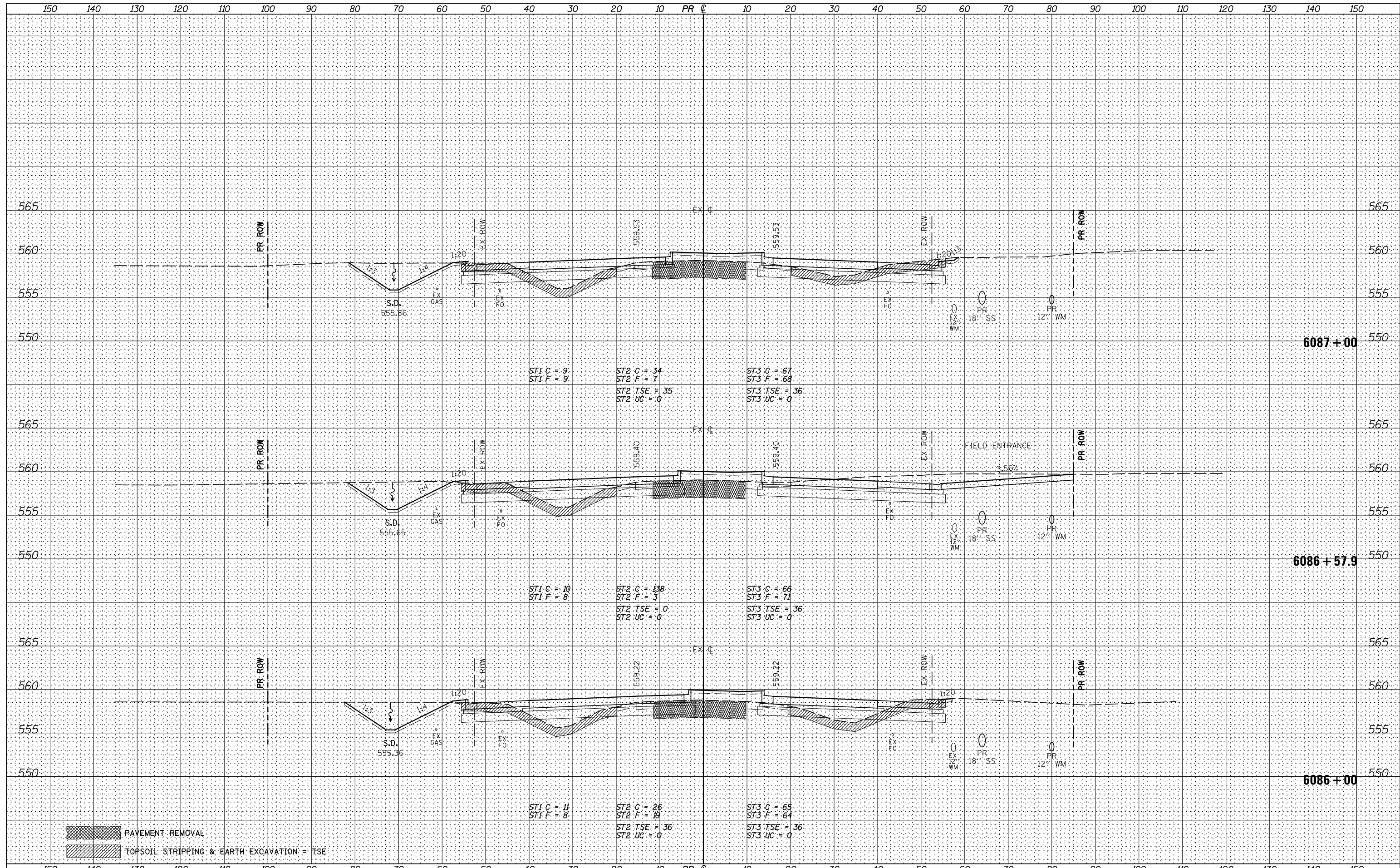
DATE	
BY	
ORIGINAL SURVEY	SURVEYED
NOTE BOOK	PLOTTED
NO.	TEMPLATE
	AREAS CHECKED
	AREAS CHECKED



FILE NAME =	USER NAME = bdecrane	DESIGNED -	REVISED -	<b>STATE OF ILLINOIS</b> <b>DEPARTMENT OF TRANSPORTATION</b>	<b>IL. RTE. 47 CROSS SECTIONS</b>	F.A.P. RTE.	SECTION	COUNTY	TOTAL SHEETS	SHEET NO.
V:\3195\66883 (South Section)\CADD Sheets\0366883-sht-xsst-IL47.dgn		DRAWN -	REVISED -			326	(110)R, BR & BR-1	GRUNDY	644	534
PLOT SCALE = 20.0000' / in.		CHECKED -	REVISED -			CONTRACT NO. 66883				
PLOT DATE = 8/5/2013		DATE -	REVISED -			SCALE: H=10 V=5	SHEET 53 OF 134 SHEETS	STA. 6083+00 TO STA. 6085+00	ILLINOIS FED. AID PROJECT	

DATE	
BY	
SURVEYED	
PLOTTED	
TEMPLATE	
NOTE BOOK	
AREAS CHECKED	
NO.	

DATE	
BY	
SURVEYED	
PLOTTED	
TEMPLATE	
NOTE BOOK	
AREAS CHECKED	
NO.	

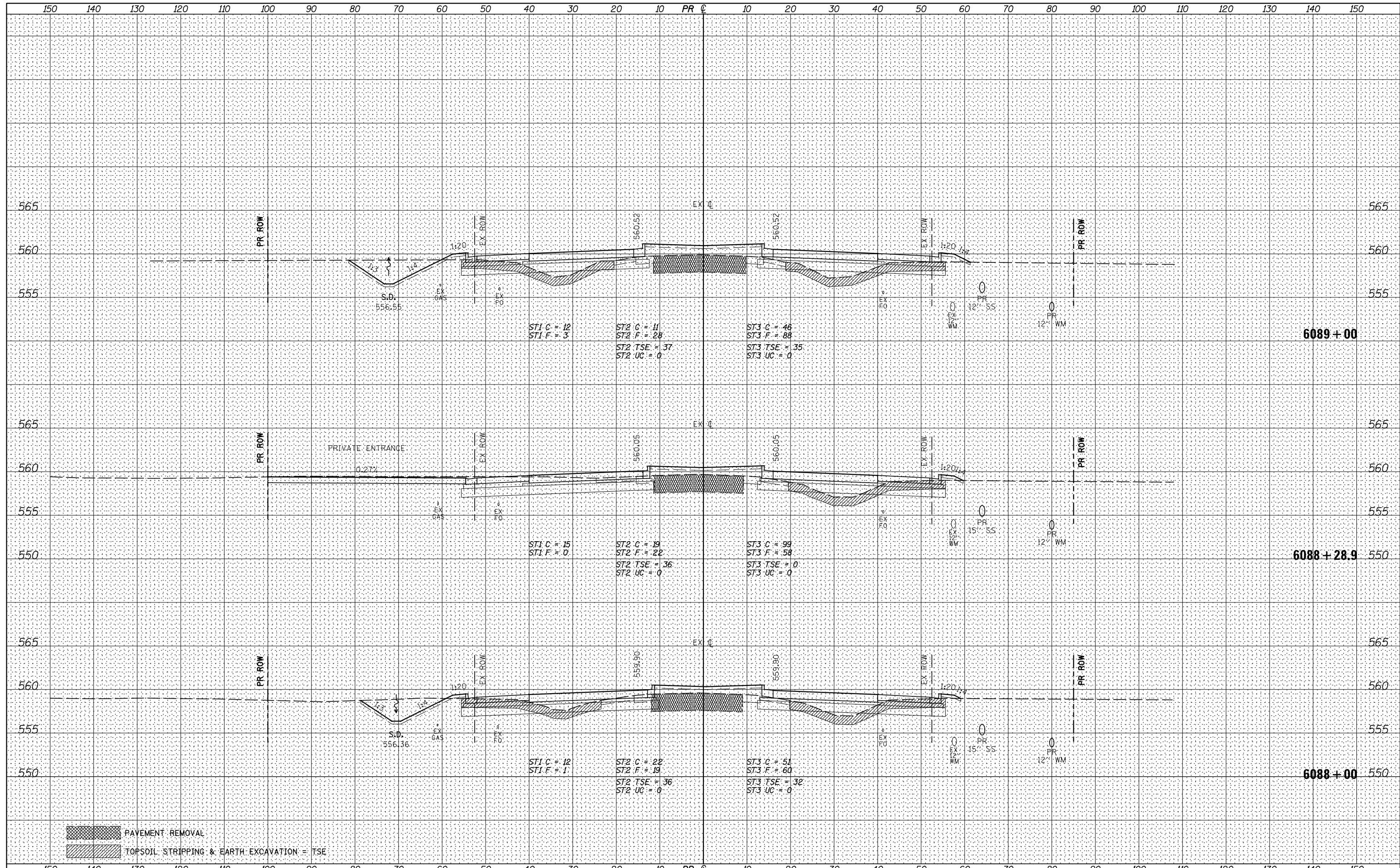




FILE NAME =	USER NAME = bdecreane	DESIGNED -	REVISED -	<b>STATE OF ILLINOIS</b> <b>DEPARTMENT OF TRANSPORTATION</b>	<b>IL. RTE. 47 CROSS SECTIONS</b>	F.A.P. RTE.	SECTION	COUNTY	TOTAL SHEETS	SHEET NO.
V:\3195\66883 (South Section)\CADD Sheets\0366883-sht-xsst-IL47.dgn		DRAWN -	REVISED -			326	(110)R, BR & BR-1	GRUNDY	644	535
PLOT SCALE = 20.0000' / in.		CHECKED -	REVISED -			CONTRACT NO. 66883				
PLOT DATE = 8/5/2013		DATE -	REVISED -			ILLINOIS FED. AID PROJECT				

SCALE: H=10 V=5 SHEET 54 OF 134 SHEETS STA. 6086+00 TO STA. 6087+00

DATE	
BY	
FINAL SURVEY	
SURVEYED	
PLOTTED	
TEMPLATE	
NOTE BOOK	
AREAS CHECKED	
AREAS CHECKED	

DATE	
BY	
ORIGINAL SURVEY	
SURVEYED	
PLOTTED	
TEMPLATE	
NOTE BOOK	
AREAS CHECKED	
AREAS CHECKED	



 PAVEMENT REMOVAL  
 TOPSOIL STRIPPING & EARTH EXCAVATION = TSE

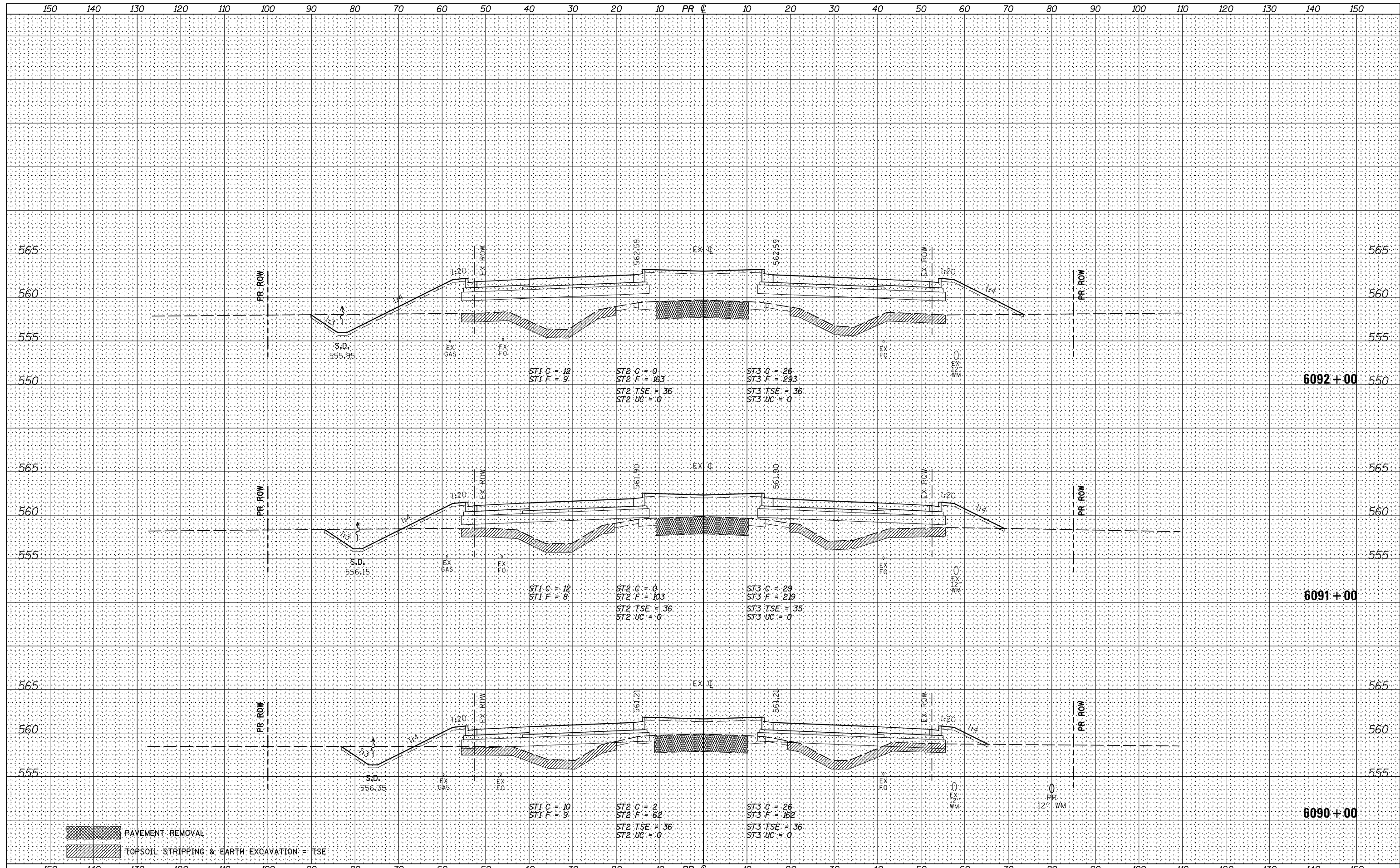
FILE NAME = V:\3195\66883 (South Section)\CADD Sheets\0366883-sht-xsht-IL47.dgn	USER NAME = bdecreane	DESIGNED -	REVISED -	<b>STATE OF ILLINOIS</b> <b>DEPARTMENT OF TRANSPORTATION</b>	<b>IL. RTE. 47 CROSS SECTIONS</b> SECTION (110)R, BR & BR-1 COUNTY GRUNDY TOTAL SHEETS 644 SHEET NO. 536 CONTRACT NO. 66883
PLOT SCALE = 20.0000' / in.	CHECKED -	REVISED -	REVISED -		
PLOT DATE = 8/5/2013	DATE -	REVISED -	REVISED -		
XS.SHEET					

SCALE: H=10 V=5 SHEET 55 OF 134 SHEETS STA. 6088+00 TO STA. 6089+00

ILLINOIS FED. AID PROJECT

DATE	
BY	
FINAL SURVEY	SURVEYED
NOTE BOOK	PLOTTED
NO.	TEMPLATE
	AREAS CHECKED
	AREAS CHECKED

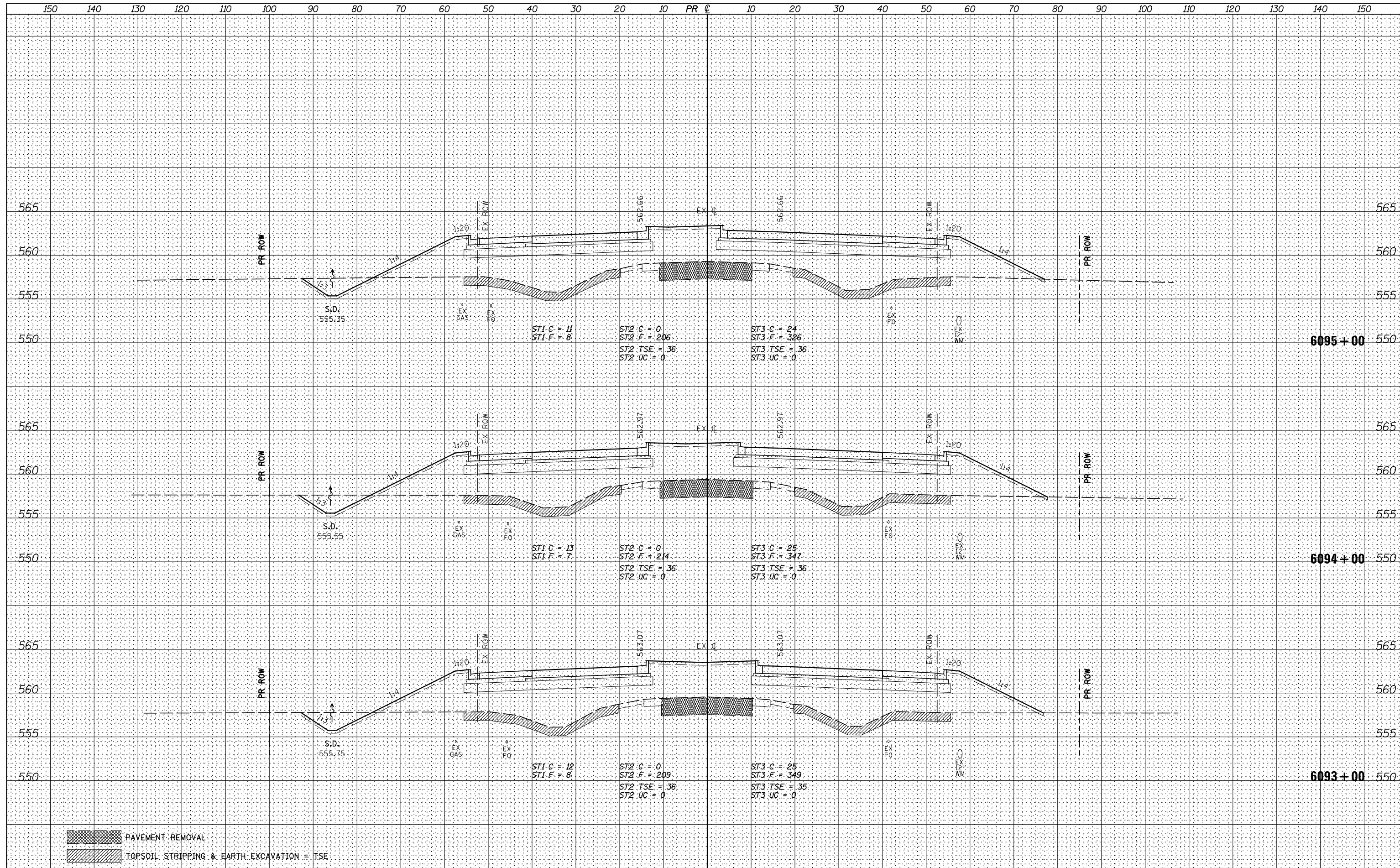
DATE	
BY	
ORIGINAL SURVEY	SURVEYED
NOTE BOOK	PLOTTED
NO.	TEMPLATE
	AREAS CHECKED
	AREAS CHECKED





DATE	
BY	
FINAL SURVEY	
SURVEYED	
PLOTTED	
TEMPLATE	
NOTE BOOK	
AREAS CHECKED	
NO.	

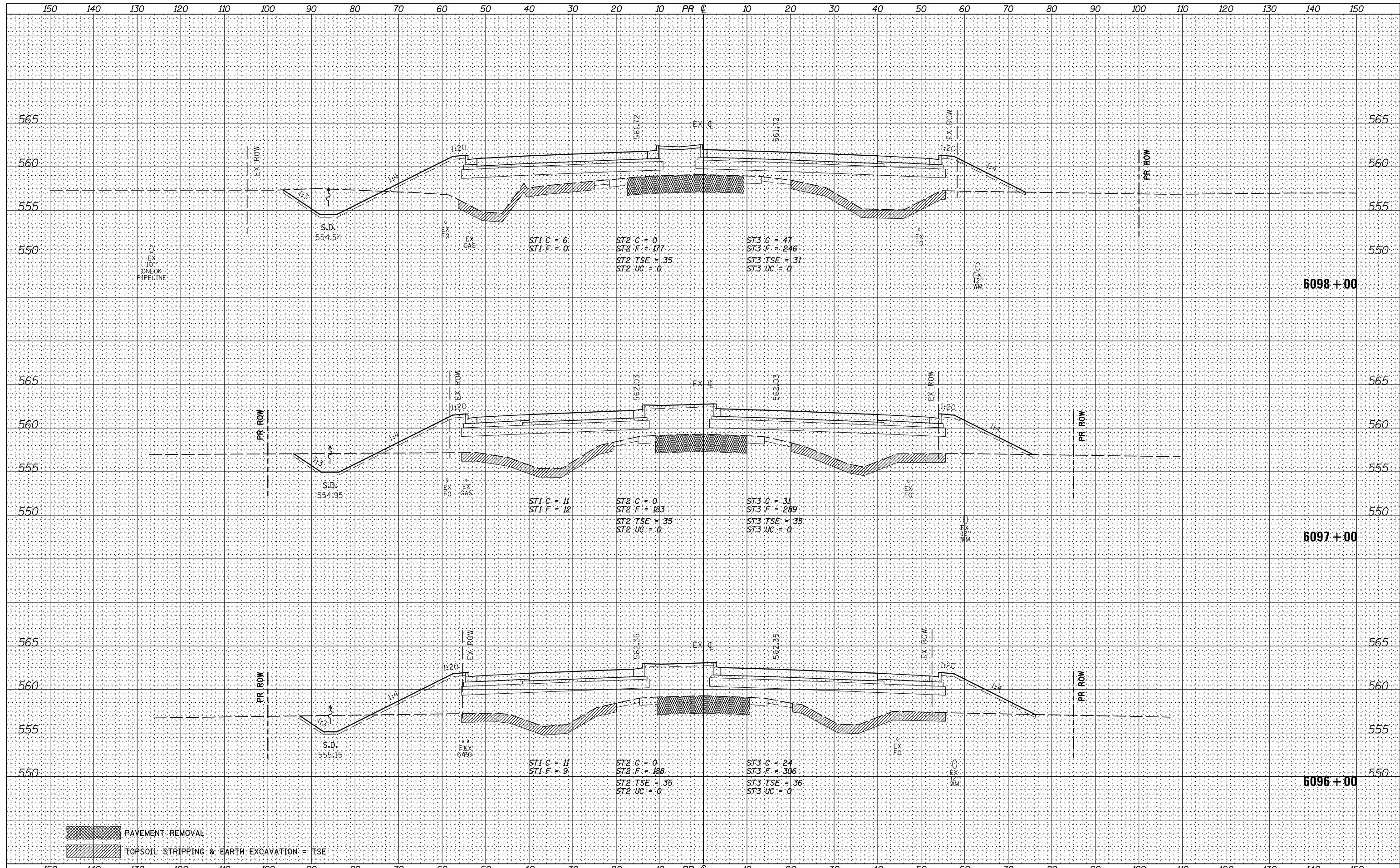
DATE	
BY	
ORIGINAL SURVEY	
SURVEYED	
PLOTTED	
TEMPLATE	
NOTE BOOK	
AREAS CHECKED	
NO.	





PAVEMENT REMOVAL  
 TOPSOIL STRIPPING & EARTH EXCAVATION = TSE

DATE	
BY	
FINAL SURVEY	SURVEYED
NOTE BOOK	PLOTTED
NO.	TEMPLATE
	AREAS
	CHECKED

DATE	
BY	
ORIGINAL SURVEY	SURVEYED
NOTE BOOK	PLOTTED
NO.	TEMPLATE
	AREAS
	CHECKED

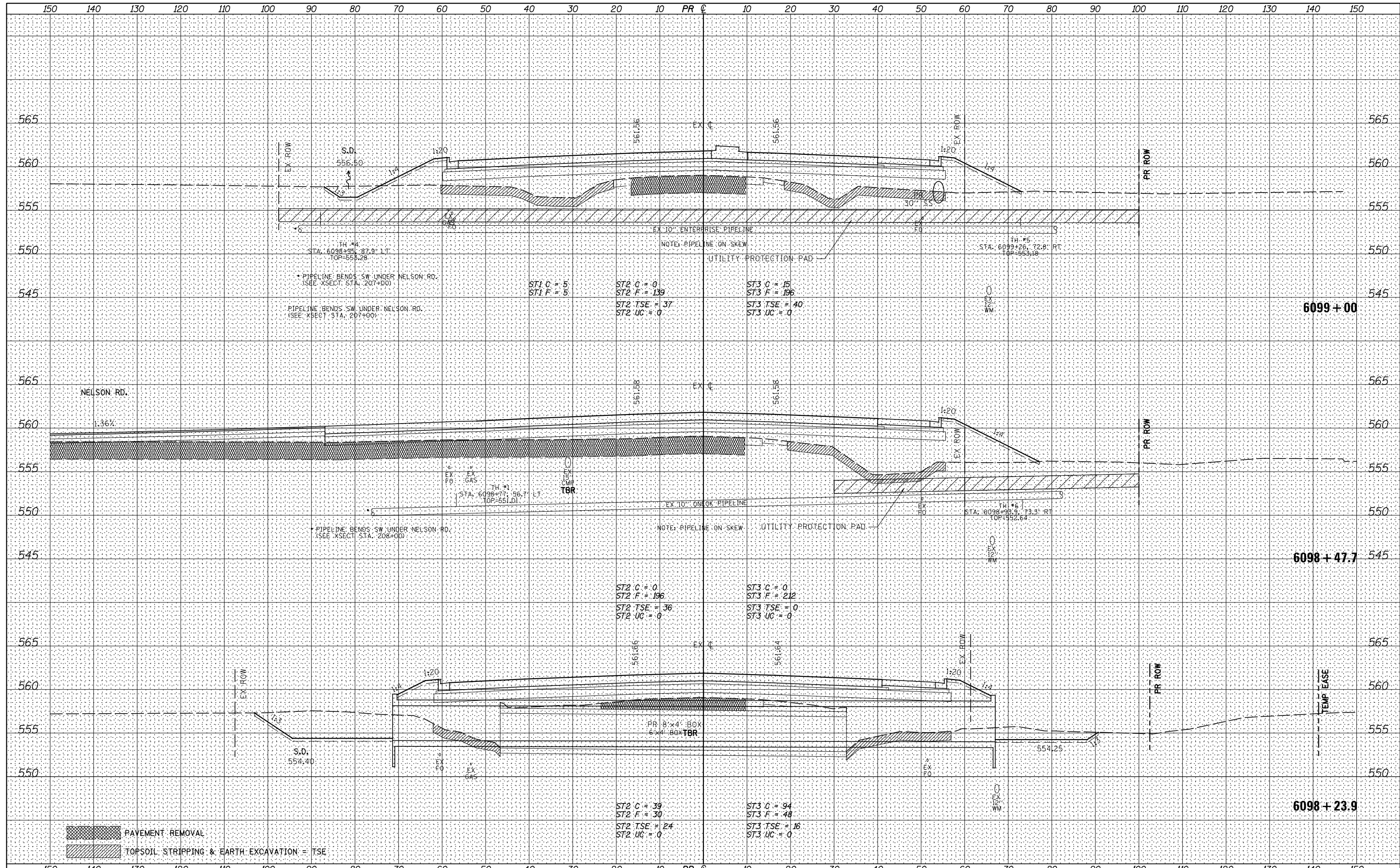


 PAVEMENT REMOVAL  
 TOPSOIL STRIPPING & EARTH EXCAVATION = TSE

FILE NAME =	USER NAME = bdecrane	DESIGNED -	REVISED -	<b>STATE OF ILLINOIS</b> <b>DEPARTMENT OF TRANSPORTATION</b>	<b>IL. RTE. 47 CROSS SECTIONS</b>	F.A.P. R.E.	SECTION	COUNTY	TOTAL SHEETS	SHEET NO.
V:\3195\66883 (South Section)\CADD Sheets\0366883-sht-xsst-IL47.dgn		DRAWN -	REVISED -			326	(110)R, BR & BR-1	GRUNDY	644	539
PLOT SCALE = 20.0000' / in.		CHECKED -	REVISED -			CONTRACT NO. 66883				
PLOT DATE = 8/5/2013		DATE -	REVISED -			SCALE: H=10 V=5	SHEET 58 OF 134 SHEETS	STA. 6096+00 TO STA. 6098+00	ILLINOIS FED. AID PROJECT	

DATE	
BY	
FINAL SURVEY	
NO.	
SURVEYED	
PLOTTED	
TEMPLATE	
AREAS CHECKED	
NOTE BOOK	
AREAS CHECKED	

DATE	
BY	
ORIGINAL SURVEY	
NO.	
SURVEYED	
PLOTTED	
TEMPLATE	
AREAS CHECKED	
NOTE BOOK	
AREAS CHECKED	

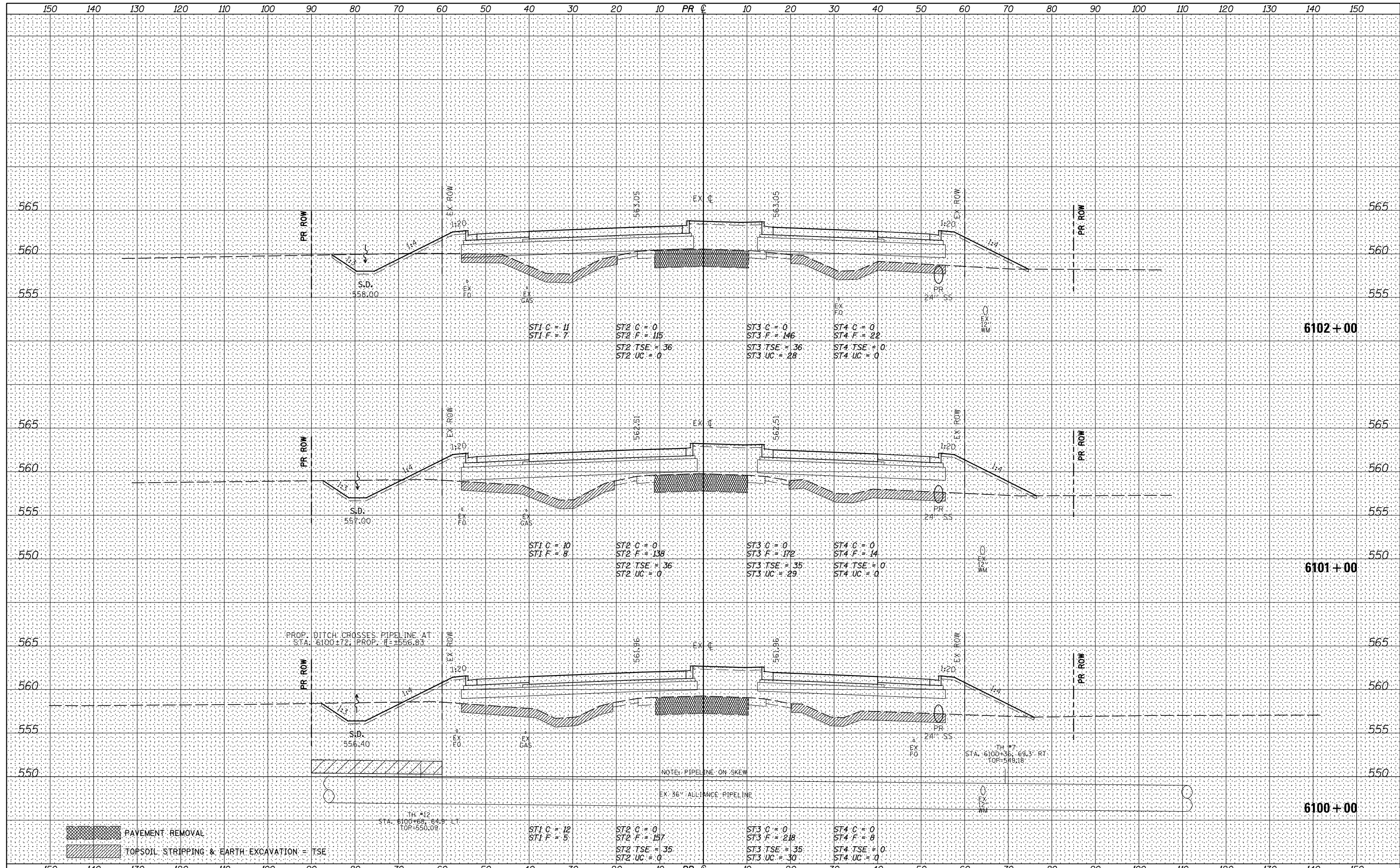


PAVEMENT REMOVAL  
 TOPSOIL STRIPPING & EARTH EXCAVATION = TSE

FILE NAME = V:\3195\66883 (South Section)\CADD Sheets\0366883-sht-xsst-IL47.dgn	USER NAME = bdecreane	DESIGNED -	REVISED -	<b>STATE OF ILLINOIS</b> <b>DEPARTMENT OF TRANSPORTATION</b>	<b>IL. RTE. 47 CROSS SECTIONS</b> SCALE: H=10 V=5 SHEET 59 OF 134 SHEETS STA. 6098+23.9 TO STA. 6099+00	F.A.P. RTE. 326	SECTION (110)R, BR & BR-1	COUNTY GRUNDY	TOTAL SHEETS 644	SHEET NO. 540
PLOT SCALE = 20.0000' / in.	CHECKED -	REVISED -	CONTRACT NO. 66883							
PLOT DATE = 8/5/2013	DATE -	REVISED -	ILLINOIS FED. AID PROJECT							

DATE	
BY	
FINAL SURVEY	
SURVEYED	
PLOTTED	
TEMPLATE	
NOTE BOOK	
AREAS CHECKED	
AREAS CHECKED	

DATE	
BY	
ORIGINAL SURVEY	
SURVEYED	
PLOTTED	
TEMPLATE	
NOTE BOOK	
AREAS CHECKED	
AREAS CHECKED	



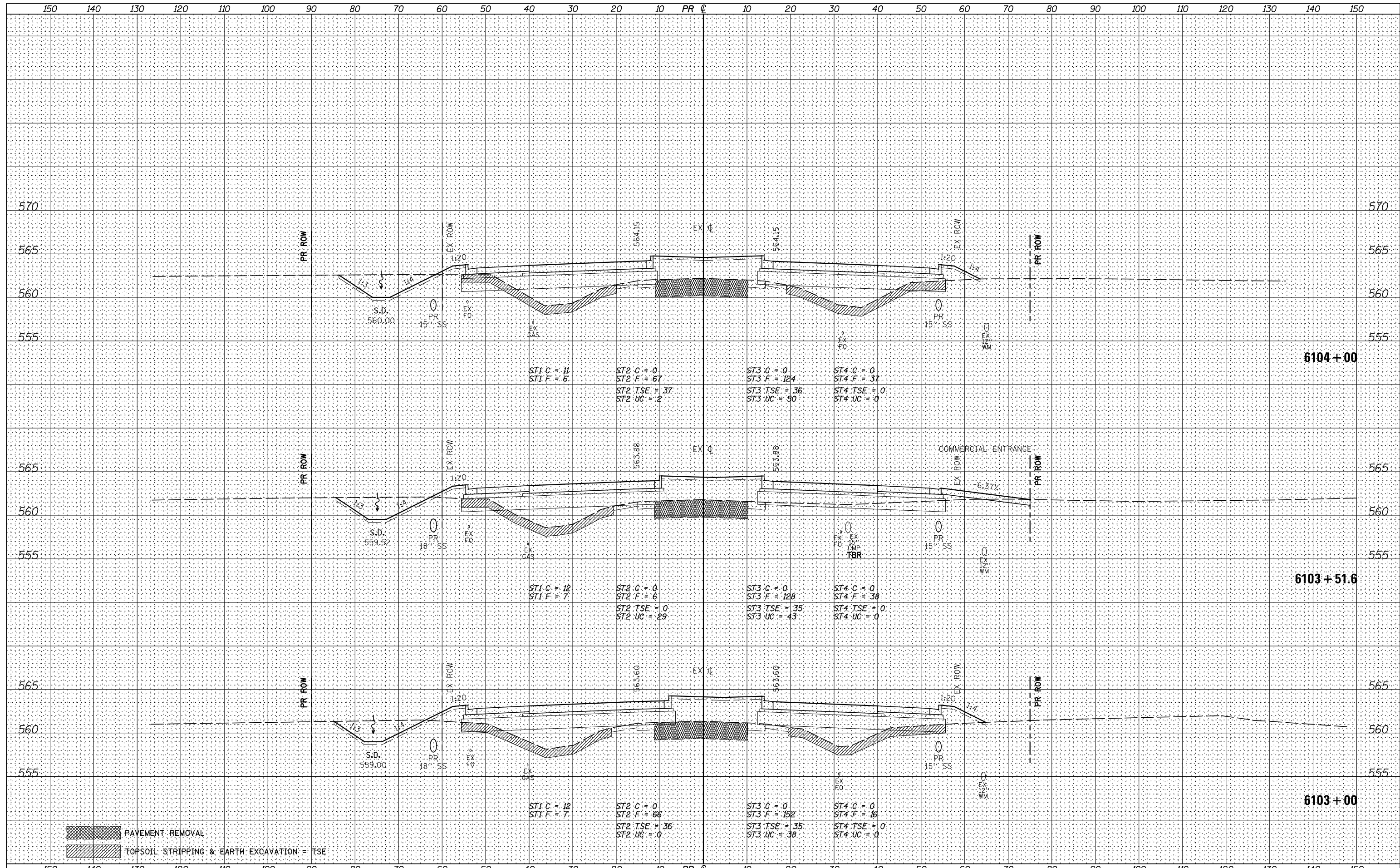
PAVEMENT REMOVAL  
 TOPSOIL STRIPPING & EARTH EXCAVATION = TSE

FILE NAME =	USER NAME = bdecreane	DESIGNED -	REVISED -	<b>STATE OF ILLINOIS</b> <b>DEPARTMENT OF TRANSPORTATION</b>	<b>IL. RTE. 47 CROSS SECTIONS</b>	F.A.P. RTE.	SECTION	COUNTY	TOTAL SHEETS	SHEET NO.
V:\3195\66883 (South Section)\CADD Sheets\0366883-sh1-xssht-IL47.dgn		DRAWN -	REVISED -			326	(110)R, BR & BR-1	GRUNDY	644	541
PLOT SCALE = 20.0000' / in.		CHECKED -	REVISED -			CONTRACT NO. 66883				
XS.SHEET		DATE -	REVISED -			ILLINOIS FED. AID PROJECT				

SCALE: H=10 V=5 SHEET 60 OF 134 SHEETS STA. 6100+00 TO STA. 6102+00

DATE	
BY	
FINAL SURVEY	
SURVEYED	
PLOTTED	
TEMPLATE	
NOTE BOOK	
AREAS CHECKED	
NO.	

DATE	
BY	
ORIGINAL SURVEY	
SURVEYED	
PLOTTED	
TEMPLATE	
NOTE BOOK	
AREAS CHECKED	
NO.	



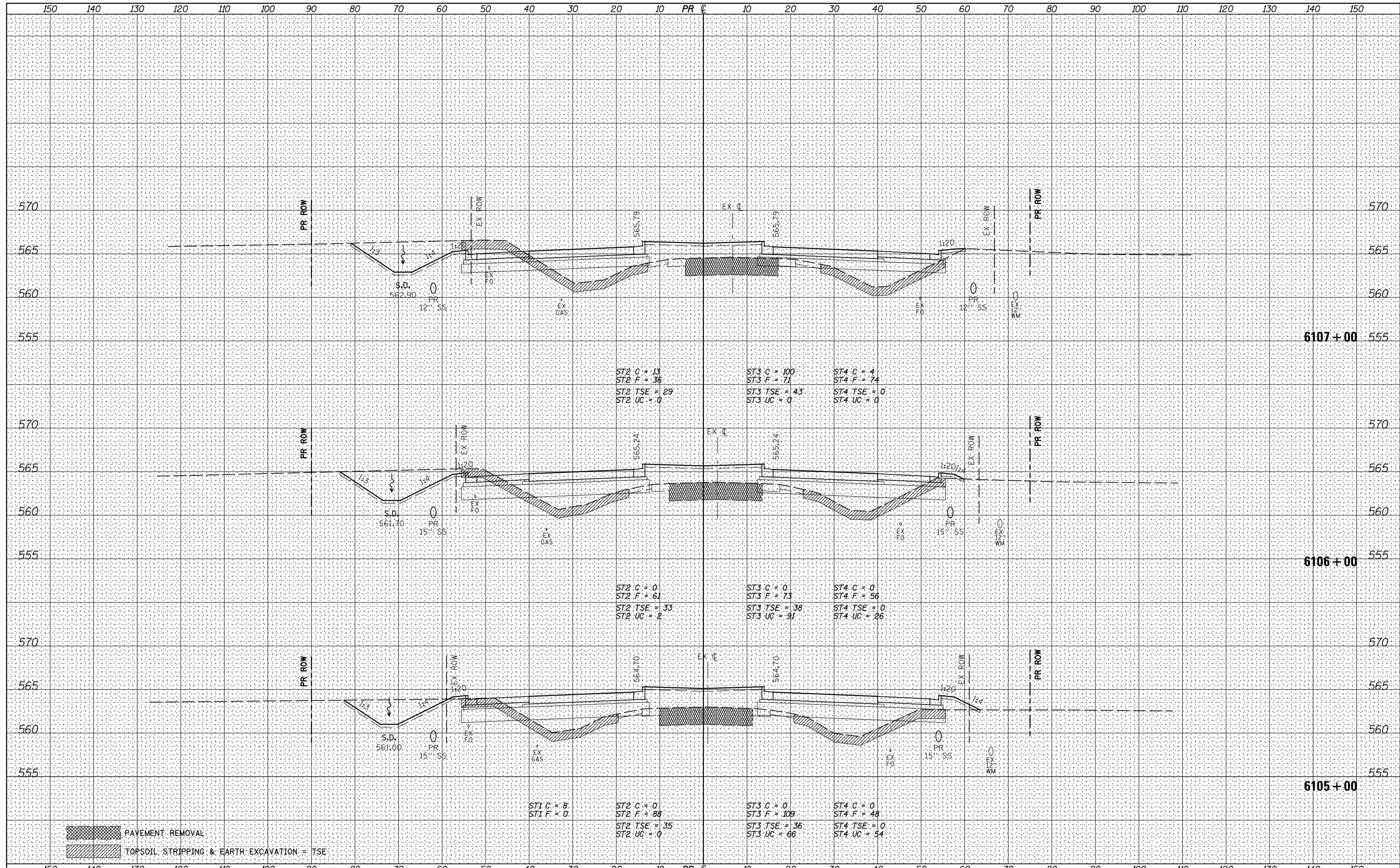
PAVEMENT REMOVAL  
 TOPSOIL STRIPPING & EARTH EXCAVATION = TSE

FILE NAME = V:\3195\66883 (South Section)\CADD Sheets\0366883-sht-xsst-IL47.dgn	USER NAME = bdecaene	DESIGNED -	REVISED -	<b>STATE OF ILLINOIS</b> <b>DEPARTMENT OF TRANSPORTATION</b>	<b>IL. RTE. 47 CROSS SECTIONS</b>	F.A.P. RTE. 326	SECTION (110)R, BR & BR-1	COUNTY GRUNDY	TOTAL SHEETS 644	SHEET NO. 542	
PLOT SCALE = 20.0000' / in.	CHECKED -	REVISED -	SCALE: H=10 V=5			SHEET 61 OF 134 SHEETS	STA. 6103+00 TO STA. 6104+00	CONTRACT NO. 66883		ILLINOIS FED. AID PROJECT	
PLOT DATE = 8/5/2013	DATE -	REVISED -									



DATE	
BY	
FINAL SURVEY	
PLOTTED	
TEMPLATE	
NOTE BOOK	
AREAS CHECKED	
NO.	

DATE	
BY	
ORIGINAL SURVEY	
PLOTTED	
TEMPLATE	
NOTE BOOK	
AREAS CHECKED	
NO.	



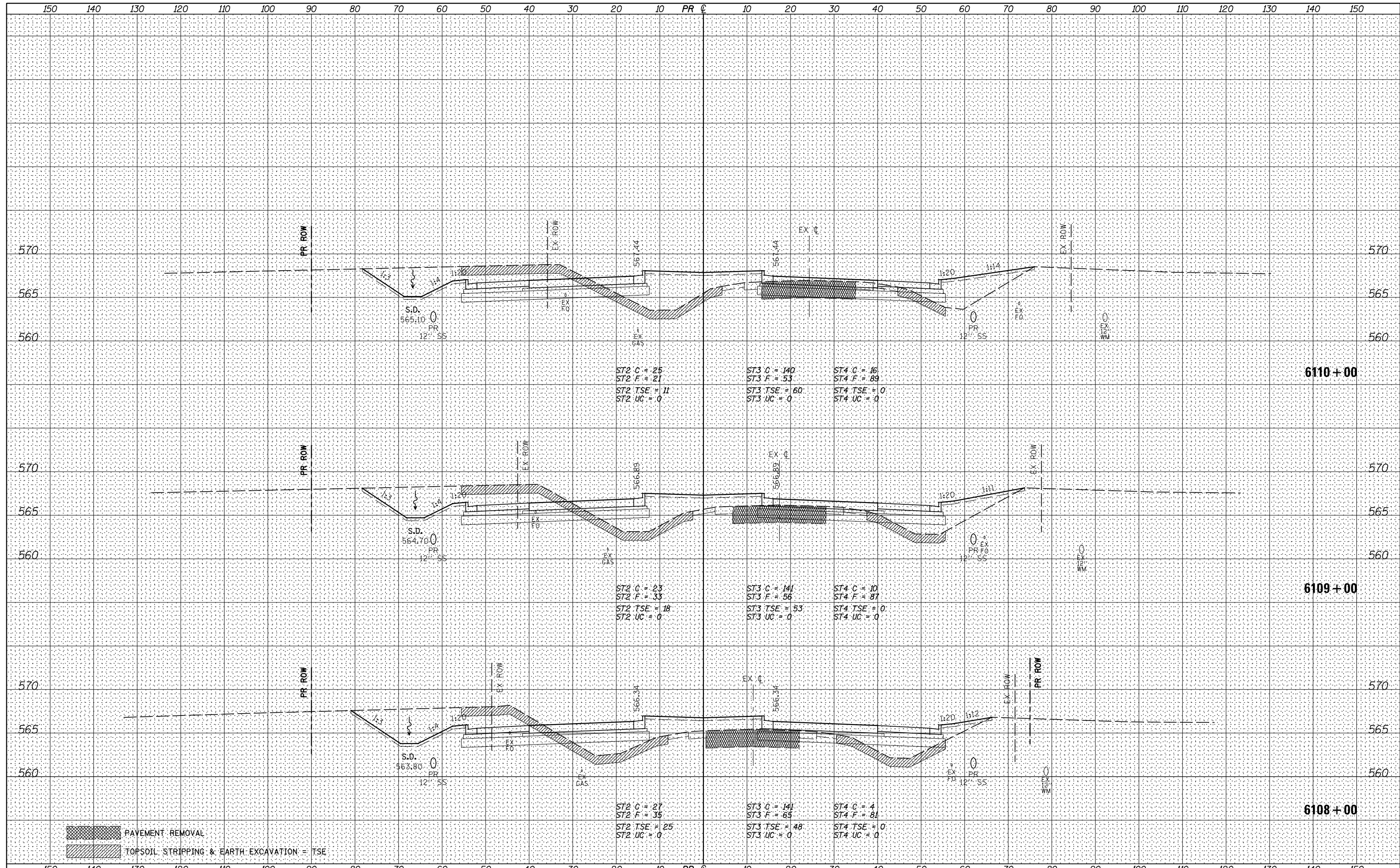
 PAVEMENT REMOVAL  
 TOPSOIL STRIPPING & EARTH EXCAVATION = TSE

FILE NAME =	USER NAME = bdecreane	DESIGNED -	REVISED -	<b>STATE OF ILLINOIS DEPARTMENT OF TRANSPORTATION</b>	<b>IL. RTE. 47 CROSS SECTIONS</b>	F.A.P. RTE.	SECTION	COUNTY	TOTAL SHEETS	SHEET NO.
V:\3195\66883 (South Section)\CADD Sheets\0366883-sht-xsst-IL47.dgn		DRAWN -	REVISED -			326	(110)R, BR & BR-1	GRUNDY	644	543
PLOT SCALE = 20.0000' / in.		CHECKED -	REVISED -			CONTRACT NO. 66883				
PLOT DATE = 8/5/2013		DATE -	REVISED -			ILLINOIS FED. AID PROJECT				

SCALE: H=10 V=5 SHEET 62 OF 134 SHEETS STA. 6105+00 TO STA. 6107+00

DATE	
BY	
FINAL SURVEY	SURVEYED
NOTE BOOK	PLOTTED
NO.	TEMPLATE
	AREAS CHECKED
	AREAS CHECKED

DATE	
BY	
ORIGINAL SURVEY	SURVEYED
NOTE BOOK	PLOTTED
NO.	TEMPLATE
	AREAS CHECKED
	AREAS CHECKED

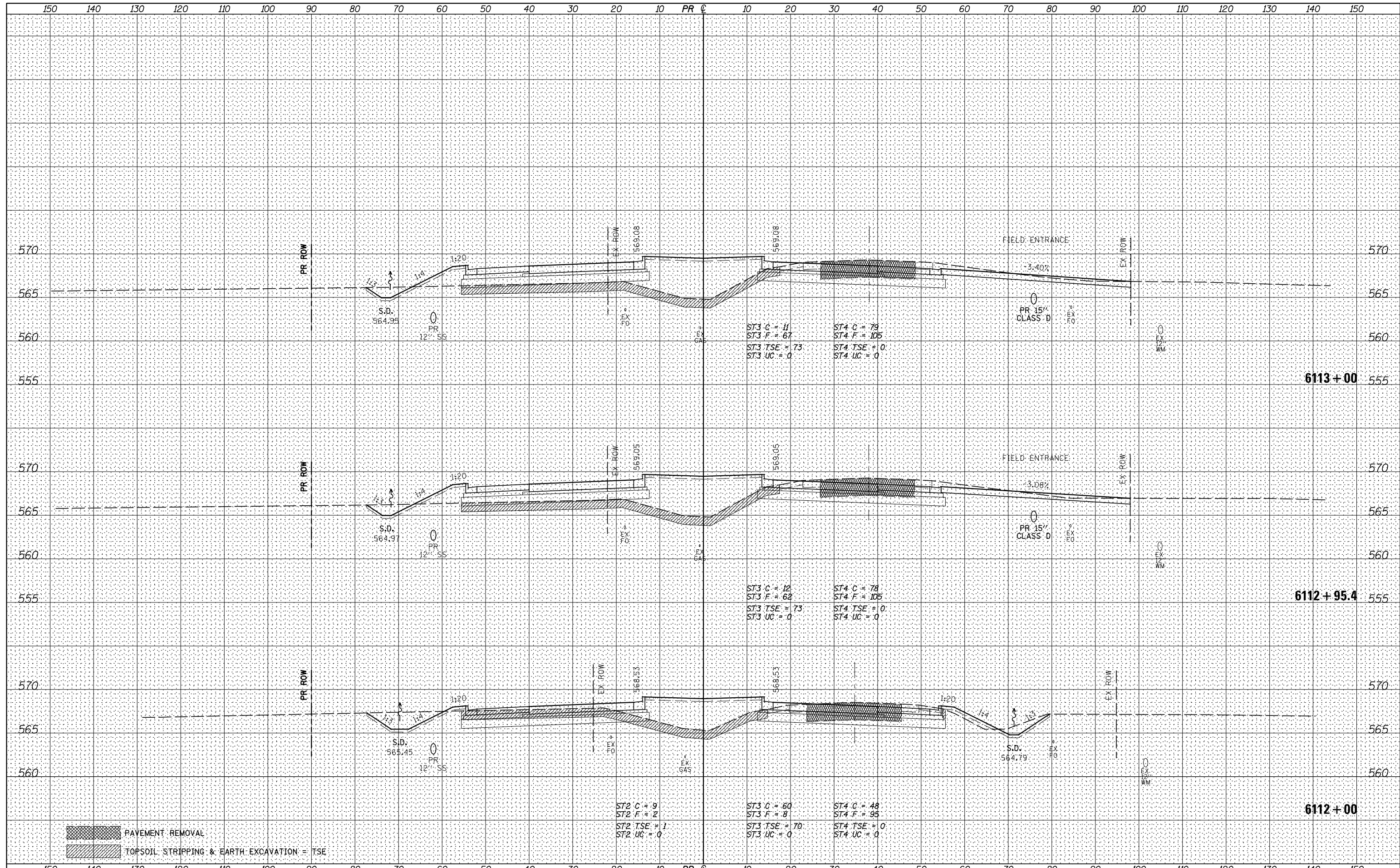




PAVEMENT REMOVAL  
 TOPSOIL STRIPPING & EARTH EXCAVATION = TSE



DATE	
BY	
FINAL SURVEY	
PLOTTED	
TEMPLATE	
NOTE BOOK	
AREAS CHECKED	
NO.	

DATE	
BY	
ORIGINAL SURVEY	
PLOTTED	
TEMPLATE	
AREAS CHECKED	
NO.	



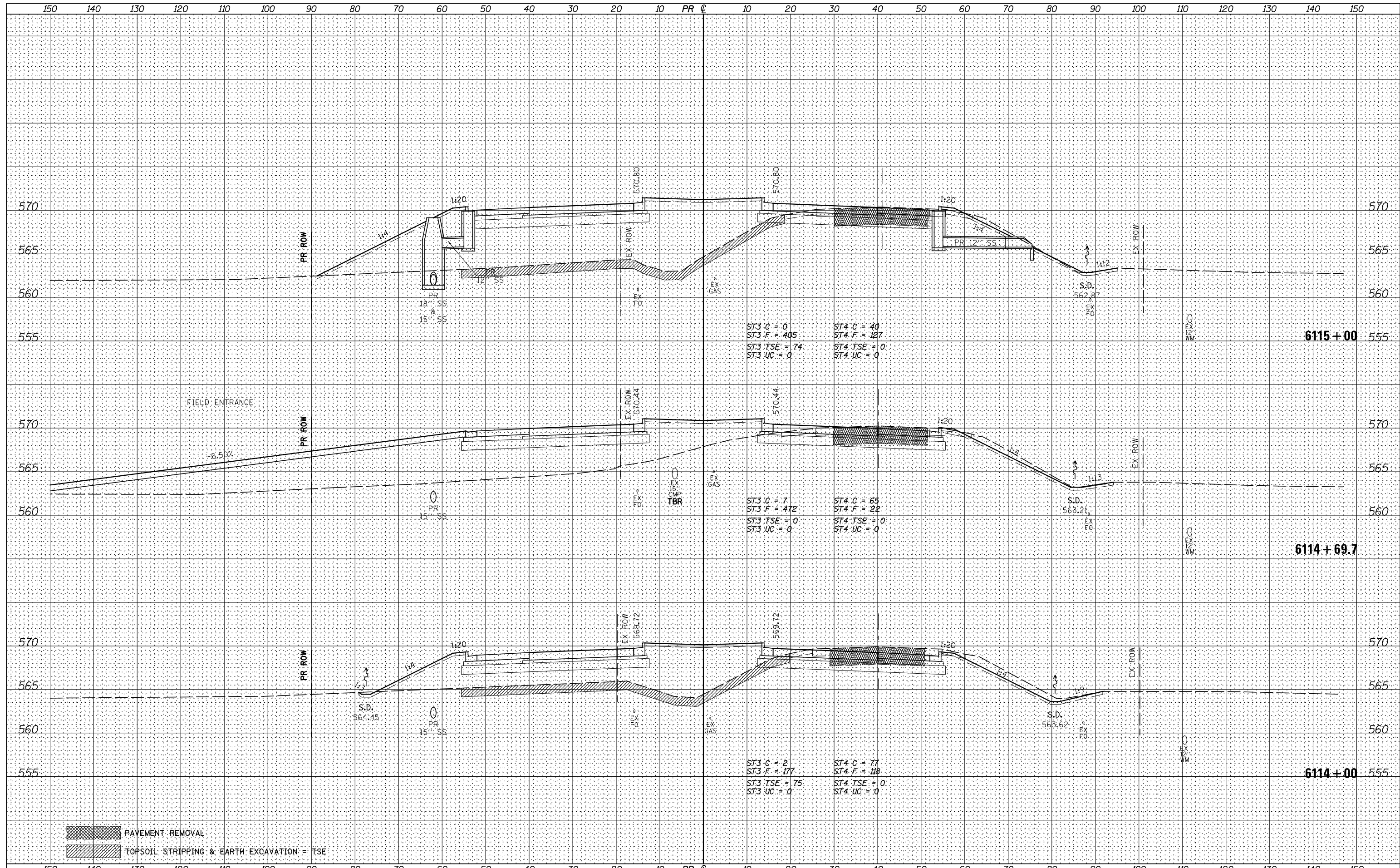
 PAVEMENT REMOVAL  
 TOPSOIL STRIPPING & EARTH EXCAVATION = TSE



FILE NAME =	USER NAME = bdecreane	DESIGNED -	REVISED -	<b>STATE OF ILLINOIS</b> <b>DEPARTMENT OF TRANSPORTATION</b>	<b>IL. RTE. 47 CROSS SECTIONS</b>	F.A.P. RTE.	SECTION	COUNTY	TOTAL SHEETS	SHEET NO.
V:\3195\66883 (South Section)\CADD Sheets\0366883-sht-xsst-IL47.dgn		DRAWN -	REVISED -			326	(110)R, BR & BR-1	GRUNDY	644	546
PLOT SCALE = 20.0000' / in.		CHECKED -	REVISED -			CONTRACT NO. 66883				
PLOT DATE = 8/5/2013		DATE -	REVISED -			ILLINOIS FED. AID PROJECT				

SCALE: H=10 V=5 SHEET 65 OF 134 SHEETS STA. 6112+00 TO STA. 6113+00

DATE	
BY	
NO.	
FINAL SURVEY	SURVEYED
NOTE BOOK	PLOTTED
AREAS CHECKED	TEMPLATE
	AREAS CHECKED

DATE	
BY	
NO.	
ORIGINAL SURVEY	SURVEYED
NOTE BOOK	PLOTTED
AREAS CHECKED	TEMPLATE
	AREAS CHECKED



 PAVEMENT REMOVAL  
 TOPSOIL STRIPPING & EARTH EXCAVATION = TSE

FILE NAME = V:\3195\66883 (South Section)\CADD Sheets\0366883-sht-xsst-IL47.dgn	USER NAME = bdecrane	DESIGNED -	REVISED -	<b>STATE OF ILLINOIS</b> <b>DEPARTMENT OF TRANSPORTATION</b>	<b>IL. RTE. 47 CROSS SECTIONS</b> SECTION (110)R, BR & BR-1 COUNTY GRUNDY TOTAL SHEETS 644 SHEET NO. 547 CONTRACT NO. 66883
PLOT SCALE = 20.0000' / in.	CHECKED -	REVISED -	REVISED -		
PLOT DATE = 8/5/2013	DATE -	REVISED -	REVISED -		
XS.SHEET					

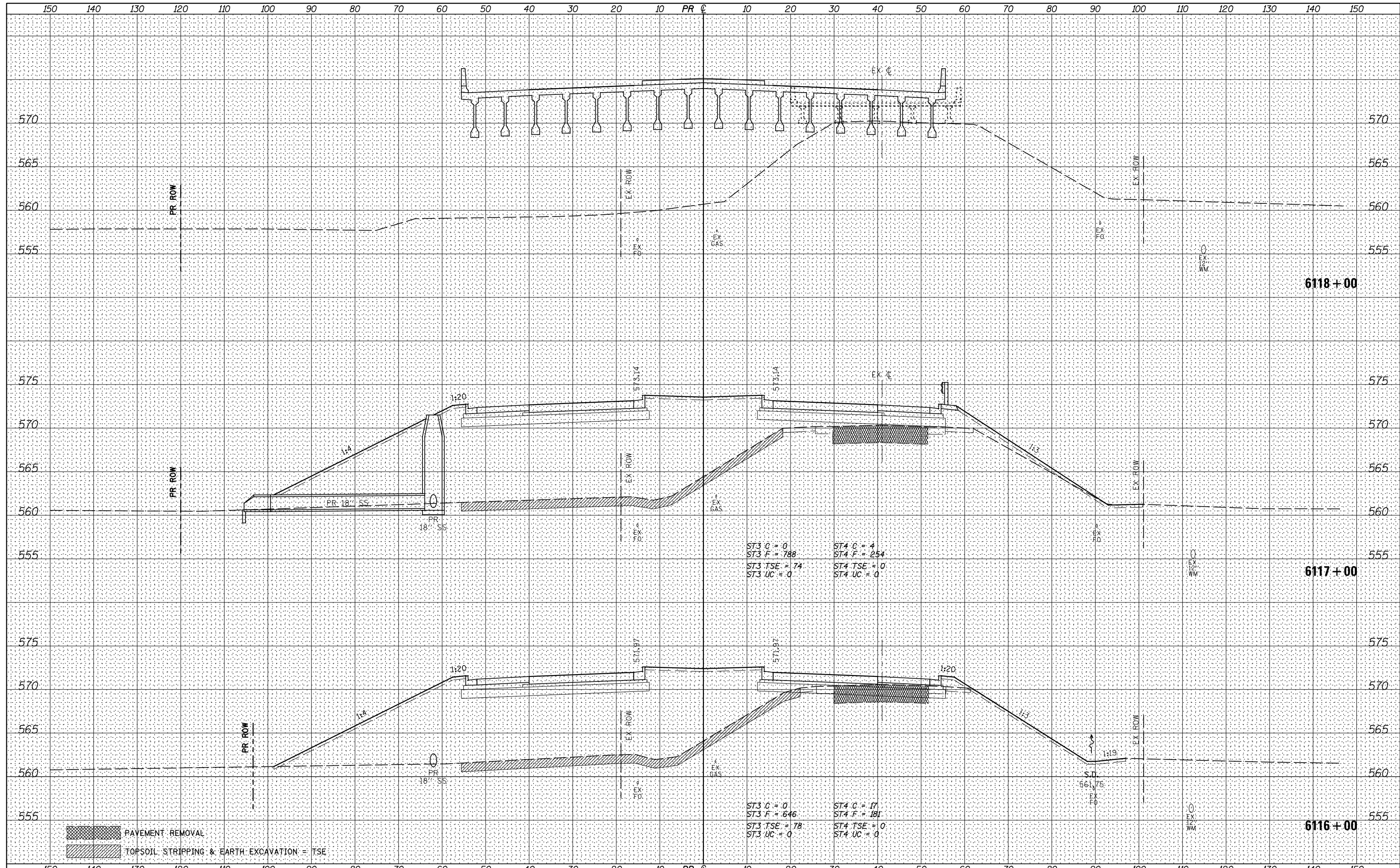
SCALE: H=10 V=5 SHEET 66 OF 134 SHEETS STA. 6114+00 TO STA. 6115+00

ILLINOIS FED. AID PROJECT



DATE	
BY	
NO.	
FINAL SURVEY	SURVEYED
NOTE BOOK	PLOTTED
AREAS CHECKED	TEMPLATE
	AREAS CHECKED

DATE	
BY	
NO.	
ORIGINAL SURVEY	SURVEYED
NOTE BOOK	PLOTTED
AREAS CHECKED	TEMPLATE
	AREAS CHECKED

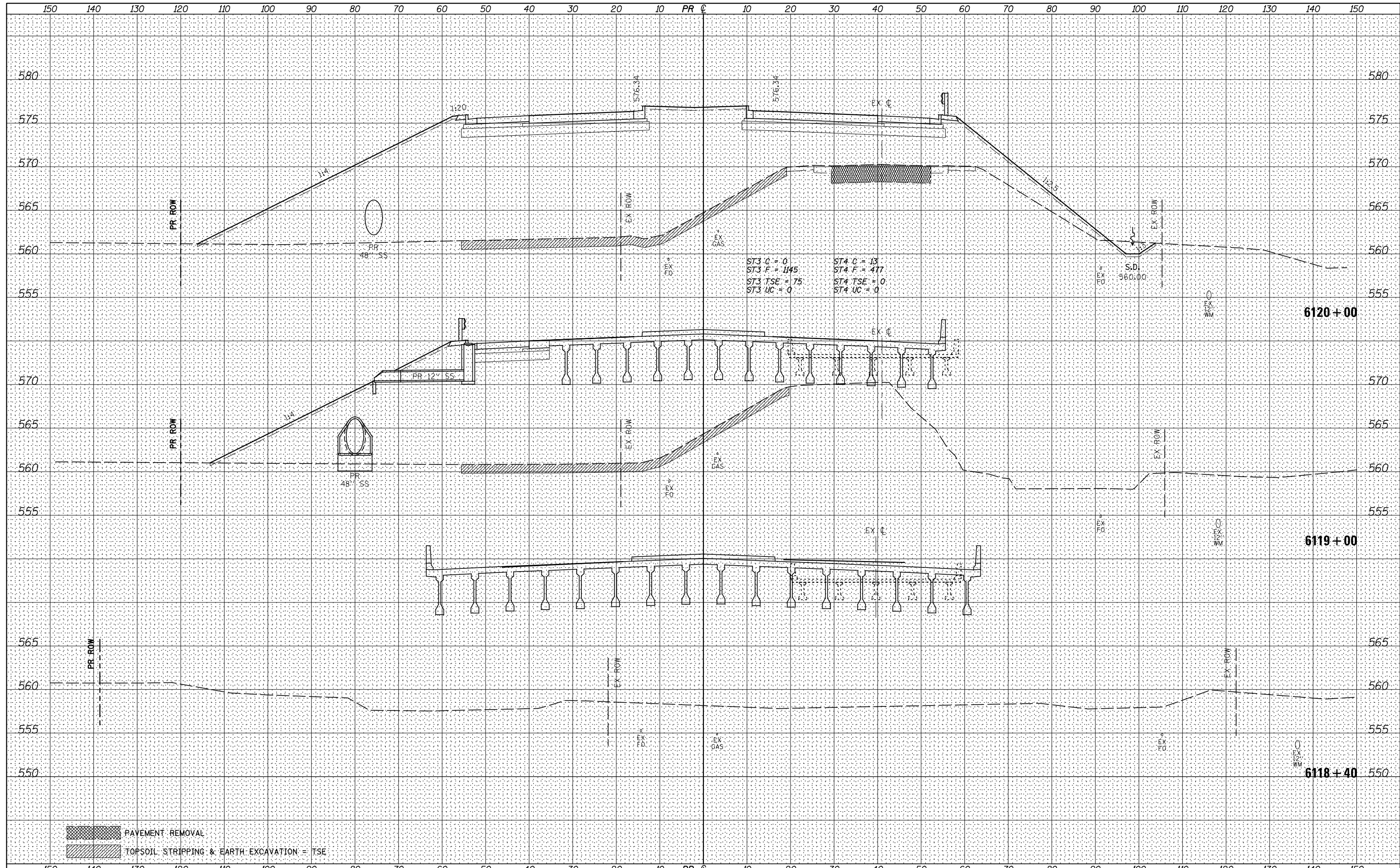


FILE NAME =	USER NAME = bdecrane	DESIGNED -	REVISED -	<b>STATE OF ILLINOIS</b> <b>DEPARTMENT OF TRANSPORTATION</b>	<b>IL. RTE. 47 CROSS SECTIONS</b>	F.A.P. R.T.E.	SECTION	COUNTY	TOTAL SHEETS	SHEET NO.
V:\3195\66883 (South Section)\CADD Sheets\0366883-sh1-xssht-IL47.dgn		DRAWN -	REVISED -			326	(110)R, BR & BR-1	GRUNDY	644	548
PLOT SCALE = 20.0000' / in.		CHECKED -	REVISED -			CONTRACT NO. 66883				
PLOT DATE = 8/5/2013		DATE -	REVISED -			ILLINOIS FED. AID PROJECT				

SCALE: H=10 V=5 SHEET 67 OF 134 SHEETS STA. 6116+00 TO STA. 6118+00

DATE	
BY	
FINAL SURVEY	SURVEYED
NOTE BOOK	PLOTTED
NO.	TEMPLATE
	AREAS CHECKED
	AREAS CHECKED

DATE	
BY	
ORIGINAL SURVEY	SURVEYED
NOTE BOOK	PLOTTED
NO.	TEMPLATE
	AREAS CHECKED
	AREAS CHECKED

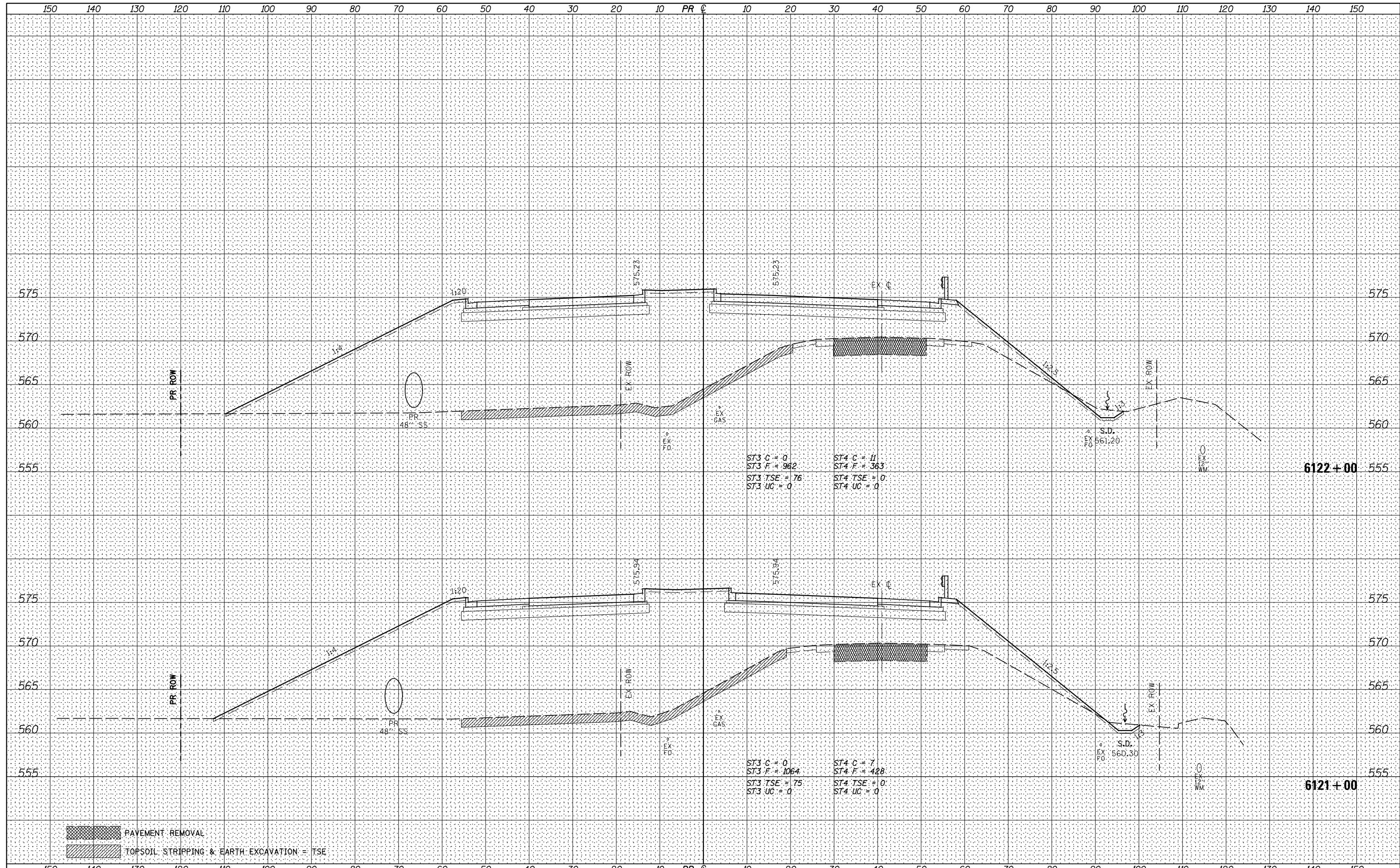




ST3 C = 0      ST4 C = 13  
 ST3 F = 1145    ST4 F = 477  
 ST3 TSE = 75    ST4 TSE = 0  
 ST3 UC = 0      ST4 UC = 0

PAVEMENT REMOVAL  
 TOPSOIL STRIPPING & EARTH EXCAVATION = TSE

DATE	
BY	
FINAL SURVEY	SURVEYED
NOTE BOOK	PLOTTED
NO.	TEMPLATE
	AREAS CHECKED
	AREAS CHECKED

DATE	
BY	
ORIGINAL SURVEY	SURVEYED
NOTE BOOK	PLOTTED
NO.	TEMPLATE
	AREAS CHECKED
	AREAS CHECKED



 PAVEMENT REMOVAL  
 TOPSOIL STRIPPING & EARTH EXCAVATION = TSE

FILE NAME = V:\3195\66883 (South Section)\CADD Sheets\0366883-sht-xsht-IL47.dgn	USER NAME = bdecreane	DESIGNED -	REVISED -	<b>STATE OF ILLINOIS</b> <b>DEPARTMENT OF TRANSPORTATION</b>	<b>IL. RTE. 47 CROSS SECTIONS</b> SECTION 326 (110/R, BR & BR-1) COUNTY GRUNDY CONTRACT NO. 66883	F.A.P. RTE. 326	SECTION (110/R, BR & BR-1)	COUNTY GRUNDY	TOTAL SHEETS 644	SHEET NO. 550		
PLOT SCALE = 20.0000' / in.	CHECKED -	REVISED -	SCALE: H=10 V=5			SHEET 69 OF 134 SHEETS	STA. 6121+00	TO STA. 6122+00	ILLINOIS FED. AID PROJECT			
PLOT DATE = 8/5/2013	DATE -	REVISED -										
XS.SHEET												

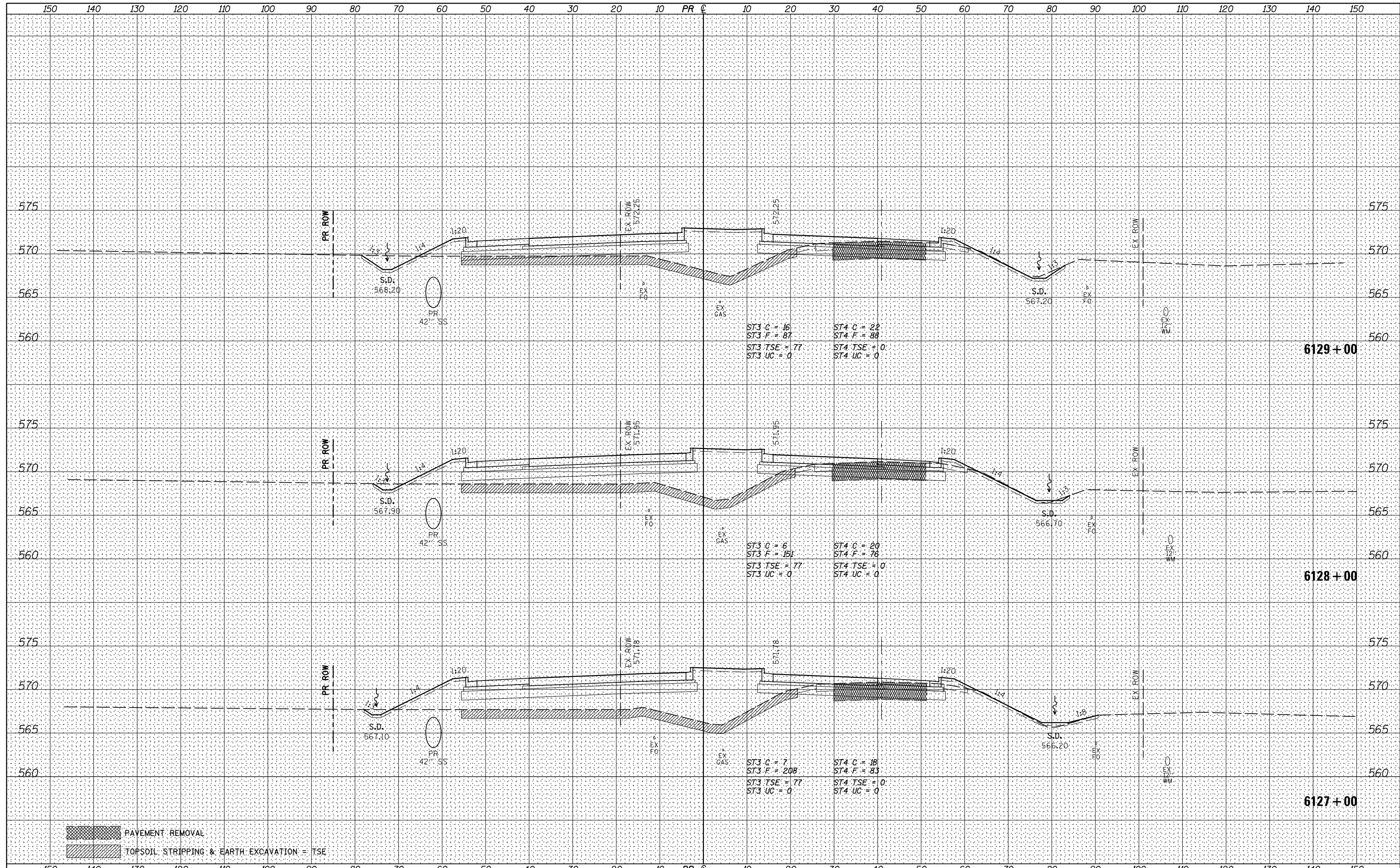






DATE	
BY	
FINAL SURVEY	
SURVEYED	
PLOTTED	
TEMPLATE	
NOTE BOOK	
AREAS CHECKED	
AREAS CHECKED	

DATE	
BY	
ORIGINAL SURVEY	
SURVEYED	
PLOTTED	
TEMPLATE	
NOTE BOOK	
AREAS CHECKED	
AREAS CHECKED	



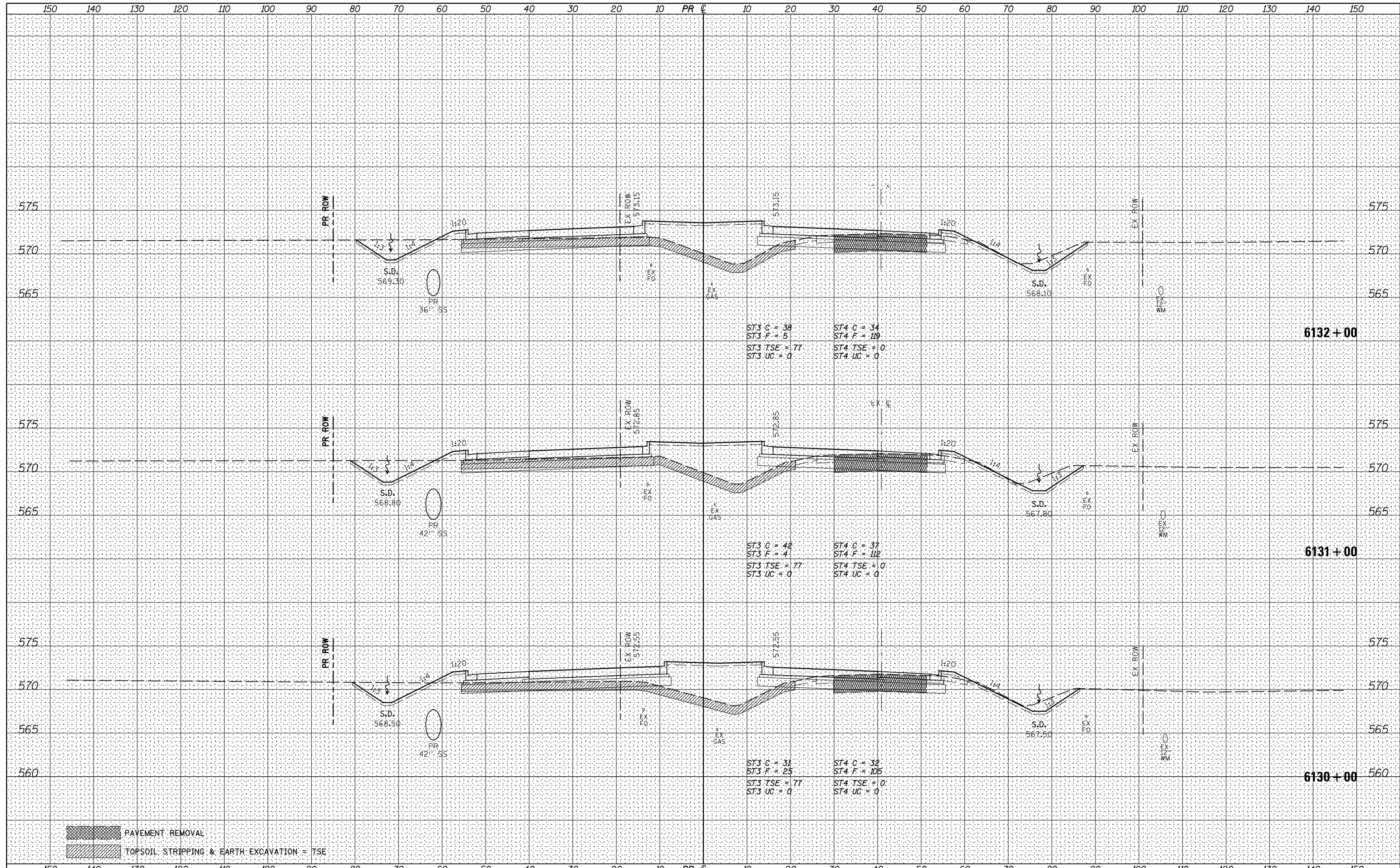
 PAVEMENT REMOVAL  
 TOPSOIL STRIPPING & EARTH EXCAVATION = TSE



FILE NAME =	USER NAME = bdecrane	DESIGNED -	REVISED -	<b>STATE OF ILLINOIS</b> <b>DEPARTMENT OF TRANSPORTATION</b>	<b>IL. RTE. 47 CROSS SECTIONS</b>	F.A.P. RTE.	SECTION	COUNTY	TOTAL SHEETS	SHEET NO.
V:\3195\66883 (South Section)\CADD Sheets\0366883-sht-xsst-IL47.dgn		DRAWN -	REVISED -			326	(110)R, BR & BR-1	GRUNDY	644	553
PLOT SCALE = 20.0000' / in.		CHECKED -	REVISED -			CONTRACT NO. 66883				
PLOT DATE = 8/5/2013		DATE -	REVISED -			ILLINOIS FED. AID PROJECT				

SCALE: H=10 V=5 SHEET 72 OF 134 SHEETS STA. 6127+00 TO STA. 6129+00

DATE	
BY	
FINAL SURVEY	SURVEYED
NOTE BOOK	PLOTTED
NO.	TEMPLATE
	AREAS CHECKED
	AREAS CHECKED

DATE	
BY	
ORIGINAL SURVEY	SURVEYED
NOTE BOOK	PLOTTED
NO.	TEMPLATE
	AREAS CHECKED
	AREAS CHECKED

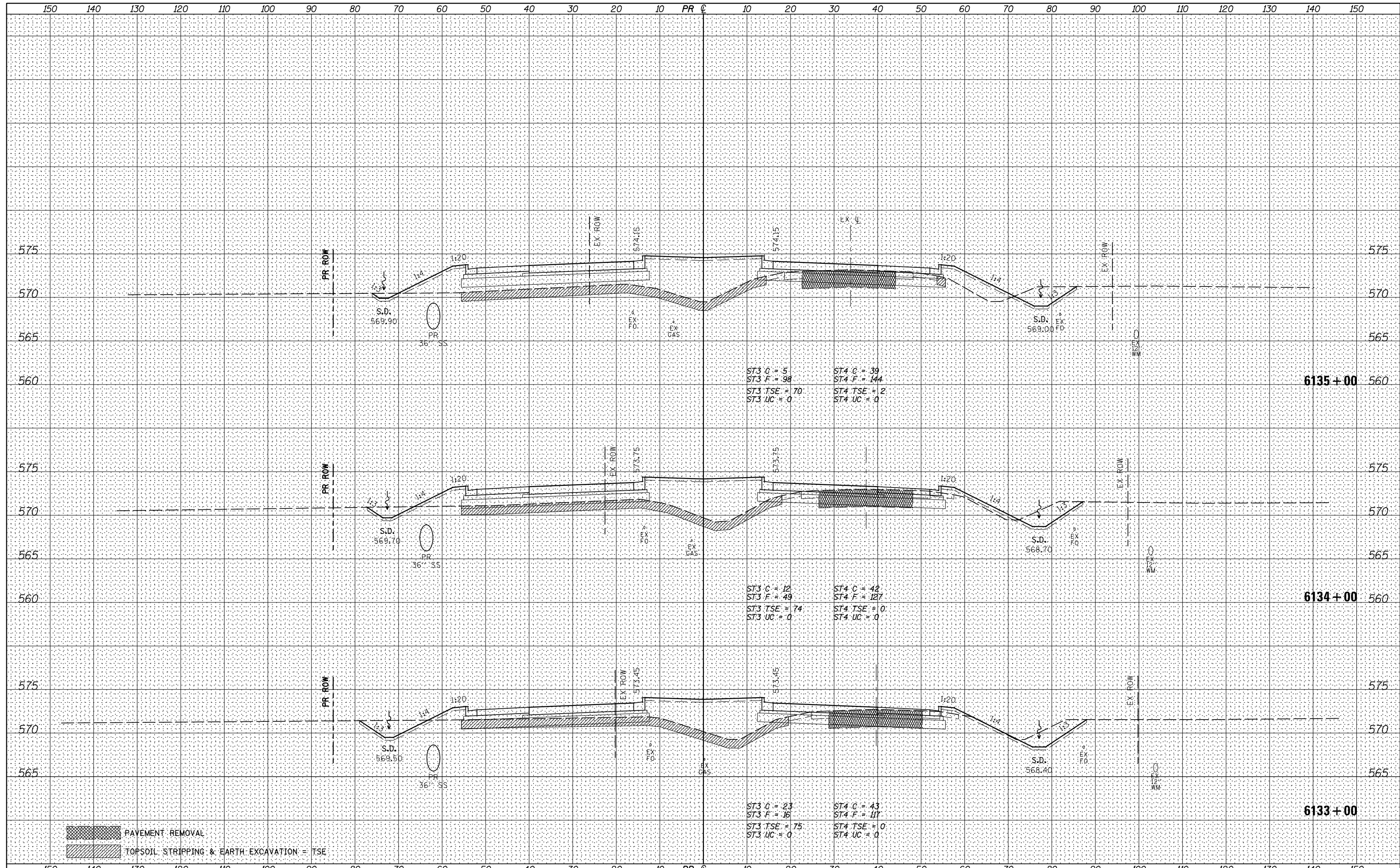


 PAVEMENT REMOVAL  
 TOPSOIL STRIPPING & EARTH EXCAVATION = TSE

FILE NAME =	USER NAME = bdcraene	DESIGNED -	REVISED -	<b>STATE OF ILLINOIS</b> <b>DEPARTMENT OF TRANSPORTATION</b>	<b>IL. RTE. 47 CROSS SECTIONS</b> SCALE: H=10 V=5 SHEET 73 OF 134 SHEETS STA. 6130+00 TO STA. 6132+00	F.A.P. RTE.	SECTION	COUNTY	TOTAL SHEETS	SHEET NO.
V:\3195\66883 (South Section)\CADD Sheets\0366883-sht-xsst-IL47.dgn		DRAWN -	REVISED -			326	(110)R, BR & BR-1	GRUNDY	644	554
PLOT SCALE = 20.0000' / in.		CHECKED -	REVISED -			CONTRACT NO.				
PLOT DATE = 8/5/2013		DATE -	REVISED -			ILLINOIS FED. AID PROJECT				

DATE	
BY	
FINAL SURVEY	SURVEYED
NOTE BOOK	PLOTTED
NO.	TEMPLATE
	AREAS CHECKED
	AREAS CHECKED

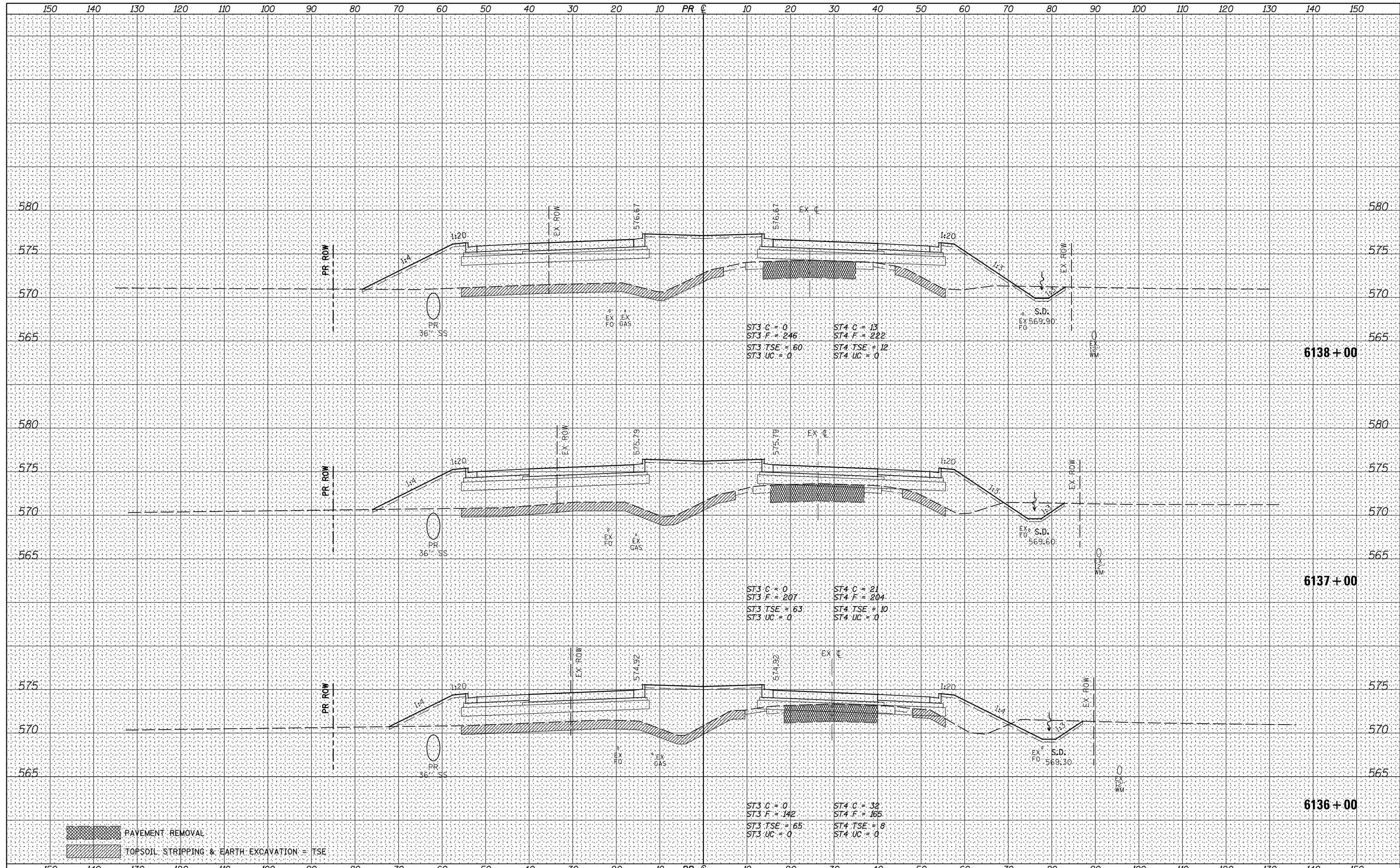
DATE	
BY	
ORIGINAL SURVEY	SURVEYED
NOTE BOOK	PLOTTED
NO.	TEMPLATE
	AREAS CHECKED
	AREAS CHECKED



FILE NAME =	USER NAME = bdecreane	DESIGNED -	REVISED -	<b>STATE OF ILLINOIS</b> <b>DEPARTMENT OF TRANSPORTATION</b>	<b>IL. RTE. 47 CROSS SECTIONS</b> SCALE: H=10 V=5 SHEET 74 OF 134 SHEETS STA. 6133+00 TO STA. 6135+00	F.A.P. RTE.	SECTION	COUNTY	TOTAL SHEETS	SHEET NO.
V:\3195\66883 (South Section)\CADD Sheets\0366883-sht-xsst-IL47.dgn		DRAWN -	REVISED -			326	(110)R, BR & BR-1	GRUNDY	644	555
PLOT SCALE = 20.0000' / in.		CHECKED -	REVISED -			CONTRACT NO. 66883				
PLOT DATE = 8/5/2013		DATE -	REVISED -			ILLINOIS FED. AID PROJECT				

DATE	
BY	
SURVEYED	
PLOTTED	
TEMPLATE	
NOTE BOOK	
AREAS CHECKED	
NO.	

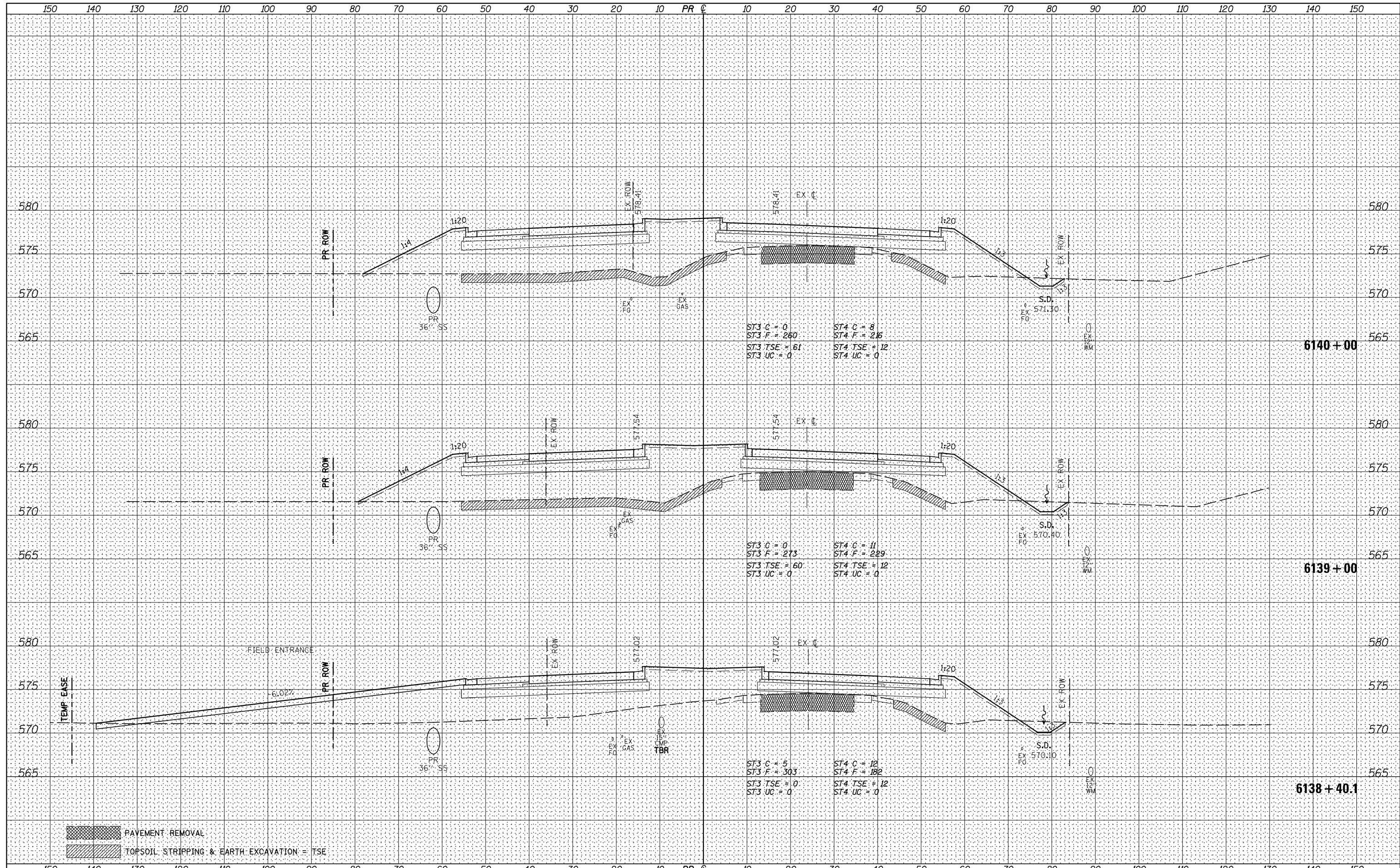
DATE	
BY	
SURVEYED	
PLOTTED	
TEMPLATE	
NOTE BOOK	
AREAS CHECKED	
NO.	



PAVEMENT REMOVAL  
 TOPSOIL STRIPPING & EARTH EXCAVATION = TSE

BY	DATE
SURVEYED	
PLOTTED	
TEMPLATE	
AREAS CHECKED	
NO.	

BY	DATE
SURVEYED	
PLOTTED	
TEMPLATE	
AREAS CHECKED	
NO.	

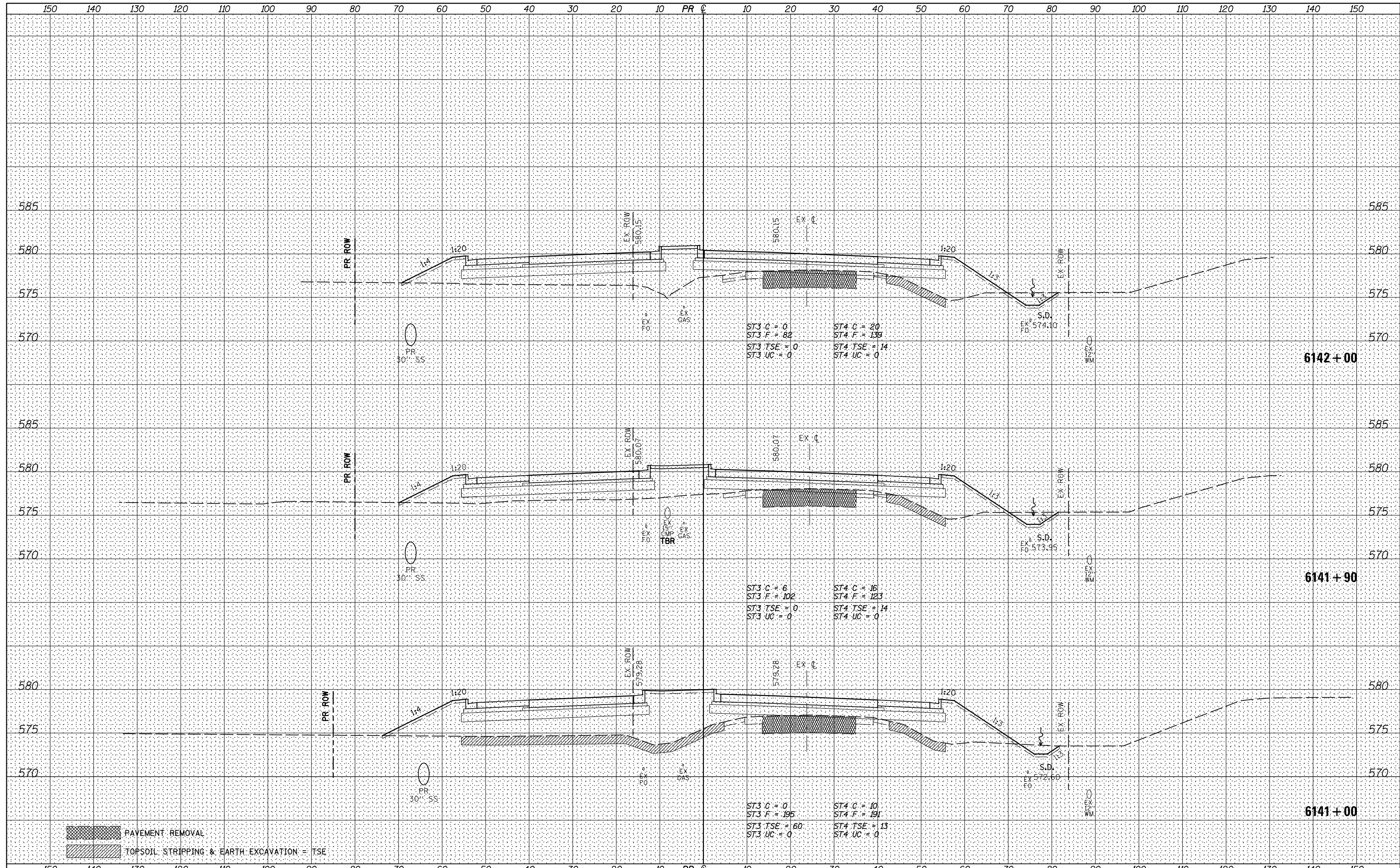


PAVEMENT REMOVAL  
 TOPSOIL STRIPPING & EARTH EXCAVATION = TSE



DATE	
BY	
FINAL SURVEY	SURVEYED
NOTE BOOK	PLOTTED
NO.	TEMPLATE
	AREAS CHECKED
	AREAS CHECKED

DATE	
BY	
ORIGINAL SURVEY	SURVEYED
NOTE BOOK	PLOTTED
NO.	TEMPLATE
	AREAS CHECKED
	AREAS CHECKED

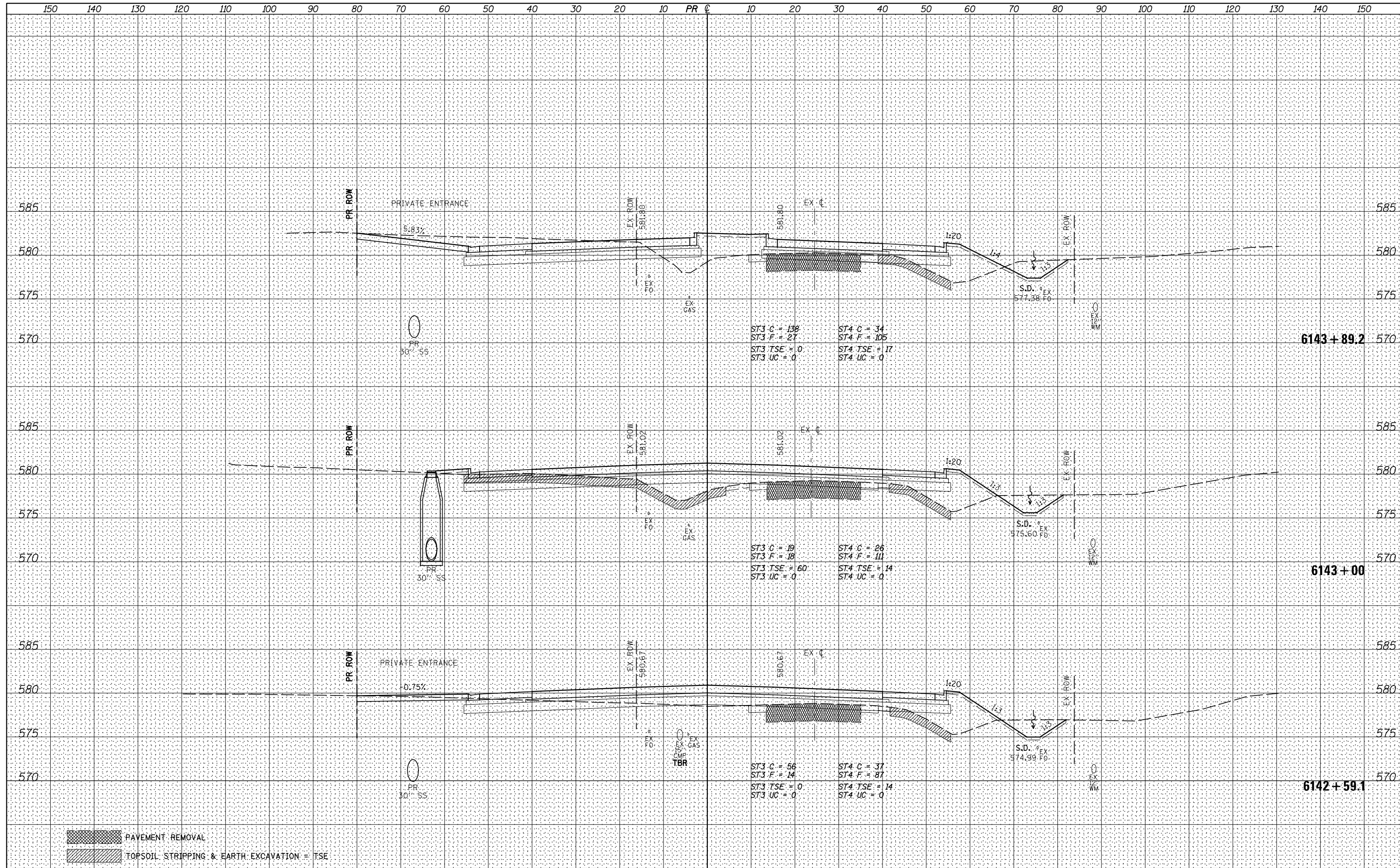


FILE NAME =	USER NAME = bdecreane	DESIGNED -	REVISED -	<b>STATE OF ILLINOIS</b> <b>DEPARTMENT OF TRANSPORTATION</b>	<b>IL. RTE. 47 CROSS SECTIONS</b>	F.A.P. RTE.	SECTION	COUNTY	TOTAL SHEETS	SHEET NO.
V:\3195\66883 (South Section)\CADD Sheets\0366883-sht-xsst-IL47.dgn		DRAWN -	REVISED -			326	(110)R, BR & BR-1	GRUNDY	644	558
PLOT SCALE = 20.0000' / in.		CHECKED -	REVISED -			CONTRACT NO. 66883				
PLOT DATE = 8/5/2013		DATE -	REVISED -			ILLINOIS FED. AID PROJECT				

SCALE: H=10 V=5 SHEET 77 OF 134 SHEETS STA. 6141+00 TO STA. 6142+00

DATE	
BY	
NO.	
FINISHED SURVEY	
PLOTTED TEMPLATE	
NOTE BOOK	
AREAS CHECKED	

DATE	
BY	
NO.	
ORIGINAL SURVEY	
PLOTTED TEMPLATE	
NOTE BOOK	
AREAS CHECKED	



PAVEMENT REMOVAL  
 TOPSOIL STRIPPING & EARTH EXCAVATION = TSE

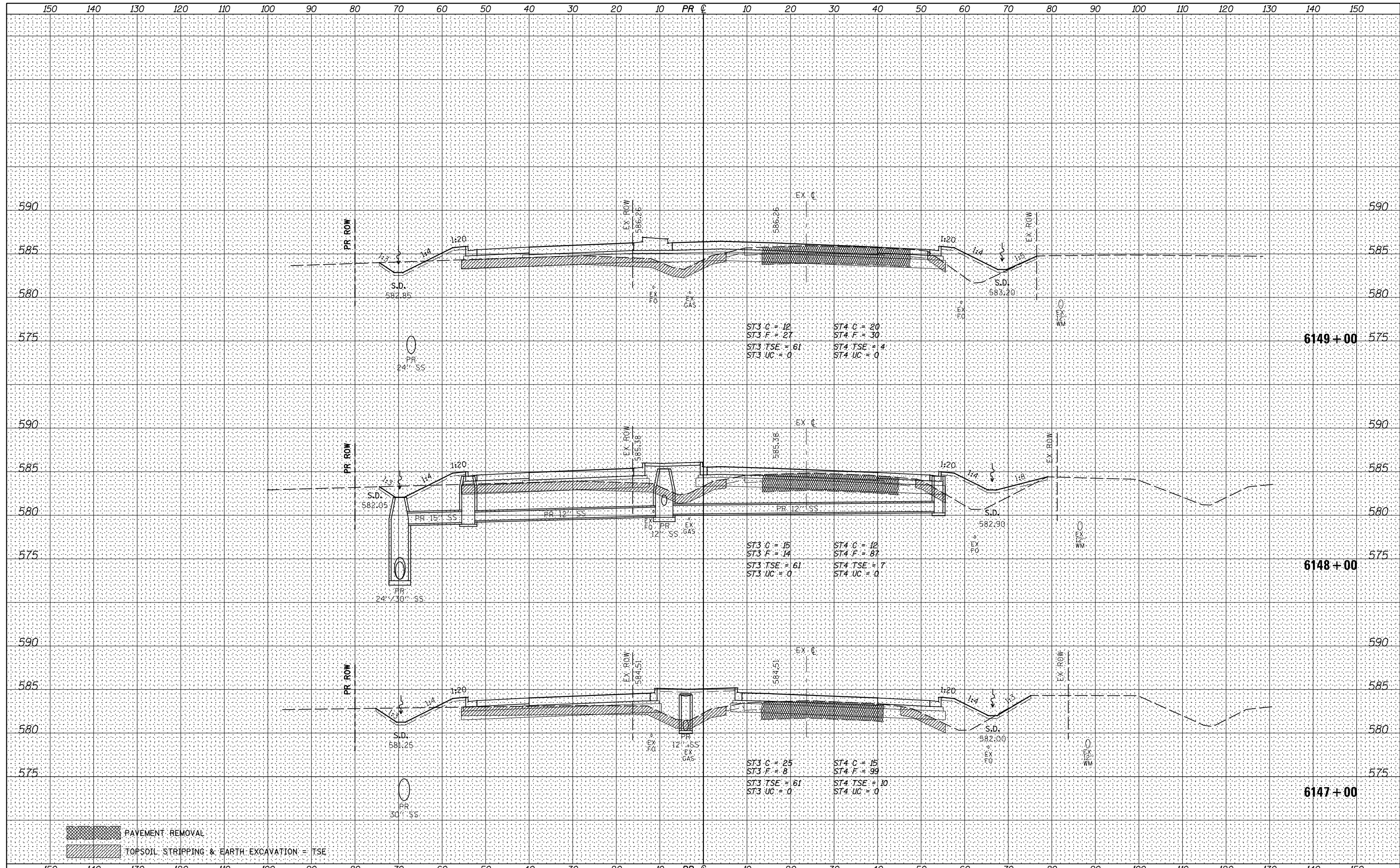
FILE NAME =	USER NAME = bdecrane	DESIGNED -	REVISED -	<b>STATE OF ILLINOIS</b> <b>DEPARTMENT OF TRANSPORTATION</b>	<b>IL. RTE. 47 CROSS SECTIONS</b>	F.A.P. RTE.	SECTION	COUNTY	TOTAL SHEETS	SHEET NO.
V:\3195\66883 (South Section)\CADD Sheets\0366883-sht-xsst-IL47.dgn		DRAWN -	REVISED -			326	(110)R, BR & BR-1	GRUNDY	644	559
PLOT SCALE = 20.0000' / in.		CHECKED -	REVISED -			CONTRACT NO. 66883				
PLOT DATE = 8/5/2013		DATE -	REVISED -			ILLINOIS FED. AID PROJECT				



SCALE: H=10 V=5 SHEET 78 OF 134 SHEETS STA. 6142+59.1 TO STA. 6143+89.2



DATE	
BY	
FINAL SURVEY	
SURVEYED	
PLOTTED	
TEMPLATE	
NOTE BOOK	
AREAS CHECKED	
AREAS CHECKED	

DATE	
BY	
ORIGINAL SURVEY	
SURVEYED	
PLOTTED	
TEMPLATE	
NOTE BOOK	
AREAS CHECKED	
AREAS CHECKED	



 PAVEMENT REMOVAL  
 TOPSOIL STRIPPING & EARTH EXCAVATION = TSE

FILE NAME =	USER NAME = bdecrane	DESIGNED -	REVISED -
V:\3195\66883 (South Section)\CADD Sheets\0366883-sh1-xssht-IL47.dgn		DRAWN -	REVISED -
PLOT SCALE = 20.0000' / in.		CHECKED -	REVISED -
PLOT DATE = 8/5/2013		DATE -	REVISED -

**STATE OF ILLINOIS**  
**DEPARTMENT OF TRANSPORTATION**

**IL. RTE. 47 CROSS SECTIONS**

SCALE: H=10 V=5 SHEET 80 OF 134 SHEETS STA. 6147+00 TO STA. 6149+00

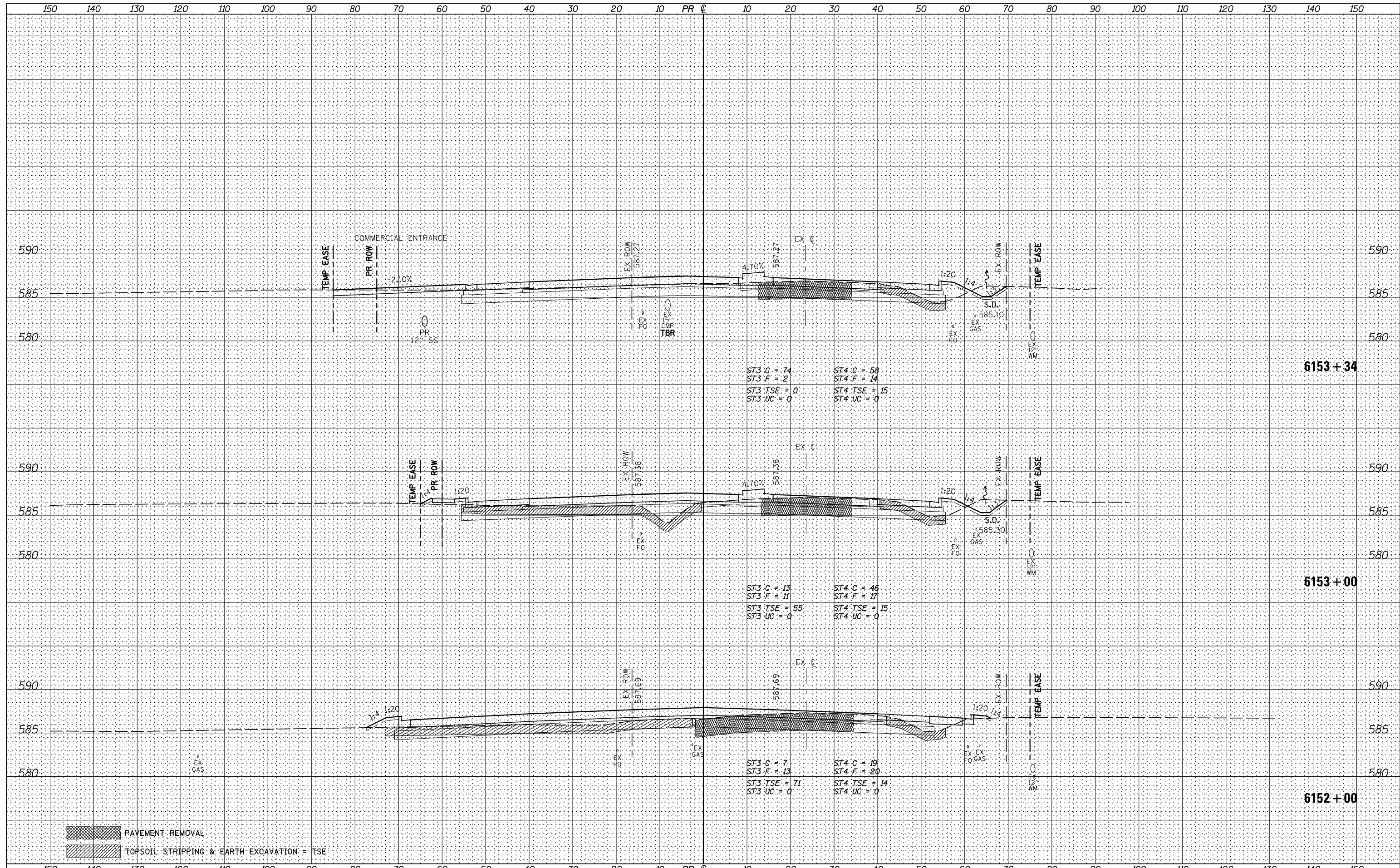
F.A.P. RTE.	SECTION	COUNTY	TOTAL SHEETS	SHEET NO.
326	(110)R, BR & BR-1	GRUNDY	644	561
CONTRACT NO. 66883				
ILLINOIS FED. AID PROJECT				





DATE	
BY	
FINAL SURVEY	
PLOTTED	
TEMPLATE	
NOTE BOOK	
AREAS CHECKED	
NO.	

DATE	
BY	
ORIGINAL SURVEY	
PLOTTED	
TEMPLATE	
NOTE BOOK	
AREAS CHECKED	
NO.	

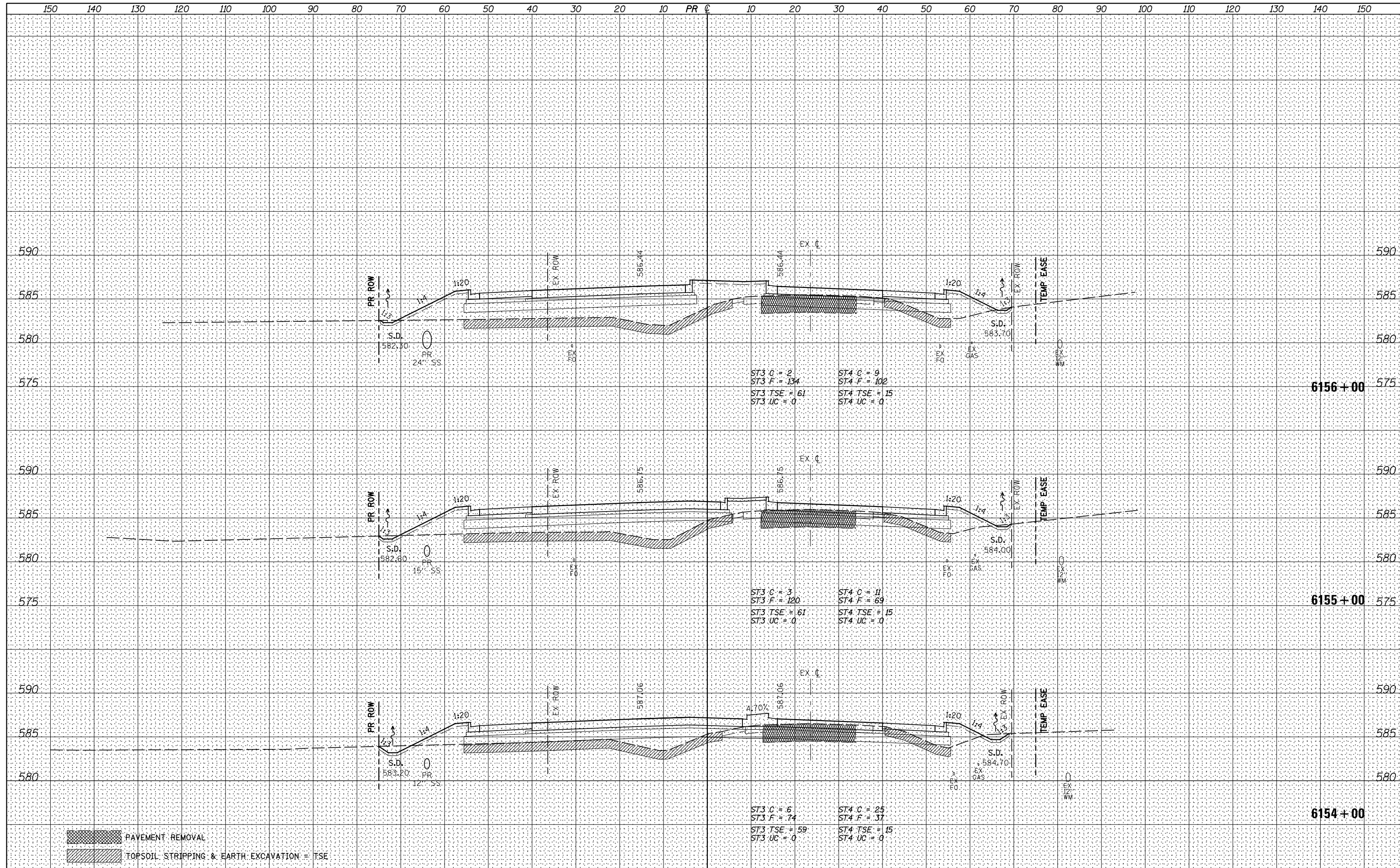


PAVEMENT REMOVAL  
 TOPSOIL STRIPPING & EARTH EXCAVATION = TSE

FILE NAME =	USER NAME = bdecreane	DESIGNED -	REVISED -	<b>STATE OF ILLINOIS</b> <b>DEPARTMENT OF TRANSPORTATION</b>	<b>IL. RTE. 47 CROSS SECTIONS</b>			F.A.P. RTE.	SECTION	COUNTY	TOTAL SHEETS	SHEET NO.
V:\3195\66883 (South Section)\CADD Sheets\0366883-sht-xsht-IL47.dgn		DRAWN -	REVISED -		326	(110)R, BR & BR-1	GRUNDY	644	563			
PLOT SCALE = 20.0000' / in.		CHECKED -	REVISED -		CONTRACT NO. 66883							
PLOT DATE = 8/5/2013		DATE -	REVISED -		ILLINOIS FED. AID PROJECT							
XS.SHEET				SCALE: H=10 V=5 SHEET 82 OF 134 SHEETS STA. 6152+00 TO STA. 6153+34								

DATE	
BY	
SURVEYED	
PLOTTED	
TEMPLATE	
NOTE BOOK	
AREAS CHECKED	
NO.	

DATE	
BY	
ORIGINAL SURVEY	
PLOTTED	
TEMPLATE	
AREAS CHECKED	
NO.	



PAVEMENT REMOVAL  
 TOPSOIL STRIPPING & EARTH EXCAVATION = TSE

FILE NAME =	USER NAME = bdecrane	DESIGNED -	REVISED -
V:\3195\66883 (South Section)\CADD Sheets\0366883-sht-xsht-IL47.dgn		DRAWN -	REVISED -
		CHECKED -	REVISED -
		DATE -	REVISED -
XS.SHEET	PLOT DATE = 8/5/2013		

**STATE OF ILLINOIS**  
**DEPARTMENT OF TRANSPORTATION**

**IL. RTE. 47 CROSS SECTIONS**

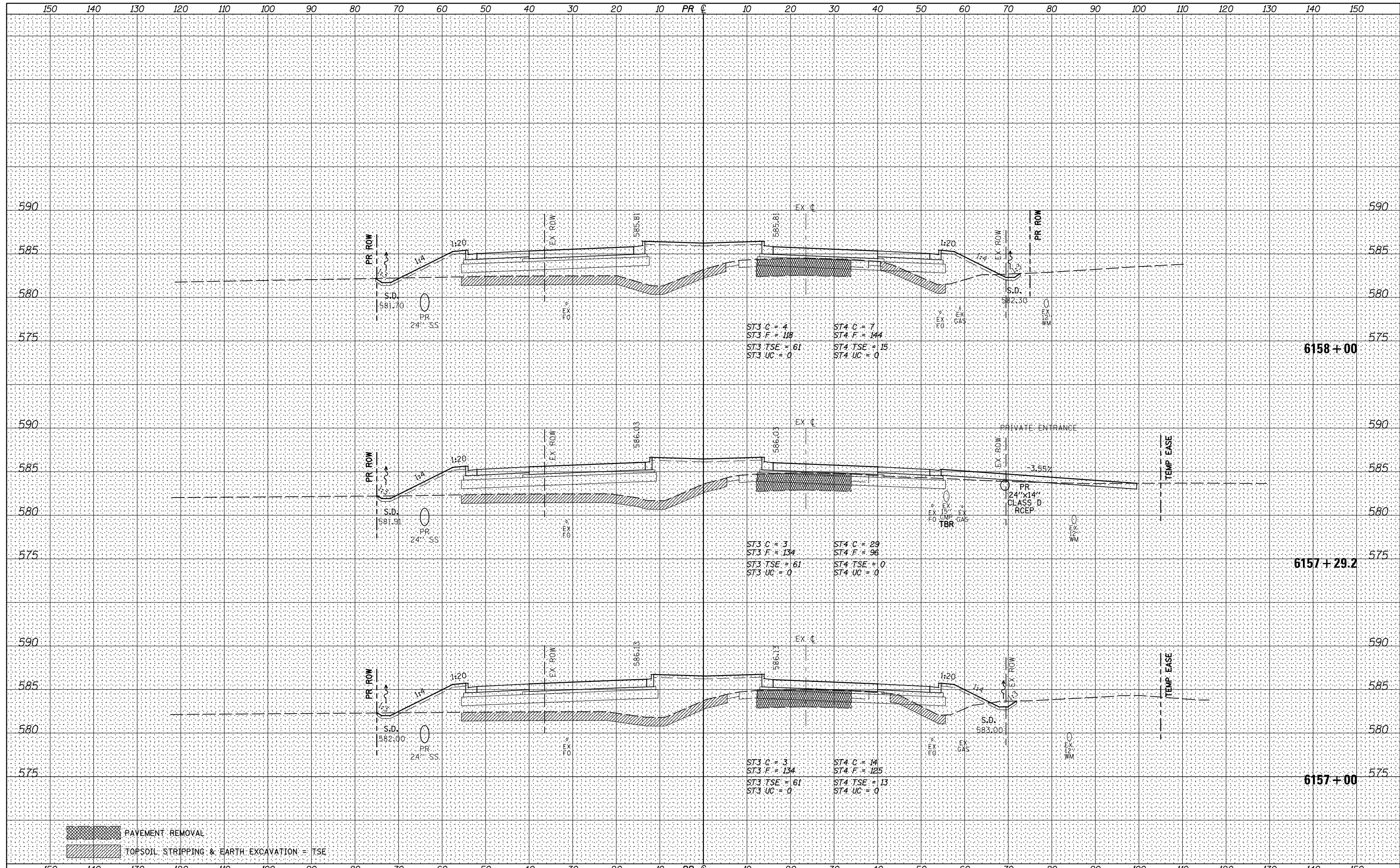
SCALE: H=10 V=5 SHEET 83 OF 134 SHEETS STA. 6154+00 TO STA. 6156+00

F.A.P. RTE.	SECTION	COUNTY	TOTAL SHEETS	SHEET NO.
326	(110)R, BR & BR-1	GRUNDY	644	564
CONTRACT NO. 66883				

ILLINOIS FED. AID PROJECT

DATE	
BY	
FINAL SURVEY	SURVEYED
NOTE BOOK	PLOTTED
NO.	TEMPLATE
	AREAS CHECKED
	AREAS CHECKED

DATE	
BY	
ORIGINAL SURVEY	SURVEYED
NOTE BOOK	PLOTTED
NO.	TEMPLATE
	AREAS CHECKED
	AREAS CHECKED

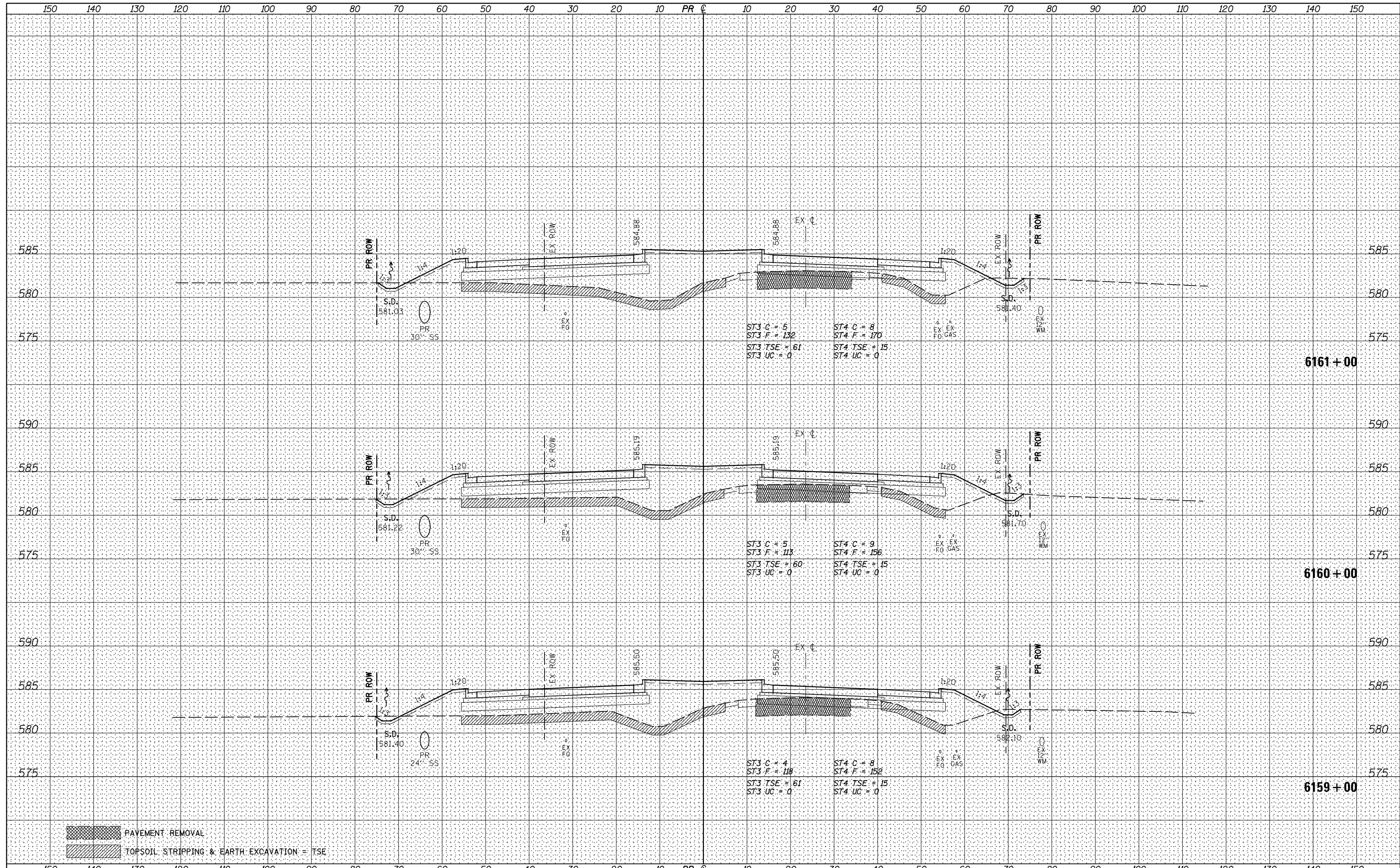


PAVEMENT REMOVAL  
 TOPSOIL STRIPPING & EARTH EXCAVATION = TSE

FILE NAME =	USER NAME = bdecreane	DESIGNED -	REVISED -	<b>STATE OF ILLINOIS</b> <b>DEPARTMENT OF TRANSPORTATION</b>	<b>IL. RTE. 47 CROSS SECTIONS</b> SCALE: H=10 V=5 SHEET 84 OF 134 SHEETS STA. 6157+00 TO STA. 6158+00	F.A.P. RTE.	SECTION	COUNTY	TOTAL SHEETS	SHEET NO.
V:\3195\66883 (South Section)\CADD Sheets\0366883-sht-xsst-IL47.dgn		DRAWN -	REVISED -			326	(110)R, BR & BR-1	GRUNDY	644	565
PLOT SCALE = 20.0000' / in.		CHECKED -	REVISED -			CONTRACT NO. 66883				
PLOT DATE = 8/5/2013		DATE -	REVISED -			ILLINOIS FED. AID PROJECT				

DATE	
BY	
FINAL SURVEY	SURVEYED
NOTE BOOK	PLOTTED
NO.	TEMPLATE
	AREAS CHECKED
	AREAS CHECKED

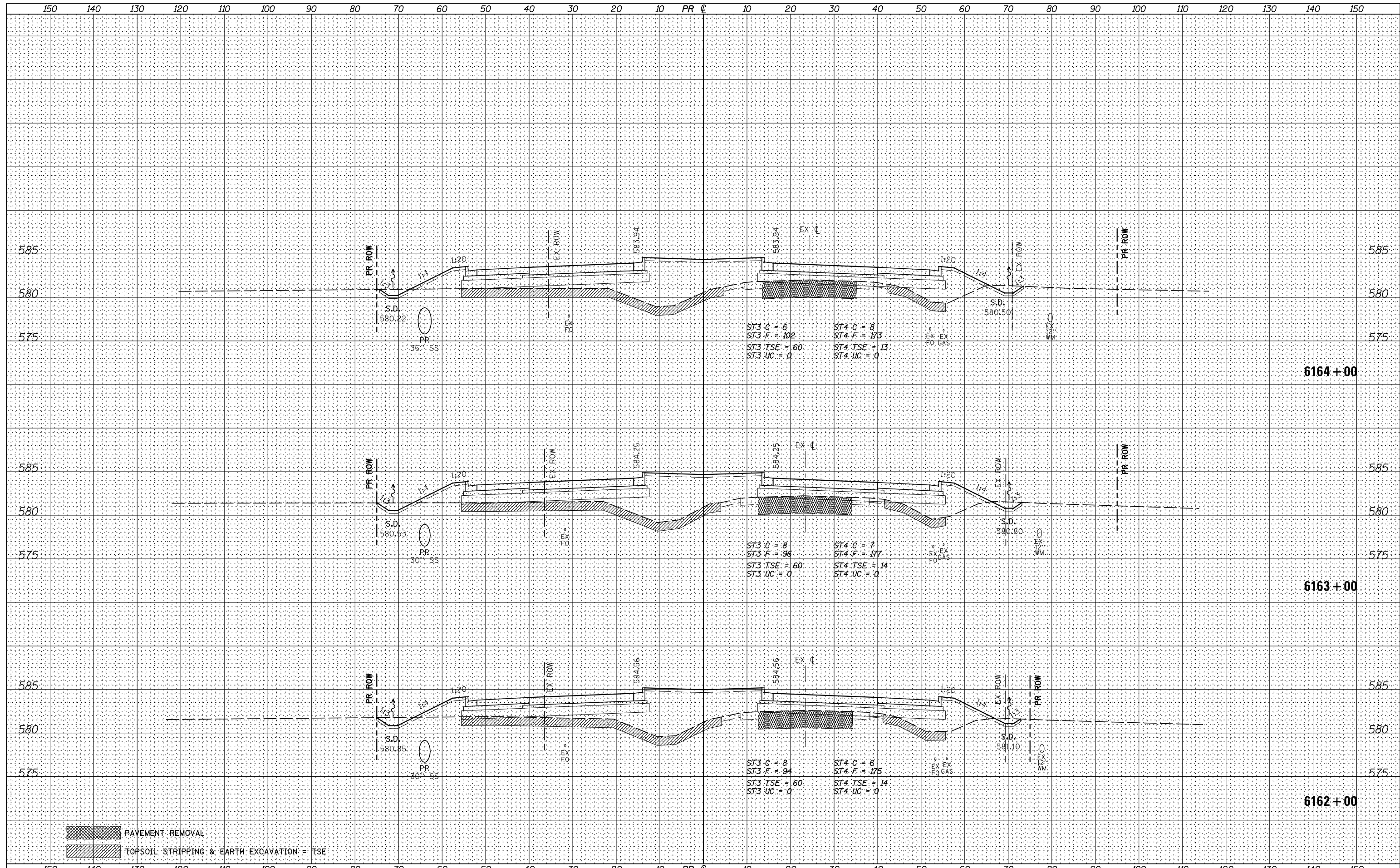
DATE	
BY	
ORIGINAL SURVEY	SURVEYED
NOTE BOOK	PLOTTED
NO.	TEMPLATE
	AREAS CHECKED
	AREAS CHECKED



FILE NAME =	USER NAME = bdecrane	DESIGNED -	REVISED -	<b>STATE OF ILLINOIS</b> <b>DEPARTMENT OF TRANSPORTATION</b>	<b>IL. RTE. 47 CROSS SECTIONS</b>	F.A.P. RTE.	SECTION	COUNTY	TOTAL SHEETS	SHEET NO.
V:\3195\66883 (South Section)\CADD Sheets\0366883-sht-xsst-IL47.dgn		DRAWN -	REVISED -			326	(110)R, BR & BR-1	GRUNDY	644	566
PLOT SCALE = 20.0000' / in.		CHECKED -	REVISED -			CONTRACT NO. 66883				
PLOT DATE = 8/5/2013		DATE -	REVISED -			ILLINOIS FED. AID PROJECT				
XS.SHEET				SCALE: H=10 V=5		SHEET 85 OF 134 SHEETS		STA. 6159+00 TO STA. 6161+00		

DATE	
BY	
FINAL SURVEY	SURVEYED
NOTE BOOK	PLOTTED
NO.	TEMPLATE
	AREAS CHECKED
	AREAS CHECKED

DATE	
BY	
ORIGINAL SURVEY	SURVEYED
NOTE BOOK	PLOTTED
NO.	TEMPLATE
	AREAS CHECKED
	AREAS CHECKED



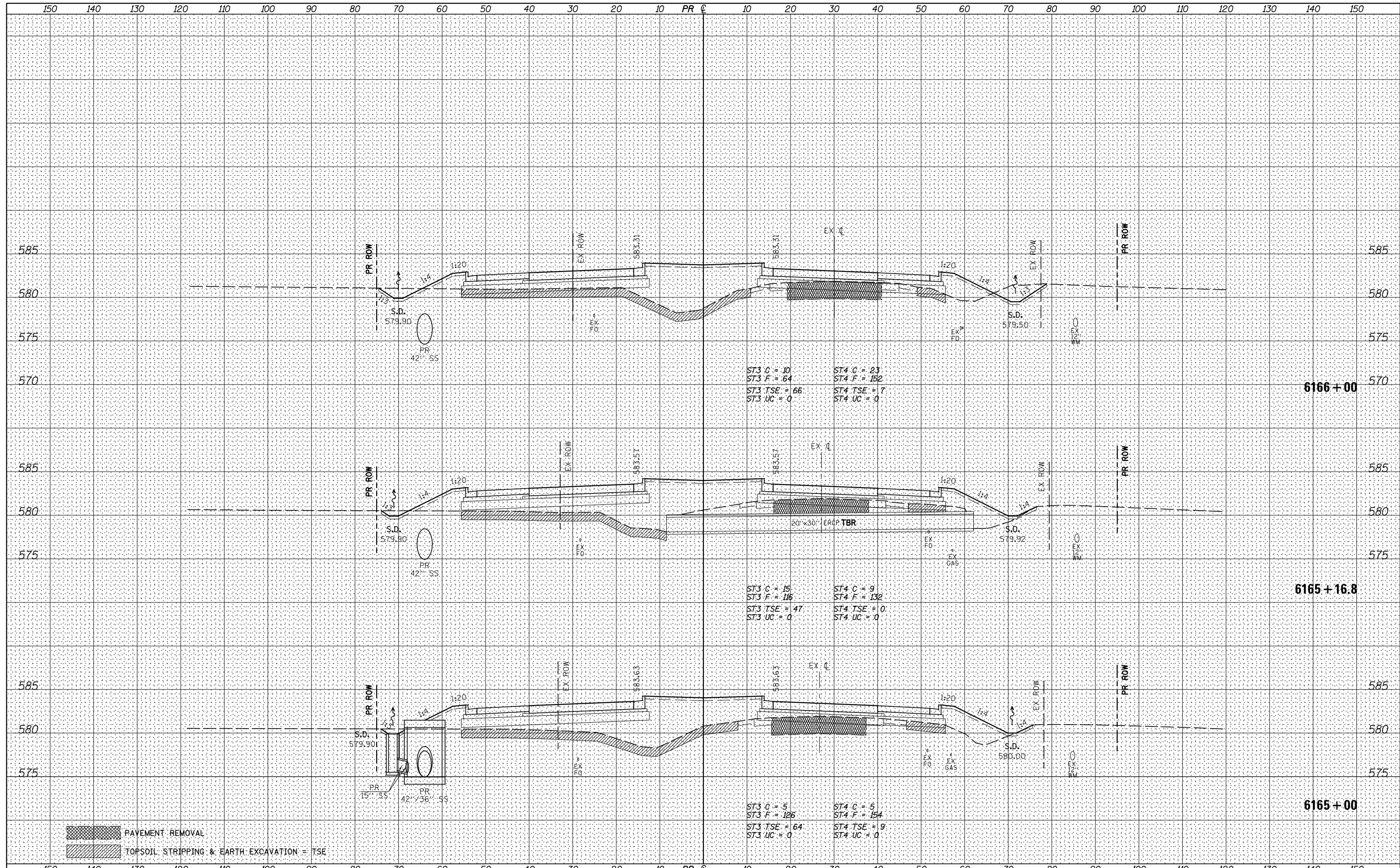
FILE NAME =	USER NAME = bdecreane	DESIGNED -	REVISED -	<b>STATE OF ILLINOIS</b> <b>DEPARTMENT OF TRANSPORTATION</b>	<b>IL. RTE. 47 CROSS SECTIONS</b> SECTION (110)R, BR & BR-1 COUNTY GRUNDY CONTRACT NO. 66B83	F.A.P. RTE. 326	SECTION	COUNTY	TOTAL SHEETS	SHEET NO.
V:\3195\66B83 (South Section)\CADD Sheets\036683-shr-xssht-IL47.dgn		DRAWN -	REVISED -			644	567			
PLOT SCALE = 20.0000' / in.		CHECKED -	REVISED -			CONTRACT NO. 66B83				
PLOT DATE = 8/5/2013		DATE -	REVISED -			ILLINOIS FED. AID PROJECT				

SCALE: H=10 V=5 SHEET 86 OF 134 SHEETS STA. 6162+00 TO STA. 6164+00



DATE	
BY	
FINAL SURVEY	SURVEYED
NOTE BOOK	PLOTTED
NO.	TEMPLATE
	AREAS CHECKED
	AREAS CHECKED

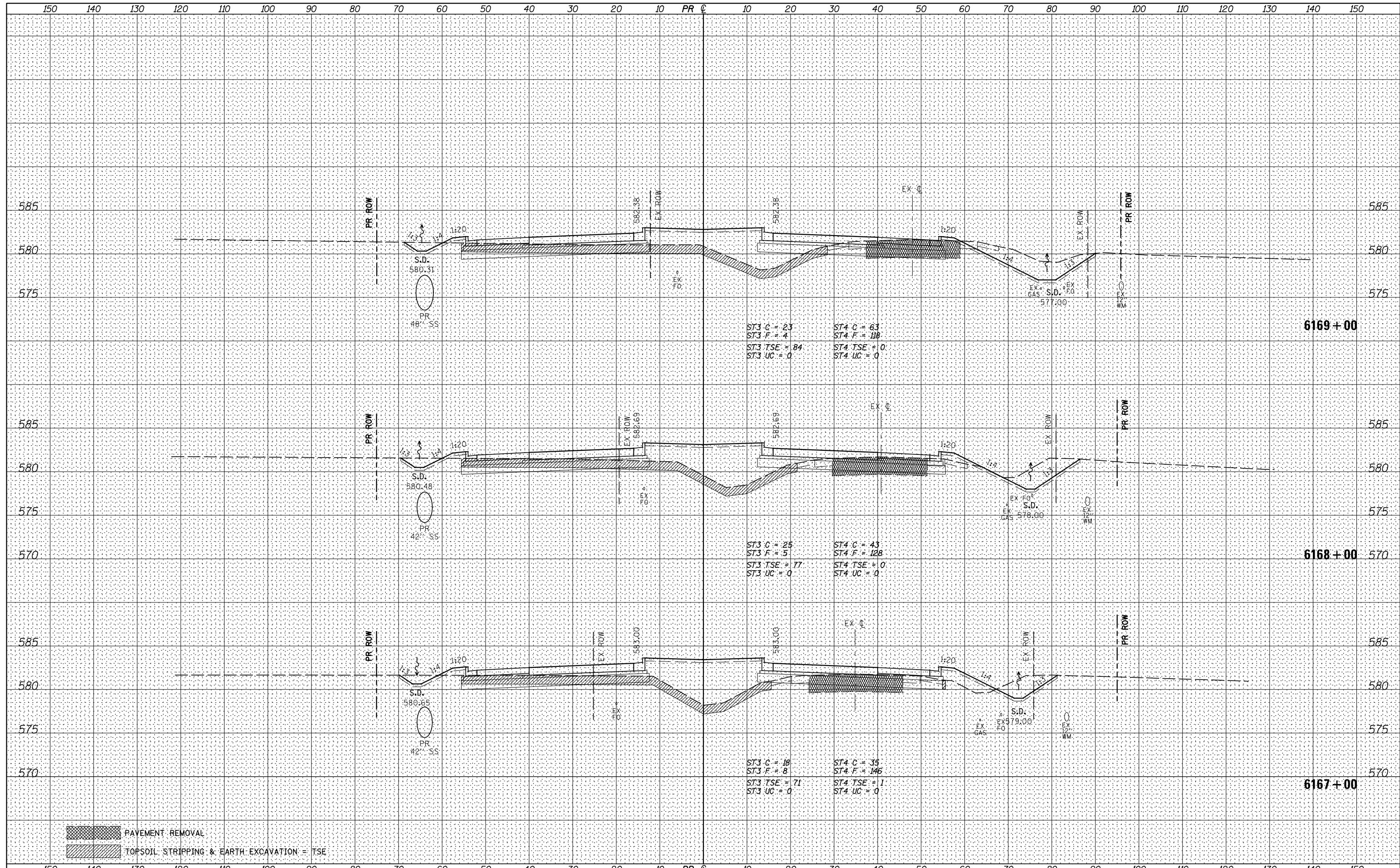
DATE	
BY	
ORIGINAL SURVEY	SURVEYED
NOTE BOOK	PLOTTED
NO.	TEMPLATE
	AREAS CHECKED
	AREAS CHECKED



FILE NAME =	USER NAME = bdecreane	DESIGNED -	REVISED -	<b>STATE OF ILLINOIS</b> <b>DEPARTMENT OF TRANSPORTATION</b>	<b>IL. RTE. 47 CROSS SECTIONS</b> SCALE: H=10 V=5 SHEET 87 OF 134 SHEETS STA. 6165+00 TO STA. 6166+00	F.A.P. RTE.	SECTION	COUNTY	TOTAL SHEETS	SHEET NO.
V:\3195\66883 (South Section)\CADD Sheets\0366883-sht-xsst-IL47.dgn		DRAWN -	REVISED -			326	(110)R, BR & BR-1	GRUNDY	644	568
PLOT SCALE = 20.0000' / in.		CHECKED -	REVISED -			CONTRACT NO. 66883				
PLOT DATE = 8/5/2013		DATE -	REVISED -			ILLINOIS FED. AID PROJECT				

DATE	
BY	
FINAL SURVEY	SURVEYED
NOTE BOOK	PLOTTED
NO.	TEMPLATE
	AREAS CHECKED
	AREAS CHECKED

DATE	
BY	
ORIGINAL SURVEY	SURVEYED
NOTE BOOK	PLOTTED
NO.	TEMPLATE
	AREAS CHECKED
	AREAS CHECKED

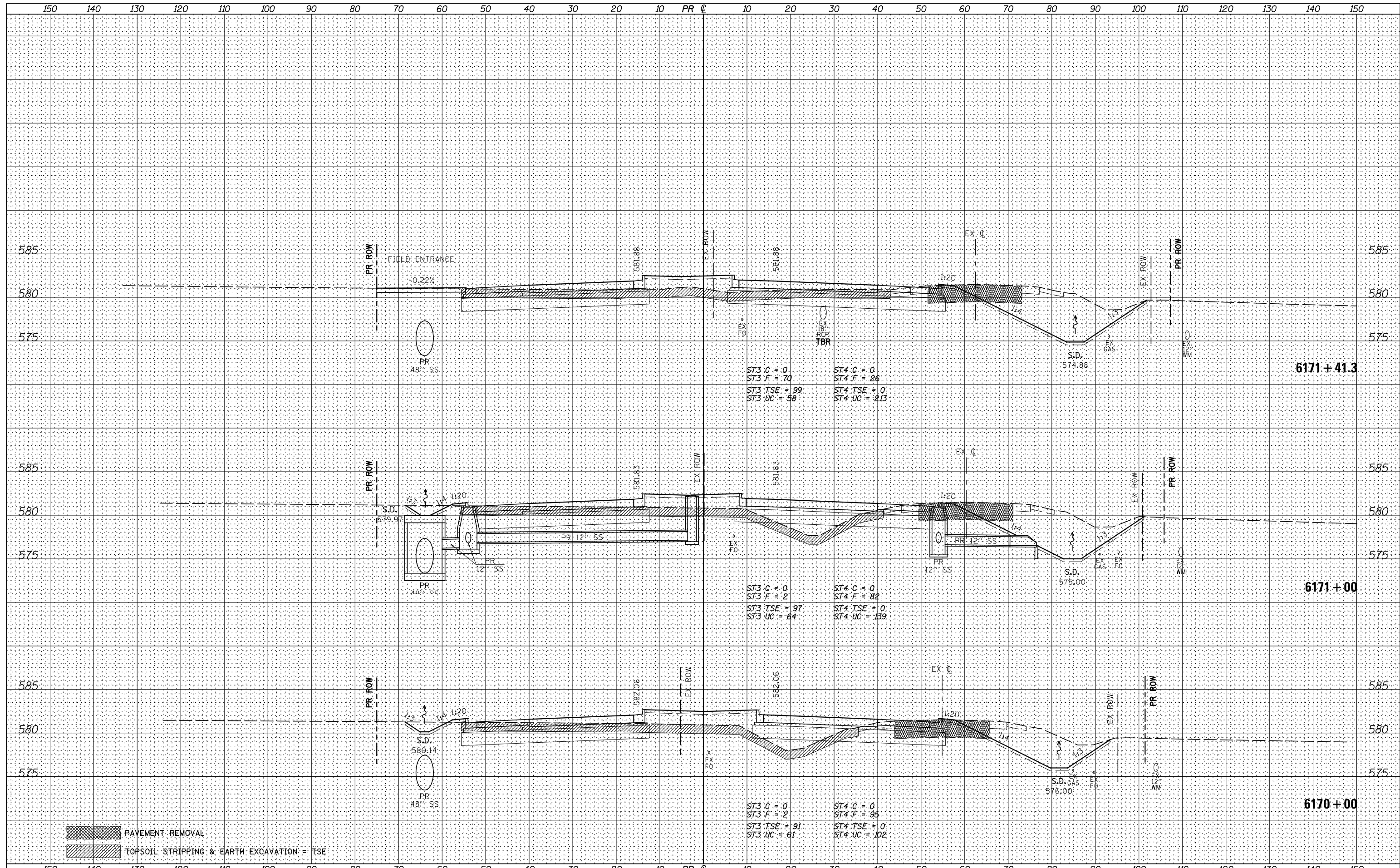


PAVEMENT REMOVAL  
 TOPSOIL STRIPPING & EARTH EXCAVATION = TSE

FILE NAME =	USER NAME = bdecrane	DESIGNED -	REVISED -	<b>STATE OF ILLINOIS</b> <b>DEPARTMENT OF TRANSPORTATION</b>	<b>IL. RTE. 47 CROSS SECTIONS</b> SCALE: H=10 V=5 SHEET 88 OF 134 SHEETS STA. 6167+00 TO STA. 6169+00	F.A.P. RTE.	SECTION	COUNTY	TOTAL SHEETS	SHEET NO.
V:\3195\66883 (South Section)\CADD Sheets\0366883-sht-xssht-IL47.dgn		DRAWN -	REVISED -			326	(110)R, BR & BR-1	GRUNDY	644	569
PLOT SCALE = 20.0000' / in.		CHECKED -	REVISED -			CONTRACT NO. 66883				
PLOT DATE = 8/5/2013		DATE -	REVISED -			ILLINOIS FED. AID PROJECT				

DATE	
BY	
FINAL SURVEY	
SURVEYED	
PLOTTED	
TEMPLATE	
NOTE BOOK	
AREAS CHECKED	
AREAS CHECKED	

DATE	
BY	
ORIGINAL SURVEY	
SURVEYED	
PLOTTED	
TEMPLATE	
NOTE BOOK	
AREAS CHECKED	
AREAS CHECKED	

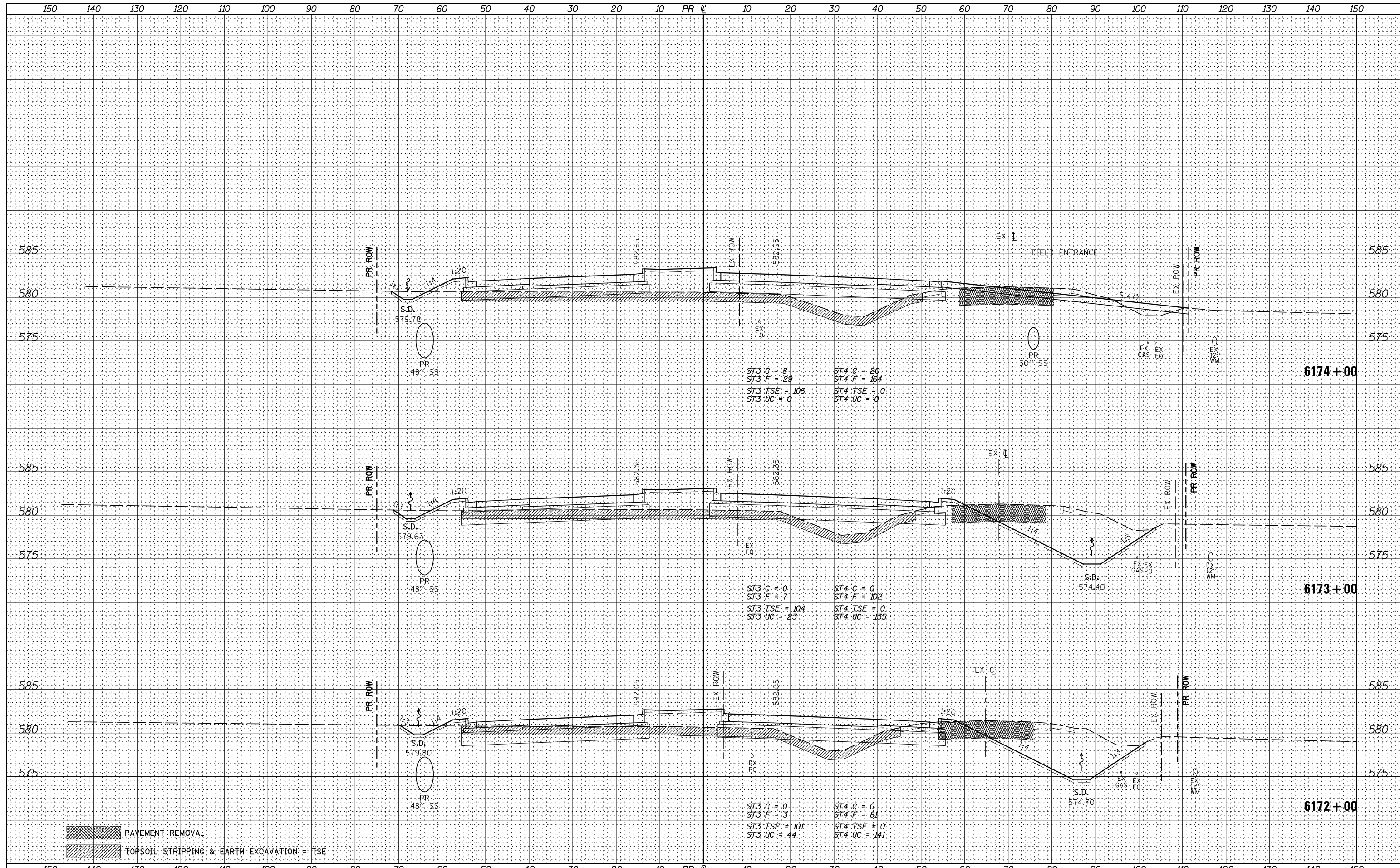



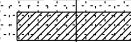
PAVEMENT REMOVAL  
 TOPSOIL STRIPPING & EARTH EXCAVATION = TSE

FILE NAME = V:\3195\66883 (South Section)\CADD Sheets\0366883-sht-xsht-IL47.dgn	USER NAME = bdecreane	DESIGNED -	REVISED -	<b>STATE OF ILLINOIS</b> <b>DEPARTMENT OF TRANSPORTATION</b> <b>IL. RTE. 47 CROSS SECTIONS</b> SCALE: H=10 V=5 SHEET 89 OF 134 SHEETS STA. 6170+00 TO STA. 6171+41.3	F.A.P. RTE. 326	SECTION (110)R, BR & BR-1	COUNTY GRUNDY	TOTAL SHEETS 644	SHEET NO. 570
PLOT SCALE = 20.0000' / in.	CHECKED -	REVISED -	CONTRACT NO. 66883						
PLOT DATE = 8/5/2013	DATE -	REVISED -	ILLINOIS FED. AID PROJECT						
XS.SHEET									

DATE	
BY	
FINAL SURVEY	
PLOTTED	
TEMPLATE	
NOTE BOOK	
AREAS CHECKED	
NO.	

DATE	
BY	
ORIGINAL SURVEY	
PLOTTED	
TEMPLATE	
NOTE BOOK	
AREAS CHECKED	
NO.	



 PAVEMENT REMOVAL  
 TOPSOIL STRIPPING & EARTH EXCAVATION = TSE

FILE NAME =	USER NAME = bdecrane	DESIGNED -	REVISED -
V:\3195\66883 (South Section)\CADD Sheets\0366883-sht-xsst-IL47.dgn		DRAWN -	REVISED -
		CHECKED -	REVISED -
XS.SHEET	PLOT DATE = 8/5/2013	DATE -	REVISED -

**STATE OF ILLINOIS**  
**DEPARTMENT OF TRANSPORTATION**

**IL. RTE. 47 CROSS SECTIONS**

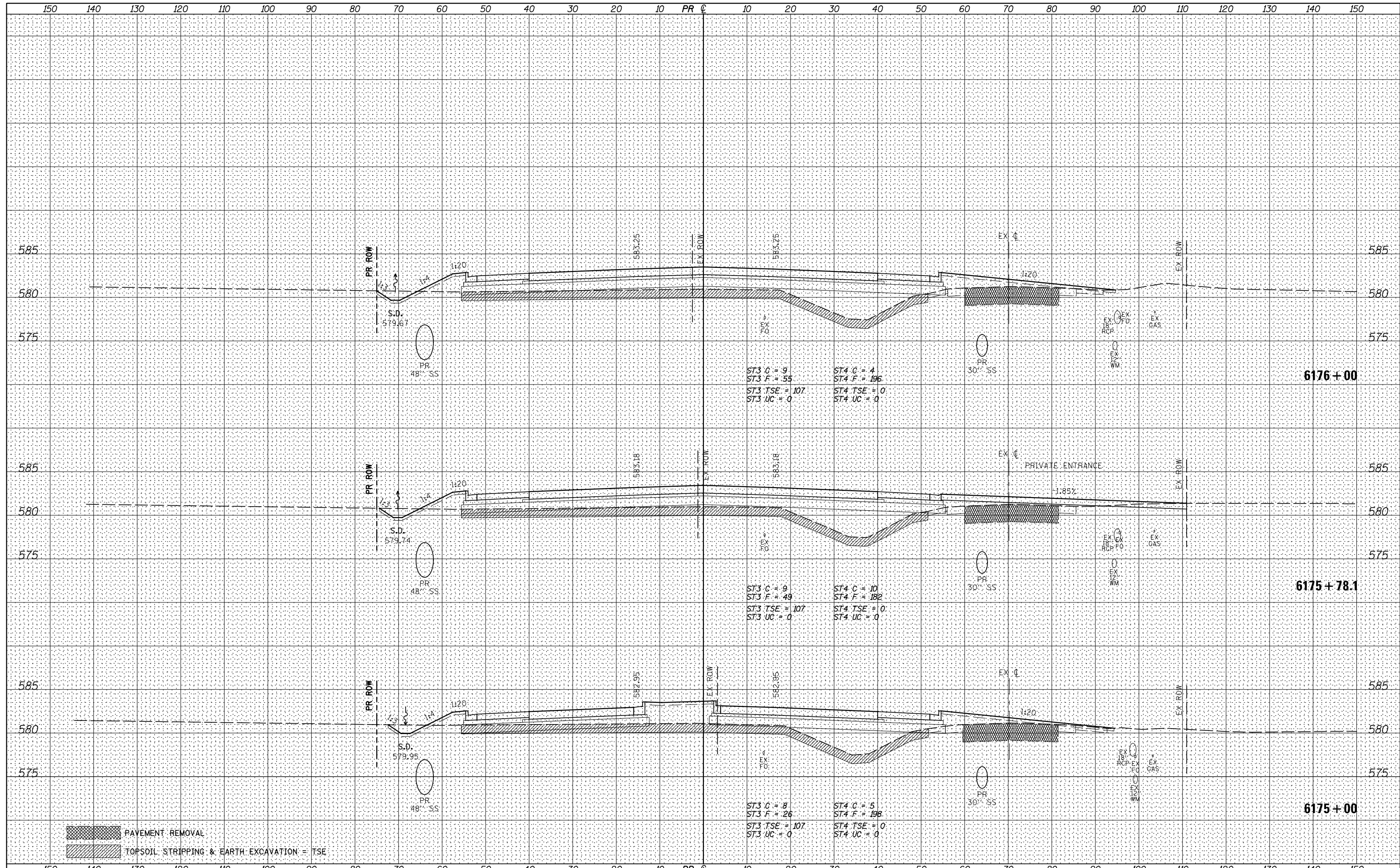
SCALE: H=10 V=5 SHEET 90 OF 134 SHEETS STA. 6172+00 TO STA. 6174+00



F.A.P. RTE.	SECTION	COUNTY	TOTAL SHEETS	SHEET NO.
326	(110)R, BR & BR-1	GRUNDY	644	571
CONTRACT NO. 66883				

ILLINOIS FED. AID PROJECT

DATE	
BY	
FINAL SURVEY	SURVEYED
NOTE BOOK	PLOTTED
NO.	TEMPLATE
	AREAS CHECKED
	AREAS CHECKED

DATE	
BY	
ORIGINAL SURVEY	SURVEYED
NOTE BOOK	PLOTTED
NO.	TEMPLATE
	AREAS CHECKED
	AREAS CHECKED



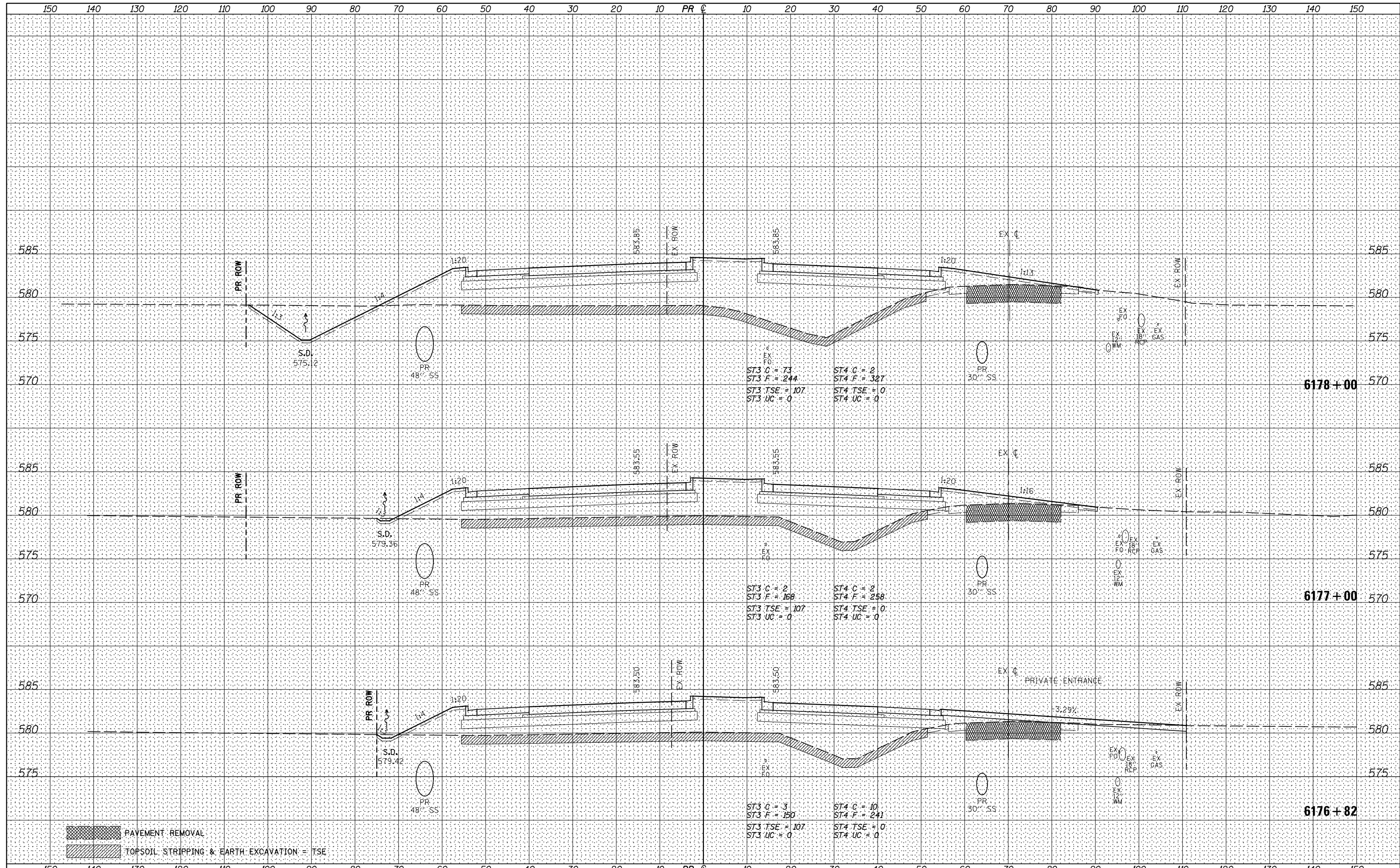
 PAVEMENT REMOVAL  
 TOPSOIL STRIPPING & EARTH EXCAVATION = TSE

FILE NAME = V:\3195\66883 (South Section)\CADD Sheets\0366883-sht-xsht-IL47.dgn	USER NAME = bdecreane	DESIGNED -	REVISED -	<b>STATE OF ILLINOIS</b> <b>DEPARTMENT OF TRANSPORTATION</b>	<b>IL. RTE. 47 CROSS SECTIONS</b> SCALE: H=10 V=5 SHEET 91 OF 134 SHEETS STA. 6175+00 TO STA. 6176+00	F.A.P. RTE. 326	SECTION (110)R, BR & BR-1	COUNTY GRUNDY	TOTAL SHEETS 644	SHEET NO. 572
PLOT SCALE = 20.0000' / in.	CHECKED -	REVISED -	CONTRACT NO. 66883							
PLOT DATE = 8/5/2013	DATE -	REVISED -	ILLINOIS FED. AID PROJECT							
XS.SHEET										



DATE	
BY	
FINAL SURVEY	SURVEYED
NOTE BOOK	PLOTTED
NO.	TEMPLATE
	AREAS CHECKED
	AREAS CHECKED

DATE	
BY	
ORIGINAL SURVEY	SURVEYED
NOTE BOOK	PLOTTED
NO.	TEMPLATE
	AREAS CHECKED
	AREAS CHECKED

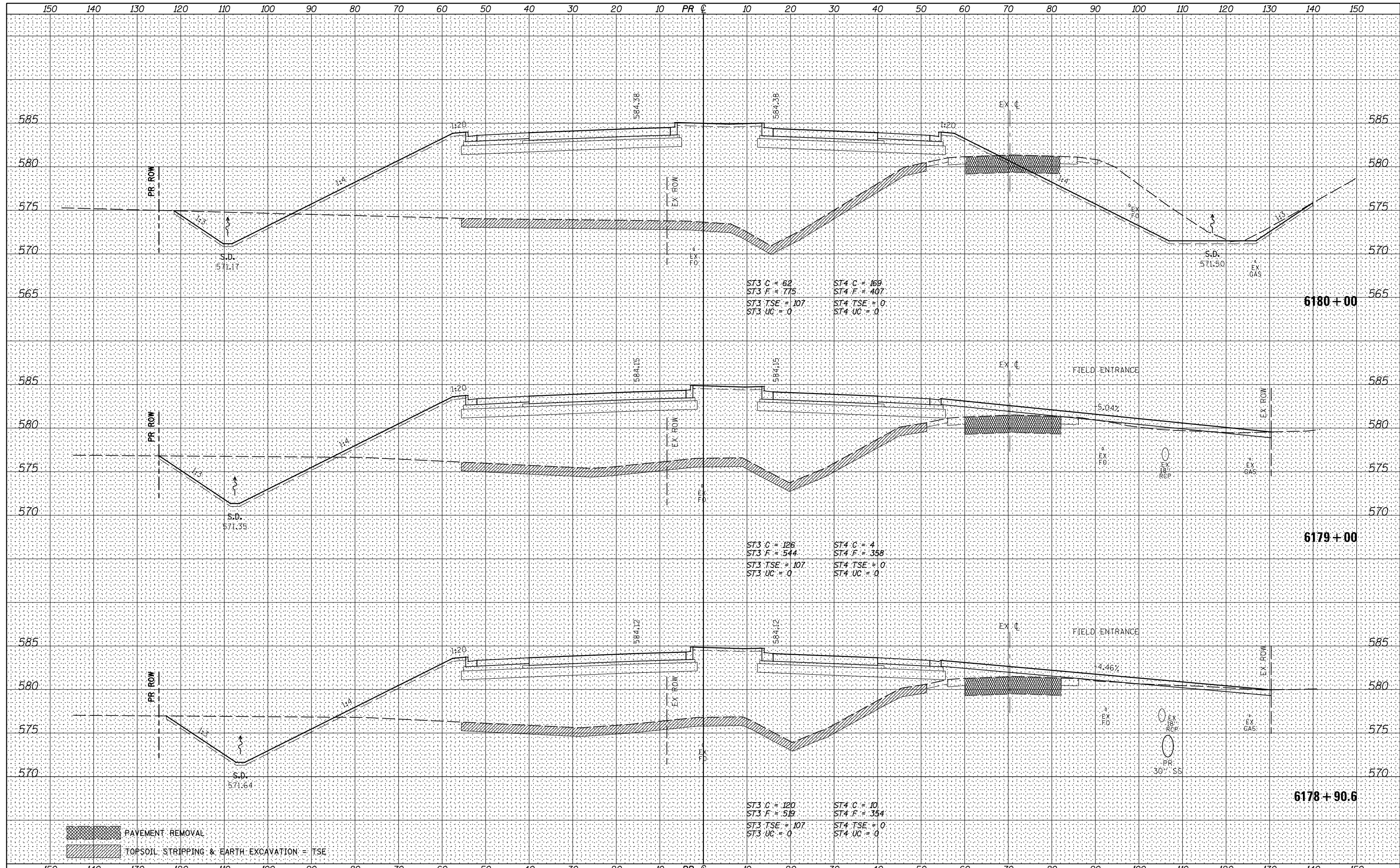


PAVEMENT REMOVAL  
 TOPSOIL STRIPPING & EARTH EXCAVATION = TSE

FILE NAME =	USER NAME = bdecrane	DESIGNED -	REVISED -	<b>STATE OF ILLINOIS</b> <b>DEPARTMENT OF TRANSPORTATION</b>	<b>IL. RTE. 47 CROSS SECTIONS</b> SCALE: H=10 V=5 SHEET 92 OF 134 SHEETS STA. 6176+82 TO STA. 6178+00	F.A.P. RTE.	SECTION	COUNTY	TOTAL SHEETS	SHEET NO.
V:\3195\66883 (South Section)\CADD Sheets\0366883-sht-xsht-IL47.dgn		DRAWN -	REVISED -			326	(110)R, BR & BR-1	GRUNDY	644	573
PLOT SCALE = 20.0000' / in.		CHECKED -	REVISED -			CONTRACT NO. 66883				
XS.SHEET		DATE -	REVISED -			ILLINOIS FED. AID PROJECT				
	PLOT DATE = 8/5/2013	DATE -	REVISED -							

DATE	
BY	
ORIGINAL SURVEY	
SURVEYED	
PLOTTED	
TEMPLATE	
NOTE BOOK	
AREAS CHECKED	
NO.	

DATE	
BY	
ORIGINAL SURVEY	
SURVEYED	
PLOTTED	
TEMPLATE	
NOTE BOOK	
AREAS CHECKED	
NO.	

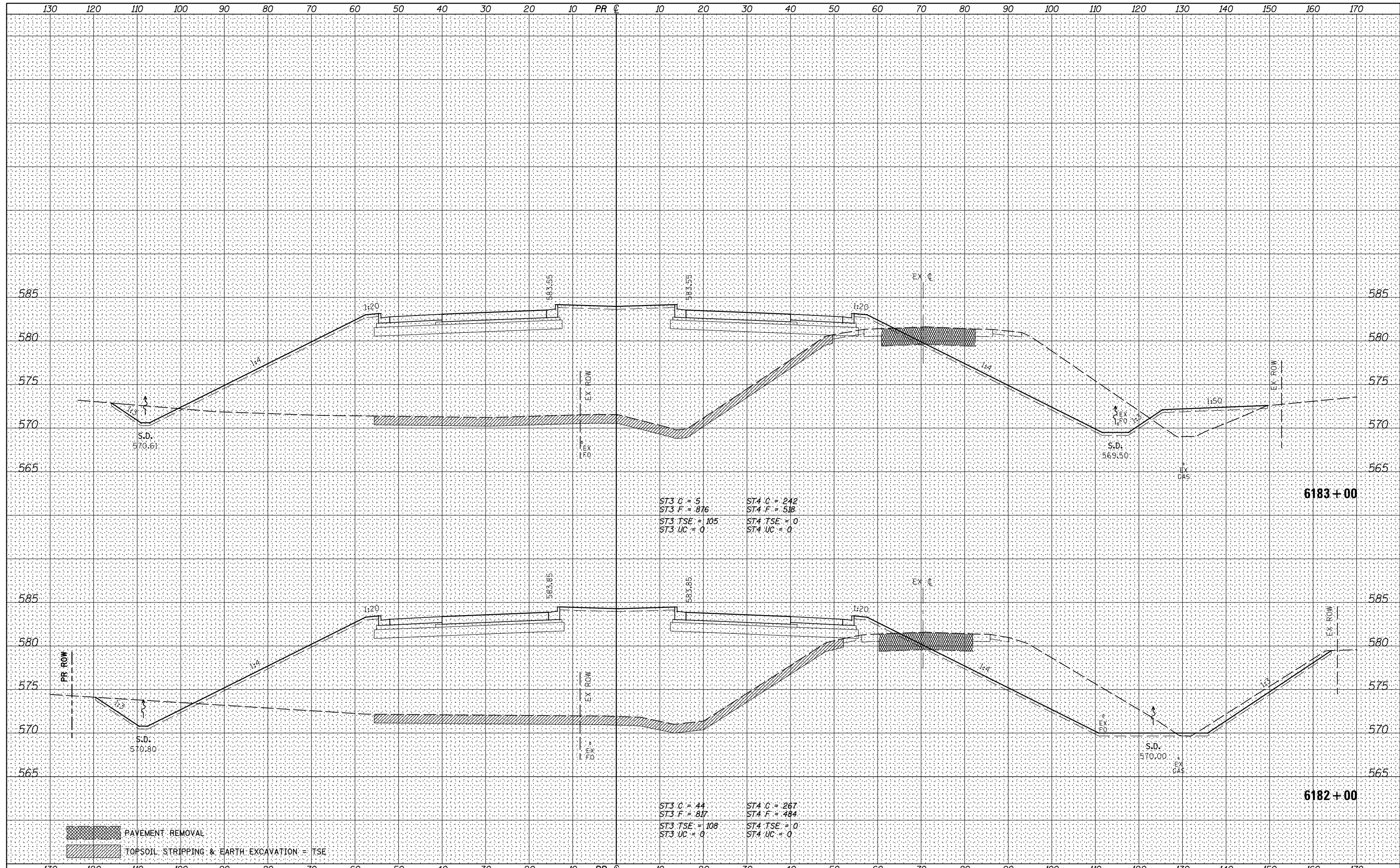


PAVEMENT REMOVAL  
 TOPSOIL STRIPPING & EARTH EXCAVATION = TSE



DATE	
BY	
SURVEYED	
PLOTTED	
TEMPLATE	
NOTE BOOK	
AREAS CHECKED	
NO.	

DATE	
BY	
SURVEYED	
PLOTTED	
TEMPLATE	
NOTE BOOK	
AREAS CHECKED	
NO.	



ST3 C = 5  
ST3 F = 876  
ST3 TSE = 105  
ST3 UC = 0

ST4 C = 242  
ST4 F = 518  
ST4 TSE = 0  
ST4 UC = 0

ST3 C = 44  
ST3 F = 817  
ST3 TSE = 108  
ST3 UC = 0

ST4 C = 267  
ST4 F = 484  
ST4 TSE = 0  
ST4 UC = 0

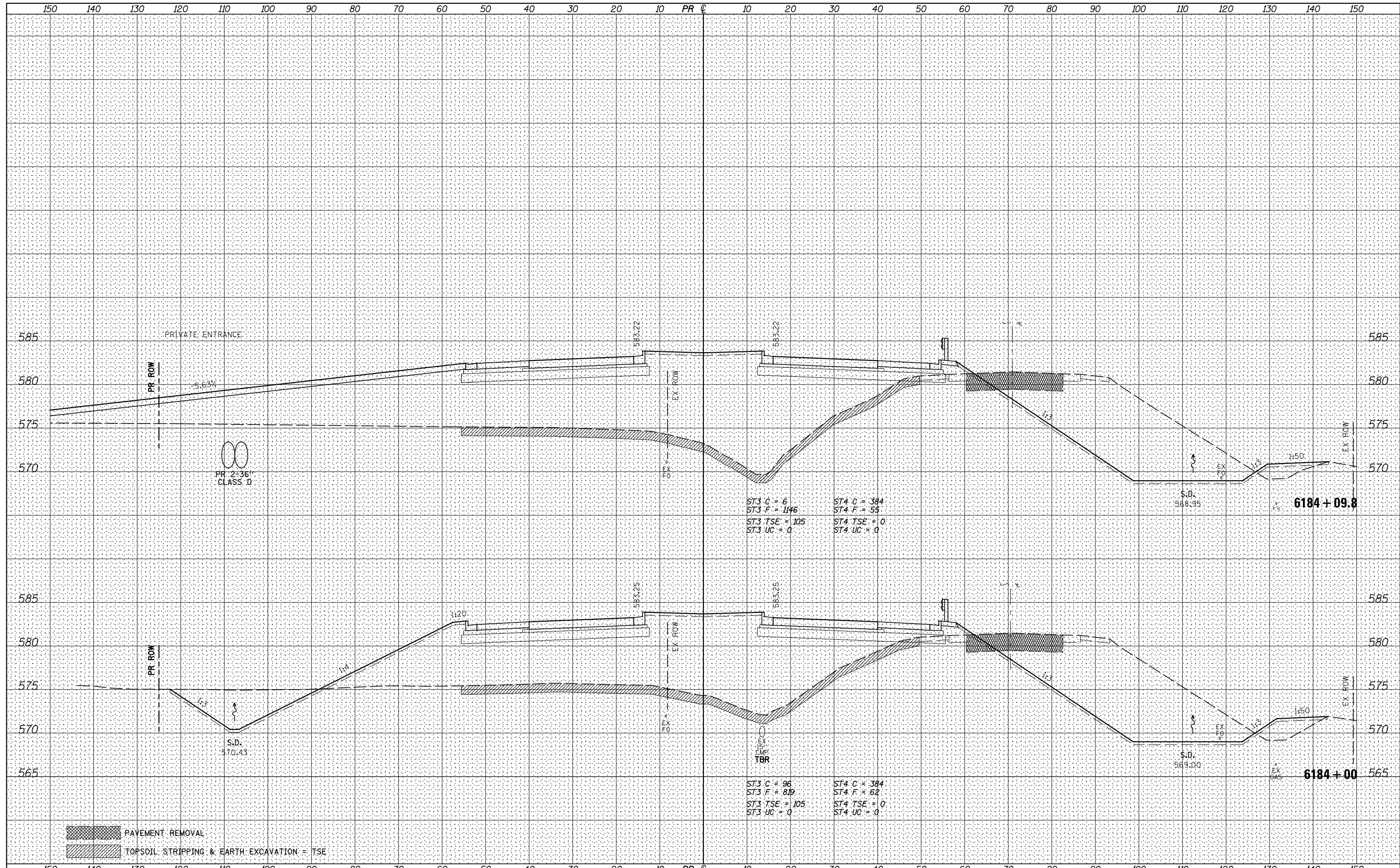
PAVEMENT REMOVAL

TOPSOIL STRIPPING & EARTH EXCAVATION = TSE

FILE NAME =	USER NAME = bdecreane	DESIGNED -	REVISED -	<b>STATE OF ILLINOIS</b> <b>DEPARTMENT OF TRANSPORTATION</b>	<b>IL. RTE. 47 CROSS SECTIONS</b> SCALE: H=10 V=5 SHEET 95 OF 134 SHEETS STA. 6182+00 TO STA. 6183+00	F.A.P. RTE.	SECTION	COUNTY	TOTAL SHEETS	SHEET NO.
V:\3195\66883 (South Section)\CADD Sheets\0366883-sht-xsst-IL47.dgn		DRAWN -	REVISED -			326	(110)R, BR & BR-1	GRUNDY	644	576
PLOT SCALE = 20.0000' / in.		CHECKED -	REVISED -			CONTRACT NO. 66883				
PLOT DATE = 8/5/2013		DATE -	REVISED -			ILLINOIS FED. AID PROJECT				

DATE	
BY	
FINAL SURVEY	SURVEYED
NOTE BOOK	PLOTTED
NO.	AREAS CHECKED

DATE	
BY	
ORIGINAL SURVEY	SURVEYED
NOTE BOOK	PLOTTED
NO.	AREAS CHECKED



PAVEMENT REMOVAL  
 TOPSOIL STRIPPING & EARTH EXCAVATION = TSE

FILE NAME = V:\3195\66883 (South Section)\CADD Sheets\0366883-sht-xsht-IL47.dgn	USER NAME = bdecrane	DESIGNED -	REVISED -	<b>STATE OF ILLINOIS</b> <b>DEPARTMENT OF TRANSPORTATION</b>	<b>IL. RTE. 47 CROSS SECTIONS</b> SCALE: H=10 V=5 SHEET 96 OF 134 SHEETS STA. 6184+00 TO STA. 6184+09.8	F.A.P. RTE. 326	SECTION (110)R, BR & BR-1	COUNTY GRUNDY	TOTAL SHEETS 644	SHEET NO. 577
PLOT SCALE = 20.0000' / in.	CHECKED -	REVISED -	CONTRACT NO. 66883							
PLOT DATE = 8/5/2013	DATE -	REVISED -	ILLINOIS FED. AID PROJECT							
XS.SHEET										



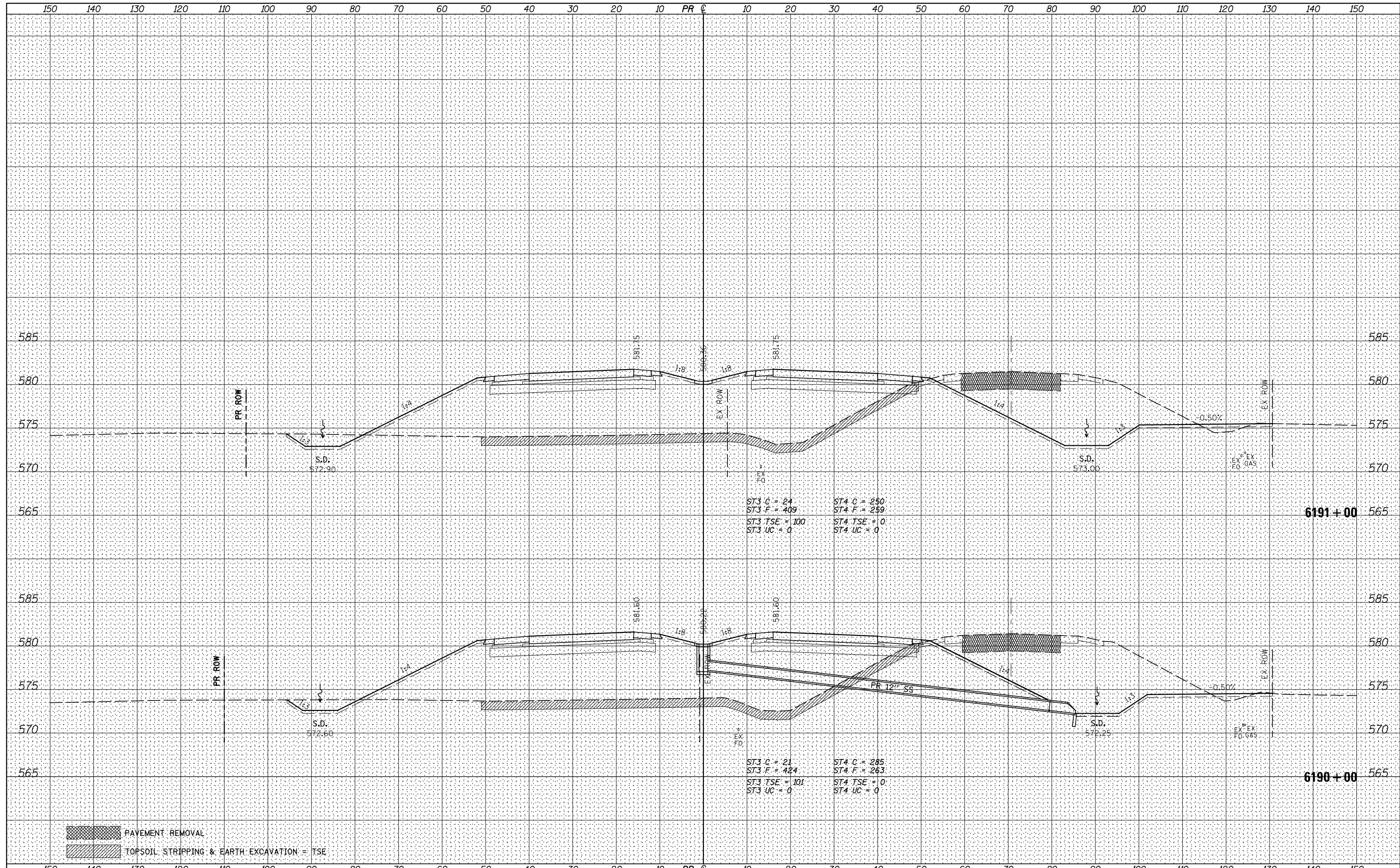






DATE	
BY	
NO.	
FINAL SURVEY	SURVEYED
NOTE BOOK	PLOTTED
AREAS CHECKED	TEMPLATE
	AREAS CHECKED

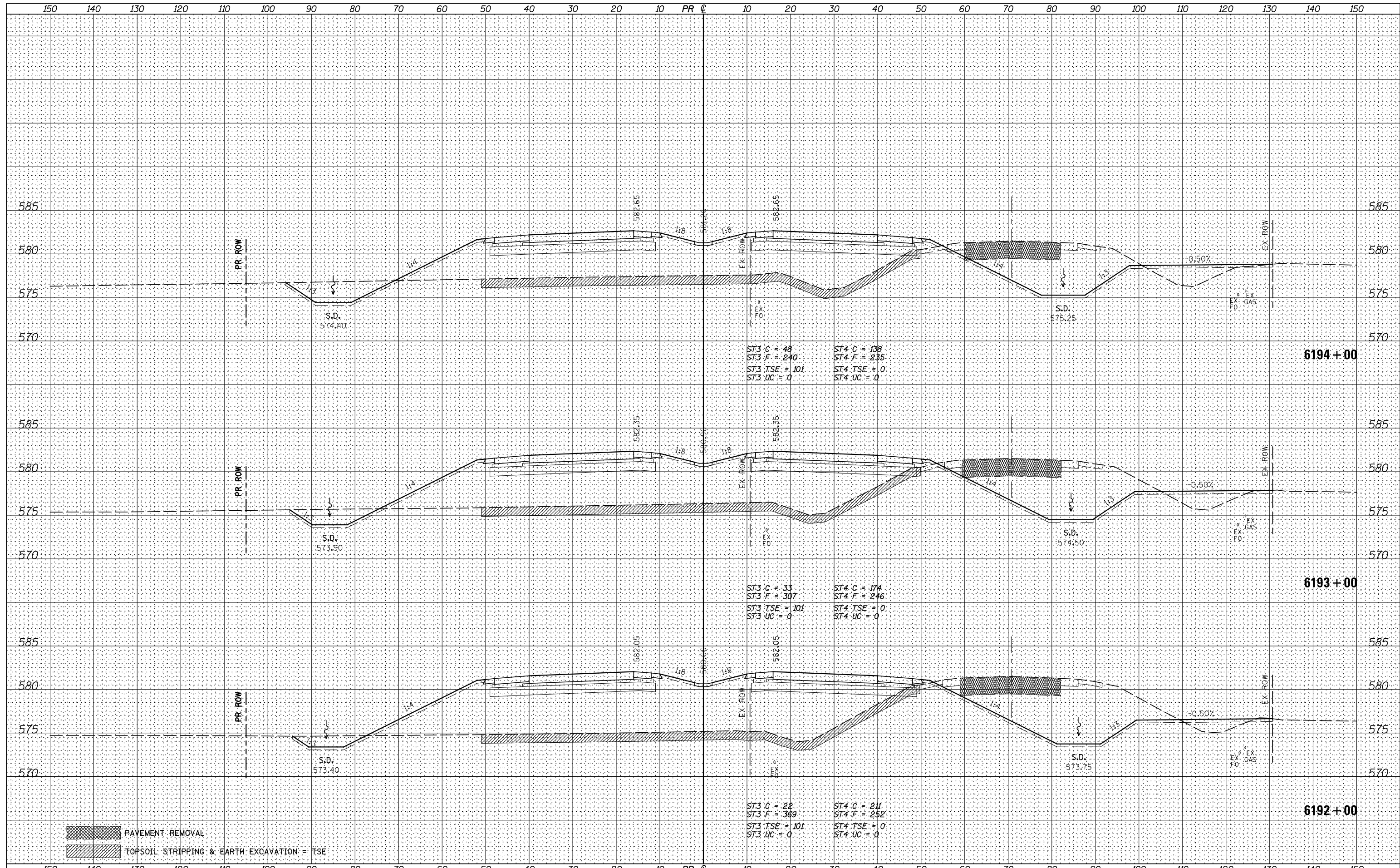
DATE	
BY	
NO.	
ORIGINAL SURVEY	SURVEYED
NOTE BOOK	PLOTTED
AREAS CHECKED	TEMPLATE
	AREAS CHECKED



PAVEMENT REMOVAL  
 TOPSOIL STRIPPING & EARTH EXCAVATION = TSE

DATE	
BY	
FINAL SURVEY	SURVEYED
NOTE BOOK	PLOTTED
NO.	TEMPLATE
	AREAS CHECKED
	AREAS CHECKED

DATE	
BY	
ORIGINAL SURVEY	SURVEYED
NOTE BOOK	PLOTTED
NO.	TEMPLATE
	AREAS CHECKED
	AREAS CHECKED



ST3 C = 48  
ST3 F = 240  
ST3 TSE = 101  
ST3 UC = 0

ST4 C = 138  
ST4 F = 235  
ST4 TSE = 0  
ST4 UC = 0

ST3 C = 33  
ST3 F = 307  
ST3 TSE = 101  
ST3 UC = 0

ST4 C = 174  
ST4 F = 246  
ST4 TSE = 0  
ST4 UC = 0

ST3 C = 22  
ST3 F = 369  
ST3 TSE = 101  
ST3 UC = 0

ST4 C = 211  
ST4 F = 252  
ST4 TSE = 0  
ST4 UC = 0

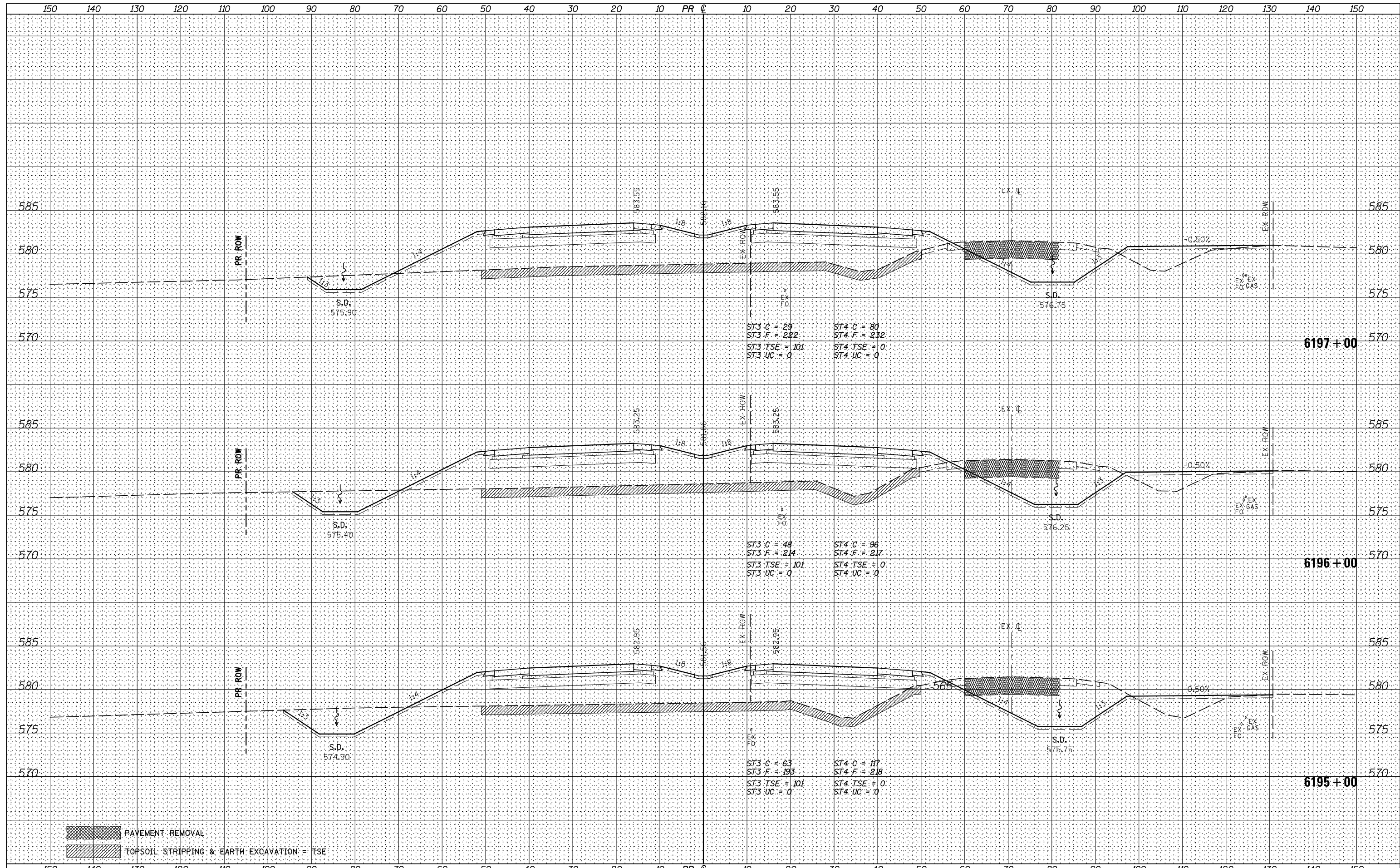
PAVEMENT REMOVAL

TOPSOIL STRIPPING & EARTH EXCAVATION = TSE



DATE	
BY	
FINAL SURVEY	SURVEYED
NOTE BOOK	PLOTTED
NO.	TEMPLATE
	AREAS CHECKED
	AREAS CHECKED

DATE	
BY	
ORIGINAL SURVEY	SURVEYED
NOTE BOOK	PLOTTED
NO.	TEMPLATE
	AREAS CHECKED
	AREAS CHECKED



 PAVEMENT REMOVAL  
 TOPSOIL STRIPPING & EARTH EXCAVATION = TSE

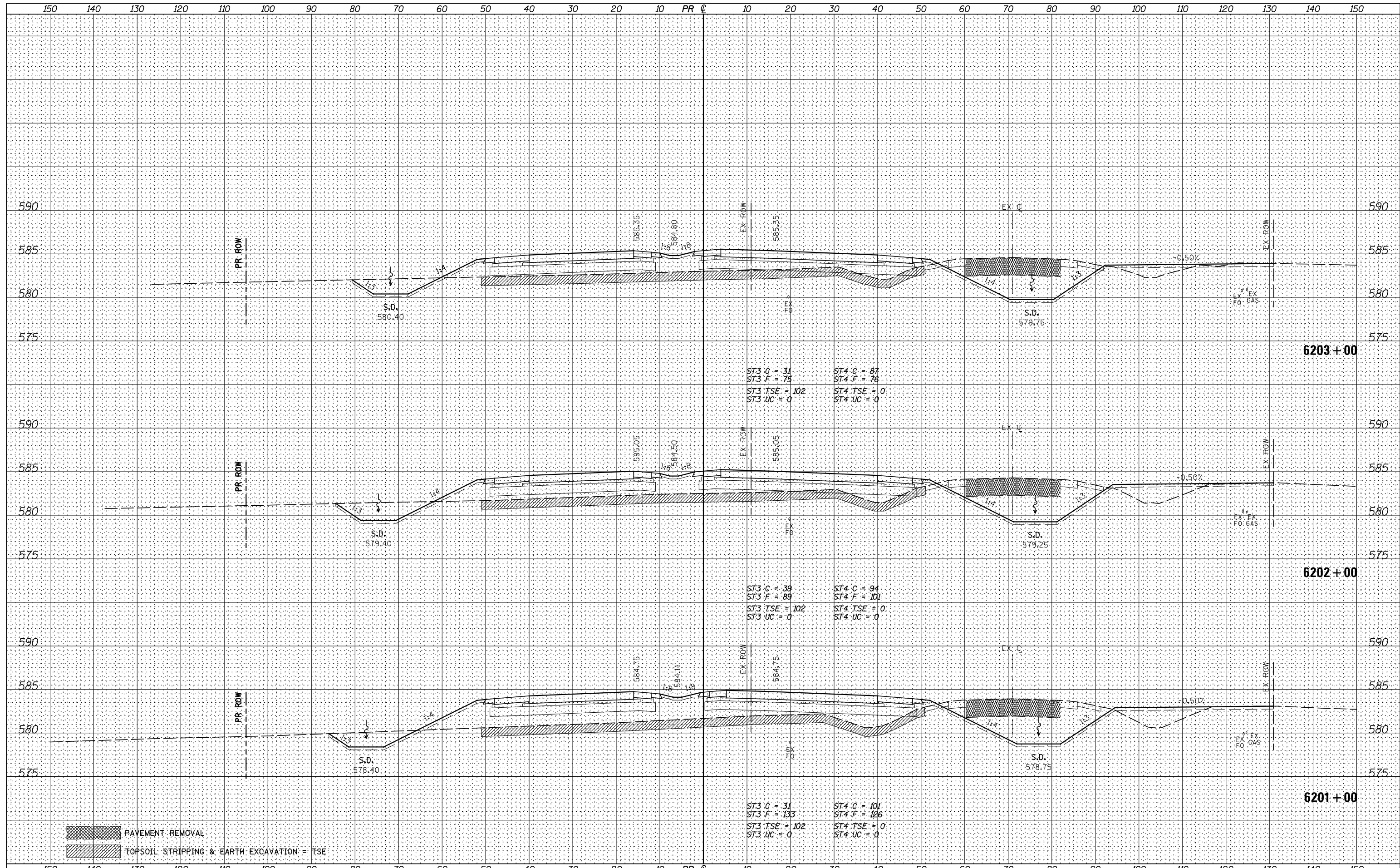
FILE NAME =	USER NAME = bdeoraene	DESIGNED -	REVISED -	<b>STATE OF ILLINOIS</b> <b>DEPARTMENT OF TRANSPORTATION</b>	<b>IL. RTE. 47 CROSS SECTIONS</b>	F.A.P. R.T.E.	SECTION	COUNTY	TOTAL SHEETS	SHEET NO.
V:\3195\66883 (South Section)\CADD Sheets\0366883-sht-xsst-IL47.dgn		DRAWN -	REVISED -			326	(110)R, BR & BR-1	GRUNDY	644	583
PLOT SCALE = 20.0000' / in.		CHECKED -	REVISED -			CONTRACT NO. 66883				
PLOT DATE = 8/5/2013		DATE -	REVISED -			ILLINOIS FED. AID PROJECT				

SCALE: H=10 V=5 SHEET 102 OF 134 SHEETS STA. 6195+00 TO STA. 6197+00



DATE	
BY	
FINAL SURVEY	
PLOTTED	
TEMPLATE	
NOTE BOOK	
AREAS CHECKED	
NO.	

DATE	
BY	
ORIGINAL SURVEY	
PLOTTED	
TEMPLATE	
NOTE BOOK	
AREAS CHECKED	
NO.	

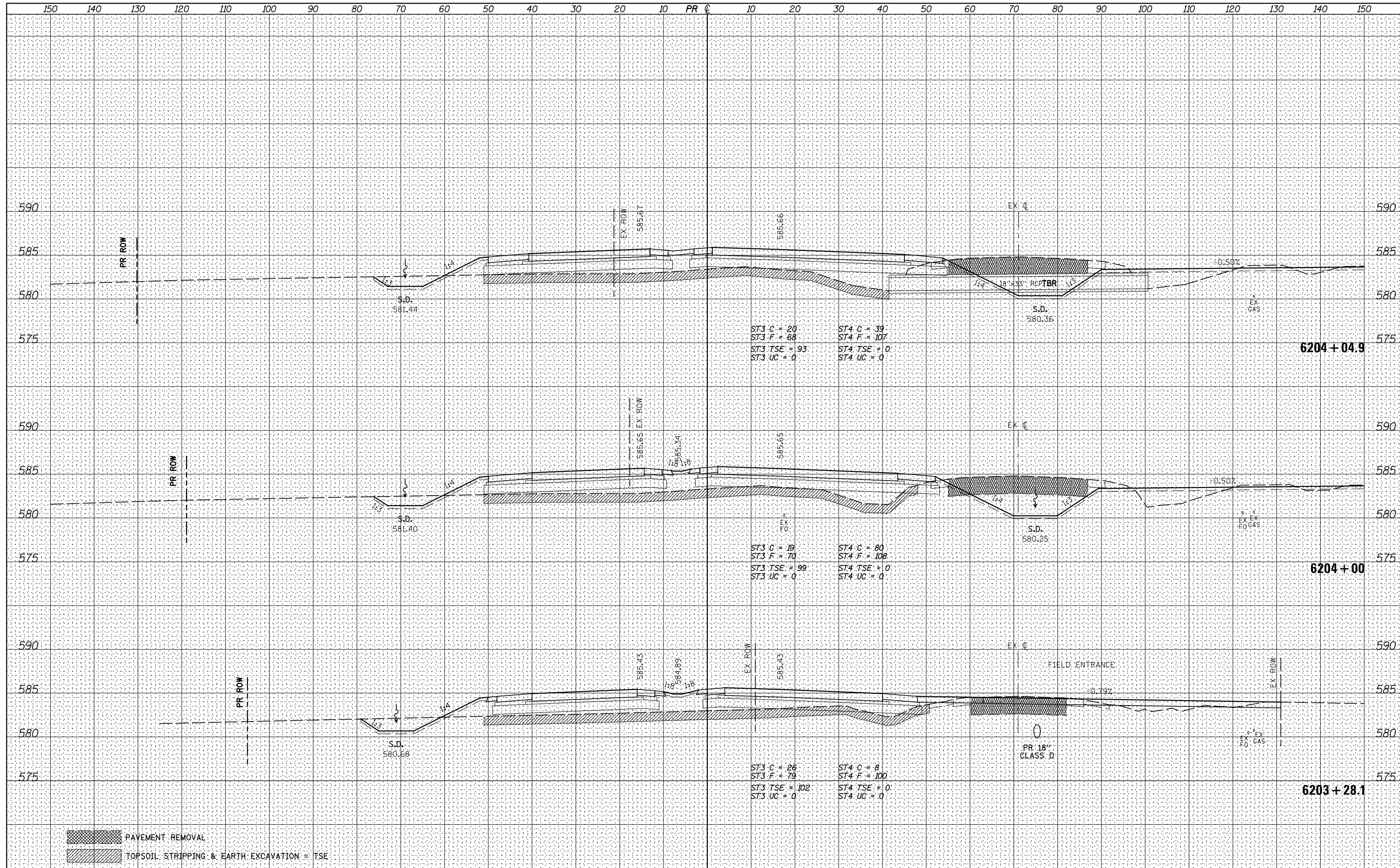


PAVEMENT REMOVAL  
 TOPSOIL STRIPPING & EARTH EXCAVATION = TSE

FILE NAME =	USER NAME = bdecreane	DESIGNED -	REVISED -	<b>STATE OF ILLINOIS</b> <b>DEPARTMENT OF TRANSPORTATION</b>	<b>IL. RTE. 47 CROSS SECTIONS</b> SCALE: H=10 V=5 SHEET 104 OF 134 SHEETS STA. 6201+00 TO STA. 6203+00	F.A.P. RTE.	SECTION	COUNTY	TOTAL SHEETS	SHEET NO.
V:\3195\66883 (South Section)\CADD Sheets\0366883-sht-xsst-IL47.dgn		DRAWN -	REVISED -			326	(110)R, BR & BR-1	GRUNDY	644	585
PLOT SCALE = 20.0000' / in.		CHECKED -	REVISED -			CONTRACT NO. 66883				
PLOT DATE = 8/5/2013		DATE -	REVISED -			ILLINOIS FED. AID PROJECT				

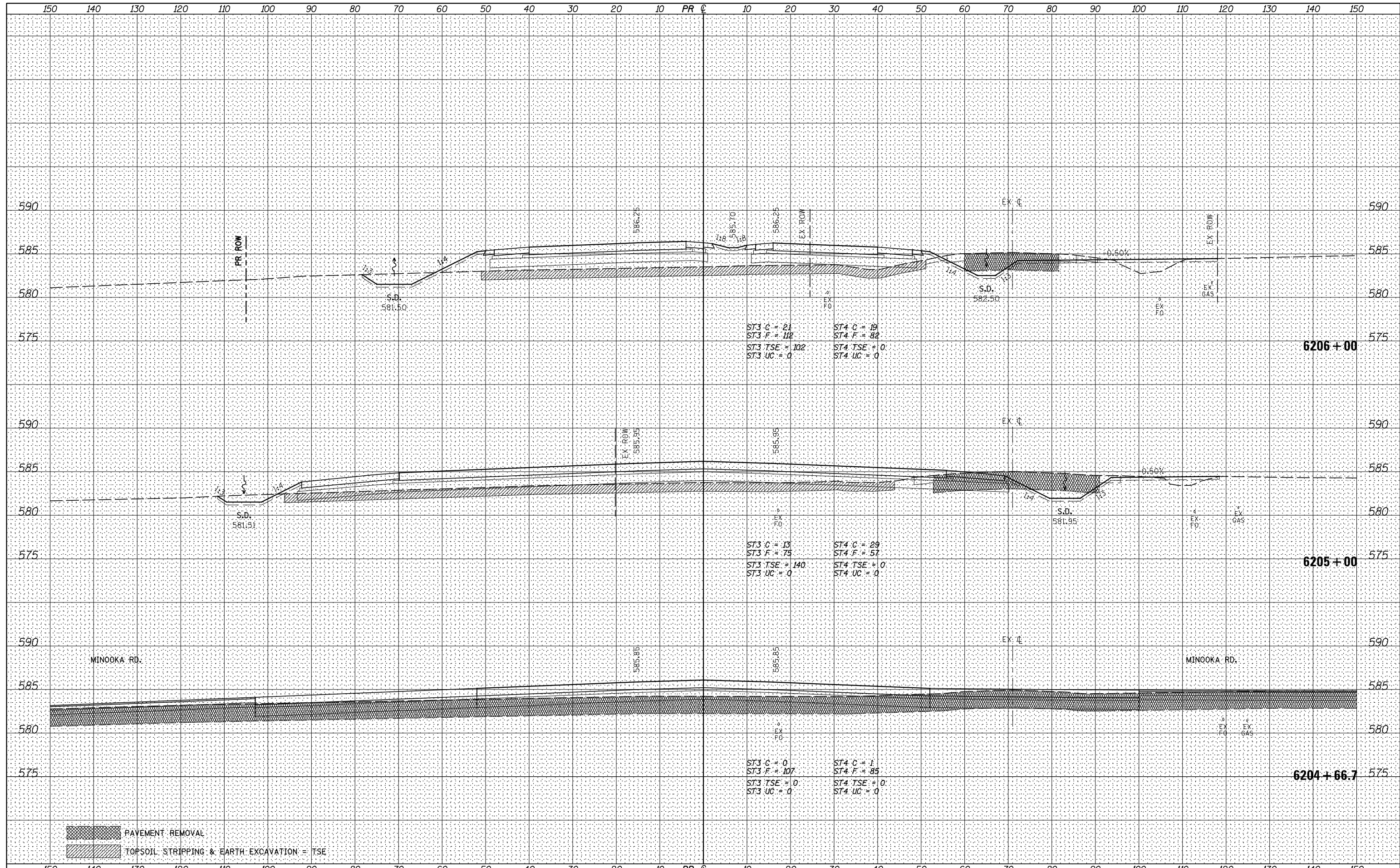
DATE	
BY	
FINAL SURVEY	
PLOTTED	
TEMPLATE	
NOTE BOOK	
AREAS CHECKED	
NO.	



DATE	
BY	
ORIGINAL SURVEY	
PLOTTED	
TEMPLATE	
NOTE BOOK	
AREAS CHECKED	
NO.	



DATE	
BY	
FINAL SURVEY	SURVEYED
NOTE BOOK	PLOTTED
NO.	TEMPLATE
	AREAS CHECKED
	AREAS CHECKED

DATE	
BY	
ORIGINAL SURVEY	SURVEYED
NOTE BOOK	PLOTTED
NO.	TEMPLATE
	AREAS CHECKED
	AREAS CHECKED



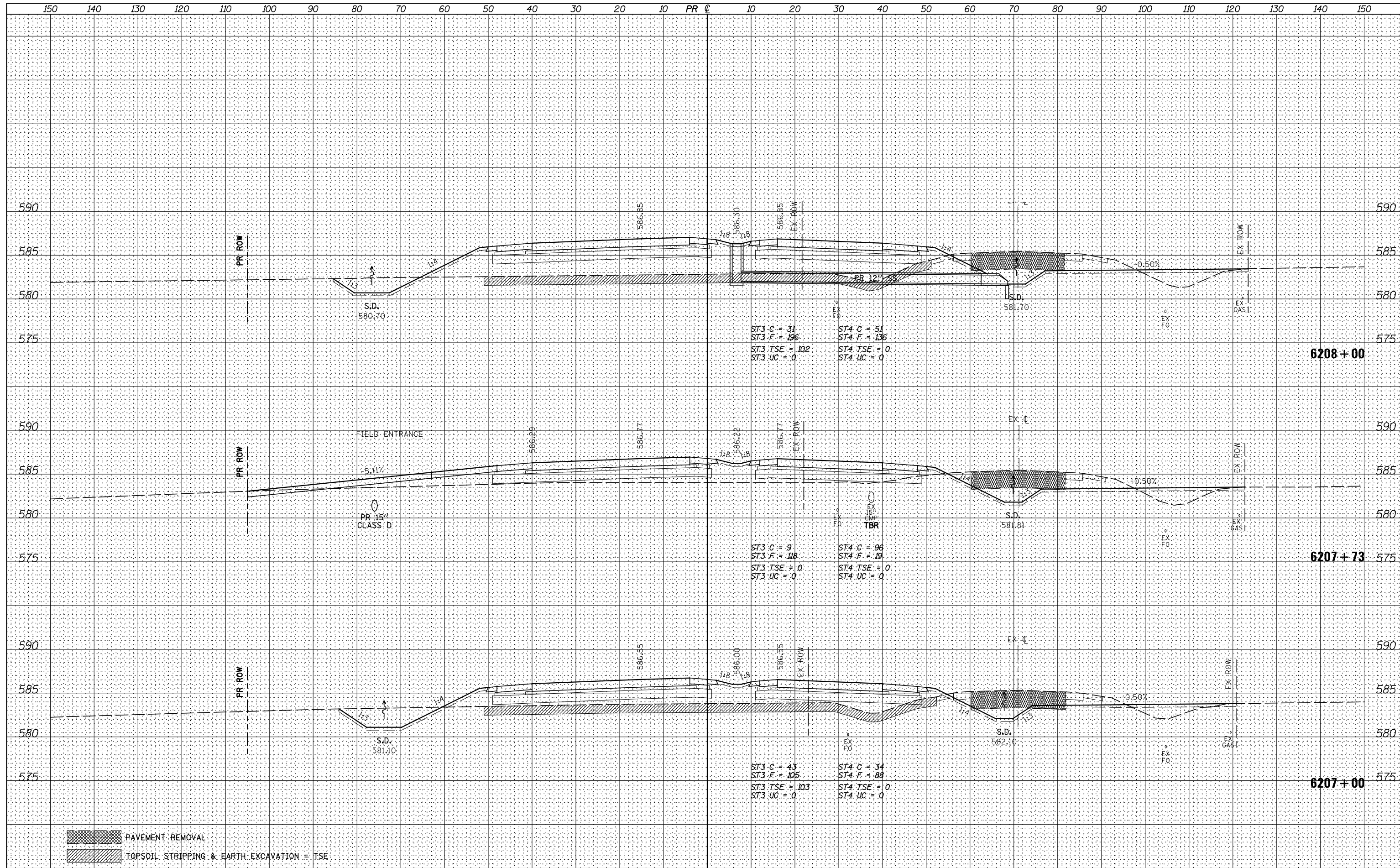
 PAVEMENT REMOVAL  
 TOPSOIL STRIPPING & EARTH EXCAVATION = TSE

FILE NAME =	USER NAME = bdeoraene	DESIGNED -	REVISED -	<b>STATE OF ILLINOIS</b> <b>DEPARTMENT OF TRANSPORTATION</b>	<b>IL. RTE. 47 CROSS SECTIONS</b> SCALE: H=10 V=5 SHEET 106 OF 134 SHEETS STA. 6204+66.7 TO STA. 6206+00	F.A.P. RTE.	SECTION	COUNTY	TOTAL SHEETS	SHEET NO.
V:\3195\66883 (South Section)\CADD Sheets\0366883-sht-xsht-IL47.dgn		DRAWN -	REVISED -			326	(110)R, BR & BR-1	GRUNDY	644	587
PLOT SCALE = 20.0000' / in.		CHECKED -	REVISED -			CONTRACT NO. 66883				
PLOT DATE = 8/5/2013		DATE -	REVISED -			ILLINOIS FED. AID PROJECT				



DATE	
BY	
FINAL SURVEY	SURVEYED
NOTE BOOK	PLOTTED
NO.	TEMPLATE
	AREAS CHECKED
	AREAS CHECKED

DATE	
BY	
ORIGINAL SURVEY	SURVEYED
NOTE BOOK	PLOTTED
NO.	TEMPLATE
	AREAS CHECKED
	AREAS CHECKED

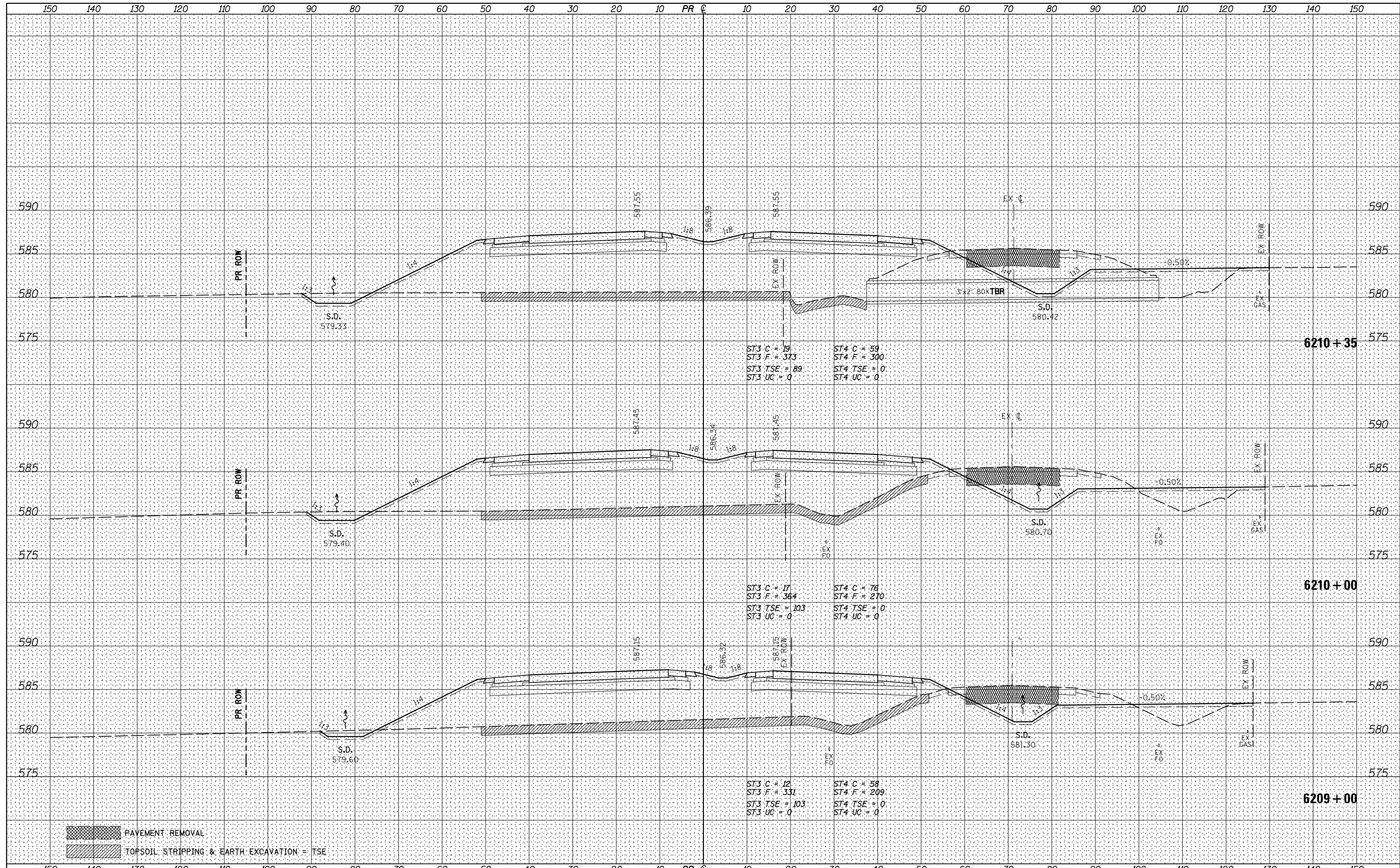


 PAVEMENT REMOVAL  
 TOPSOIL STRIPPING & EARTH EXCAVATION = TSE

FILE NAME =	USER NAME = bdecreane	DESIGNED -	REVISED -	<b>STATE OF ILLINOIS</b> <b>DEPARTMENT OF TRANSPORTATION</b>	<b>IL. RTE. 47 CROSS SECTIONS</b> SCALE: H=10 V=5 SHEET 107 OF 134 SHEETS STA. 6207+00 TO STA. 6208+00	F.A.P. RTE.	SECTION	COUNTY	TOTAL SHEETS	SHEET NO.
V:\3195\66883 (South Section)\CADD Sheets\0366883-sht-xsht-IL47.dgn		DRAWN -	REVISED -			326	(110)R, BR & BR-1	GRUNDY	644	588
PLOT SCALE = 20.0000' / in.		CHECKED -	REVISED -			CONTRACT NO. 66883				
PLOT DATE = 8/5/2013		DATE -	REVISED -			ILLINOIS FED. AID PROJECT				

DATE	
BY	
FINAL SURVEY	
PLOTTED	
TEMPLATE	
NOTE BOOK	
AREAS CHECKED	
NO.	

DATE	
BY	
ORIGINAL SURVEY	
PLOTTED	
TEMPLATE	
NOTE BOOK	
AREAS CHECKED	
NO.	

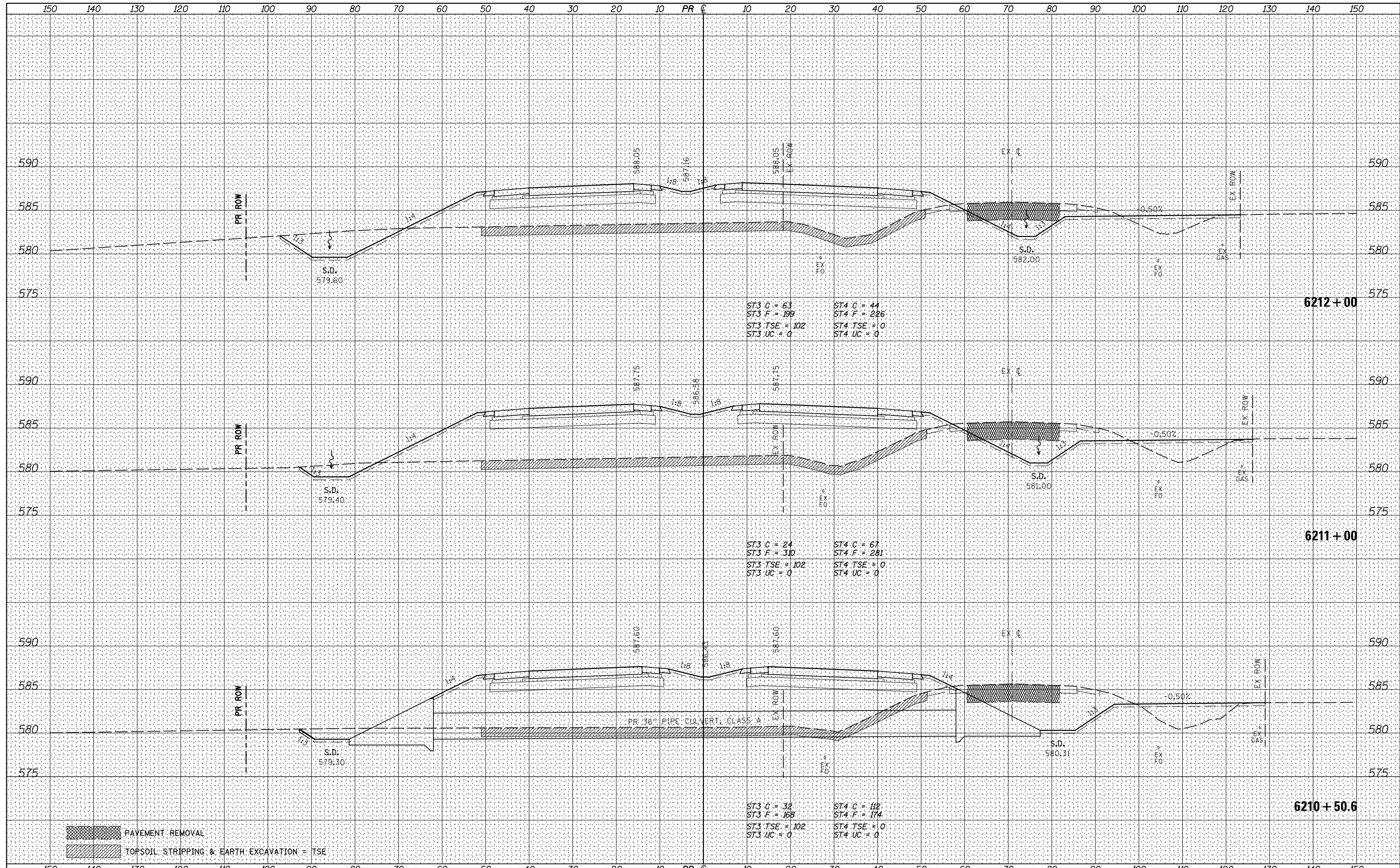




PAVEMENT REMOVAL  
 TOPSOIL STRIPPING & EARTH EXCAVATION = TSE

FILE NAME =	USER NAME = bdeoraene	DESIGNED -	REVISED -	<b>STATE OF ILLINOIS</b> <b>DEPARTMENT OF TRANSPORTATION</b> <b>IL. RTE. 47 CROSS SECTIONS</b> SCALE: H=10 V=5 SHEET 108 OF 134 SHEETS STA. 6209+00 TO STA. 6210+35	F.A.P. RTE.	SECTION	COUNTY	TOTAL SHEETS	SHEET NO.
V:\3195\66883 (South Section)\CADD Sheets\0366883-sh1-xssht-IL47.dgn		DRAWN -	REVISED -		326	(110)R, BR & BR-1	GRUNDY	644	589
PLOT SCALE = 20.0000' / in.		CHECKED -	REVISED -		CONTRACT NO. 66883				
PLOT DATE = 8/5/2013		DATE -	REVISED -		ILLINOIS FED. AID PROJECT				

DATE	
BY	
FINAL SURVEY	SURVEYED
NOTE BOOK	PLOTTED
NO.	TEMPLATE
	AREAS CHECKED

DATE	
BY	
ORIGINAL SURVEY	SURVEYED
NOTE BOOK	PLOTTED
NO.	TEMPLATE
	AREAS CHECKED



 PAVEMENT REMOVAL  
 TOPSOIL STRIPPING & EARTH EXCAVATION = TSE

FILE NAME =	USER NAME = bdecreane	DESIGNED -	REVISED -
V:\3195\66883 (South Section)\CADD Sheets\0366883-sht-xsht-IL47.dgn		DRAWN -	REVISED -
		CHECKED -	REVISED -
		DATE -	REVISED -

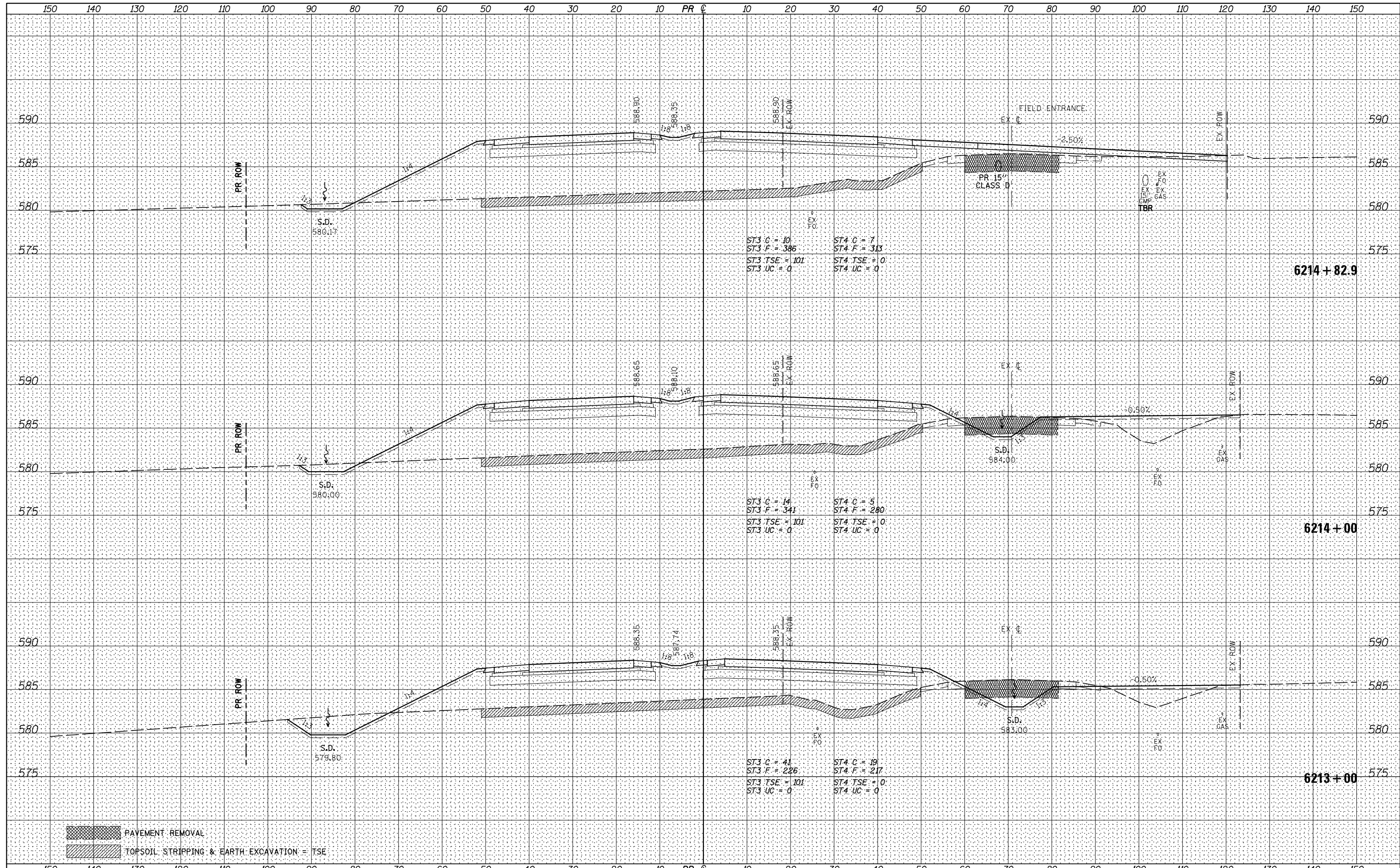
**STATE OF ILLINOIS**  
**DEPARTMENT OF TRANSPORTATION**



**IL. RTE. 47 CROSS SECTIONS**  
 SCALE: H=10 V=5 SHEET 109 OF 134 SHEETS STA. 6210+50.6 TO STA. 6212+00

F.A.P. RTE.	SECTION	COUNTY	TOTAL SHEETS	SHEET NO.
326	(110)R, BR & BR-1	GRUNDY	644	590
CONTRACT NO. 66883				

DATE	
BY	
NO.	
ORIGINAL SURVEY	
SURVEYED	
PLOTTED	
TEMPLATE	
AREAS	
CHECKED	
FINAL SURVEY	
NOTE BOOK	
AREAS	
CHECKED	

DATE	
BY	
NO.	
ORIGINAL SURVEY	
SURVEYED	
PLOTTED	
TEMPLATE	
AREAS	
CHECKED	
FINAL SURVEY	
NOTE BOOK	
AREAS	
CHECKED	



 PAVEMENT REMOVAL  
 TOPSOIL STRIPPING & EARTH EXCAVATION = TSE

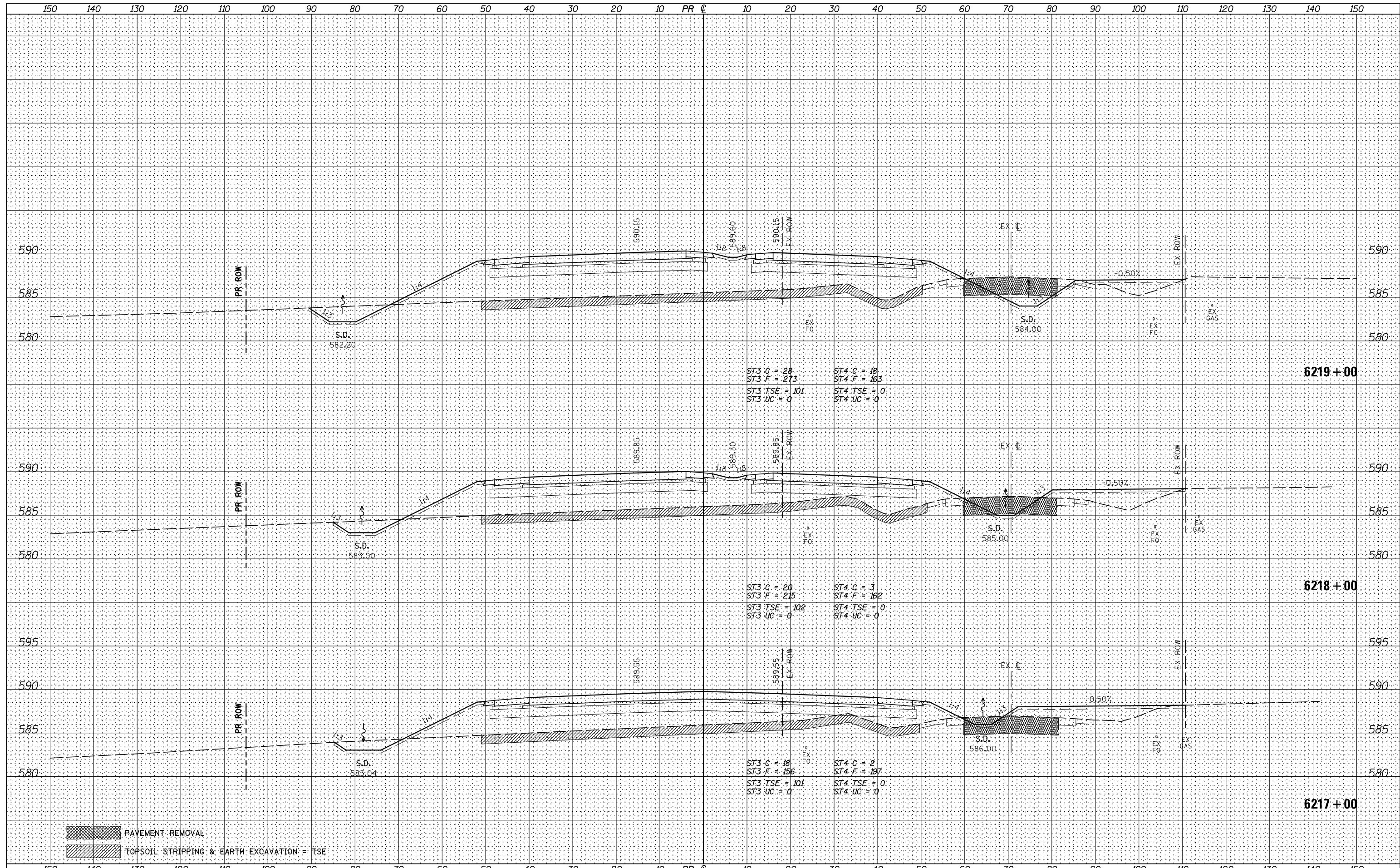
FILE NAME =	USER NAME = bdecrane	DESIGNED -	REVISED -	<b>STATE OF ILLINOIS</b> <b>DEPARTMENT OF TRANSPORTATION</b>	<b>IL. RTE. 47 CROSS SECTIONS</b> SCALE: H=10 V=5 SHEET 110 OF 134 SHEETS STA. 6213+00 TO STA. 6214+82.9	F.A.P. RTE.	SECTION	COUNTY	TOTAL SHEETS	SHEET NO.
V:\3195\66883 (South Section)\CADD Sheets\0366883-sht-xsht-IL47.dgn		DRAWN -	REVISED -			326	(110)R, BR & BR-1	GRUNDY	644	591
PLOT SCALE = 20.0000' / in.		CHECKED -	REVISED -			CONTRACT NO. 66883				
PLOT DATE = 8/5/2013		DATE -	REVISED -			ILLINOIS FED. AID PROJECT				





DATE	
BY	
FINAL SURVEY	SURVEYED
NOTE BOOK	PLOTTED
NO.	TEMPLATE
	AREAS CHECKED
	AREAS CHECKED

DATE	
BY	
ORIGINAL SURVEY	SURVEYED
NOTE BOOK	PLOTTED
NO.	TEMPLATE
	AREAS CHECKED
	AREAS CHECKED

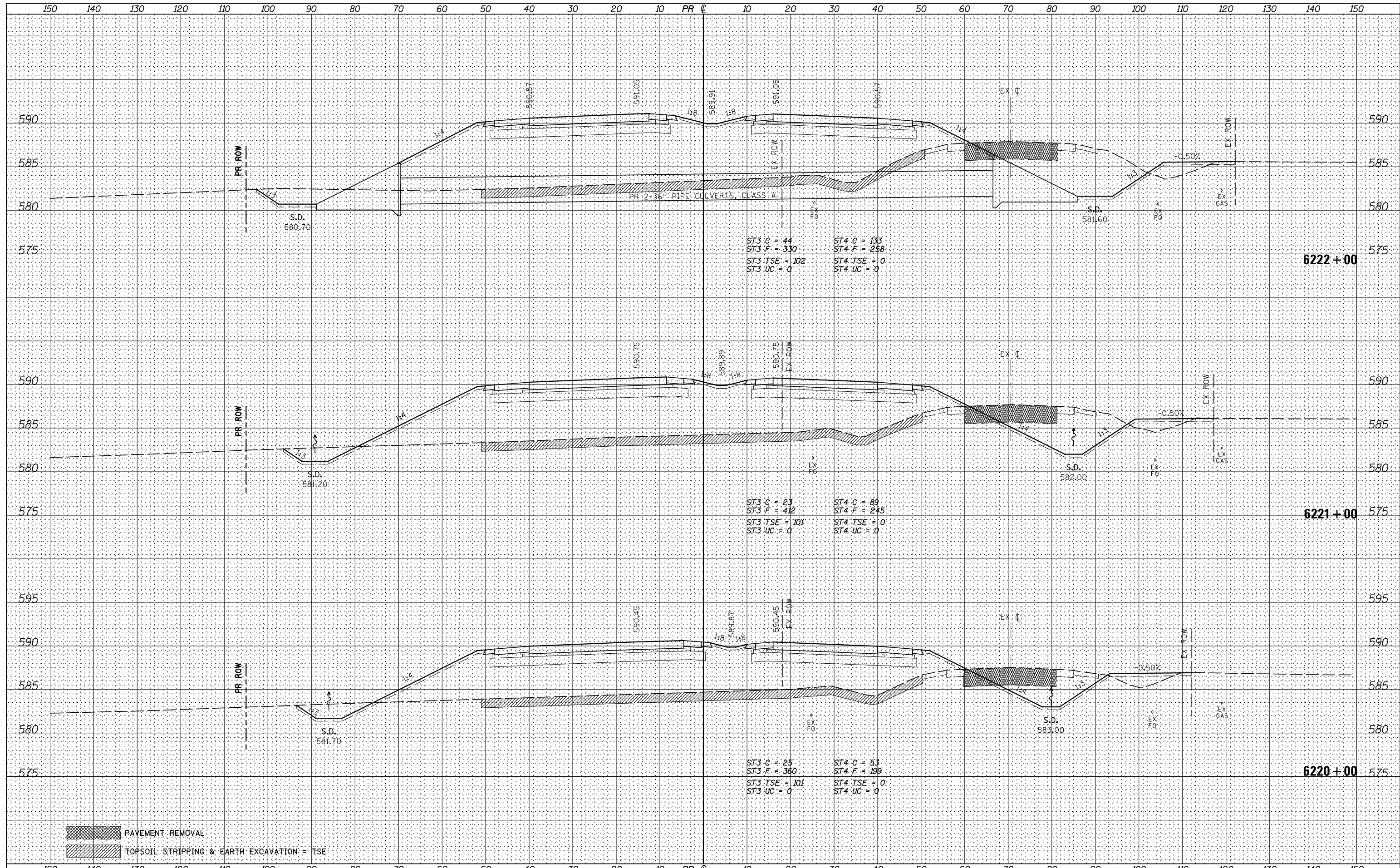




 PAVEMENT REMOVAL  
 TOPSOIL STRIPPING & EARTH EXCAVATION = TSE

FILE NAME =	USER NAME = bdecrane	DESIGNED -	REVISED -	<b>STATE OF ILLINOIS</b> <b>DEPARTMENT OF TRANSPORTATION</b>	<b>IL. RTE. 47 CROSS SECTIONS</b> SCALE: H=10 V=5 SHEET 112 OF 134 SHEETS STA. 6217+00 TO STA. 6219+00	F.A.P. RTE.	SECTION	COUNTY	TOTAL SHEETS	SHEET NO.
V:\3195\66883 (South Section)\CADD Sheets\0366883-sh1-xssht-IL47.dgn		DRAWN -	REVISED -			326	(110)R, BR & BR-1	GRUNDY	644	593
PLOT SCALE = 20.0000' / in.		CHECKED -	REVISED -			CONTRACT NO. 66883				
PLOT DATE = 8/5/2013		DATE -	REVISED -			ILLINOIS FED. AID PROJECT				

DATE	
BY	
NO.	
FINAL SURVEY	SURVEYED
NOTE BOOK	PLOTTED
AREAS CHECKED	TEMPLATE
	AREAS CHECKED

DATE	
BY	
NO.	
ORIGINAL SURVEY	SURVEYED
NOTE BOOK	PLOTTED
AREAS CHECKED	TEMPLATE
	AREAS CHECKED

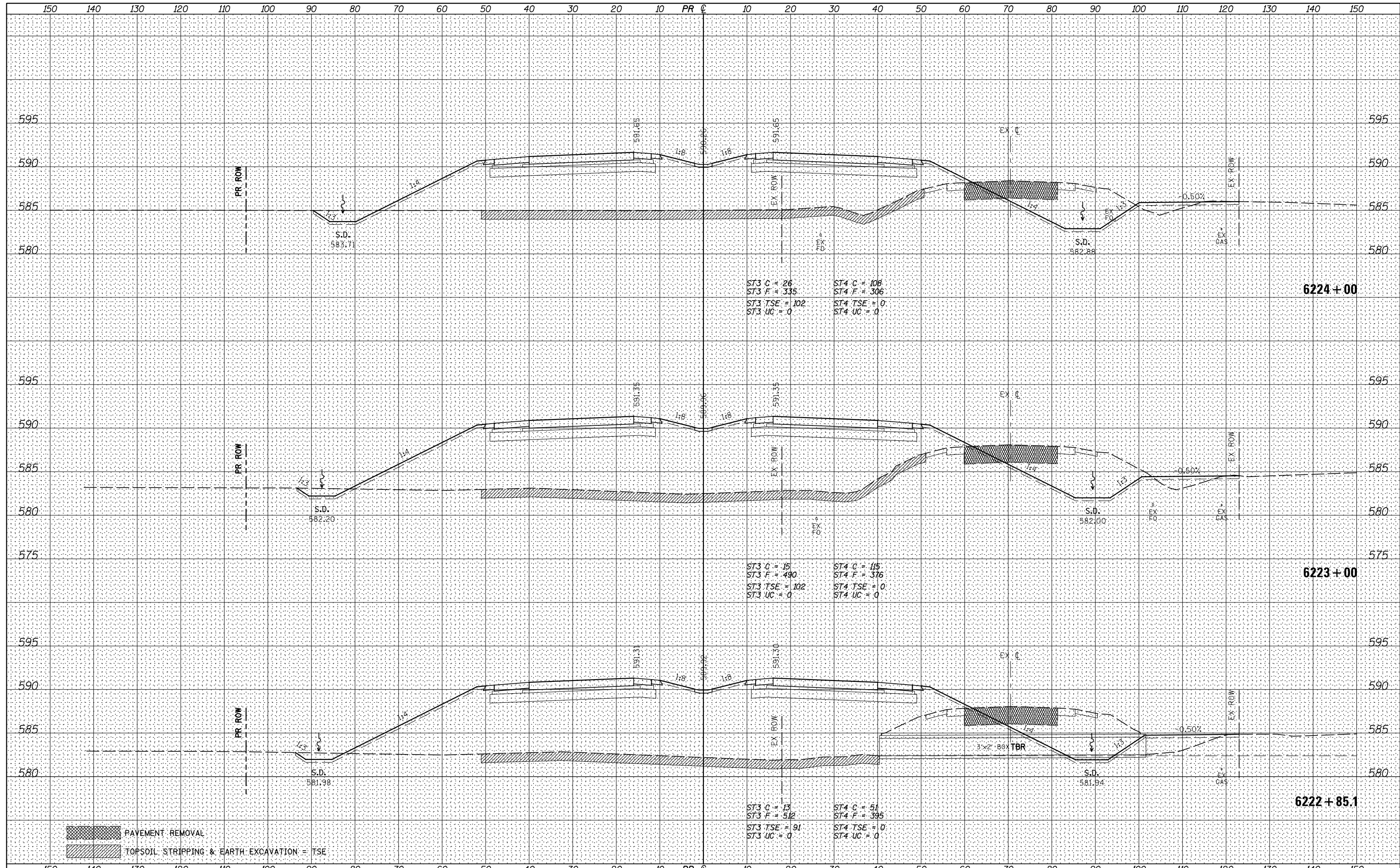


 PAVEMENT REMOVAL  
 TOPSOIL STRIPPING & EARTH EXCAVATION = TSE

FILE NAME =	USER NAME = bdecreane	DESIGNED -	REVISED -	<b>STATE OF ILLINOIS</b> <b>DEPARTMENT OF TRANSPORTATION</b>	<b>IL. RTE. 47 CROSS SECTIONS</b> SCALE: H=10 V=5 SHEET 113 OF 134 SHEETS STA. 6220+00 TO STA. 6222+00	F.A.P. RTE.	SECTION	COUNTY	TOTAL SHEETS	SHEET NO.
V:\3195\66883 (South Section)\CADD Sheets\0366883-sht-xsht-IL47.dgn		DRAWN -	REVISED -			326	(110)R, BR & BR-1	GRUNDY	644	594
PLOT SCALE = 20.0000' / in.		CHECKED -	REVISED -			CONTRACT NO. 66883				
PLOT DATE = 8/5/2013		DATE -	REVISED -			ILLINOIS FED. AID PROJECT				

DATE	
BY	
NO.	
FINAL SURVEY	SURVEYED
NOTE BOOK	PLOTTED
AREAS CHECKED	TEMPLATE
	AREAS CHECKED

DATE	
BY	
NO.	
ORIGINAL SURVEY	SURVEYED
NOTE BOOK	PLOTTED
AREAS CHECKED	TEMPLATE
	AREAS CHECKED



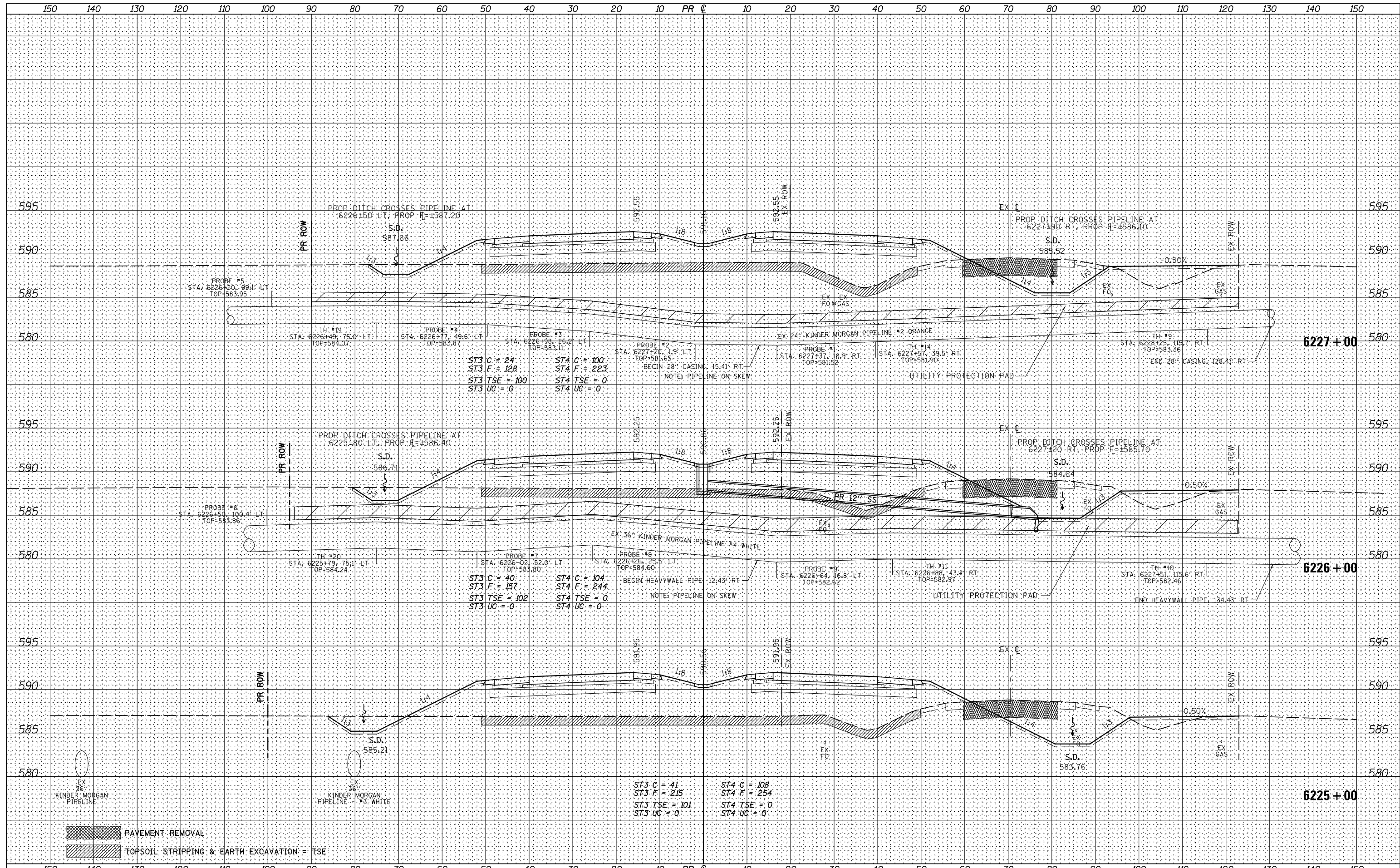
PAVEMENT REMOVAL  
 TOPSOIL STRIPPING & EARTH EXCAVATION = TSE

FILE NAME =	USER NAME = bdecreane	DESIGNED -	REVISED -	<b>STATE OF ILLINOIS</b> <b>DEPARTMENT OF TRANSPORTATION</b>	<b>IL. RTE. 47 CROSS SECTIONS</b>	F.A.P. RTE.	SECTION	COUNTY	TOTAL SHEETS	SHEET NO.
V:\3195\66883 (South Section)\CADD Sheets\0366883-sht-xsst-IL47.dgn		DRAWN -	REVISED -			326	(110)R, BR & BR-1	GRUNDY	644	595
PLOT SCALE = 20.0000' / in.		CHECKED -	REVISED -			CONTRACT NO. 66883				
PLOT DATE = 8/5/2013		DATE -	REVISED -			ILLINOIS FED. AID PROJECT				

SCALE: H=10 V=5 SHEET 114 OF 134 SHEETS STA. 6222+85.1 TO STA. 6224+00

DATE	
BY	
FINAL SURVEY	
PLOTTED	
TEMPLATE	
NOTE BOOK	
AREAS CHECKED	
NO.	

DATE	
BY	
ORIGINAL SURVEY	
PLOTTED	
TEMPLATE	
NOTE BOOK	
AREAS CHECKED	
NO.	

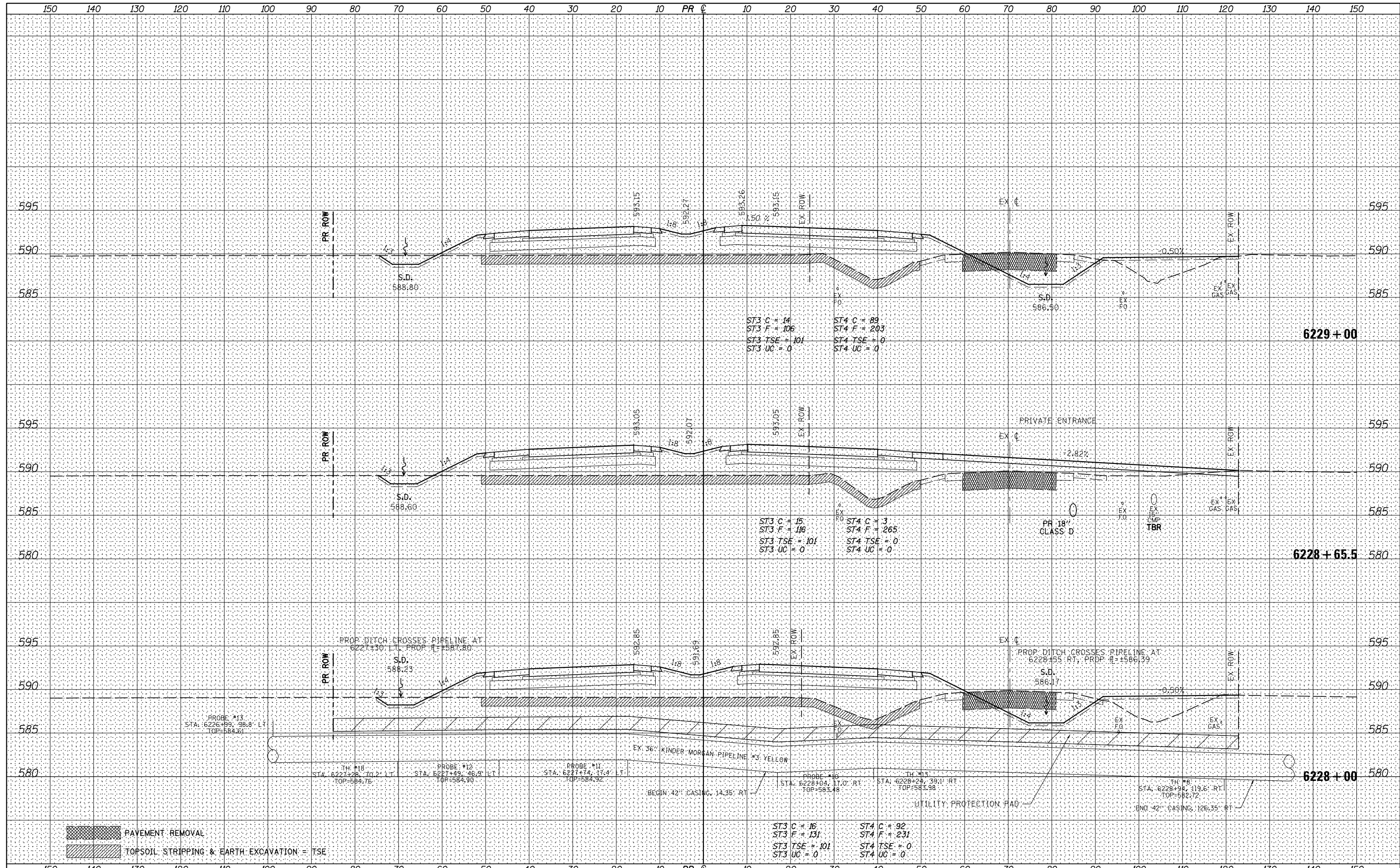


PAVEMENT REMOVAL  
 TOPSOIL STRIPPING & EARTH EXCAVATION = TSE

FILE NAME = V:\3195\66883 (South Section)\CADD Sheets\0366883-sh1-xssht-IL47.dgn	USER NAME = bdecrane	DESIGNED -	REVISED -	<b>STATE OF ILLINOIS</b> <b>DEPARTMENT OF TRANSPORTATION</b>	<b>IL. RTE. 47 CROSS SECTIONS</b> SCALE: H=10 V=5 SHEET 115 OF 134 SHEETS STA. 6225+00 TO STA. 6227+00	F.A.P. RTE. 326	SECTION (110)R, BR & BR-1	COUNTY GRUNDY	TOTAL SHEETS 644	SHEET NO. 596
PLOT SCALE = 20.0000' / in.	CHECKED -	REVISED -	CONTRACT NO. 66883							
XS.SHEET	DATE -	REVISED -	ILLINOIS FED. AID PROJECT							
PLOT DATE = 8/5/2013	DATE -	REVISED -								

DATE	
BY	
FINAL SURVEY	
PLOTTED	
TEMPLATE	
NOTE BOOK	
AREAS CHECKED	
NO.	

DATE	
BY	
ORIGINAL SURVEY	
PLOTTED	
TEMPLATE	
NOTE BOOK	
AREAS CHECKED	
NO.	



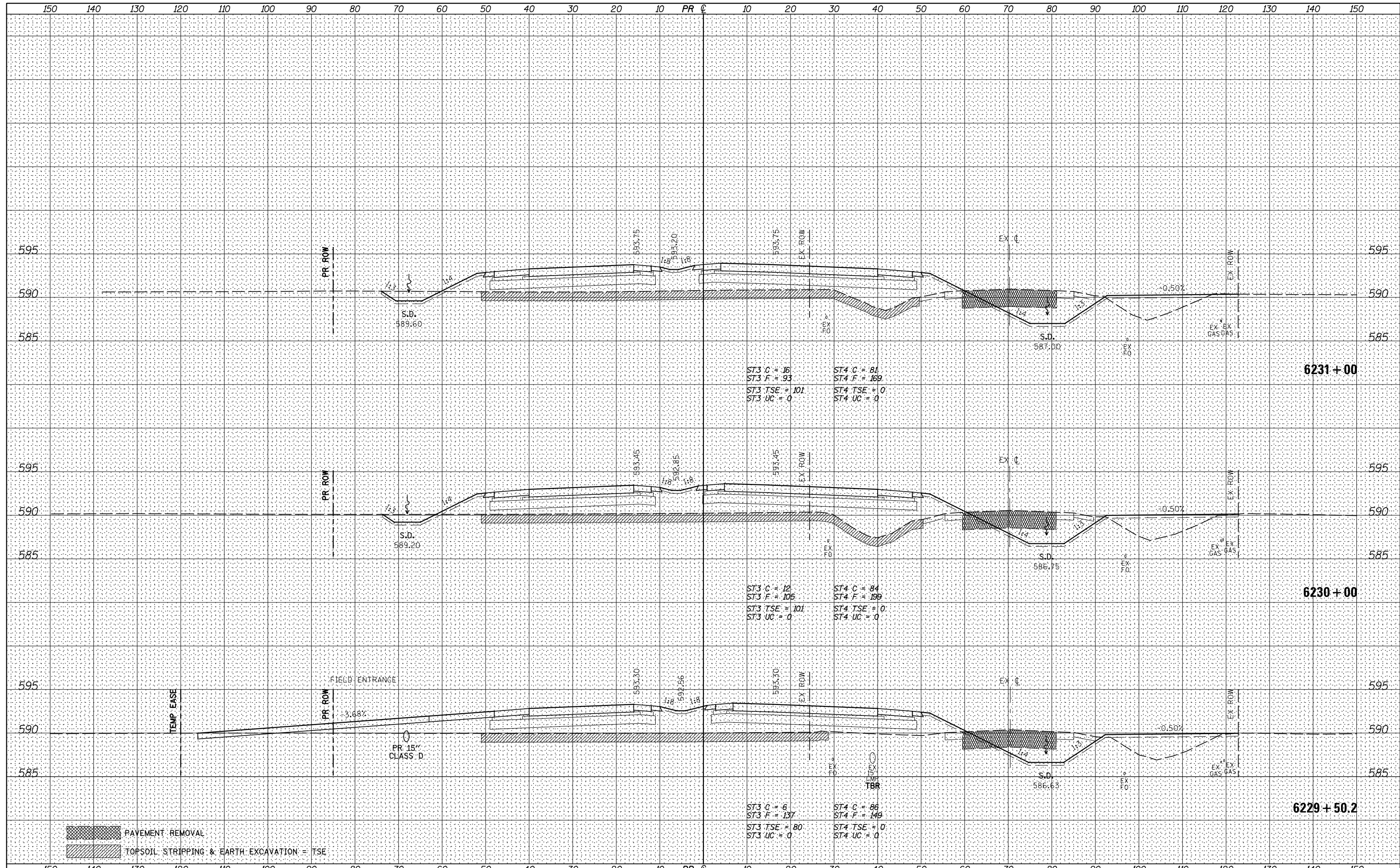
PAVEMENT REMOVAL  
 TOPSOIL STRIPPING & EARTH EXCAVATION = TSE

FILE NAME =	USER NAME = bdecrane	DESIGNED -	REVISED -	<b>STATE OF ILLINOIS</b> <b>DEPARTMENT OF TRANSPORTATION</b>				<b>IL. RTE. 47 CROSS SECTIONS</b>				F.A.P. RTE.	SECTION	COUNTY	TOTAL SHEETS	SHEET NO.
V:\3195\66883 (South Section)\CADD Sheets\0366883-sht-xsst-IL47.dgn		DRAWN -	REVISED -									326	(110)R, BR & BR-1	GRUNDY	644	597
PLOT SCALE = 20.0000' / in.		CHECKED -	REVISED -	SCALE: H=10 V=5 SHEET 116 OF 134 SHEETS STA. 6228+00 TO STA. 6229+00				CONTRACT NO. 66883								
PLOT DATE = 8/5/2013		DATE -	REVISED -									ILLINOIS FED. AID PROJECT				



DATE	
BY	
FINAL SURVEY	
PLOTTED	
TEMPLATE	
NOTE BOOK	
AREAS CHECKED	
NO.	

DATE	
BY	
ORIGINAL SURVEY	
PLOTTED	
TEMPLATE	
NOTE BOOK	
AREAS CHECKED	
NO.	



PAVEMENT REMOVAL  
 TOPSOIL STRIPPING & EARTH EXCAVATION = TSE

FILE NAME =	USER NAME = bdecreane	DESIGNED -	REVISED -
V:\3195\66883 (South Section)\CADD Sheets\0366883-sh1-xssht-IL47.dgn		DRAWN -	REVISED -
		CHECKED -	REVISED -
PLOT SCALE = 20.0000' / in.		DATE -	REVISED -
XS.SHEET	PLOT DATE = 8/5/2013		

**STATE OF ILLINOIS**  
**DEPARTMENT OF TRANSPORTATION**

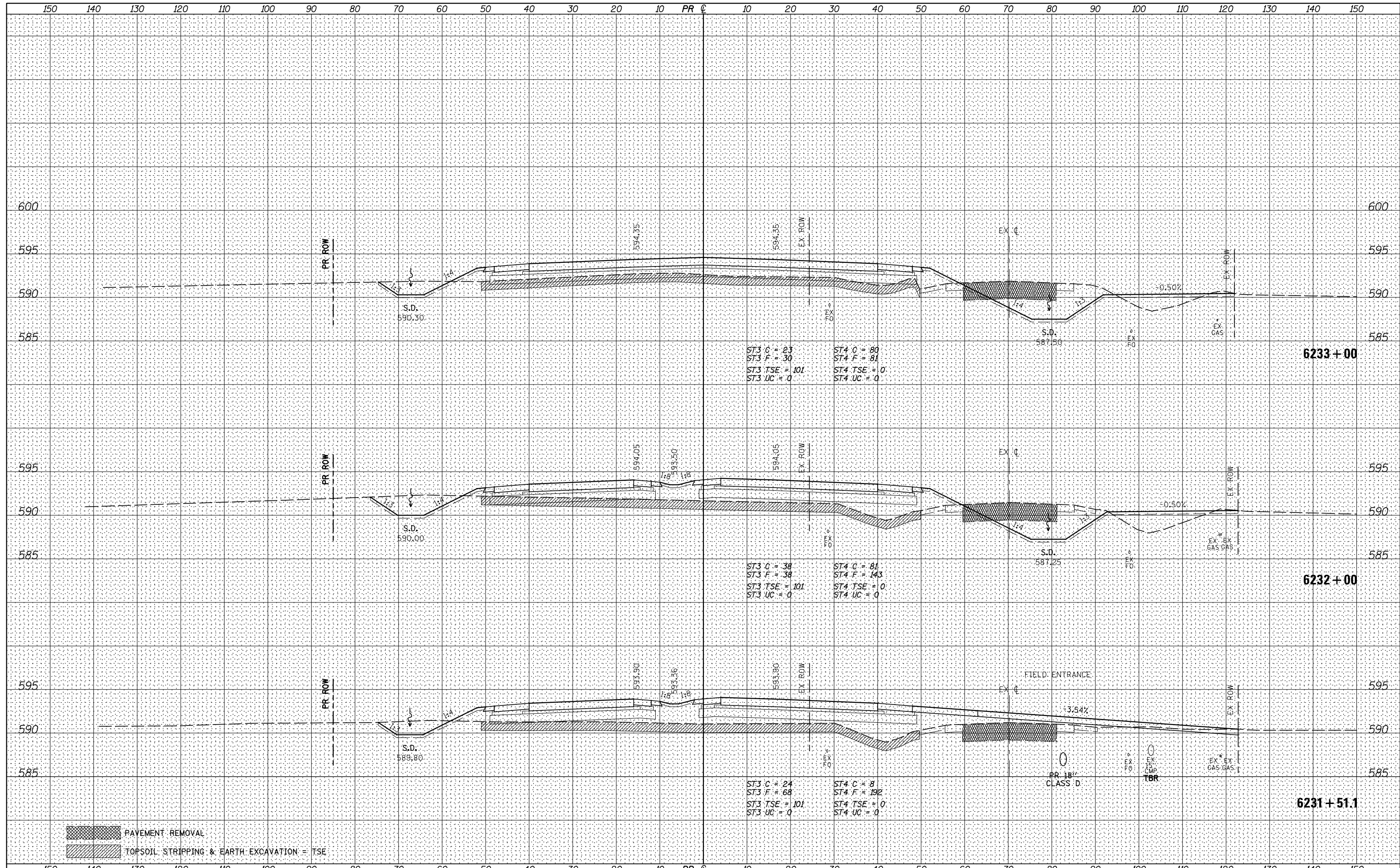
**IL. RTE. 47 CROSS SECTIONS**

SCALE: H=10 V=5 SHEET 117 OF 134 SHEETS STA. 6229+50.2 TO STA. 6231+00

F.A.P. RTE.	SECTION	COUNTY	TOTAL SHEETS	SHEET NO.
326	(110)R, BR & BR-1	GRUNDY	644	598
CONTRACT NO. 66883				
ILLINOIS FED. AID PROJECT				

DATE	
BY	
FINAL SURVEY	
SURVEYED	
PLOTTED	
TEMPLATE	
NOTE BOOK	
AREAS CHECKED	
NO.	

DATE	
BY	
ORIGINAL SURVEY	
SURVEYED	
PLOTTED	
TEMPLATE	
NOTE BOOK	
AREAS CHECKED	
NO.	



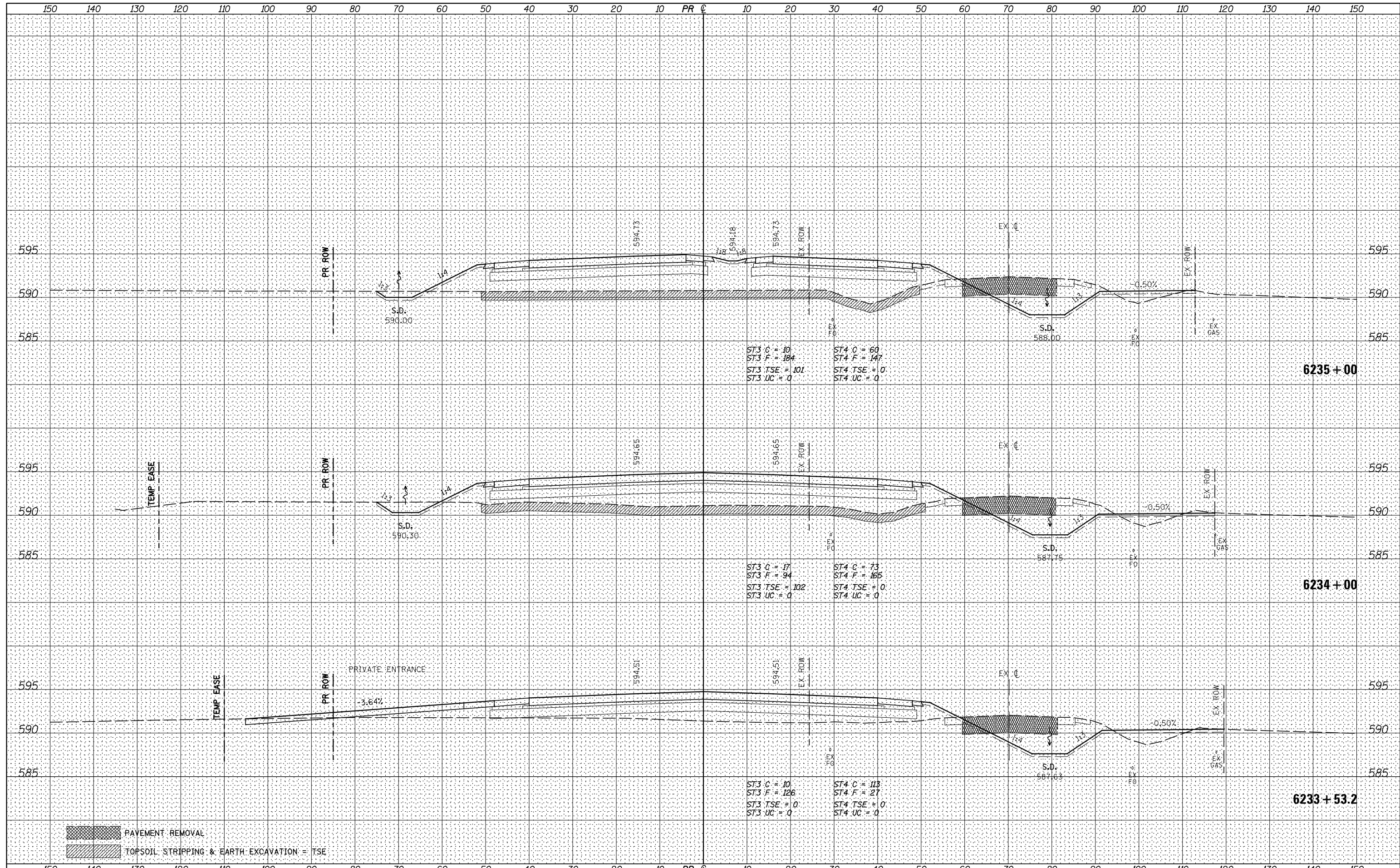
PAVEMENT REMOVAL  
 TOPSOIL STRIPPING & EARTH EXCAVATION = TSE

FILE NAME =	USER NAME = bdecreane	DESIGNED -	REVISED -	<b>STATE OF ILLINOIS</b> <b>DEPARTMENT OF TRANSPORTATION</b>	<b>IL. RTE. 47 CROSS SECTIONS</b>			F.A.P. RTE.	SECTION	COUNTY	TOTAL SHEETS	SHEET NO.
V:\3195\66883 (South Section)\CADD Sheets\0366883-sht-xsht-IL47.dgn		DRAWN -	REVISED -		326	(110)R, BR & BR-1	GRUNDY	644	599			
PLOT SCALE = 20.0000' / in.		CHECKED -	REVISED -		CONTRACT NO. 66883							
PLOT DATE = 8/5/2013		DATE -	REVISED -		ILLINOIS FED. AID PROJECT							

SCALE: H=10 V=5 SHEET 118 OF 134 SHEETS STA. 6231+51.1 TO STA. 6233+00

DATE	
BY	
FINAL SURVEY	SURVEYED
NOTE BOOK	PLOTTED
NO.	TEMPLATE
	AREAS CHECKED
	AREAS CHECKED

DATE	
BY	
ORIGINAL SURVEY	SURVEYED
NOTE BOOK	PLOTTED
NO.	TEMPLATE
	AREAS CHECKED
	AREAS CHECKED



FILE NAME =	USER NAME = bdecreane	DESIGNED -	REVISED -	<b>STATE OF ILLINOIS</b> <b>DEPARTMENT OF TRANSPORTATION</b>	<b>IL. RTE. 47 CROSS SECTIONS</b>	F.A.P. RTE.	SECTION	COUNTY	TOTAL SHEETS	SHEET NO.
V:\3195\66883 (South Section)\CADD Sheets\0366883-sht-xsht-IL47.dgn		DRAWN -	REVISED -			326	(110)R, BR & BR-1	GRUNDY	644	600
PLOT SCALE = 20.0000' / in.		CHECKED -	REVISED -			CONTRACT NO. 66883				
PLOT DATE = 8/5/2013		DATE -	REVISED -			ILLINOIS FED. AID PROJECT				

SCALE: H=10 V=5 SHEET 119 OF 134 SHEETS STA. 6233+53.2 TO STA. 6235+00