

W6-2

W6-3

W9-1

W14-3

W16-I101

W16-8P

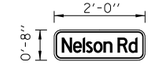

W16-8P

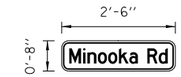

W16-8P

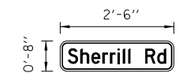

W16-8P

NAME	STATION	NAME	STATION	NAME	STATION	NAME	STATION	NAME	STATION	NAME	STATION	NAME	STATION	NAME	STATION	NAME	STATION
NB-WP-163	6263+00	NB-WP-168	61+06	NB-WP-141	6250+55	SB-WP-170	37+08	NB-WP-39	6066+08	NB-WP-79	6144+03	NB-WP-55	6090+62	NB-WP-104	6197+40	NB-WP-140	6249+05
				NB-WP-142	6250+55			SB-WP-49	6084+10	SB-WP-93	6159+12	SB-WP-65	6106+86	SB-WP-124	6212+64	SB-WP-165	6265+00

FILE NAME =	USER NAME = bdecraene	DESIGNED - BS	REVISED -
V:\3195\66B83 (South Section)\CADD Sheets\D366B83-sht-pmk-16.dgn		DRAWN - BS	REVISED -
	PLOT SCALE = 100.0000 ' / in.	CHECKED - ST	REVISED -
SHT_PLAN	PLOT DATE = 8/6/2013	DATE - 7/15/2013	REVISED -

STATE OF ILLINOIS
DEPARTMENT OF TRANSPORTATION

IL. RTE. 47
SIGNING DETAILS

SCALE: N/A | SHEET NO. 3 OF 6 SHEETS | STA. TO STA.

F.A.P. RTE.	SECTION	COUNTY	TOTAL SHEETS	SHEET NO.
326	(110)R, BR & BR-1	GRUNDY	644	274

CONTRACT NO. 66B83

ILLINOIS FED. AID PROJECT