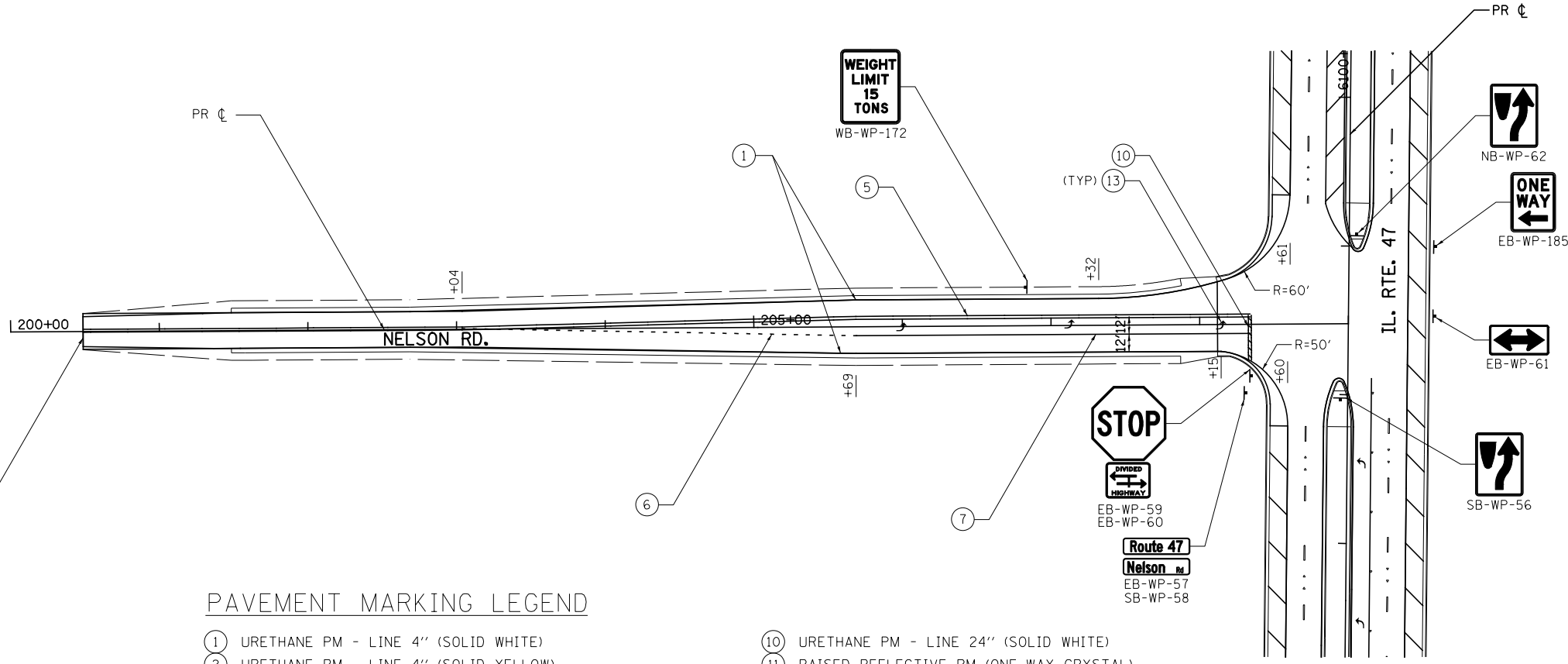
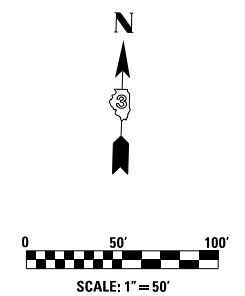


IMPROVEMENT BEGINS
STA. 200+49

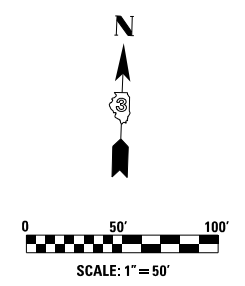
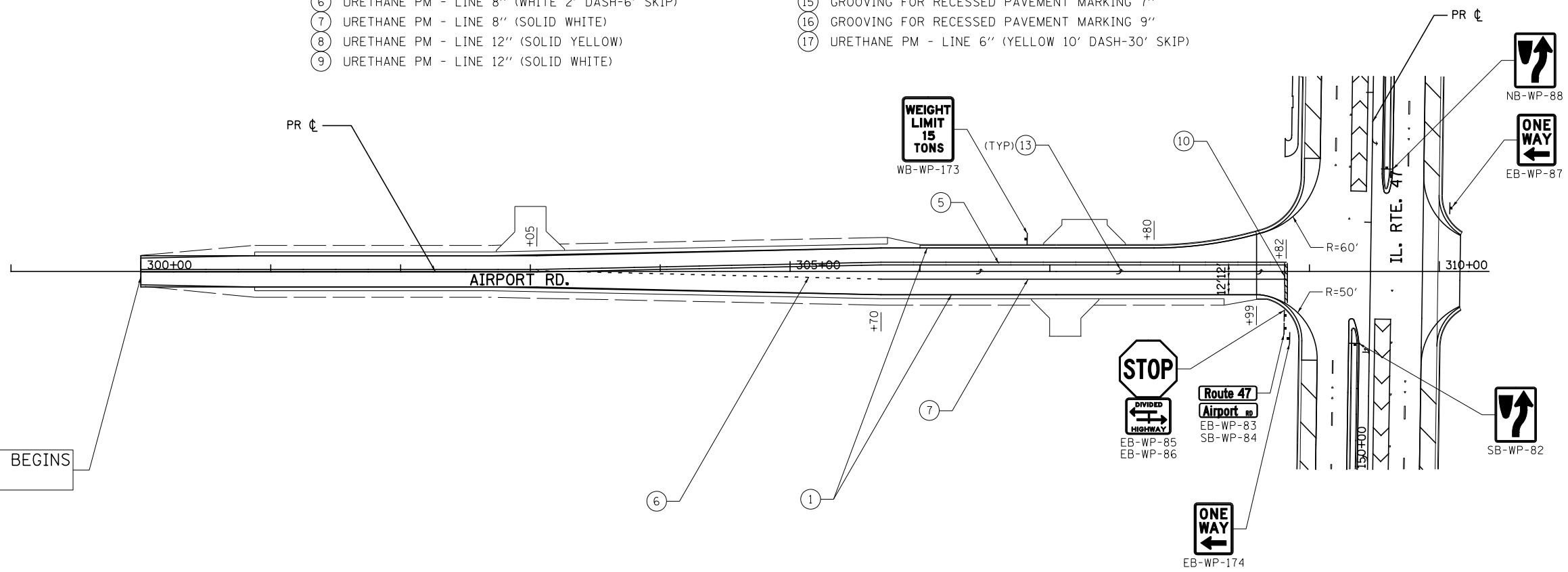


PAVEMENT MARKING LEGEND

- | | |
|--|--|
| ① URETHANE PM - LINE 4" (SOLID WHITE) | ⑩ URETHANE PM - LINE 24" (SOLID WHITE) |
| ② URETHANE PM - LINE 4" (SOLID YELLOW) | ⑪ RAISED REFLECTIVE PM (ONE-WAY CRYSTAL) |
| ③ URETHANE PM - LINE 6" (WHITE 10' DASH-30' SKIP) | ⑫ PRISMATIC CURB REFLECTOR |
| ④ PREFORMED PLASTIC PM TB INL L6 (WHITE 10' DASH-30' SKIP) | ⑬ URETHANE PM - LETTERS & SYMBOLS |
| ⑤ URETHANE PM - LINE 4" (DOUBLE YELLOW) | ⑭ GROOVING FOR RECESSED PAVEMENT MARKING 5" |
| ⑥ URETHANE PM - LINE 8" (WHITE 2' DASH-6' SKIP) | ⑮ GROOVING FOR RECESSED PAVEMENT MARKING 7" |
| ⑦ URETHANE PM - LINE 8" (SOLID WHITE) | ⑯ GROOVING FOR RECESSED PAVEMENT MARKING 9" |
| ⑧ URETHANE PM - LINE 12" (SOLID YELLOW) | ⑰ URETHANE PM - LINE 6" (YELLOW 10' DASH-30' SKIP) |
| ⑨ URETHANE PM - LINE 12" (SOLID WHITE) | |



IMPROVEMENT BEGINS
STA. 300+00



| | | | | | | | | | | | | |
|--|------------------------------|------------------|-----------|---|--|---------------------------|--------------|---------------------------|-------------------|--------|--------------|-----------|
| FILE NAME = | USER NAME = bdecreene | DESIGNED - BS | REVISED - | STATE OF ILLINOIS DEPARTMENT OF TRANSPORTATION | NELSON RD. & AIRPORT RD. PAVEMENT MARKING AND SIGNING PLANS | | | F.A.P. RTE. | SECTION | COUNTY | TOTAL SHEETS | SHEET NO. |
| V:\3195\66883 (South Section)\CADD Sheets\0366883-sht-pmk-11.dgn | | DRAWN - BS | REVISED - | | SCALE: 1"=50' | SHEET NO. 11 OF 13 SHEETS | STA. TO STA. | 326 | (110)R, BR & BR-1 | GRUNDY | 644 | 269 |
| SHT_DOUBLE PLAN | PLOT SCALE = 100.0000' / in. | CHECKED - ST | REVISED - | | | | | CONTRACT NO. 66B83 | | | | |
| | PLOT DATE = 8/6/2013 | DATE - 7/15/2013 | REVISED - | | | | | ILLINOIS FED. AID PROJECT | | | | |