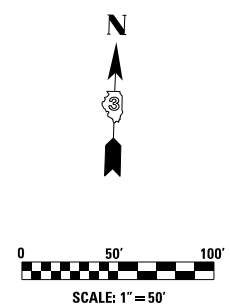
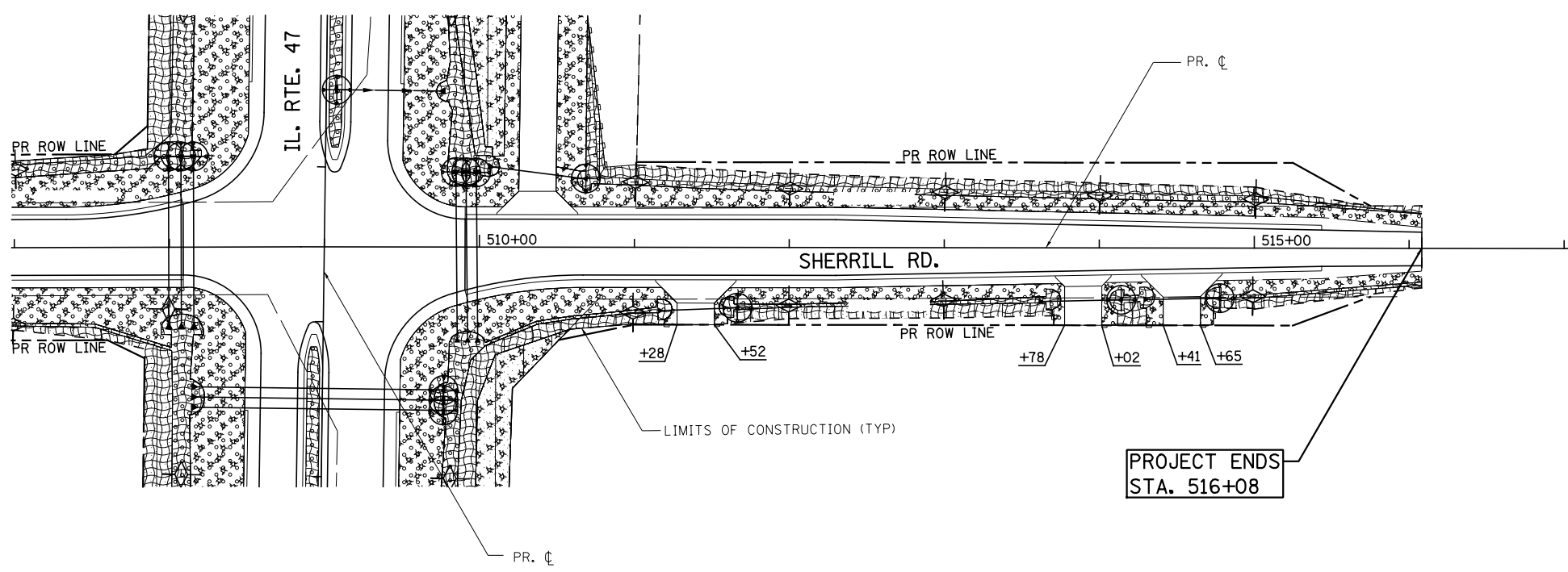
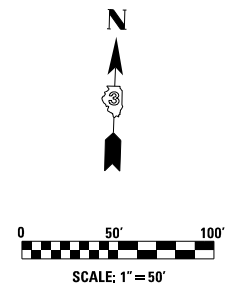
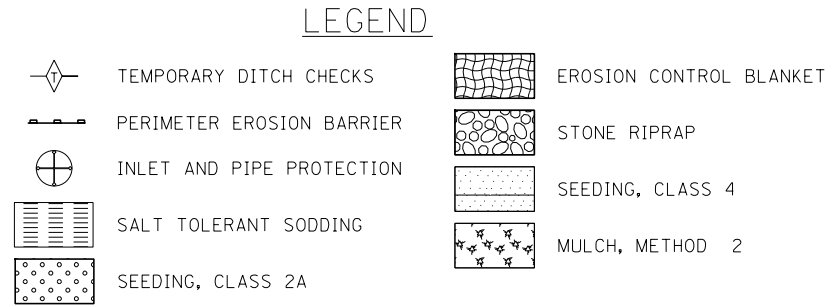


- NOTES**
- SEE TYPICAL LANDSCAPING DETAILS FOR LOCATIONS OF SEEDING, MULCH, EROSION CONTROL BLANKET, AND SODDING



FILE NAME = V:\3195\66883 (South Section)\CADD Sheets\0366883-sht-eros-13.dgn	USER NAME = bdecreane	DESIGNED - BS	REVISED -	<b>STATE OF ILLINOIS DEPARTMENT OF TRANSPORTATION</b>	<b>MINOOKA RD. &amp; SHERRILL RD. LANDSCAPING AND EROSION CONTROL PLANS</b>			F.A.P. RTE. 326	SECTION (110)R, BR & BR-1	COUNTY GRUNDY	TOTAL SHEETS 644	SHEET NO. 198
SHT_DOUBLE PLAN	PLOT SCALE = 100.0000' / in.	CHECKED - ST	REVISED -		SCALE: 1"=50'	SHEET NO. 13 OF 13 SHEETS	STA. TO STA.	CONTRACT NO. 66B83				
	PLOT DATE = 8/6/2013	DATE - 7/15/2013	REVISED -		ILLINOIS FED. AID PROJECT							